CRAM'S
IDEAL REFERENCE
ATLAS
OF THE
WORLD

NEW CENSUS EDITION

THE IDEAL REFERENCE ATLAS OF THE WORLD

Newly Engraved Maps and Charts of Each State in the United States, Each Grand Division, and Detailed Maps of Every Country, State and Kingdom in the World

ACCOMPANIED BY

A Complete Index showing how to find every City, Town, Village and Post Office on all the Maps at a moment's glance, and giving Population of every Incorporated City and Village in the United States according to the Latest Census. Population of Foreign Countries According to Latest Available Figures

A HISTORY AND DESCRIPTIVE GAZETTEER OF EVERY STATE, COUNTRY AND KINGDOM OF THE WORLD

All Carefully Edited and Brought up to the Latest Date

FULLY INDEXED

PUBLISHED BY

GE[illegible]E F. CRAM COMPANY

ESTABLISHED 1867
INCORPORATED 1915

130 Fulton St.
NEW YORK, N. Y[illegible]ON
[illegible]829-1837.

1916

107 to [illegible]9 N. Market St.
CH[illegible]HENR[illegible]AGO, ILL.
Virgini[illegible]

Copyright 1916, by George F. Cram Company, Chicago, Ill.

TABLE OF CONTENTS

DIVISIONS.	Maps.	PAGES. Index.	Desc.
Abyssinia	146	149	270
Afghanistan	142	...	268
Africa	148	149	270
Alabama	47	154	255
Alaska	73	195	255
Albania	124	233	265
Alberta	98	210	261
Algeria	146	149	270
Andorra	121	233	265
Arabia	142	...	270
Argentina	110	218	264
Arizona	63	155	255
Arkansas	50	155	255
Asia	140	249	265
Australia	150	250	272
Austria-Hungary	128	239	265
Baluchistan	142	...	268
Belgium	132	243	265
Bermuda Is	82	82	253
Bhutan	142	...	268
Bolivia	110	218	264
Brazil	110	215	264
British Columbia	100	211	262
Bulgaria	124	233	265
California	64	156	255
Canada	84	...	261
Canal Zone	79	217	261
Central America	104	216	263
Ceylon	142	...	268
Chile	110	219	264
China	143	249	268
Chosen	145	...	269
Colombia	110	219	264
Colorado	60	157	255
Connecticut	27	157	255
Cuba	83	215	263
Delaware	31	158	255
Denmark	135	244	265
District of Columbia	31	158	255
East Indies	18	...	269
Ecuador	110	219	264
Egypt	146	149	271
England	114	220	266
Europe	112	...	265
Federated Malay States	142	...	269
Florida	46	158	256
France	122	227	265
French Indo-China	142	...	269
Georgia	45	159	256
German Empire	126	235	266
Greece	125	233	266
Guianas, Br., D. & Fr.	110	219	264
Haiti	107	...	263
Hawaiian Islands	74	195	261
Idaho	70	160	256
Illinois	40	160	256
India	142	249	269
Indiana	37	161	256
Iowa	54	163	256
Ireland	118	224	266
Italy	130	240	267
Jamaica	111	216	263
Japan	142, 145	251	269
Kansas	59	164	256
Kentucky	41	165	256
Labrador	85	...	262
Louisiana	49	166	257
Luxemburg	133	244	267
Maine	21	167	257
Manchuria	144	251	268
Manitoba	94	208	262
Maryland	31	168	257
Massachusetts	24	168	257
Mexico	102	212	262
Michigan	39	169	257
Minnesota	55	170	257
Mississippi	48	171	257
Missouri	51	172	257
Monaco	123	229	267
Mongolia	144	251	268
Montana	69	174	258
Montenegro	124	234	267
Morocco	146	149	271
Nebraska	58	174	258
Nepal	142	249	269
Netherlands	132	242	267
Nevada	66	175	258
New Brunswick	86	198	262
Newfoundland	85	...	262
New Hampshire	22	175	258
New Jersey	30	176	258
New Mexico	62	177	258
New York	28	177	258
New Zealand	146	149	272
North America	80	...	254
North Carolina	43	179	258
North Dakota	56	180	259
Northeastern Africa	146	149	271
North Polar Regions	17	...	253
Northwestern Africa	146	149	271
Norway	136	238	267
Nova Scotia	87	196	262
Oceania	18	...	253
Ohio	36	181	259
Oklahoma	61	183	259
Ontario	90, 92	203	262
Oregon	72	183	259
Palestine	142	...	270
Panama	105	216	263
Panama Canal	79	217	261
Paraguay	110	219	264
Pennsylvania	32	184	259
Persia	142	...	270
Peru	110	219	264
Philippine Islands	76	194	261
Porto Rico	75	195	261
Portugal	120	232	267
Prince Edward Island	87	199	262
Quebec	88	200	262
Rhode Island	26	185	259
Roumania	124	234	267
Russia in Asia	140	249	270
Russia in Europe	138	247	267
Samoan Islands	77	77	261
San Marino	130	241	267
Santo Domingo	109	...	263
Saskatchewan	96	209	262
Scotland	116	222	266
Serbia	124	234	267
Siam	142	...	270
South Africa	146, 147	149	272
South America	108	218	263
South Carolina	44	186	259
South Dakota	57	186	259
Spain	120	230	268
Straits Settlements	142	...	270
Sweden	136	237	268
Switzerland	134	245	268
Tennessee	42	187	259
Texas	52	188	260
Tripoli	146	149	272
Tunis	146	149	272
Turkey in Asia	142	249	270
Turkey in Europe	125	234	268
United States	20	...	254
Upper Ontario	92	207	262
Uruguay	110	219	265
Utah	67	190	260
Venezuela	110	219	265
Vermont	23	190	260
Virginia	34	191	260
Wales	115	220	266
Washington	71	192	260
West Indies	106	...	263
West Virginia	35	192	260
Wisconsin	38	193	260
World, Mercator's Projection	18	194	253
Wyoming	68	194	260

SPECIAL MAPS, STATISTICS, DIAGRAMS, ETC.

	PAGE.
Altitude of Cities of 3,000 and over, in the United States	151–153
Areas of the Earth	16
Armies of the World	274
Army and Militia of the U. S.	274
Army Organization of the U. S.	274
Cabinets of the Pres. of the U.S.	8
Canals, Great Ship, of the World	277
Canals in the United States	277
Cities of the U. S., Altitude and Growth	151–153
Coal Mines in the United States, Fatalities in	278
Coal Production in the U. S.	278
Constitution of the U. S.	10–13
Continents, Area of	16
Copper Production in the U. S.	278
Date Line, International	18
Declaration of Independence, Fac-Simile of	9
Descriptive Gazetteer	253–272
Distances Between Principal Cities of the United States	273
Distances From Principal U. S. Ports to Principal Ports of the World	273
Earth, Dimensions of	16
Fatalities in Coal Mines, in the United States	278
Flag of the U. S., Origin of	13
Gazetteer, Descriptive	253–272
Geographical Tables	16
Gold and Silver Production in the United States	278
Governments of the World, Heads of	274
Growth of Our Country	151–153
Iron Ore Production in the U. S.	278
Lakes, Principal Freshwater, Areas of	16
Lakes, Principal Salt, Areas of	16
Land Elevations of the U. S.	16
Militia of the United States	274
Mountains, Principal, in the World	16
Navies of the World	274
Navy of the United States	275
Oceans, Area of the	16
Parcel Post Laws of the U. S.	15
Petroleum, Crude, Production in the United States	278
Portraits of Presidents of the United States	5–6–7
Postal Information	15
Presidents of the United States, Portraits of	5–6–7
Presidents of the U. S. with Cabinets	8
Railroad Mileage of the World	277
Rainfall of Foreign Cities	16
Rainfall of the United States	16
Religious Denominations in the United States	276–277
Religious Divisions of Europe	277
Rivers, Longest, of the World	16
Salaries of Members of the State Legislatures	277
Seas, Areas of	16
Silver and Gold Production in the United States	278
States, Organization and Admission of	14
Steel, Crude, Production of, in the United States	278
Sunday Schools in the U. S.	277
Sunday Schools in the World	277
Temperature of Foreign Cities	16
Temperature of the U. S.	16
Terms of Members of the State Legislatures	277
Terms of Office, Gov't. Officials	277
Tin Plate Manufactures in U. S.	278
United States Navy, Vessels of the	275
United States, Organization or Admission of States	14
Vessels of the U. S. Navy	275
Vessel Tonnage of the Principal Ports of the World	273
Water and Land, Comparative Areas of	16



GEORGE WASHINGTON
Federalist; Virginia; 1789-1797.



JOHN ADAMS
Federalist; Massachusetts; 1797-1801.



THOMAS JEFFERSON
Democratic-Republican; Virginia; 1801-1809.



JAMES MADISON
Democratic-Republican; Virginia; 1809-1817.



JAMES MONROE
Democratic-Republican; Virginia; 1817-1825.



JOHN QUINCY ADAMS
National Republican; Massachusetts; 1825-1829.



ANDREW JACKSON
Democrat; Tennessee; 1829-1837.



MARTIN VAN BUREN
Democrat; New York; 1837-1841.



WILLIAM HENRY HARRISON
Whig; Virginia; 1841.



JOHN TYLER
Whig; Virginia; 1841-1845.

JAMES K. POLK
Democrat; Tennessee; 1845-1849.



ZACHARY TAYLOR
Whig; Louisiana; 1849-1850.



MILLARD FILLMORE
Whig; New York; 1850-1853.



FRANKLIN PIERCE
Democrat; New Hampshire; 1853-1857.



JAMES BUCHANAN
Democrat; Pennsylvania; 1857-1861.



ABRAHAM LINCOLN
Republican; Illinois; 1861-1865.



ANDREW JOHNSON
Republican; Tennessee; 1865-1869.



ULYSSES S. GRANT
Republican; Illinois; 1869-1877.



RUTHERFORD B. HAYES
Republican; Ohio; 1877-1881.



JAMES A. GARFIELD
Republican; Ohio; 1881.



CHESTER A. ARTHUR
Republican; New York; 1881-1885.

GROVER CLEVELAND
Democrat; New York; 1885-89 and 1893-97.



BENJAMIN HARRISON
Republican; Indiana; 1889-1893.

WILLIAM McKINLEY
Republican; Ohio; 1897-1901.



THEODORE ROOSEVELT
Republican; New York; 1901-1909.

WILLIAM HOWARD TAFT
Republican; Ohio, 1909-1913.



WOODROW WILSON
Democrat, New Jersey,

Presidents of the United States, with their Cabinets, from 1789 to the Present Date.

Presidents.	Inaugurated.	Vice Presidents.	Inaugurated.	Secretary of State.	Appointed.	Secretary of Treasury.	Appointed.	Secretary of War.	Appointed.	Secretary of Navy.	Appointed.	Postmaster General.	Appointed.	Attorney General.	Appointed.	Secretary of Interior. (Created 1849.)	Appointed.	Secretary of Agriculture. (Created in 1889)	Appointed.	Sec'y of Commerce & Labor (Created in 1903.)	Appointed.
Geo. Washington	1789	John Adams	1789	Thos. Jefferson	1789	Alex. Hamilton	1789	Henry Knox	1789	Henry Knox(b)	1789	Sam'l Osgood (c)	1789	E. Randolph	1789						
												Tim. Pickering	1791								
Geo. Washington	1793	John Adams	1793	Edm. Randolph	1794	Oliver Wolcott	1795	Tim. Pickering	1795	Tim. Pickering(b)	1794	Jos. Habersham	1795	Wm. Bradford	1794						
				Tim. Pickering	1795			J. McHenry	1796	J. McHenry(b)	1796			Chas. Lee	1795						
John Adams	1797	Thos. Jefferson	1797	Tim. Pickering	1797	Oliver Wolcott	1797	J. McHenry	1797	Geo. Cabot	1798	Jos. Habersham	1797	Chas. Lee	1797						
				Chas. Lee*	1800			S. Dexter	1800	B. Stoddert	1798										
				John Marshall	1801	S. Dexter	1801	Roger Griswold	1801												
Thos. Jefferson	1801	Aaron Burr	1801	Levi Lincoln*	1801	S. Dexter	1801	H. Dearborn	1801	B. Stoddert	1801	Jos. Habersham	1801	Levi Lincoln	1801						
				James Madison	1801	Albert Gallatin	1801			Robert Smith	1801	Gideon Granger	1801	J. Breckenridge	1801						
Thos. Jefferson	1805	Geo. Clinton	1805	James Madison	1805	Albert Gallatin	1805	H. Dearborn	1805	J. Crowninshield	1805	Gideon Granger	1805	C. A. Rodney	1807						
James Madison	1809	Geo. Clinton	1809	Robert Smith	1809	Albert Gallatin	1809	Wm. Eustis	1809	Paul Hamilton	1809	Gideon Granger	1809	C. A. Rodney	1809						
				James Monroe	1811									W. Pinckney	1811						
James Madison	1813	Elbridge Gerry	1813	James Monroe	1813	G. W. Campbell	1814	J. Armstrong	1813	Wm. Jones	1813										
						Alex. J. Dallas	1814	Jas. Monroe	1814	B. Crowninshield	1814	R. J. Meigs	1814	Richard Rush	1814						
								Alex. J. Dallas*	1815												
								W. H. Crawford	1815												
								Geo. Graham*	1816												
James Monroe	1817	D. D. Tompkins	1817	John Graham*	1817	W. H. Crawford	1816	Geo. Graham*	1816	B. Crowninshield	1817	R. J. Meigs	1817	Wm. Wirt	1817						
				Richard Rush*	1817			Isaac Shelby	1817												
				John Q. Adams	1817			J. C. Calhoun	1817	S. Thompson	1818										
James Monroe	1821	D. D. Tompkins	1821	John Q. Adams	1821	W. H. Crawford	1821	J. C. Calhoun	1821	John Rodgers*	1823	John McLean	1823	Wm. Wirt	1821						
										S. L. Southard	1823										
John Q. Adams	1825	John C. Calhoun	1825	Daniel Brent*	1825	Richard Rush	1825	Jas. Barbour	1825	S. L. Southard	1825	John McLean	1825	Wm. Wirt	1825						
				Henry Clay	1825			P. B. Porter	1828												
Andrew Jackson	1829	John C. Calhoun	1829	J. A. Hamilton	1829	Sam. D. Ingham	1829	John H. Eaton	1829	John Branch	1829	W. T. Barry	1829	J. M. Berrien	1829						
				Mar'n VanBuren	1829	Louis McLane	1831	Lewis Cass	1831	L. Woodbury	1831			Roger B. Taney	1831						
Andrew Jackson	1833	Mar'n VanBuren	1833	Ed. Livingston	1831	Wm. J Duane	1833	Lewis Cass	1833	M. Dickerson	1833	W. T. Barry	1834	Roger B. Taney	1833						
				Louis McLane	1833	Roger B. Taney	1833	B. F. Butler*	1836			Amos Kendall	1835	B. F. Butler	1834						
				John Forsyth	1834	Levi Woodbury	1834	Carey A. Harris	1836												
Mar'n VanBuren	1837	R. M. Johnson	1837	John Forsyth	1837	Levi Woodbury	1837	J. R. Poinsett	1837	M. Dickerson	1837	Amos Kendall	1837	B. F. Butler	1837						
										J. K. Paulding	1838			Felix Grundy	1838						
												John M. Niles	1840	H. D. Gilpin	1840						
W. H. Harrison	1841	John Tyler	1841	J. L. Martin*	1841	Thos. Ewing	1841	John Bell	1841	Geo. E. Badger	1841	Francis Granger	1841	J. J. Crittenden	1841						
				Daniel Webster	1841			John McLean	1841												
John Tyler	1841			Hugh S. Legare	1843	Walter Forward	1841	John C. Spencer	1841	Abel P. Upshur	1841	C. A. Wickliffe	1841	H. S. Legare	1841						
				W. S. Derrick	1843	John C. Spencer	1843	Jas. M. Porter	1843	David Henshaw	1843										
				Abel P. Upshur	1843																
				John Nelson	1844	Geo. M. Bibb	1844	Wm. Wilkins	1844	T. W. Gilmer	1844			John Nelson	1844						
				John C. Calhoun	1844					John Y. Mason	1844										
James K. Polk	1845	Geo. M. Dallas	1845	Jas. Buchanan	1845	Robt. J. Walker	1845	W. L. Marcy	1845	Geo. Bancroft	1845	Cave Johnson	1845	John Y. Mason	1845						
										John Y. Mason	1846			N. Clifford	1846						
														Isaac Toucey	1848						
Zachary Taylor	1849	Millard Fillmore	1849	John M. Clayton	1849	W. M. Meredith	1849	G. W. Crawford	1849	Wm. B. Preston	1849	Jacob Collamer	1849	R. Johnson	1849	Thos. Ewing	1849				
Millard Fillmore	1850			Daniel Webster	1850	Thos. Corwin	1850	Winfield Scott	1850	Wm. A. Graham	1850	Nathan K. Hall	1850	J. J. Crittenden	1850	T. M. McKennan*	1850				
				Chas. M. Conrad*	1852			Chas. M. Conrad	1850							A. H. H. Stuart	1850				
				Edward Everett	1852					J. P. Kennedy	1852	S. D. Hubbard	1852								
Franklin Pierce	1853	Wm. R. King	1853	Wm. Hunter*	1853	Jas. Guthrie	1853	Jefferson Davis	1853	Jas. C. Dobbin	1853	Jas. Campbell	1853	Caleb Cushing	1853	R. McClelland	1853				
				Wm. L. Marcy	1853			Sam'l. Cooper*	1857												
James Buchanan	1857	J.C. Breckenr'ge	1857	Lewis Cass	1857	Howell Cobb	1857	John B. Floyd	1857	Isaac Toucey	1857	Aaron V. Brown	1857	J. S. Black	1857	J. Thompson	1857				
				Wm. Hunter*	1860	Phil. F. Thomas	1860	Joseph Holt	1860			Joseph Holt	1859								
				Jeremiah S. Black	1860	John A. Dix	1861					Horatio King	1861	E. M. Stanton	1860						
Abraham Lincoln	1861	Hannibal Hamlin	1861	Wm. H. Seward	1861	Salmon P. Chase	1861	S. Cameron	1861	Gideon Wells	1861	Montg'y Blair	1861	Edw. Bates	1861	Caleb B. Smith	1861				
								E. M. Stanton	1861												
												Wm. Dennison	1864	Jas. Speed	1864	John P. Usher	1863				
						W. P. Fessenden	1864					Wm. Dennison	1865	Jas. Speed	1865						
Abraham Lincoln	1865	Andrew Johnson	1865	Wm. H. Seward	1865	Hugh McCulloch	1865	E. M. Stanton(a)	1865	Gideon Wells	1865	A. W. Randall	1866			Jas. Harlan	1865				
Andrew Johnson	1865							Ulysses S. Grant	1867					H. Stanbery	1866	O. H. Browning	1866				
								Lorenzo Thomas	1868					O. H Browning*	1868						
								J. M. Schofield	1868					W. M. Evarts	1868						
Ulysses S. Grant	1869	Schuyler Colfax	1869	E. B. Washburn	1869	Geo. S. Boutwell	1869	J. M. Schofield	1869	Adolph E. Borie	1869	J. A. J. Creswell	1869	E. R. Hoar	1869	J. D. Cox	1869				
				Hamilton Fish	1869			J. A. Rawlins	1869	G. W. Robeson	1869										
								W. T. Sherman*	1869					A. T Ackerman	1870	C. Delano	1870				
								W. W. Belknap	1869												
Ulysses S. Grant	1873	Henry Wilson	1873	Hamilton Fish	1873	W. A. Richardson	1873	W. W. Belknap	1873	G. W. Robeson	1873	J. A. J. Creswell	1873	A. T. Ackerman	1873	C. Delano	1873				
						Benj. H. Bristow	1874	G. M. Robeson*	1876			Jas. W. Marshall	1874	E. S. Pierrepont	1875						
								Alphonso Taft	1876			Marshall Jewell	1874	G. H. Williams	1875	Zach. Chandler	1875				
						L. M. Morrill	1876	Jas. D. Cameron	1876			Jas. N. Tyner	1876	Alonzo Taft	1876						
R. B. Hayes	1877	Wm. A. Wheeler	1877	Wm. M. Evarts	1877	John Sherman	1877	G. W. McCrary	1877	R. W. Thompson	1877	D. M. Key	1877	Chas. H. Devens	1877	Carl Schurz	1877				
								Alex. Ramsey	1879	Nathan Goff, Jr.	1881	Horace Maynard	1880								
Jas. A. Garfield	1881	Ches. A. Arthur	1881	Jas. G. Blaine	1881	Wm. Windom	1881	Rob. T. Lincoln	1881	Wm. H. Hunt	1881	Thos. L. James	1881	W. MacVeagh	1881	S. J. Kirkwood	1881				
Ches. A. Arthur	1881			F.T.Frelingh'y'n	1881	Chas. J. Folger	1881			Wm. E. Chandler	1882	Tim. O. Howe	1882	B. H. Brewster	1881	H. M. Teller	1882				
						W. Q. Gresham*	1884					W. Q. Gresham	1883								
						Hugh McCulloch	1884														
Grover Cleveland	1885	T. A. Hendricks	1885	Thos. F. Bayard	1885	Daniel Manning	1885	W. C. Endicott	1885	W. C. Whitney	1885	Wm. F. Vilas	1885	A. H. Garland	1885	L. Q. C. Lamar	1885				
						C. S. Fairchild	1887					D. M. Dickinson	1888			Wm. F. Vilas	1888				
Benj. Harrison	1889	Levi P. Morton	1889	Jas. G. Blaine	1889	Wm. Windom	1889	Redfield Proctor	1889	Benj. F. Tracy	1889	J. Wanamaker	1889	W. H. H Miller	1889	J. W. Noble	1889	N. J. Colman	1889		
				W. F. Wharton*	1892	Chas. Foster	1891	S. B. Elkins	1891									Jer. M. Rusk	1889		
				John W. Foster	1892																
				W. F. Wharton*	1893																
Grover Cleveland	1893	A. E. Stevenson	1893	W. Q. Gresham	1893	John C. Carlisle	1893	Dan. S. Lamont	1893	Hilary A. Herbert	1893	W. S. Bissell	1893	Richard Olney	1893	Hoke Smith	1893	J. Ster. Morton	1893		
				Edw. F. Uhl*	1895							Wm. L. Wilson	1895	Judson Harmon	1895	David R. Francis	1896				
				Richard Olney	1895																
Wm. McKinley	1897	G. A. Hobart	1897	John Sherman	1897	Lyman J. Gage	1897	Russell A. Alger	1897	John D. Long	1897	Jas. A. Gary	1897	Jos. McKenna	1897	C. N. Bliss	1897	James Wilson	1897		
				Wm. R. Day	1898			Elihu Root	1899			Chas. E. Smith	1898	John W. Griggs	1898	E. A. Hitchcock	1898				
				A. A. Adee*	1898																
				John Hay	1898																
Wm. McKinley	1901	Theo. Roosevelt	1901	John Hay	1901	Lyman J. Gage	1901	Elihu Root	1901	John D. Long	1901	Chas. E. Smith	1901	P. C. Knox	1901	E. A. Hitchcock	1901	James Wilson	1901		
Theo. Roosevelt	1901					L. M. Shaw	1902			Wm. H. Moody	1902	Henry C. Payne	1902							G. B. Cortelyou	1903
								Wm. H. Taft	1904	Paul Morton	1904	Robt. J. Wynne	1904	Wm. H. Moody	1904					V. H. Metcalf	1904
Theo. Roosevelt	1905	C. W. Fairbanks	1905	John Hay	1905	L. M. Shaw	1905	Wm. H. Taft	1905	Paul Morton	1905	G. B. Cortelyou	1905	Wm. H. Moody	1905	E. A. Hitchcock	1905	James Wilson	1905	V H. Metcalf	1905
				F. B. Loomis*	1905	G. B. Cortelyou	1907	Luke E. Wright	1907	C. J. Bonaparte	1907	G. von L. Meyer	1907	C. J. Bonaparte	1907	J. R. Garfield	1907			Oscar S. Straus	1906
				Elihu Root	1905					V. H. Metcalf	1907										
										T. H. Newberry	1908										
William H. Taft	1909	Jas. S. Sherman	1909	P. C. Knox	1909	F. MacVeagh	1909	J. M. Dickinson	1909	G. von L. Meyer	1909	F. H. Hitchcock	1909	G. Wickersham	1909	R. A. Ballinger	1909	James Wilson	1909	Charles Nagel	1909
								H. L. Stimson	1911							Walter L. Fisher	1911				
Woodrow Wilson	1913	Thos. R. Marshall	1913	Wm. J. Bryan	1913	Wm. G. McAdoo	1913	L. M. Garrison	1913	Josephus Daniels	1913	Albert Burleson	1913	Jas. McReynolds	1913	Franklin K. Lane	1913	David A. Houston	1913	SEC. COMMERCE. Wm. C. Redfield	1913
				Robt. Lansing	1915															SEC'Y LABOR. (d) Wm. B. Wilson	1913

NOTE.—Cabinet Members marked with an asterisk (*) filled positions *ad interim*, while holding other portfolios or bureau positions. (a)—Suspended August 12, 1867; reinstated January 14, 1868. (b)—Until 1798 Naval affairs were under the charge of the War Department. (C)—Prior to 1789 Benj. Franklin, Richard Bache, and Ebenezer Hazard served as Postmaster-General under the Continental Congress. (d)—Created in 1913.

In Congress, July 4, 1776.

The Unanimous Declaration of the Thirteen United States of America.

When in the course of human events, it becomes necessary for one people to dissolve the political bands which have connected them with another, and to assume among the powers of the earth, the separate and equal station to which the Laws of Nature and of Nature's God entitle them, a decent respect to the opinions of mankind requires that they should declare the causes which impel them to the separation.——We hold these truths to be self-evident, that all men are created equal, that they are endowed by their Creator with certain unalienable Rights, that among these are Life, Liberty and the pursuit of Happiness.——That to secure these rights, Governments are instituted among Men, deriving their just powers from the consent of the governed,——That whenever any Form of Government becomes destructive of these ends, it is the Right of the People to alter or to abolish it, and to institute new Government, laying its foundation on such principles and organizing its powers in such form, as to them shall seem most likely to effect their Safety and Happiness. Prudence, indeed, will dictate that Governments long established should not be changed for light and transient causes; and accordingly all experience hath shewn, that mankind are more disposed to suffer, while evils are sufferable, than to right themselves by abolishing the forms to which they are accustomed. But when a long train of abuses and usurpations, pursuing invariably the same Object evinces a design to reduce them under absolute Despotism, it is their right, it is their duty, to throw off such Government, and to provide new Guards for their future security.——Such has been the patient sufferance of these Colonies; and such is now the necessity which constrains them to alter their former Systems of Government. The history of the present King of Great Britain is a history of repeated injurie and usurpations, all having in direct object the establishment of an absolute Tyranny over these States. To prove this, let Facts be submitted to a candid world.——He has refused his Assent to Laws, the most wholesome and necessary for the public good.——He has forbidden his Governors to pass Laws of immediate and pressing importance, unless suspended in their operation till his Assent should be obtained; and when so suspended, he has utterly neglected to attend to them——He has refused to pass other Laws for the accommodation of large districts of people, unless those people would relinquish the right of Representation in the Legislature, a right inestimable to them and formidable to tyrants only.——He has called together legislative bodies at places unusual, uncomfortable and distant from the depository of their public Records, for the sole purpose of fatiguing them into compliance with his measures.——He has dissolved Representative Houses repeatedly, for opposing with manly firmness his invasions on the rights of the people.——He has refused for a long time, after such dissolutions, to cause others to be elected, whereby the Legislative powers, incapable of Annihilation, have returned to the People at large for their exercise; the State remaining in the mean time exposed to all the dangers of invasion from without, and convulsions within.——He has endeavoured to prevent the population of these States; for that purpose obstructing the Laws for Naturalization of Foreigners; refusing to pass others to encourage their migrations hither, and raising the conditions of new Appropriations of Lands.——He has obstructed the Administration of Justice, by refusing his Assent to Laws for establishing Judiciary powers.——He has made Judges dependent on his Will alone, for the tenure of their offices, and the amount and payment of their salaries.——He has erected a multitude of New Offices, and sent hither swarms of Officers to harass our people, and to eat out their substance. ——He has kept among us, in times of peace, Standing Armies without the Consent of our legislatures.——He has affected to render the Military independent of and superior to the Civil power.——He has combined with others to subject us to a jurisdiction foreign to our constitution; and unacknowledged by our laws; giving his Assent to their Acts of pretended Legislation.——For quartering large bodies of armed troops among us. ——For protecting them, by a mock Trial, from punishment for any Murders which they should commit on the Inhabitants of these States.——For cutting off our Trade with all parts of the world:—For imposing Taxes on us without our consent:—For depriving us in many cases, of the benefits of Trial by Jury:—For transporting us beyond Seas to be tried for pretended offences.——For abolishing the free System of English Laws in a neighboring Province, establishing therein an Arbitrary government, and enlarging its Boundaries so as to render it at once an example and fit instrument for introducing the same absolute rule into these Colonies:——For taking away our Charters, abolishing our most valuable Laws and altering fundamentally the Forms of our Government:—For suspending our own Legislatures, and declaring themselves invested with power to legislate for us in all cases whatsoever.——He has abdicated Government here by declaring us out of his Protection and waging War against us.—— He has plundered our seas, ravaged our Coasts, burnt our towns, and destroyed the lives of our people.——He is at this time transporting large Armies of foreign Mercenaries to compleat the works of death, desolation and tyranny, already begun with circumstances of cruelty and perfidy scarcely paralleled in the most barbarous ages, and totally unworthy the Head of a civilized nation.——He has constrained our fellow citizens taken captive on the high Seas to bear Arms against their Country, to become the executioners of their friends and Brethren, or to fall themselves by their Hands.——He has excited domestic insurrections amongst us, and has endeavoured to bring on the inhabitants of our frontiers, the merciless Indian Savages, whose known rule of warfare, is an undistinguished destruction of all ages, sexes and conditions. In every stage of these Oppressions we have Petitioned for Redress in the most humble terms. Our repeated Petitions have been answered only by repeated injury. A Prince, whose character is thus marked by every act which may define a Tyrant, is unfit to be the ruler of a free people. Nor have we been wanting in attentions to our British brethren. We have warned them from time to time of attempts by their legislature to extend an unwarrantable jurisdiction over us. We have reminded them of the circumstances of our emigration and settlement here. We have appealed to their native justice and magnanimity, and we have conjured them by the ties of our common kindred to disavow these usurpations, which would inevitably interrupt our connections and correspondence. They too have been deaf to the voice of justice and of consanguinity. We must, therefore, acquiesce in the necessity, which denounces our Separation, and hold them, as we hold the rest of mankind, Enemies in War, in Peace Friends.——

We, therefore, the Representatives of the United States of America, in general Congress, Assembled, appealing to the Supreme Judge of the world for the rectitude of our intentions, do, in the Name, and by authority of the good People of these Colonies, solemnly publish and declare, That these United Colonies are, and of right ought to be Free and Independent States; that they are absolved from all Allegiance to the British Crown, and that all political connection between them and the State of Great Britain, is and ought to be totally dissolved; and that as Free and Independent States, they have full Power to levy War, conclude Peace, contract Alliances, establish Commerce, and to do all other Acts and Things which Independent States may of right do.——And for the support of this Declaration, with a firm reliance on the protection of Divine Providence, we mutually pledge to each other our Lives, our Fortunes and our sacred Honor.



The Constitution of the United States.

PREAMBLE.

We, the people of the United States, in order to form a more perfect union, establish justice, insure domestic tranquility, provide for the common defense, promote the general welfare and secure the blessings of liberty to ourselves and our posterity, do ordain and establish this Constitution for the United States of America.

ARTICLE I.

SECTION I. 1. All legislative powers herein granted shall be vested in a Congress of the United States, which shall consist of a Senate and House of Representatives.

SECTION II. 1. The House of Representatives shall be composed of members chosen every second year by the people of the several States; and the electors in each State shall have the qualifications requisite for electors of the most numerous branch of the State legislature.

2. No person shall be a representative who shall not have attained to the age of twenty-five years, and been seven years a citizen of the United States, and who shall not, when elected, be an inhabitant of that State in which he shall be chosen.

3. Representatives and direct taxes shall be apportioned among the several States which may be included within this Union according to their respective numbers, which shall be determined by adding to the whole number of free persons, including those bound to service for a term of years, and excluding Indians not taxed, three-fifths of all other persons. The actual enumeration shall be made within three years after the first meeting of the Congress of the United States, and within every subsequent term of ten years, in such manner as they shall by law direct. The number of representatives shall not exceed one for every thirty thousand, but each state shall have at least one representative; and until such enumeration shall be made the State of New Hampshire shall be entitled to choose three; Massachusetts, eight; Rhode Island and Providence Plantations, one; Connecticut, five; New York, six; New Jersey, four; Pennsylvania, eight; Delaware, one; Maryland, six; Virginia, ten; North Carolina, five; South Carolina, five, and Georgia, three.

4. When vacancies happen in the representation from any State, the executive authority thereof shall issue writs of election to fill such vacancies.

5. The House of Representatives shall choose their speaker and other officers; and shall have the sole power of impeachment.

SECTION III. 1. The Senate of the United States shall be composed of two senators from each State, chosen by the legislature thereof, for six years; and each senator shall have one vote.

2. Immediately after they shall be assembled in consequence of the first election, they shall be divided as equally as may be into three classes. The seats of the senators of the first class shall be vacated at the expiration of the second year, of the second class at the expiration of the fourth year, and of the third class at the expiration of the sixth year, so that one-third may be chosen every second year; and if vacancies happen by resignation, or otherwise, during the recess of the legislature of any State, the executive thereof may make temporary appointments until the next meeting of the legislature, which shall then fill such vacancies.

3. No person shall be a senator who shall not have attained to the age of thirty years, and been nine years a citizen of the United States, and who shall not when elected, be an inhabitant of that State for which he shall be chosen.

4. The Vice-President of the United States shall be president of the Senate, but shall have no vote unless they be equally divided.

5. The Senate shall choose their other officers, and also a president *pro tempore,* in the absence of the Vice-President, or when he shall exercise the office of President of the United States.

6. The Senate shall have the sole power to try all impeachments. When sitting for that purpose they shall be on oath or affirmation. When the President of the United States is tried, the Chief Justice shall preside; and no person shall be convicted without the concurrence of two-thirds of the members present.

7. Judgment, in cases of impeachment, shall not extend further than to removal from office, disqualification to hold and enjoy any office of honor, trust or profit under the United States; but the party convicted shall nevertheless be liable and subject to indictment, trial, judgment and punishment, according to law.

SECTION IV. 1. The times, places and manner of holding elections for senators and representatives shall be prescribed in each State by the legislature thereof; but the Congress may at any time by law make or alter such regulations, except as to the places of choosing senators.

2. The Congress shall assemble at least once in every year; and such meeting shall be on the first Monday in December, unless they shall by law appoint a different day.

SECTION V. 1. Each house shall be the judge of the election, returns and qualifications of its own members, and a majority of each shall constitute a quorum to do business; but a smaller number may adjourn from day to day and may be authorized to compel the attendance of absent members, in such manner and under such penalties as each house may provide.

2. Each house may determine the rules of its proceedings, punish its members for disorderly behavior, and, with the concurrence of two-thirds, expel a member.

3. Each house shall keep a journal of its proceedings, and from time to time publish the same, excepting such parts as may in their judgment require secrecy; and the yeas and nays of the members of either house on any question shall, at the desire of one-fifth of those present, be entered on the journal.

4. Neither house, during the session of Congress, shall, without the consent of the other, adjourn for more than three days, nor to any other place than that in which the two houses shall be sitting.

SECTION VI. 1. The senators and representatives shall receive a compensation for their services to be ascertained by law, and paid out of the treasury of the United States. They shall, in all cases, except treason, felony, and breach of peace, be privileged from arrest during their attendance at the session of their respective houses, and in going to and returning from the same; and for any speech or debate in either house they shall not be questioned in any other place.

2. No senator or representative shall, during the time for which he was elected, be appointed to any civil office under the authority of the United States, which shall have been created, or the emoluments whereof shall have been increased, during such time; and no person holding any office under the United States shall be a member of either house during his continuance in Office

SECTION VII. 1. All bills for raising revenue shall originate in the House of Representatives; but the Senate may propose or concur with amendments as on other bills.

2 Every bill which shall have passed the House of Representatives and the Senate, shall, before it becomes a law, be presented to the President of the United States; if he approve he shall sign it, but if not he shall return it with his objections, to that house in which it shall have originated, who shall enter the objections at large on their journal, and proceed to reconsider it. If after such reconsideration two-thirds of that house shall agree to pass the bill, it shall be sent, together with the objections, to the other house, by which it shall likewise, be reconsidered and if approved by two-thirds of that house, it shall become a law. But in all such cases the votes of both houses shall be determined by yeas and nays, and the names of the persons voting for and against the bill shall be entered on the journal of each house respectively. If any bill shall not be returned by the President within ten days (Sundays excepted) after it shall have been presented to him, the same shall be a law in like manner as if he had signed it, unless the Congress, by their adjournment, prevent its return, in which case it shall not be a law.

3. Every order, resolution or vote to which the concurrence of the Senate and House of Representatives may be necessary (except on a question of adjournment) shall be presented to the President of the United States; and before the same shall take effect, shall be approved by him, or being disapproved by him, shall be repassed by two-thirds of the Senate and House of Representatives, according to the rules and limitations, prescribed in the case of a bill.

SECTION VIII. The Congress shall have power—

1. To lay and collect taxes, duties, imposts and excises, to pay the debts and provide for the common defense and general welfare of the United States; but all duties, imposts and excises shall be uniform throughout the United States;

2. To borrow money on the credit of the United States;

3. To regulate commerce with foreign nations, and among the several States and with the Indian tribes;

4. To establish an uniform rule of naturalization, and uniform laws on the subject of bankruptcies throughout the United States:

5. To coin money, regulate the value thereof, and of foreign coin, and fix the standard of weights and measures;

6. To provide for the punishment of counterfeiting the securities and current coin of the United States;

7. To establish post-offices and post-roads;

8. To promote the progress of science and useful arts, by securing for limited times to authors and inventors the exclusive right to their respective writings and discoveries;

9. To constitute tribunals inferior to the Supreme Court;

10. To define and punish piracies and felonies committed on the high seas, and offenses against the laws of nations;

11. To declare war, grant letters of marque and reprisal, and make rules concerning captures on land and water;

12. To raise and support armies, but no appropriation of money to that use shall be for a longer term than two years;

13. To provide and maintain a navy;

14. To make rules for the government and regulation of the land and naval forces;

15. To provide for calling forth a militia to execute the laws of the Union, suppress insurrections and repel invasions;

16. To provide for organizing, arming and disciplining the militia, and for governing such part of them as may be employed in the service of the United States, reserving to the States, respectively, the appointment of the officers, and the authority of training the militia according to the discipline prescribed by Congress;

17. To exercise exclusive legislation, in all cases whatsoever, over such district (not exceeding ten miles square) as may, by cession of particular States, and the acceptance of Congress, become the seat of the government of the United States, and to exercise like authority over all places purchased by the consent of the legislature of the State in which the same shall be, for the erection of forts, magazines, arsenals, dock-yards, and other needful buildings; and

18. To make all laws which shall be necessary and proper for carrying into execution the foregoing powers, and all other power vested by this Constitution in the Government of the United States, or in any department or officer thereof.

SECTION IX. 1. The migration or importation of such persons as any of the States now existing shall think proper to admit shall not be prohibited by the Congress prior to the year one thousand eight hundred and eight, but a tax or duty may be imposed on such importation, not exceeding ten dollars for each person.

2. The privilege of the writ of *habeas corpus* shall not be suspended, unless when, in cases of rebellion or invasion, the public safety may require it.

3. No bill of attainder or *ex post facto* law shall be passed.

4. No capitation or other direct tax shall be laid, unless in proportion to the census or enumeration hereinbefore directed to be taken.

5. No tax or duty shall be paid on articles exported from any State.

6. No preference shall be given by any regulation of commerce or revenue to the ports of one State over those of another; nor shall vessels bound to or from one State be obliged to enter, clear, or pay duties in another.

7. No money shall be drawn from the treasury but in consequence of appropriations made by law; and a regular statement and account of the receipts and expenditures of all public moneys shall be published from time to time.

8. No title of nobility shall be granted by the United States; and no person holding any office of profit or trust under them shall, without the consent of the Congress, accept of any present, emolument, office or title of any kind whatever, from any king, prince or foreign state.

SECTION X. 1. No State shall enter into any treaty, alliance, or confederation; grant letters of marque and reprisal; coin money; emit bills of credit; make anything but gold and silver coin a tender in payment of debts; pass any bill of attainder, *ex post facto* law, or law impairing the obligation of contracts, or grant any title of nobility.

2. No State shall, without the consent of the Congress, lay any impost or duties on imports or exports, except what may be absolutely necessary for executing its inspection laws; and the net produce of all duties and imposts laid by any State on imports or exports shall be for the use of the treasury of the United States; and all such law shall be subject to the revision and control of the Congress. No State shall, without the consent of the Congress, lay any duty of tonnage, keep troops or ships of war in time of peace, enter into any agreement or compact with another State, or with a foreign power, or engage in war, unless actually invaded, or in such imminent danger as will not admit of delay.

ARTICLE II.

SECTION I. 1. The executive power shall be vested in a President of the United States of America. He shall hold his office during the term of four years; and, together with the Vice-President chosen for the same term, be elected as follows:

2. Each State shall appoint, in such manner as the legislature thereof may direct, a number of electors equal to the whole number of senators and representatives to which the State may be entitled in the Congress; but no senator or representative, or person holding an office of trust or profit under the United States, shall be appointed an elector.

The electors shall meet in their respective States, and vote by ballot for two persons, of whom one at least shall not be an inhabitant of the same State with themselves. And they shall make a list of all the persons voted for and of the number of votes for each; which list they shall sign and certify and transmit sealed to the seat of government of the United States, directed to the President of the Senate. The President of the Senate shall, in the presence of the Senate and House of Representatives, open all the certificates, and the votes shall then be counted. The person having the greatest number of votes shall be the President, if such number be a majority of the whole number of electors appointed; and if there be more than one who have such a majority, and have an equal number of votes, then the House of Representatives shall immediately choose, by ballot, one of them for President and if no person have a majority, then, from the five highest on the list, the said House shall, in like manner, choose the President. But in choosing the President the votes shall be taken by States, the representation from each State having one vote; a quorum for this purpose shall consist of a member or members from two-thirds of the States, and a majority of all the States shall be necessary to a choice. In every case, after the choice of the President, the person having the greatest number of votes of the electors shall be the Vice-President. But if there should remain two or more who have equal votes, the Senate shall choose from them, by ballot, the Vice-President

3. The Congress may determine the time of choosing the electors, and the day on which they shall give their votes, which day shall be the same throughout the United States.

4. No person, except a natural-born citizen, or a citizen of the United States at the time of the adoption of this Constitution, shall be eligible to the office of President; neither shall any person be eligible to that office who shall not have attained to the age of thirty-five years, and been fourteen years a resident within the United States.

5. In case of the removal of the President from office, or of his death, resignation, or inability to discharge the powers and duties of the said office, the same shall devolve on the Vice-President; and the Congress may, by law, provide for the case of removal, death, resignation or inability, both of the President and Vice-President, declaring what officer shall then act as President, and such officer shall act accordingly, until the disability be removed or a President shall be elected.

6. The President shall, at stated times, receive for his services a compensation, which shall neither be increased nor diminished during the period for which he shall have been elected; and he shall not receive within that period any other emolument from the United States or any of them.

7. Before he enter on the execution of his office, he shall take the following oath or affirmation:

"I do solemnly swear (or affirm) that I will faithfully execute the office of President of the United States; and will to the best of my ability, preserve, protect and defend the Constitution of the United States."

SECTION II. 1. The President shall be commander-in-chief of the army and navy of the United States, and of the militia of the several States, when called into the actual service of the United States. He may require the opinion in writing, of the principal officer in each of the executive departments, upon any subject relating to the duties of their respective offices, and he shall have power to grant reprieves and pardons for offenses against the United States, except in cases of impeachment.

2. He shall have power, by and with the advice and consent of the Senate, to make treaties, provided two-thirds of the Senators present concur; and he shall nominate, and by and with the advice and consent of the Senate, shall appoint ambassadors, other public ministers and consuls, judges of the Supreme Court, and all other officers of the United States whose appointments are not herein otherwise provided for, and which shall be established by law; but the Congress may, by law, vest the appointment of such inferior officers as they think proper in the President alone, in the courts of law, or in the heads of departments.

3. The President shall have power to fill up all vacancies that may happen during the recess of the Senate, by granting commissions which shall expire at the end of their next session.

SECTION III. 1. He shall, from time to time, give to the Congress information of the state of the Union, and recommend to their consideration such measures as he shall judge necessary and expedient. He may, on extraordinary occasions, convene both houses, or either of them; and in case of disagreement between them, with respect to the time of adjournment, he may adjourn them to such time as he shall think proper. He shall receive ambassadors and other public ministers. He shall take care that the laws be faithfully executed; and shall commission all the officers of the United States.

SECTION IV. 1. The President, Vice-President and all civil officers of the United States shall be removed from office on impeachment for, and conviction of treason, bribery, or other high crimes and misdemeanors.

ARTICLE III.

SECTION I. 1. The judicial power of the United States shall be vested in one Supreme Court and in such inferior courts as the Congress may from time to time ordain and establish. The judges both of the Supreme and inferior courts shall hold their offices during good behavior, and shall, at stated times, receive for their services a compensation which shall not be diminished during their continuance in office.

SECTION II. 1. The judicial power shall extend to all cases in law and equity arising under this Constitution, the laws of the United States, and treaties made, or which shall be made, under their authority; to all cases affecting ambassadors, other public ministers and consuls; to all cases of admiralty and maritime jurisdiction; to controversies to which the United States shall be a party; to controversies between two or more States, between a State and citizens of another State, between citizens of different States, between citizens of the same State claiming lands under grants of different States, and between a State, or the citizens thereof, and foreign States, citizens or subjects.

2. In all cases affecting ambassadors, other public ministers and consuls, and those in which a State shall be a party, the Supreme Court shall have original jurisdiction. In all the other cases mentioned, the Supreme Court shall have appellate jurisdiction, both as to law and fact, with such exceptions and under such regulations as the Congress shall make.

3. The trial of all crimes, except in cases of impeachment, shall be by jury, and such trial shall be held in the State where the said crimes shall have been committed; but when not committed within any State, the trial shall be at such place or places as the Congress may by law have directed.

SECTION III. 1. Treason against the United States shall consist only in levying war against them or in adhering to their enemies, giving them aid and comfort. No person shall be convicted of treason unless on the testimony of two witnesses to the same overt act, or on confession in open court.

2. The Congress shall have power to declare the punishment of treason; but no attainder of treason shall work corruption of blood, or forfeiture, except during the life of the person attainted.

ARTICLE IV.

SECTION I. 1. Full faith and credit shall be given in each State to the public acts, records and judicial proceedings of every other State; and the Congress may, by general laws, prescribe the manner in which such acts, records and proceedings shall be proved, and the effect thereof.

SECTION II. 1. The citizens of each State shall be entitled to all privileges and immunities of citizens in the several States.

2. A person charged in any Sate with treason, felony, or other crime, who shall flee from justice, and be found in another State, shall, on demand of the executive authority of the State from which he fled, be delivered up to be removed to the State having jurisdiction of the crime.

3. No person held to service or labor in one State under the laws thereof, escaping into another, shall, in consequence of any laws or regulations therein, be discharged from such service or labor; but shall be delivered up on claim of the party to whom such service or labor may be due.

SECTION III. 1. New States may be admitted by the Congress into this Union; but no new State shall be formed or erected within the jurisdiction of any other State, nor any State be formed by the junction of two or more States or parts of States, without the consent of the legislatures of the States concerned, as well as of the Congress.

2. The Congress shall have power to dispose of, and make all needful rules and regulations respecting the territory or other property belonging to the United States; and nothing in this Constitution shall be so construed as to prejudice any claim of the United States or of any particular State.

SECTION IV. 1. The United States shall guarantee to every State in this Union a republican form of government, and shall protect each of them against invasion; and, on application of the legislature, or of the executive (when the legislature cannot be convened), against domestic violence.

ARTICLE V.

1. The Congress, whenever two-thirds of both houses shall deem it necessary, shall propose amendments to this Constitution; or, on the application of the legislatures of two-thirds of the several States, shall call a convention for proposing amendments, which, in either case, shall be valid to all intents and purposes as part of this Constitution, when ratified by the legislatures of three-fourths of the several States, or by conventions in three-fourths thereof, as the one or the other mode of ratification may be proposed by the Congress; provided that no amendment which may be made prior to the year one thousand eight hundred and eight shall in any manner affect the first and fourth clauses in the ninth section of the first article; and that no State, without its consent, shall be deprived of its equal suffrage in the Senate.

ARTICLE VI.

1. All debts contracted and engagements entered into before the adoption of this Constitution shall be as valid against the United States under this Constitution as under the Confederation.

2. This Constitution, and the laws of the United States which shall be made in pursuance thereof, and all treaties made, or which shall be made, under the authority of the United States, shall be the supreme law of the land; and the judges in every State shall be bound thereby, anything in the Constitution or laws of any State to the contrary notwithstanding.

3. The senators and representatives before mentioned and the members of the several State legislatures, and all executive and judicial officers, both of the United States and of the several States, shall be bound by oath or affirmation to support this Constitution; but no religious test shall ever be required as a qualification to any office or public trust under the United States.

ARTICLE VII.

1. The ratification of the conventions of nine States shall be sufficient for the establishment of this Constitution between the States so ratifying the same.

Done in convention by the unanimous consent of the States present, the seventeenth day of September, in the year of our Lord one thousand seven hundred and eighty seven, and of the Independence of the United States of America the twelfth. In witness whereof we have hereunto subscribed our names,

GO: WASHINGTON—
Presidt. and Deputy from Virginia.

New Hampshire
John Langdon
Nicholas Gilman

Massachusetts
Nathaniel Gorham
Rufus King

Connecticut
Wm. Saml. Johnson
Roger Sherman

New York
Alexander Hamilton

New Jersey
Wil: Livingston
David Brearley
Wm. Paterson
Jona: Dayton

Pennsylvania
B. Franklin
Thomas Mifflin
Robt. Morris
Geo. Clymer
Thos. Fitzsimons
Jared Ingersoll
James Wilson
Gouv Morris

Delaware
Geo: Read
Gunning Bedford, Jun
John Dickinson
Richard Bassett
Jaco: Broom

Maryland
James McHenry
Dan of St. Thos Jenifer
Danl. Carroll

Virginia
John Blair
James Madison, Jr.

North Carolina
Wm. Blount
Richd. Dobbs Spaight
Hu Williamson

South Carolina
J. Rutledge
Charles Cotesworth Pinckney
Charles Pinckney
Pierce Butler

Georgia
William Few
Abr Baldwin

Attest WILLIAM JACKSON, *Secretary*

AMENDMENTS.

ARTICLE I.

Congress shall make no law respecting an establishment of religion, or prohibiting the free exercise thereof; or abridging the freedom of speech or of the press; or the right of the people peaceably to assemble, and to petition the government for a redress of grievances.

ARTICLE II.

A well regulated militia being necessary to the security of a free State, the right of the people to keep and bear arms shall not be infringed.

ARTICLE III.

No soldier shall, in time of peace, be quartered in any house without the consent of the owner, nor in time of war, but in a manner to be prescribed by law.

ARTICLE IV.

The right of the people to be secure in their persons, houses, papers and effects, against unreasonable searches and seizures, shall not be violated; and no warrants shall issue but upon probable cause, supported by oath or affirmation, and particularly describing the place to be searched, and the persons or things to be seized.

ARTICLE V.

No person shall be held to answer for a capital or otherwise infamous crime, unless on a presentment or indictment of a grand jury, except in cases arising in the land or naval forces, or in the militia, when in actual service in time of war or public danger; nor shall any person be subject for the same offense to be twice put in jeopardy of life or limb, nor shall be compelled, in any criminal case, to be a witness against himself, nor be deprived of life, liberty, or property, without due process of law; nor shall private property be taken for public use, without just compensation.

ARTICLE VI.

In all criminal prosecutions, the accused shall enjoy the right to a speedy and public trial, by an impartial jury of the State and district wherein the crime shall have been committed, which district shall have been previously ascertained by law; and to be informed of the nature and cause of the accusation; to be confronted with the witnesses against him; to have compulsory process for obtaining witnesses in his favor, and to have the assistance of counsel for his defense.

ARTICLE VII.

In suits at common law, where the value in controversy shall exceed twenty dollars, the right of trial by jury shall be preserved; and no fact tried by a jury shall be otherwise re-examined, in any court of the United States, than according to the rules of the common law.

ARTICLE VIII.

Excessive bail shall not be required, nor excessive fines imposed, nor cruel and unusual punishment inflicted.

ARTICLE IX.

The enumeration in the Constitution of certain rights shall not be construed to deny or disparage others retained by the people.

ARTICLE X.

The powers not delegated to the United States by the Constitution, nor prohibited by it to the States, are reserved to the States respectively, or to the people.

[The preceding ten amendatory articles were proposed to the legislatures of the States by the first Congress, September 25, 1789, and notification of ratification received from all the States except Connecticut, Georgia and Massachusetts.]

ARTICLE XI

The judicial power of the United States shall not be construed to extend to any suit in law or equity commenced or prosecuted against one of the United States by citizens of another State, or by citizens or subjects of any foreign State.

[Proposed by the Third Congress, and Congress notified of its adoption January 8, 1798.]

ARTICLE XII.

1. The electors shall meet in their respective States and vote by ballot for President and Vice-President, one of whom, at least, shall not be an inhabitant of the same State with themselves. They shall name in their ballots the person voted for as President, and in distinct ballots the person voted for as Vice-President; and they shall make distinct lists of all persons voted for as President, and of all persons voted for as Vice-President; and of the number of votes for each; which lists they shall sign and certify, and transmit sealed to the seat of the government of the United States, directed to the President of the Senate. The President of the Senate shall, in the presence of the Senate and House of Representatives, open all the certificates, and the votes shall then be counted. The person having the greatest number of votes for President shall be the President, if such number be a majority of the whole number of electors appointed; and if no person have such majority, then from the persons having the highest numbers, not exceeding three on the list of those voted for as President, the House of Representatives shall choose immediately, by ballot, the President. But, in choosing the President, the votes shall be taken by States, the representation from each State having one vote; a quorum for this purpose shall consist of a member or members from two-thirds of the States, and a majority of all the States shall be necessary to a choice. And if the House of Representatives shall not choose a President whenever the right of choice shall devolve upon them, before the fourth day of March next following, then the Vice-President shall act as President, as in the case of the death or other constitutional disability of the President.

2. The person having the greatest number of votes as Vice-President shall be the Vice-President, if such number be a majority of the whole number of electors appointed, and if no person have a majority, then from the two highest numbers on the list the Senate shall choose the Vice-President. A quorum for the purpose shall consist of two-thirds of the whole number of senators, and a majority of the whole number shall be necessary to a choice.

3. But no person constitutionally ineligible to the office of President shall be eligible to that of Vice-President of the United States.

[Proposed by the Eighth Congress, and declared adopted September 25, 1804, by proclamation of the Secretary of State.]

ARTICLE XIII.

1. Neither slavery nor involuntary servitude, except as a punishment for crime, whereof the party shall have been duly convicted, shall exist within the United States, or any place subject to their jurisdiction.

2. Congress shall have power to enforce this article by appropriate legislation.

[Proposed by the Thirty-eighth Congress, and declared adopted December 18, 1865, by proclamation of the Secretary of State.]

ARTICLE XIV.

SECTION I. All persons born or naturalized in the United States, and subject to the jurisdiction thereof, are citizens of the United States and of the State wherein they reside. No State shall make or enforce any law which shall abridge the privileges or immunities of citizens of the United States, nor shall any State deprive any person of life, liberty, or property, without due process of law, nor deny to any person within its jurisdiction the equal protection of the laws.

SECTION II. Representatives shall be apportioned among the several States according to their respective numbers, counting the whole number of persons in each State, excluding Indians not taxed. But when the right to vote at any election for the choice of electors for President and Vice-President of the United States, representatives in Congress, the executive and judicial officers of a State, or the members of the legislature thereof, is denied to any of the male inhabitants of such State, being twenty-one years of age, and citizens of the United States, or in any way abridged, except for participation in rebellion or other crime, the basis of representation therein shall be reduced in the proportion which the number of such male citizens shall bear to the whole number of male citizens twenty-one years of age in such State.

SECTION III. No person shall be a senator or representative in Congress, or elector of President and Vice-President, or hold any office, civil or military, under the United States, or under any State, who, having previously taken an oath as a member of Congress, or as an officer of the United States, or as a member of any State Legislature, or as an executive or judicial officer of any State, to support the Constitution of the United States, shall have engaged in insurrection or rebellion against the same, or given aid or comfort to the enemies thereof; but Congress may, by a vote of two-thirds of each house, remove such disability.

SECTION IV. The validity of the public debt of the United States, authorized by law, including debts incurred for payment of pensions and bounties for services in suppressing insurrection or rebellion, shall not be questioned. But neither the United States nor any State shall assume or pay any debt or obligation incurred in aid of insurrection or rebellion against the United States, or any claim for the loss or emancipation of any slave, but all such debts, obligations and claims shall be held illegal and void.

SECTION V. The Congress shall have power to enforce, by appropriate legislation, the provisions of this article.

[Proposed by the Thirty-ninth Congress and declared adopted by concurrent resolution of Congress, July 21, 1868.]

ARTICLE XV.

SECTION I. The right of citizens of the United States to vote shall not be denied or abridged by the United States, or by any State, on account of race, color or previous condition of servitude.

SECTION II. The Congress shall have power to enforce this article by appropriate legislation.

[Proposed by the Fortieth Congress, and declared adopted by proclamation of the Secretary of State, March 30, 1870.]

THE UNITED STATES: Dates of Acts of Organization or Admission of States and Territories and Areas of Their Land and Water Surfaces.

[Sources: Admission of States, Annual Report of the Commissioner of the General Land Office, Department of the Interior, 1903; areas, Bureau of the Census, Department of Commerce and Labor.]

State or Territory.		Date of act of organization or admission.	U. S. Stats. Vol.	U. S. Stats. Page.	Area. Water.	Area. Land.	Area. Total.
ORIGINAL STATES.					*Sq. miles.*	*Sq. miles.*	*Sq. miles.*
New Hampshire					310	9,031	9,341
Massachusetts					227	8,039	8,266
Rhode Island					181	1,067	1,248
Connecticut					145	4,820	4,965
New York					[1] 1,550	47,654	49,204
New Jersey					710	7,514	8,224
Pennsylvania					[2] 294	44,832	45,126
Delaware					405	1,965	2,370
Maryland					2,386	9,941	12,327
Virginia					2,365	40,262	42,627
North Carolina					3,686	48,740	52,426
South Carolina					494	30,495	30,989
Georgia					540	58,725	59,265
STATES WITHOUT PREVIOUS TERRITORIAL ORGANIZATION ADMITTED.							
Kentucky		Feb. 4, 1791	1	189	417	40,181	40,598
Vermont		Feb. 18, 1791	1	191	440	9,124	9,564
Tennessee		June 1, 1796	1	491	335	41,687	42,022
Maine		Mar. 3, 1820	3	544	3,145	29,895	33,040
Texas[3]		Dec. 29, 1845	9	108	3,498	262,398	265,896
West Virginia		Dec. 31, 1862	12	633	148	24,022	24,170
STATES WITH PREVIOUS TERRITORIAL ORGANIZATION ADMITTED.							
Ohio	State	Feb. 19, 1803	2	173	[4] 300	40,740	41,040
Louisiana	Territory	Mar. 3, 1805	2	331	3,097	45,409	48,506
	State	Apr. 8, 1812	2	701			
Indiana	Territory	May 7, 1800	2	58	[5] 309	36,045	36,354
	State[3]	Dec. 11, 1816	3	399			
Mississippi	Territory	Apr. 7, 1798	1	549	503	46,362	46,865
	State[3]	Dec. 10, 1817	3	472			
Illinois	Territory	Feb. 3, 1809	2	514	[6] 622	56,043	56,665
	State[3]	Dec. 3, 1818	3	536			
Alabama	Territory	Mar. 3, 1817	3	371	719	51,279	51,998
	State[3]	Dec. 14, 1819	3	608			
Missouri	Territory	June 4, 1812	2	743	693	68,727	69,420
	State[7]	Mar. 2, 1821	3	645			
Arkansas	Territory	Mar. 2, 1819	3	493	810	52,525	53,335
	State	June 15, 1836	5	50			
Michigan	Territory	Jan. 11, 1805	2	309	[8] 500	57,480	57,980
	State	Jan. 26, 1837	5	144			
Florida	Territory	Mar. 30, 1822	3	654	3,805	54,861	58,666
	State	Mar. 3, 1845	5	742			
Iowa	Territory	June 12, 1838	5	235	561	55,586	56,147
	State	Mar. 3, 1846	5	742			
Wisconsin	Territory	Apr. 20, 1836	5	10	[9] 810	55,256	56,066
	State	May 29, 1848	9	238			
California	State	Sept. 9, 1850	9	452	2,645	155,652	158,297
Minnesota	Territory	Mar. 3, 1849	9	403	[10] 3,824	80,858	84,682
	State	May 11, 1858	11	285			
Oregon	Territory	Aug. 14, 1848	9	323	1,092	95,607	96,699
	State	Feb. 14, 1859	11	383			
STATES WITH PREVIOUS TERRITORIAL ORGANIZATION ADMITTED—continued.					*Sq. miles.*	*Sq. miles.*	*Sq. miles.*
Kansas	Territory	May 30, 1854	10	277	384	81,774	82,158
	State	Jan. 29, 1861	12	126			
Nevada	Territory	Mar. 2, 1861	12	209	869	109,821	110,690
	State[1]	Mar. 21, 1864	13	30			
Nebraska	Territory	May 30, 1854	10	277	712	76,808	77,520
	State[2]	Feb. 9, 1867	14	391			
Colorado	Territory	Feb. 28, 1861	12	172	220	103,928	103,948
	State[4]	Mar. 3, 1875	18	474			
North Dakota	Territory	Mar. 2, 1861	12	239	654	70,183	70,837
	State	Feb. 22, 1889	25	[4] 676			
South Dakota	Territory	Mar. 2, 1861	12	239	747	76,868	77,615
	State	Feb. 22, 1889	25	[4] 676			
Montana	Territory	May 26, 1864	13	85	796	146,201	146,997
	State	Feb. 22, 1889	25	[4] 676			
Washington	Territory	Mar. 2, 1853	10	172	2,291	66,836	69,127
	State	Feb. 22, 1889	25	[4] 676			
Idaho	Territory	Mar. 3, 1863	12	808	534	83,354	83,888
	State	July 3, 1890	26	215			
Wyoming	Territory	July 25, 1868	15	178	320	97,594	97,914
	State	July 10, 1890	26	222			
Utah	Territory	Sept. 9, 1850	9	453	2,806	82,184	84,990
	State	July 16, 1894	28	[4] 107			
Oklahoma	Territory	May 2, 1890	26	81	643	69,414	70,057
	State[6]	Nov. 16, 1907	34	267			
New Mexico	Territory	Sept. 9, 1850	9	446	131	122,503	122,634
	State[7]	June 20, 1910	36	557			
Arizona	Territory	Feb. 4, 1863	12	664	146	113,810	113,956
	State	June 20, 1910	36	557			
TERRITORIES, ETC.							
District of Columbia	Territory	July 16, 1790	1	130	10	60	70
	District	Mar. 3, 1791	1	214			
Hawaii	Territory	June 14, 1900	31	141	.....	.....	590,884
Alaska	District	July 27, 1868	15	240	.....	.....	6,449
Total exclusive of Alaska and Hawaii					.....	2,973,890	3,026,789
Total including Alaska and Hawaii					.....	.....	3,624,122

[1] Exclusive of 3,140 square miles of Lakes Ontario and Erie.
[2] Exclusive of 891 square miles of Lake Erie.
[3] Joint resolution of Congress.
[4] Exclusive of 3,443 square miles of Lake Erie.
[5] Exclusive of 230 square miles of Lake Michigan.
[6] Exclusive of 1,674 square miles of Lake Michigan.
[7] See President's proclamation, 3 Statutes, Appendix No. 2.
[8] Exclusive of 16,653 square miles of Lake Superior, 12,922 square miles of Lake Michigan, 9,925 square miles of Lake Huron, and 1,400 square miles of Lakes St. Clair and Erie.
[9] Exclusive of 2,378 square miles of Lake Superior and 7,500 square miles of Lake Michigan.
[10] Exclusive of 2,514 square miles of Lake Superior.

NONCONTIGUOUS TERRITORY OF THE UNITED STATES: Dates of Acquisition and Organization, and Population and Area.

Territory.		Date of acquisition or organization.	U. S. Stats. Vol.	U. S. Stats. Page.	Area (square miles).	Population. Year.	Population. Number.
Alaska (District)	Acquired	June 20, 1867	15	539	590,884	1911	64,443
	Organized	July 27, 1868	15	240			
Guam	Acquired	Apr. 11, 1899	30	1,755	210	1900	10,000
Hawaii	Acquired	July 7, 1898	30	750	6,449	1911	196,227
	Organized	June 14, 1900	31	141			
Panama Canal Zone	Acquired	Feb. 26, 1904	33	2,234	448	1911	154,255
Philippine Islands	Acquired	Apr. 11, 1899	30	1,755	115,026	1911	8,368,427
Porto Rico	Acquired	do	30	1,755	3,435	1911	1,185,583
Tutuila Group, Samoa	Acquired	Mar. 8, 1900	31	1,872	77	1900	6,800

[1] Civil government established May 17, 1884.

IMMIGRANT ALIENS ADMITTED, YEARS ENDED JUNE 30, 1902 TO 1911: By Race or People.

[Source: Reports of the Commissioner General of Immigration, Department of Commerce and Labor.]

Race or people.	1902	1903	1904	1905	1906	1907	1908	1909	1910	1911
African (black)	832	2,174	2,386	3,598	3,786	5,235	4,626	4,307	4,966	6,721
Armenian	1,151	1,759	1,745	1,878	1,895	2,644	3,299	3,108	5,508	3,092
Bohemian, Moravian	5,590	9,591	11,911	11,757	12,958	13,554	10,164	6,850	8,462	9,223
Bulgarian, Servian, Montenegrin	1,291	6,479	4,577	5,823	11,548	27,174	18,246	6,214	15,130	10,222
Chinese	1,631	2,192	4,327	1,971	1,485	770	1,263	1,841	1,770	1,307
Croatian, Slovenian	30,233	32,907	21,242	35,104	44,272	47,826	20,472	20,181	39,562	18,982
Cuban	2,423	2,944	4,811	7,259	5,591	5,475	3,323	3,380	3,331	3,914
Dalmatian, Bosnian, Herzegovinian	1,004	1,736	2,036	2,639	4,508	7,393	3,747	1,888	4,911	4,400
Dutch, Flemish	4,117	6,496	7,832	8,498	9,735	12,467	9,526	8,114	13,012	13,862
East Indian	84	83	258	145	271	1,072	1,710	337	1,782	15
English	14,942	28,451	41,479	50,865	45,659	51,120	49,656	39,021	53,498	57,258
Filipino	120	133	29	5	.....	.....	.....	.....	.....	.....
Finnish	13,868	18,864	10,157	17,012	14,136	14,860	6,746	11,687	15,736	9,779
French	4,126	7,166	11,557	11,347	10,379	9,392	12,881	19,423	21,107	18,132
German	51,682	71,782	74,790	82,360	86,813	92,936	73,038	58,534	71,380	66,471
Greek	8,115	14,376	12,625	12,144	23,127	46,283	28,808	20,262	39,135	37,021
Hebrew	57,688	76,203	106,236	129,910	153,748	149,182	103,387	57,551	84,260	91,223
Irish	29,001	35,366	37,076	54,266	40,959	38,706	36,427	31,185	38,382	40,246
Italian (north)	27,620	37,429	36,699	39,930	46,286	51,564	24,700	25,150	30,780	30,312
Italian (south)	152,915	196,117	159,329	186,390	240,528	242,497	110,547	165,248	192,673	159,638
Japanese	14,455	20,041	14,382	11,021	14,243	30,824	16,418	3,275	2,798	4,575
Korean	28	564	1,907	4,929	127	39	26	11	19	8
Lithuanian	11,629	14,432	12,780	18,604	14,257	25,884	13,720	15,254	22,714	17,027
Magyar	23,610	27,124	23,883	46,030	44,261	60,071	24,378	28,704	27,302	19,996
Mexican	715	486	447	227	141	91	5,682	15,591	17,760	18,784
Pacific Islander	40	52	12	17	13	3	2	7	61	12
Polish	69,620	82,343	67,757	102,437	95,835	138,033	68,105	77,565	128,348	71,446
Portuguese	5,309	8,433	6,338	4,855	8,729	9,648	6,809	4,606	7,657	7,469
Roumanian	2,033	4,740	4,364	7,818	11,425	19,200	9,629	8,041	14,199	5,311
Russian	1,551	3,608	3,961	3,746	5,814	16,807	17,111	10,038	17,294	18,721
Ruthenian (Russniak)	7,533	9,843	9,592	14,473	16,257	24,081	12,361	15,808	27,907	17,724
Scandinavian	55,780	79,347	61,029	62,284	58,141	53,425	32,789	34,996	52,037	45,859
Scotch	2,432	6,219	11,483	16,144	16,463	20,516	17,014	16,446	24,612	25,625
Slovak	36,934	34,427	27,940	52,368	38,221	42,041	16,170	22,586	32,416	21,415
Spanish	1,954	3,297	4,662	5,590	5,332	9,495	6,636	4,939	5,837	8,068
Spanish-American	496	978	1,666	1,658	1,585	1,060	1,063	890	900	1,153
Syrian	4,982	5,551	3,653	4,822	5,824	5,880	5,520	3,668	6,317	5,444
Turkish	165	449	1,482	2,145	2,033	1,902	2,327	820	1,283	918
Welsh	760	1,278	1,820	2,531	2,367	2,754	2,504	1,699	2,244	2,248
West Indian (except Cuban)	137	1,497	1,942	1,548	1,476	1,381	1,110	1,024	1,150	1,141
All other peoples	147	89	668	351	1,027	2,058	1,530	1,537	3,330	3,323
Total	648,743	857,046	812,870	1,026,499	1,100,735	1,285,349	782,870	751,786	1,041,570	878,587

IMMIGRANT ALIENS ADMITTED, YEARS ENDED JUNE 30, 1909 TO 1911: By Race or People, and by Sex.

[Source: Reports of the Commissioner General of Immigration, Department of Commerce and Labor.]

Race or people.	1909 Male.	1909 Female.	1909 Total.	1910 Male.	1910 Female.	1910 Total.	1911 Male.	1911 Female.	1911 Total.
African (black)	2,601	1,706	4,307	2,961	2,005	4,966	4,086	2,635	6,721
Armenian	2,595	513	3,108	4,686	822	5,508	2,643	449	3,092
Bohemian, Moravian	3,998	2,852	6,850	4,874	3,588	8,462	5,214	4,009	9,223
Bulgarian, Servian, Montenegrin	5,756	458	6,214	14,253	877	15,130	9,485	737	10,222
Chinese	1,706	135	1,841	1,598	172	1,770	1,124	183	1,307
Croatian, Slovenian	15,710	4,471	20,181	32,947	6,615	39,562	13,466	5,516	18,982
Cuban	2,322	1,058	3,380	2,342	989	3,331	2,762	1,152	3,914
Dalmatian, Bosnian, Herzegovinian	1,617	271	1,888	4,453	458	4,911	3,809	591	4,400
Dutch, Flemish	5,131	2,983	8,114	8,742	4,270	13,012	8,778	5,084	13,862
East Indian	327	10	337	1,768	14	1,782	511	6	517
English	23,440	15,581	39,021	32,199	21,299	53,498	32,980	24,278	57,258
Finnish	7,832	3,855	11,687	10,724	5,012	15,736	5,645	4,134	9,779
French	10,735	8,688	19,423	11,715	9,392	21,107	10,254	7,878	18,132
German	33,919	24,615	58,534	42,191	29,189	71,380	37,629	28,842	66,471
Greek	18,738	1,524	20,262	36,580	2,555	39,135	34,105	2,916	37,021
Hebrew	31,057	26,494	57,551	46,206	38,054	84,260	48,935	42,288	91,223
Irish	15,785	15,400	31,185	21,075	17,307	38,382	21,283	18,963	40,246
Italian (north)	18,844	6,306	25,150	23,754	7,026	30,780	22,522	7,790	30,312
Italian (south)	135,080	30,168	165,248	151,249	41,424	192,673	116,214	43,394	159,638
Japanese	1,462	1,813	3,275	915	1,883	2,798	1,409	3,166	4,575
Korean	9	2	11	14	5	19	.....	8	8
Lithuanian	10,284	4,970	15,254	15,360	7,354	22,714	10,473	6,554	17,027
Magyar	21,027	7,677	28,704	18,382	8,920	27,302	11,640	8,356	19,996
Mexican	10,111	5,480	15,591	11,617	6,143	17,760	12,428	6,361	18,784
Pacific Islander	3	4	7	45	16	61	7	5	12
Polish	50,597	26,968	77,565	91,275	37,073	128,348	42,339	29,107	71,446
Portuguese	2,886	1,720	4,606	4,887	2,770	7,657	4,843	2,626	7,469
Roumanian	7,036	1,005	8,041	12,602	1,597	14,199	4,228	1,083	5,311
Russian	8,794	1,244	10,038	14,918	2,376	17,294	16,280	2,441	18,721
Ruthenian (Russniak)	10,863	4,945	15,808	21,198	6,709	27,907	11,375	6,349	17,724
Scandinavian	22,232	12,764	34,996	35,019	17,018	52,037	28,757	17,102	45,859
Scotch	10,323	6,123	16,446	15,546	9,066	24,612	14,798	10,827	25,625
Slovak	16,178	6,408	22,586	25,642	6,774	32,416	13,173	8,242	21,415
Spanish	4,059	860	4,919	4,890	947	5,837	6,405	1,663	8,068
Spanish-American	604	286	890	614	286	900	747	406	1,153
Syrian	2,883	1,785	3,668	4,118	2,199	6,317	3,609	1,835	5,444
Turkish	781	39	820	1,237	46	1,283	830	88	918
Welsh	1,108	591	1,699	1,504	740	2,244	1,471	777	2,248
West Indian (except Cuban)	591	433	1,024	634	516	1,150	625	516	1,141
All other peoples	1,444	93	1,537	3,243	87	3,330	3,150	173	3,323
Total	519,969	231,817	751,786	736,038	305,532	1,041,570	570,057	308,530	878,587

General Postal Information

DOMESTIC MAIL MATTER AND RATES OF POSTAGE.

Domestic mail matter includes matter deposited in the mails for local delivery, or for transmission from one place to another within the United States, or to or from or between the possessions of the United States.

Porto Rico and Hawaii are included in the term "United States." The Philippine Archipelago, Guam, Tutuila (including all adjacent islands of the Samoan group which are possessions of the United States), and the Canal Zone are included in the term "Possessions of the United States." The term, "Canal Zone" includes all the territory purchased from the Republic of Panama, embracing the "Canal Zone" proper and the islands in the Bay of Panama named Perico, Naos, Culebra, and Flamenco.

Domestic rates of postage apply to mail matter sent from the United States to Canada, Cuba, Mexico, the Republic of Panama, and the United States postal agency at Shanghai, China, and matter addressed to officers or members of the crew of vessels of war of the United States.

Domestic mail matter is divided into four classes, as follows:

First Class.—Letters, postal cards and all matter wholly or partly in writing, whether sealed or unsealed, (except manuscript copy accompanying proof-sheets or corrected proof-sheets of the same). All matter sealed or otherwise closed against inspection. Rates of postage—two cents an ounce or fraction thereof. Postal cards, one cent each. On "drop letter-," two cents an ounce or fraction thereof when mailed at letter-carrier post-offices, and one cent an ounce or fraction thereof, at offices where free delivery by carrier is not established. Postage to be prepaid by stamps affixed.

Second Class.—All newspapers and other periodical publications which are issued at stated intervals, and as frequently as four times a year, which bear a date of issue, and are numbered consecutively, issued from a known office of publication, formed of printed paper sheets without board, cloth, leather or other binding. Such publications must be published for the dissemination of information of a public character, or devoted to literature, the sciences, art, or some special industry, must have a legitimate list of subscribers, and must not be designed primarily for advertising purposes, or for free circulation, or circulation at nominal rates. Rates of postage—For publishers and news agents, one cent a pound or fraction thereof. For others, one cent for each four ounces or fractional part thereof. Postage to be prepaid by stamps affixed.

What may be written or printed. The name and address of the person to whom sent; the printed title of the publication and the place of its publication; the printed or written name and address without addition of advertisement of the publisher, or agent; and written or printed words or figures, or both, indicating the date on which the subscription to such matter will end; the correction of any typographical error; the words "sample copy," or "marked copy," when the matter is sent as such. Publishers or news agents may inclose in their publications bills, receipts and orders for subscriptions thereto, but in such form as to convey no other information than the name, place, and subscription price of the publication, and subscription due date. The number of copies inclosed may be indicated upon the wrapper or cover of the package.

Third Class.—Books, circulars, pamphlets, periodicals and matter wholly in print (not included in second class), proof-sheets, corrected proof-sheets, and manuscript copy accompanying the same. Rates of postage—one cent for each two ounces or fractional part thereof. Upon the wrapper or envelope inclosing mater of this class, or the tag or label attached thereto, the sender may write his own name, occupation, address, preceded by the word "from," and may make marks other than by written or printed words to call attention to any word or passage in the text, and may correct any typographical errors.

There may be placed upon the blank leaves or cover of any book, or printed matter, a simple manuscript dedication or inscription not of the nature of a personal correspondence. Upon the wrapper or envelope there must be left on the address side a space sufficient for a legible address and necessary stamps. Postage must be fully prepaid.

PARCEL POST

Fourth Class.—All matter, including farm and factory products, not now embraced by law in either the first, second, or third class, not exceeding fifty pounds in weight, for first and second zones only, and not exceeding twenty pounds in weight for the other zones, nor greater in size than seventy inches in length and girth combined, nor in form or kind likely to injure the person of any postal employe, or damage the mail equipment or other mail matter, and not of a character perishable within a period reasonably required for transportation and delivery.

The United States and its Territories and possessions, excepting the Philippine Islands, are divided into units of area thirty minutes square, identical with a quarter of the area formed by the intersecting parallels of latitude and meridians of longitude, represented on appropriate postal maps or plans, and such units of area are the basis of eight postal zones, as follows:

First Zone includes all territory within the local delivery of any office for local delivery, or for delivery by city carrier or on rural routes emanating from that office.

Second Zone includes all units of area outside the first zone located in whole or in part within a radius of one hundred and fifty miles from the center of a given unit of area.

Third Zone includes all units of area outside the second zone, within a rad us of three hundred miles.

Fourth Zone includes all units of area outside the third zone within a radius of six hundred miles.

Fifth Zone includes all units of area outside the fourth zone within a radius of one thousand miles.

Sixth Zone includes all units of area outside the fifth zone within a radius of one thousand four hundred miles.

Seventh Zone includes all units of area outside the sixth zone within a radius of one thousand eight hundred miles.

Eighth Zone includes all units of area outside the seventh zone.

Rate of postage on matter weighing not more than four ounces shall be one cent for each ounce or fraction of an ounce, regardless of distance; and on such matter in excess of four ounces in weight the rate shall be by the pound. See following table: The postage in all cases to be prepaid by stamps affixed.

WEIGHT	1st Zone Rate	2nd Zone Rate	3rd Zone Rate	4th Zone Rate	5th Zone Rate	6th Zone Rate	7th Zone Rate	8th Zone Rate
4 ozs. to 1 pound.....	$0.05	$0.05	$0.06	$0.07	$0.08	$0.09	$0.11	$0.12
1 pound to 2 pounds..	.06	.06	.08	.11	.14	.17	.21	.27
2 pounds to 3 pounds..	.06	.07	.10	.15	.20	.25	.31	.36
3 pounds to 4 pounds...	.07	.08	.12	.19	.26	.33	.41	.48
4 pounds to 5 pounds...	.07	.09	.14	.23	.32	.41	.51	.60
5 pounds to 6 pounds...	.08	.10	.16	.27	.38	.49	.61	.72
6 pounds to 7 pounds...	.08	.11	.18	.31	.44	.57	.71	.84
7 pounds to 8 pounds...	.09	.12	.20	.35	.50	.65	.81	.96
8 pounds to 9 pounds...	.09	.13	.22	.39	.56	.73	.91	1.08
9 pounds to 10 pounds...	.10	.14	.24	.43	.62	.81	1.01	1.20
10 pounds to 11 pounds...	.10	.15	.26	.47	.68	.89	1.11	1.32
11 pounds to 12 pounds...	.11	.16	.28	.51	.74	.97	1.21	1.44
12 pounds to 13 pounds...	.11	.17	.30	.55	.80	1.05	1.31	1.56
13 pounds to 14 pounds...	.12	.18	.32	.59	.86	1.13	1.41	1.68
14 pounds to 15 pounds...	.12	.19	.34	.63	.92	1.21	1.51	1.80
15 pounds to 16 pounds...	.13	.20	.36	.67	.98	1.29	1.61	1.92
16 pounds to 17 pounds...	.13	.21	.38	.71	1.04	1.37	1.71	2.04
17 pounds to 18 pounds...	.14	.22	.40	.75	1.10	1.45	1.81	2.16
18 pounds to 19 pounds...	.14	.23	.42	.79	1.16	1.53	1.91	2.28
19 pounds to 20 pounds...	.15	.24	.44	.83	1.22	1.61	2.01	2 40
20 pounds to 21 pounds...	.15	.25						
21 pounds to 22 pounds...	.16	.26						
22 pounds to 23 pounds...	.16	.27						
23 pounds to 24 pounds...	.17	.28						
24 pounds to 25 pounds...	.17	.29						
25 pounds to 26 pounds...	.18	.30						
26 pounds to 27 pounds...	.18	.31						
27 pounds to 28 pounds	.19	.32						
28 pounds to 29 pounds...	.19	.33						
29 pounds to 30 pounds...	.20	.34						
30 pounds to 31 pounds...	.20	.35						
31 pounds to 32 pounds...	.21	.36						
32 pounds to 33 pounds...	.21	.37						
33 pounds to 34 pounds...	.22	.38						
34 pounds to 35 pounds...	.22	.39						
35 pounds to 36 pounds...	.23	.40						
36 pounds to 37 pounds...	.23	.41						
37 pounds to 38 pounds...	.24	.42						
38 pounds to 39 pounds...	.24	.43						
39 pounds to 40 pounds...	.25	.44						
40 pounds to 41 pounds...	.25	.45						
41 pounds to 42 pounds...	.26	.46						
42 pounds to 43 pounds...	.26	.47						
43 pounds to 44 pounds...	.27	.48						
44 pounds to 45 pounds...	.27	.49						
45 pounds to 46 pounds...	.28	.50						
46 pounds to 47 pounds...	.28	.51						
47 pounds to 48 pounds...	.29	.52						
48 pounds to 49 pounds...	.29	.53						
49 pounds to 50 pounds...	.30	.54						

In view of the provision for insurance, the necessity for registration is removed, and therefore fourth class matter shall not be admitted to the registered mail.

Lost or Injured Parcels.—The Postmaster General shall make provision by regulation for the indemnification of shippers, for shipment injured or lost, by insurance or otherwise, and, when desired, for the collection on delivery of the postage and price of the article shipped, fixing such charges as may be necessary to pay the cost of such additional services.

POSTAGE STAMPS.

Postage Stamps.—The P. O Department issues postage stamps of the following denomination: 1, 2, 3, 4, 5, 6, 8, 10, 13, 15, and 50 cent, 1 dollar, and 10-cent special delivery.

All postage stamps issued by the United States since 1860 are good for postage.

Books of Postage Stamps.—One and two cent postage stamps bound in book form are on sale at post-offices at an advance of 1 cent per book over the postage value, as follows:

Book of twenty-four 1-cent stamps, price 25 cents.
Book of ninety-six 1-cent stamps, 97 cents.
Book of twelve 2-cent stamps, price 25 cents.
Book of twenty-four 2-cent stamps, price 49 cents.
Book of forty-eight 2-cent stamps, price 97 cents.
Book of twenty-four 1 and 2-cent stamps, 25 cents.

Stamped Envelopes.—Twelve different sizes of stamped envelopes are issued, the smallest 2⅞ by 5⅛, the largest 4⅞ by 10½ inches, in three qualities and five colors of paper, as follows: First quality, white and amber; second quality, buff and blue; third quality, manila. The denominations are 1, 2, 4, and 5 cent. A diagram of sizes and schedule of prices may be consulted at any post-office.

Stamped newspaper wrappers are issued in 1-cent, 2-cent, and 4-cent denominations, and in three sizes.

When stamped envelopes are purchased in lots of 500, or its multiple, of a single size, quality, and denomination, the P. O. Department will, upon request through the purchaser's post-office, print his return card without extra charge. Return cards are not printed on newspaper wrappers or postal cards.

POSTAL CARDS.

United States Government postal cards are entitled to all the privileges of letters except that of return to the sender when undeliverable.

They may bear written, printed, or other additions as follows:

The face of the card may be divided by a vertical line placed approximately one-third of the distance from the left end of the card; the space to the left of the line to be used for a message, etc., but the space to the right for the address only.

Addresses upon postal cards * * * may be either written, printed, or affixed thereto, at the option of the sender. (Act of July 12, 1876.)

Very thin sheets of paper may be attached to the card on condition that they completely adhere thereto. Such sheets may bear both writing and printing.

Advertisements, illustrations or writing may appear on the back of the card and on the left third of the face.

The addition to a postal card of matter other than as above authorized will subject the card, when sent in the mails, to postage according to the character of the message—at the letter rate if wholly or partly in writing or the third-class rate if entirely in print. In either case, the postage value of the stamp impressed upon the card will not be impaired.

Postal cards bearing particles of glass, metal, mica, sand, tinsel or other similar substances, are unmailable, except when inclosed in envelopes with proper postage attached, or when treated in such manner as will prevent the objectionable substances from being rubbed off or injuring persons handling the mails.

Postmasters are authorized to redeem, in postage stamps or other stamped paper only, and from the original purchasers, unused, uncanceled, and unserviceable postal cards at 75 per cent of their face value. Parts or pieces of postal cards are not redeemable. When the redemption value of the cards includes the fraction of a cent such fraction will accrue to the Department.

Each unused half of a "reply" postal card will be regarded as one single card.

Used postal cards which conform to the conditions prescribed for post cards, when remailed, are subject to a new prepayment of one cent postage.

REGISTRY SYSTEM.

Registered mails reach every post-office in the world. The system provides for special care and correct delivery.

In case of its loss, the sender or owner of a registered article prepaid at the letter rate of postage, mailed at, and addressed to, a United States post-office is indemnified for its value up to $25. Parcels prepaid at the letter rate should be registered.

The registry fee is 10 cents for each separate letter or parcel, in addition to the postage, both to be fully prepaid with postage stamps attached to the letter or parcel. Two or more letters or parcels cannot be registered as a single piece unless inclosed in one envelope or wrapper.

A receipt is given to the sender for every piece registered.

A second receipt from the addressee or his authorized agent, acknowledging delivery, is returned to the sender without extra charge. This receipt is, under the law, prima facie evidence of delivery.

If the article is addressed to a foreign country no receipt showing delivery is returned to the sender unless the words "Return Receipt Demanded" are written, stamped or printed across the face of the letter or parcel.

POSTAL MONEY ORDER SYSTEM.

Advantages of the System.—The primary object of the Postal Money Order System is to offer to the public a safe, cheap and convenient method of making remittances by mail.

Application.—The process of obtaining a money order is to fill in a simple form, called an "application," which form is furnished free of charge, and to present such application at the money order branch of the post-office, or one of its stations, where, upon payment of the sum to be sent and of the small fee exacted, a money order will be drawn for any desired amount from one cent to one hundred dollars payable a any money order office in the United States designated by the applicant. When a larger sum than one hundred dollars is desired, additional orders may be obtained. There is no limit to the number of money orders which may be sent by one remitter in one day to the same payee. If the applicant resides on a rural delivery route, application may be made through the carrier, who will furnish the form therefor. In all such cases a receipt for the amount is given the remitter by the carrier.

Fees for Money Orders payable in the United States (which includes Hawaii and Porto Rico) and its possessions, comprising the Canal Zone (Isthmus of Panama), Guam, the Philippines, and Tutuila, Samoa; also for orders payable in Bahamas, Bermuda, British Guiana, British Honduras, Canada, Cuba, Newfoundland, the United States postal agency at Shanghai (China), and in certain islands in the West Indies.

For sums not exceeding $2.50	3 cents
Over $2.50 to $ 5	5 cents
Over 5 to 10	8 cents
Over 10 to 20	10 cents
Over 20 to 30	12 cents
Over 30 to 40	15 cents
Over 40 to 50	18 cents
Over 50 to 60	20 cents
Over 60 to 75	25 cents
Over 75 to 100	30 cents

SPECIAL DELIVERY.

A special-delivery stamp, or ten cents' worth of ordinary stamps in addition to the postage, secures the immediate delivery of any piece of mail matter at any United States post-office within the letter-carrier limits of a city delivery office and within a mile limit of any other post-office. When ordinary stamps are used to obtain immediate delivery of mail the words "Special Delivery" must be written or printed on the envelope or covering.

Hours of delivery: From 7 a. m. to 11 p. m. at city delivery offices, and from 7 a. m. to 7 p. m. at all other offices, or until after the arrival of the last mail at night, provided that be not later than 9 p. m. Special-delivery mail must be delivered on Sundays as well as on other days, if post-office is open on Sundays.

If special-delivery matter fails of delivery because there is no person at the place of address to receive it, the matter is returned to the post-office and delivered in the ordinary mail.

UNMAILABLE MATTER.

Unmailable domestic matter—that is, matter which is not admissible to the United States mails for delivery in the United States or in any of its possessions—includes:

All matter illegibly, incorrectly, or insufficiently addressed.

All transient second-class matter and all matter of the third or fourth-class not wholly prepaid; and letters and other first-class matter not prepaid one full rate—2 cents.

All matter weighing over 4 pounds, except second-class matter, single books, and documents printed and circulated by authority of Congress.

All matter harmful in its nature, as poisons, explosive or inflammable articles, matches, live or dead (but not stuffed) animals and reptiles, fruits or vegetables liable to decomposition, guano, or any article exhaling a bad odor, vinous, spirituous or malt liquors, cocaine or derivatives thereof and liquids liable to explosion, spontaneous combustion, or ignition by shock or jar, such as kerosene oil, naphtha, benzine, etc.

All obscene, lewd, or lascivious matter, and every article or thing intended, designed, or adapted for any indecent or immoral purpose, or for the prevention of conception or procuring abortion, or matter of a character tending to incite arson, murder or assassination.

Postal, post, or other cards mailed without wrappers, and all matter bearing upon the outside cover or wrapper.

MISCELLANEOUS ITEMS.

Address.—Mail matter should be addressed legibly and completely. The name of the addressee, the post-office, and the State or Territory must be given. If the addressee resides in a city, having city delivery service, the house number and street, if known, should be given. If the addressee resides on a rural delivery route, the number of the route, if known, should be given. When mail matter is intended to be delivered through the general delivery at a post-office, the words "General Delivery" should be added as a part of the address.

Mail matter addressed to persons temporarily sojourning in a city where city delivery service is in operation should be marked "Transient" or "General Delivery," if not addressed to a street and number or some other designated place of delivery.

To insure return in case of nondelivery because of misdirection, insufficient payment of postage, or other causes, the sender's name and address should be written or printed in the upper left-hand corner of the envelope or wrapper.

Concealed Matter.—For knowingly concealing or inclosing any matter of a higher class in that of lower class and depositing or causing the same to be deposited for conveyance by mail at a less rate than would be charged for both such higher and lower class, the offender will be liable for every such offense, to a fine of $10.

Currency.—Postmasters are not required to accept as payment for postage stamps, etc., any currency which may be so mutilated as to be uncurrent or as to render its genuineness doubtful. Nor are they required to receive more than 25 cents in copper or nickel coins in any one payment, nor to affix postage stamps to letters. Postmasters are expected to make change as far as possible. They must not give credit for postage.

Dead Letters.—All inquiries relative to mail matter known to have been sent to the Division of Dead Letters should be addressed to the Fourth Assistant Postmaster-General, Division of Dead Letters; and in such cases the letter of inquiry must state to whom and when and what post-office the article was addressed, and give the name and full address of the writer or sender, the date and place of mailing, and a brief description of the contents.

Record is kept in the Division of Dead Letters only of letters or parcels which contain valuable inclosures. Undelivered letters containing ordinary correspondence are returned when the writer's identity can be ascertained, otherwise they are destroyed, and in either case no record is kept.

Hotel Matter.—That is, matter addressed for delivery at hotels—should be returned to the post-office as soon as it is evident that it will not be claimed Proprietors of hotels and officers of clubs, boards of trade, and exchanges should not hold unclaimed letters longer than ten days, except at the request of the person addressed and should redirect them for forwarding if the present address is known; otherwise they should be returned to the post-office.

Proprietors of hotels should omit the return request from envelopes supplied gratuitously to their guests, and persons using such envelopes should be careful to designate what disposition should be made thereof in case they can not be delivered.

Lists of Names.—Postmasters are forbidden to furnish lists of names of persons receiving mail at their post-offices.

Mutilated Currency addressed to the Treasurer of the United States for redemption may be registered free, when the package is presented at the post-office before sealing and certain conditions (which will be made known by the postmaster) are there complied with, but the postage thereon must be prepaid at the letter rate.

Periodical Publications.—The Post-Office Department does not determine questions regarding the liability of a subscriber for the subscription price of a publication. Publications for which the addressee is not a subscriber and which are not desired, may be refused and not removed from the post-office, or be returned to the postmaster endorsed "Refused."

Persons who receive regularly publications for which they have not subscribed should refuse to take them from the post-office. If, after such refusal the publication continues to be sent, a notice of that fact should be sent to the third Assistant Postmaster-General.

A subscriber to a publication should promptly notify the publisher of any change in his address.

Rural Mail Boxes.—Persons desiring the rural delivery service must erect, at their own cost, boxes conforming to P. O. Department regulations and approved by the Postmaster-General. Copies of the Rural Delivery Box Regulations and list of approved boxes may be had upon application to the Department. Lists of approved boxes may be seen at rural delivery post-offices.

FOREIGN MAIL MATTER AND RATES OF POSTAGE.

The rates of postage applicable to all foreign countries are as follows:

	CENTS
Letters, for the first ounce or fraction of an ounce*...	5
And for each additional ounce or fraction of an ounce	2
Single postal cards (including souvenir cards), each.	2
Double postal cards, each	4
Printed matter of all kinds, for each 2 ounces or fraction of 2 ounces	1
Commercial papers for the first 10 ounces or less...	5
And for each additional 2 ounces or fraction of 2 ounces.	1
Samples of merchandise, for the first 4 ounces or less...	2
And for each additional 2 ounces or fraction of two ounces..	1
Registration fee in addition to postage	8

* Letters for England, Ireland, Scotland and Wales, per ounce, 2 cents, and letters for Germany by steamers sailing for Germany direct, per ounce, 2 cents

A "reply coupon" may be purchased (price 6 cents) at post-office, which upon presentation at a post-office in either of the countries named below will entitle the person presenting it to receive (without charge) a postage stamp of that country equivalent in value to a 5-cent United States postage stamp. By this arrangement a person in the United States can furnish his correspondent in either of said countries with a postage stamp with which to prepay postage on a reply to his letter.

Prepayment of Postage.—Ordinary letters for any foreign country (except Canada, Mexico, or the City of Shanghai, China) will be forwarded whether any postage is prepaid on them or not. All other matter must be prepaid at least partially.

International Reply-Coupons are sold at 6 cents each, for use in sending abroad for return postage. Reply-coupons issued by other countries are redeemable at United States post-offices in postage stamps to the value of 5 cents for each Reply-coupon.

Fees for Foreign Money Orders when payable in Apia, Austria, Belgium, Bolivia, Cape Colony, Chile, Costa Rica, Denmark, Egypt, France, Germany, Great Britain and Ireland, Greece, Honduras, Hongkong, Hungary, Italy, Japan, Liberia, Luxemburg, Mexico, Natal, Netherlands, New South Wales, New Zealand, Norway, Orange Free State, Peru, Portugal, Queensland, Russia, Salvador, South Australia, Sweden, Switzerland, Tasmania, Transvaal, Uruguay, Victoria, Western Australia and Zululand.

For sums not exceeding $10	10 cents	Over $50 to $60	60 cents
Over $10 to $20	20 cents	Over 60 to 70	70 cents
Over 20 to 30	30 cents	Over 70 to 80	80 cents
Over 30 to 40	40 cents	Over 80 to 90	90 cents
Over 40 to 50	50 cents	Over 90 to 100	1 dollar

INTERNATIONAL PARCEL POST.

Countries to which parcels may be sent.

Australia	Colombia	Haiti	Nicaragua
Austria-Hungary	Costa Rica	Honduras	Norway
Bahamas	Cuba*	Hong Kong	Panama Rep.*
Barbados	Danish W. Indies	Italy	Peru
Belgium	Denmark	Jamaica	Salvador
Bermuda	Dutch Guiana	Japan	Sweden
Bolivia	Ecuador	Leeward Islands	Trinidad & Tobago
Brazil	France	Mexico*	Uruguay
British Guiana	Germany	Netherlands	Venezuela
BritishHonduras	Great Britain & Ireland	Newfoundland	Windward Islands
Canada*	Guatemala	New Zealand	
Chile			

Allowable Dimensions and Weight of Parcels.—The greatest length 3½ feet; greatest length and girth combined 6 feet; greatest weight, 11 lbs.

Postage Rate.—Twelve cents a pound or fraction of a pound to al countries.

Limit of Value.—None.

Exceptions.—$80 is limit of value to following countries: Australia, Austria-Hungary, Belgium, Denmark, France, Hong Kong, Italy, Netherlands, Norway and Sweden; $50 to Ecuador, Colombia and Mexico. Limit greatest length 2 feet and greatest girth 4 feet.

* Packages that weigh over four ounces and not over four pounds, six ounces, may be sent to Canada, Cuba, Mexico and the Republic of Panama, at the eight zone rate of postage, that is, twelve cents for each pound or fraction thereof. Parcels for Mexico and the Republic of Panama must be accompanied by customs declarations.

POSTAL SAVINGS SYSTEM.

An account may be opened and deposits made by any person of the age of 10 years or over, in his or her own name, and by a married woman in her own name and free from any control or interference by her husband. No account will be opened in the name of any corporation, association or society, in the name of any person as a member of a firm or partnership, or in the name of two or more persons jointly, or in the name of one person in trust for or on behalf of another person or persons.

An account may be opened at any depository post office, but no person may at the same time have more than one postal savings account either at the same office or at different offices. No account will be opened for less than $1, nor will fractions of a dollar be accepted for deposit. No person is permitted to deposit more than $100 in a calendar month nor have a balance to his credit of more than $500

Amounts less than $1 may be saved by purchasing 10-cent postal savings cards and 10-cent postal savings stamps. A postal savings card with nine postal savings stamps affixed will be accepted as a deposit of $1 either in opening an account or in adding to an existing account, or it may be redeemed in cash.

Interest at the rate of 2 per cent per annum will be allowed. Interest will not be allowed for any fraction of a year.

A depositor may exchange the whole or any part of his deposits for registered or coupon United States postal savings bonds, issued in denominations of $20, $100 and $500, yearing interest at the rate of 2½ per cent per annum, payable semi-annually, redeemable at the pleasure of the United States after one year from date of issue, and payable 20 years from such date. Both principal and interest is payable in United States gold coin.

Postal savings deposits which have been exchanged for bonds are not counted as part of the maximum balance of $500 allowed one depositor, and there is no limitation upon the amount of postal savings bonds which ultimately may be acquired by a depositor.

Postal savings bonds are exempt from all taxes or duties of the United States as well as from taxation in any form by or under State, municipal or local authority.

Geographical Tables

Also Tables of Temperature and Rainfall for United States and Foreign Cities

Dimensions of the Earth.

	Miles.
Equatorial Diameter	7,926.6
Earth's Axis	7,899.6
Circumference at Equator	24,889.5

Areas of the Earth.

	Sq. Miles.
Land Surface	55,641,102
Water Surface	144,517,898
Total	199,158,000

Continents.

	Sq. Miles.		Sq. Miles.
Africa	11,511,000	Australasia	3,456,290
America, N	8,037,714	Europe	3,754,282
America, S.	6,851,305	Polar Regions	4,970,285
Asia	17,057,666	Total	55,641,102

Oceans.

	Sq. Miles.		Sq. Miles.
Pacific	71,000,000	Antarctic	8,500,000
Atlantic	35,000,000	Arctic	4,500,000
Indian	28,000,000		

Seas.

	Sq. Miles.		Sq. Miles.
China Sea, Asia	1,367,000	Gulf of Mexico, N. Am.	716,000
Caribbean Sea, N. & S. Am	970,000	Baltic Sea, Europe	196,000
Bering Sea, N. Am.	859,000	Red Sea, Africa, Asia	[illegible]
Mediterranean, Afr., Eur., Asia	813,000	Black Sea, Europe, Asia	139,000

Principal Salt Lakes.

Lake or Sea.	Country.	Area, Sq. Miles.	Elevation, Feet.
Caspian Sea	Asia	[illegible]	[illegible] below sea
Sea of Aral	Asia	[illegible]	[illegible] above sea
Balkash	Asia	[illegible]	[illegible] " "
Maracaibo	[illegible]	[illegible]	[illegible] " "
Eyre	[illegible]	[illegible]	[illegible] " "
Titicaca	[illegible]	[illegible]	[illegible] " "
Issik-kul	Asia	[illegible]	[illegible] " "
Koko-nor	Asia	[illegible]	[illegible] " "
Van	Asia	[illegible]	[illegible] " "
Great Salt Lake	N. America	[illegible]	[illegible] " "
Urumiah	Asia	[illegible]	4,000 " "
Dead Sea	Asia	[illegible]	1,312 below sea
Ngami	Africa	[illegible]	[illegible] " sea
Sarlon	North America	[illegible]	253 below sea

Principal Freshwater Lakes.

Lake or Sea.	Country.	Area, Sq. Miles.	Elevation, Feet.
Superior	N. America	[illegible]	[illegible] above sea
Victoria	Africa	[illegible]	[illegible] " "
Michigan	N. America	[illegible]	[illegible] " "
Huron	N. America	[illegible]	[illegible] " "
Tanganyika	Africa	[illegible]	[illegible] " "
Baikal	Asia	[illegible]	[illegible] " "
Great Bear	N. America	[illegible]	[illegible] " "
Nyassa	Africa	[illegible]	[illegible] " "
Tchad	Africa	[illegible]	[illegible] " "
Great Slave	N. America	[illegible]	[illegible] " "
Bangweolo	Africa	[illegible]	[illegible] " "
Winnipeg	N. America	[illegible]	[illegible] " "
Erie	N. America	[illegible]	[illegible] " "
Great Bear	N. America	[illegible]	[illegible] " "
Albert Nyanza	Africa	[illegible]	[illegible] " "
Ladoga	Europe	[illegible]	[illegible] " "
Ontario	N. America	6,300	[illegible] " "
Athabaska	N. America	4,600	[illegible] " "
Nicaragua	N. America	[illegible]	[illegible] " "
Onega	Europe	[illegible]	[illegible] " "
Titicaca	[illegible]	[illegible]	[illegible] " "
Winnipeg	N. America	[illegible]	[illegible] " "
Winnipeg	N. America	[illegible]	[illegible] " "
Winnipeg	N. America

NORTH POLAR REGIONS
WITH THE
Principal Routes of Discovery
SCALE OF MILES
Geo F Cram Engr Chicago
Longitude 100 East from Greenwich
Longitude West from Greenwich
NORTH POLE
Peary Apr. 6, 1909
Continual Day
March 21 to September 23
Peary Apr. 26, 1906
ARCTIC OCEAN
BARENTS SEA
KARA SEA
GREENLAND SEA
BAFFIN BAY
HUDSON BAY
Hudson Strait
Davis Strait
Denmark Strait
Bering Strait
Gulf of St. Lawrence
Nansen Apr. 7, 1895 86° 14'
Cagni (Abruzzi Exp.) Apr. 25, 1900 86° 33'
Peary Apr. 6, 1909
Peary Apr. 26, 1906 87° 6'
Meridian of Greenwich
Franklin 1845
Franklin 1821
Hudson 1611
Hudson 1607
Barents 1596
Mackenzie 1789
Parry 1821-2
Parry 1822-3
Parry 1819-20
Back 1834
Ross 1829-32
Middleton 1741
Davis 1587
Frobisher 1576
Lambert 1670
Kolderway 1870
Nares 1876
Aldrich 1876
Greely 1883
Kane 1853-5
Morton 1894
Lockwood & Brainard 1882
Peary & Astrup 1892
Scoresby 1806
Nordenskjold 1868
Payer & Weyprecht 1871
Payer 1874
Wellman 1899
Parry 1827
Franz Josef Land
Wilczek Land
Spitzbergen
Novaya Zemlya
Taimur Pen.
Nordenskjold Sea
Wrangel 1820-23
Kosmin 1823
Long 1867
Berry 1881
Kellett 1849
Rodgers 1855
Cook 1778
Collinson 1850
Elson 1826
Franklin 1826
McClure 1850
Mackenzie 1789
Parry 1819-20
Melville Sound
Franklin 1820
Franklin 1825
Franklin 1821
Collinson 1852
Franklin 1845
Back 1834
Parry 1821-2
Fox 1631
Middleton 1741
Hudson 1611
Frobisher Bay
Hudson Strait
Davis Strait
Denmark Strait
Gulf of St. Lawrence
Baffin Bay
Greenland
Iceland
Spitzbergen
Novaya Zemlya
Nova Scotia
Newfoundland
Prince Edward Island
Cape Breton Isl.
Anticosti
Labrador
Hudson Bay
Arctic Circle
Mackenzie
Yukon
Alaska
Alaska Mts.
Pacific Ocean
Cascade Mts.
Rocky Mts.
Sierra Nevada
Appalachian Mts.
Green Mts.
White Mts.
Adirondacks
Alleghany Mts.
Blue Ridge
Sierra Madre
Mt. Arthur 4,500
Mt. Humboldt
Mt. Amundsen
Mt. Franklin
Mt. Sydney
Mt. Cabot
Mt. Cartier
Mt. Jacques Cartier
Mt. Washington
Mt. Katahdin
Mt. Mitchell
Mt. Pisgah
Mt. Lincoln
Mt. Shasta
Mt. Rainier
Mt. Hood
Mt. Ararat
Mt. Ararat
Mt. Ararat

MAP OF
THE WORLD
ON MERCATOR'S PROJECTION
GEORGE F. CRAM COMPANY
ENGRAVERS & PUBLISHERS
CHICAGO
ARCTIC OCEAN
NORTH PACIFIC OCEAN
SOUTH PACIFIC OCEAN
INDIAN OCEAN
ANTARCTIC
BEAUFORT SEA
BERING SEA
Sea of Okhotsk
Japan Sea
Yellow Sea
China Sea
Coral Sea
Gulf of Alaska
Tropic of Cancer
Tropic of Capricorn
EQUATOR
Longitude 135 East from 150 Greenwich
Longitude 135 East from 150 Greenwich

West from 75 Greenwich 14 60 15 45 16 30 17 15 18 0 19 15 20 30 Longitude 21 East 45 from 22 Greenwich 60 23 75 24
NORTH ATLANTIC OCEAN
SOUTH ATLANTIC OCEAN
INDIAN OCEAN
ARCTIC OCEAN
GREENLAND SEA
BARENTS SEA
KARA SEA
BAFFIN BAY
GREENLAND (DENMARK)
SPITZBERGEN
ICELAND
BRITISH ISLES
SCANDINAVIA
RUSSIA
RUSSIAN EMPIRE
SIBERIA
ASIA
AFRICA
SOUTH AMERICA
NORTH AMERICA
CHINESE EMPIRE
INDIA
PERSIA
ARABIA
SAHARA DESERT
Gulf of Guinea
Black Sea
Caribbean Sea
Bay of Bengal
Arabian Sea
EQUATOR
Tropic of Cancer
Tropic of Capricorn
CAPE TOWN TO MELBOURNE
NEW YORK TO MELBOURNE
MILES

Map of the
UNITED STATES
AND POSSESSIONS.
PHILIPPINE ISLANDS
ALASKA
GUAM
SAMOA
WAKE I.
HAWAII
CANAL ZONE
PORTO RICO

MAINE
GEORGE F. CRAM COMPANY
ENGRAVERS & PUBLISHERS
CHICAGO
The relative importance and character of towns are indicated by the type used: PLACES OVER 10,000 POPULATION; Down to 5,000; Down to 1,000; BELOW 1,000 OR MERE STATIONS.
State Capital; County Seats; Electric Lines.
0 5 10 20 30
Scale of Miles
Longitude East from Greenwich
Longitude West from Greenwich
KAMOURASKA
MONTMORENCY
L'ISLET
CHARLEVOIX
NORTHUMBERLAND
VICTORIA
ARAGOOSTOOK
AROOSTOOK
PISCATAQUIS
SOMERSET
KENNEBEC
WALDO
HANCOCK
WASHINGTON
CHARLOTTE
FRANKLIN
OXFORD
CUMBERLAND
YORK
LINCOLN
SAGADAHOC
Caribou
Houlton
Dover
Farmington
Skowhegan
Waterville
Belfast
Augusta
Gardiner
Bangor
Brewer
Oldtown
Calais
Eastport
Ellsworth
Rockland
Rumford
S. Paris
Auburn
Lewiston
Brunswick
Bath
Portland
Westbrook
Saco
Biddeford
Sanford
Alfred
Kittery
Mt. Katahdin 5,268 ft.
Moosehead Lake
Penobscot
Chesuncook Lake
Chamberlain Lake
Allagash
Fish River Lake
Portage Lake
Eagle Lake
Long Lake
Sebois Lake
Umcolcus Lake
Rockabema Lake
Mattaseunk Lake
Millinocket Lake
Pemadumcook Lake
Ragmuffin Lake
Chesuncook Lake
Cobscook Bay
Passamaquoddy Bay
Machias Bay
Penobscot Bay
Casco Bay
Saco Bay
Kennebunk Port
Wells P.O. or Wells Beach
Boon I. L.H.
Isle Au Haut
Deer Isle
Mt. Desert Island
Frenchmans Bay
Schoodic Bay
Grand Lake Stream
Fort Kent
Van Buren
Grand Falls
Aroostook Jc.
Mars Hill
Presque Isle
Ashland
Sherman Mills
Millinocket
Patten
Lincoln
Bucksport
Belfast
Rockland
Eastport
Calais
Houlton
Caribou
Farmington
Skowhegan
Waterville
Augusta
Bangor
Brewer
Oldtown
Rumford
S. Paris
Auburn
Lewiston
Brunswick
Bath
Portland
Westbrook
Saco
Biddeford
Sanford
Alfred
Kittery
To Boston
To Boston

NEW HAMPSHIRE
GEORGE F. CRAM COMPANY
ENGRAVERS & PUBLISHERS
CHICAGO
The relative importance and character of towns are indicated by the type used: PLACES OVER 5,000 POPULATION; Down to 1,000; Down to 500; BELOW 500 OR MERE STATIONS.
State Capital: County Seats; Electric Lines.
Scale of Miles
QUEBEC
COOS
GRAFTON
CARROLL
CHESHIRE
SULLIVAN
MERRIMACK
BELKNAP
STRAFFORD
ROCKINGHAM
HILLSBORO
VERMONT
MAINE
MASS.
ATLANTIC OCEAN
Longitude West from Greenwich

VERMONT
GEORGE F. CRAM COMPANY
ENGRAVERS & PUBLISHERS
CHICAGO
The relative importance and character of towns are indicated by the type used: PLACES OVER 5,000 POPULATION; Down to 1,000; Down to 500; BELOW 500 OR MERE STATIONS.
State Capital; County Seats; Electric Lines.
Scale of Miles
0 5 10 20 30
Longitude West from Greenwich
GRAND ISLE
FRANKLIN
ORLEANS
LAMOILLE
CHITTENDEN
WASHINGTON
ORANGE
ADDISON
RUTLAND
WINDSOR
WINDHAM
BENNINGTON
ESSEX
CALEDONIA
WESTMORELAND
BURLINGTON
MONTPELIER
ST. JOHNSBURY
BRATTLEBORO
Lake Champlain
Lake Memphremagog
Connecticut River

VERMONT
NEW HAMPSHIRE
BENNINGTON
WINDHAM
FRANKLIN
HAMPSHIRE
HAMPDEN
WORCESTER
BERKSHIRE
COLUMBIA
RENSSELAER
CONNECTICUT
LITCHFIELD
HARTFORD
BENNINGTON
PITTSFIELD
NORTHAMPTON
SPRINGFIELD
WORCESTER
STATE LINE
LEXINGTON
WINCHESTER
STONEHAM
MELROSE
SALEM
LYNN
SWAMPSCOTT
NAHANT BAY
Lynn Harbor
BOSTON BAY
BOSTON
BOSTON HARBOR
CHARLESTON
CAMBRIDGE
WATERTOWN
WALTHAM
BELMONT
NEEDHAM
DEDHAM
MILTON
QUINCY
Quincy Bay
HINGHAM BAY
HINGHAM
PART OF PLYMOUTH CO.
Thompsons Island
Long Island
Georges Isl.
Moon Isl.
Peddocks Island
Nantasket Beach
Worlds End
Half Moon Isl.
Nut Isl.
Sheep Isl.
Grape Isl.
Bumkin Isl.
Prince Head
Windmill Pt.
Quarantine Rocks
Spectacle Isl.
Deer Isl.
Governors Isl.
Great Brewster
Lovells Isl.
Boston Light
Narrows Light
Great Calf Isl.
Little Calf Isl.
Bass Pt.
East Pt.
Grovers Cliff
Deachmont
Winthrop Beach
Revere P.O.
Crescent Beach
Bell Isle
Snake Isl.
Apple Isl.
Ft. Winthrop
Ft. Independence
Castle Isl.
Savin Hill
Dorchester Bay
Commercial Pt.
Popes Hill
Harbor Mt.
Hangman Mt.
Jamaica Pond
Jamaica Plain
Roxbury
Dorchester
Mattapan
Milton
Hyde Park
Neponset River
Weymouth Fore River
Chelsea Creek
Charles River
Mystic Lake
Winter Pond
Walpole Pond
Spot Pond
Pranker's Pond
Wenscoias Lake
Phillips Beach
Dead Ledge
Bass Pt.
Ram Island Bar
Black Rock
Shag Rocks
Hull
Nantasket Beach
Worlds End
Chandlers Isl.
Crow Pt.
Hingham
Cohasset
Scituate
Marshfield
Duxbury
Kingston
Plymouth
Pembroke
Abington
Rockland
Weymouth
Braintree
Quincy
Randolph
Stoughton
Canton
Sharon
Foxboro
Walpole
Medfield
Dedham
Needham
Newton
Brookline
Cambridge
Somerville
Medford
Malden
Revere
Chelsea
Winthrop
Lynn
Saugus
Swampscott
Marblehead
Salem
Beverly
Danvers
Peabody
Wakefield
Reading
Lexington
Bedford
Lincoln
Concord
Acton
Boxborough
Littleton
Ayer
Shirley
Harvard
Bolton
Stow
Hudson
Marlborough
Sudbury
Wayland
Weston
Natick
Framingham
Holliston
Hopkinton
Ashland
Southborough
Westborough
Grafton
Upton
Milford
Bellingham
Franklin
Medway
Millis
Norfolk
Wrentham
Plainville
Attleboro
Mansfield
Norton
Taunton
Raynham
Bridgewater
Abington
Rockland
Hanover
Pembroke
Marshfield
Duxbury
Kingston
Plymouth
Carver
Middleborough
Lakeville
Rochester
Mattapoisett
Marion
Wareham
Fairhaven
New Bedford
Dartmouth
Westport
Tiverton
Little Compton
Portsmouth
Newport
Jamestown
Block Island
Nantucket
Martha's Vineyard
Gosnold
Cuttyhunk
Elizabeth Is.
Penikese Isl.
Naushon Isl.
Pasque Isl.
Tarpaulin Cove
Vineyard Haven
Edgartown
Menemsha Bay
Cape Cod
Provincetown
Wellfleet
Orleans
Chatham
Nantucket
Sandwich
Falmouth
Bourne
Buzzards Bay
Vineyard Sound
Nantucket Sound
Cape Cod Bay
Massachusetts Bay
Boston Bay
Hingham Bay
Quincy Bay
Dorchester Bay
Mystic Lake
Winter Pond
Walpole Pond
Spot Pond
Pranker's Pond
Wenscoias Lake
Phillips Beach
Dead Ledge
Bass Pt.
East Pt.
Ram Island Bar
Black Rock
Shag Rocks
Hull
Nantasket Beach
Worlds End
Chandlers Isl.
Crow Pt.
Hingham
Cohasset
Scituate
Marshfield
Duxbury
Kingston
Plymouth
Pembroke
Abington
Rockland
Weymouth
Braintree
Quincy
Randolph
Stoughton
Canton
Sharon
Foxboro
Walpole
Medfield
Dedham
Needham
Newton
Brookline
Cambridge
Somerville
Medford
Malden
Revere
Chelsea
Winthrop
Lynn
Saugus
Swampscott
Marblehead
Salem
Beverly
Danvers
Peabody
Wakefield
Reading
Lexington
Bedford
Lincoln
Concord
Acton
Boxborough
Littleton
Ayer
Shirley
Harvard
Bolton
Stow
Hudson
Marlborough
Sudbury
Wayland
Weston
Natick
Framingham
Holliston
Hopkinton
Ashland
Southborough
Westborough
Grafton
Upton
Milford
Bellingham
Franklin
Medway
Millis
Norfolk
Wrentham
Plainville
Attleboro
Mansfield
Norton
Taunton
Raynham
Bridgewater
Abington
Rockland
Hanover
Pembroke
Marshfield
Duxbury
Kingston
Plymouth
Carver
Middleborough
Lakeville
Rochester
Mattapoisett
Marion
Wareham
Fairhaven
New Bedford
Dartmouth
Westport
Tiverton
Little Compton
Portsmouth
Newport
Jamestown
Block Island
Nantucket
Martha's Vineyard
Gosnold
Cuttyhunk
Elizabeth Is.
Penikese Isl.
Naushon Isl.
Pasque Isl.
Tarpaulin Cove
Vineyard Haven
Edgartown
Menemsha Bay
Cape Cod
Provincetown
Wellfleet
Orleans
Chatham
Nantucket
Sandwich
Falmouth
Bourne
Buzzards Bay
Vineyard Sound
Nantucket Sound
Cape Cod Bay
Massachusetts Bay
Boston Bay
Hingham Bay
Quincy Bay
Dorchester Bay

MASSACHUSETTS
AND RHODE ISLAND
GEORGE F. CRAM COMPANY
ENGRAVERS & PUBLISHERS
CHICAGO
SCALE OF MILES.
0 1 2 3 4 5 10 15 20 23
Longitude West from Greenwich
MASSACHUSETTS BAY
CAPE COD BAY
NANTUCKET SOUND
MUSKEGET CHANNEL
NANTUCKET
MARTHAS VINEYARD
BUZZARDS BAY
ROCKINGHAM
ESSEX
MIDDLESEX
SUFFOLK
PLYMOUTH
BRISTOL
BARNSTABLE
PROVIDENCE
KENT
NEWPORT
WASHINGTON
BOSTON
SALEM
NEWBURYPORT
PROVIDENCE
TAUNTON
NEW BEDFORD
NANTUCKET
No Mans Land
ATLANTIC OCEAN

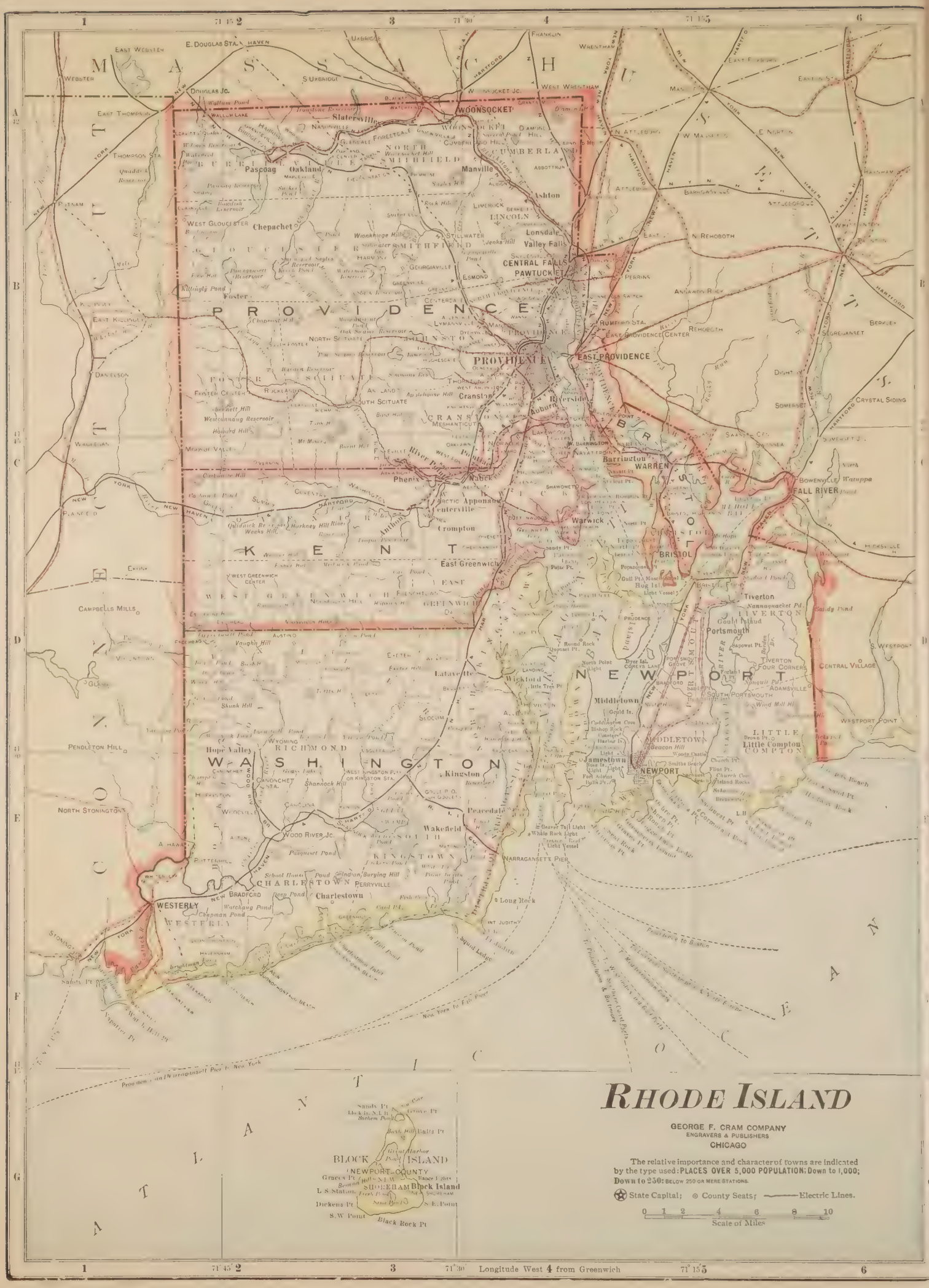
RHODE ISLAND
GEORGE F. CRAM COMPANY
ENGRAVERS & PUBLISHERS
CHICAGO
The relative importance and character of towns are indicated by the type used: PLACES OVER 5,000 POPULATION; Down to 1,000; Down to 250: BELOW 250 OR MERE STATIONS.
State Capital; County Seats; Electric Lines.
Scale of Miles
Longitude West from Greenwich
MASSACHUSETTS
CONNECTICUT
ATLANTIC OCEAN
PROVIDENCE
KENT
WASHINGTON
NEWPORT
BRISTOL
WOONSOCKET
PROVIDENCE
PAWTUCKET
CENTRAL FALLS
EAST PROVIDENCE
WARREN
BRISTOL
NEWPORT
WESTERLY
BLOCK ISLAND
NEWPORT COUNTY
Block Island

CONNECTICUT
GEORGE F. CRAM COMPANY
ENGRAVERS & PUBLISHERS
CHICAGO
The relative importance and character of towns are indicated by the type used: PLACES OVER 25,000 POPULATION; Down to 3,000; BELOW 3,000 NOMENCLATURE STATIONS.
State Capital. County Seats; Electric Lines.
Scale of Miles
0 1 2 3 4 5 10 15 20
LITCHFIELD
HARTFORD
WINDHAM
TOLLAND
NEW LONDON
MIDDLESEX
NEW HAVEN
FAIRFIELD
Hartford
Bridgeport
New Haven
Waterbury
Norwalk
Stamford
Danbury
Torrington
Winsted
Litchfield
Naugatuck
Middletown
Meriden
Wallingford
Derby
Ansonia
Orange
West Haven
Milford
Stratford
Greenwich
South Norwalk
Rockville
Manchester
Willimantic
Putnam
Thompson
Norwich
New London
Groton
Mystic
Stonington
Noank
Niantic
Old Lyme
Saybrook
Clinton
Madison
Guilford
Branford
Stonyfield
Westbrook
Essex
Deep River
Chester
Haddam
Portland
Colchester
Hebron
Lebanon
Coventry
Mansfield
Ashford
Pomfret
Brooklyn
Canterbury
Plainfield
Sterling
Voluntown
Griswold
Preston
Ledyard
Lyme
Salem
Montville
Bozrah
East Haddam
Moodus
Bristol
Plymouth
Terryville
Thomaston
Torrington
Cornwall
Kent
Sharon
Salisbury
Canaan
Norfolk
Colebrook
Hartland
Barkhamsted
Granby
Simsbury
Canton
Avon
Farmington
Burlington
Harwinton
Litchfield
Bethlehem
Washington
Roxbury
Woodbury
Southbury
Oxford
Bethany
Naugatuck
Waterbury
Wolcott
Southington
Berlin
Cheshire
Hamden
North Haven
Branford
Guilford
Madison
Clinton
Killingworth
Westbrook
Old Saybrook
Essex
Deep River
Chester
Haddam
Portland
Colchester
Hebron
Lebanon
Coventry
Mansfield
Ashford
Pomfret
Brooklyn
Canterbury
Plainfield
Sterling
Voluntown
Griswold
Preston
Ledyard
Lyme
Salem
Montville
Bozrah
East Haddam
Moodus
Bridgeport
Fairfield
Stratford
Milford
Orange
Derby
Ansonia
Naugatuck
Danbury
Bethel
Redding
Ridgefield
Weston
Wilton
Norwalk
Stamford
Greenwich
Port Chester
Long Island Sound
Long Island
Fishers Island
New York and Stonington
New York and Hartford
New York and Norwich
New York and Fall River
Sag Harbor and New Longitude West from Greenwich

MAP OF
NEW YORK
WESTERN
GEORGE F. CRAM COMPANY
ENGRAVERS & PUBLISHERS
CHICAGO
SCALE OF MILES
LAKE ONTARIO
LAKE ERIE
Lake Simcoe
TORONTO
BUFFALO
ROCHESTER
Longitude West from Greenwich
CITY OF
GREATER NEW YORK
Scale of Miles
ATLANTIC OCEAN
George F. Cram, Engraver & Publisher, Chicago, Ill.
LONG ISLAND
SCALE, same as map.
CONNECTICUT
LONG ISLAND SOUND
NEW JERSEY
NEW YORK
ATLANTIC OCEAN
Longitude West from Greenwich

MAP OF
NEW YORK
EASTERN
GEORGE F. CRAM COMPANY
ENGRAVERS & PUBLISHERS
CHICAGO
SCALE OF MILES
ATLANTIC OCEAN
JERSEY CITY
BROOKLYN
NORTHAMPTON
BELVIDERE
MORRISTOWN
CLINTON
FRANKLIN
ST. LAWRENCE
HAMILTON
WARREN
ESSEX
ADIRONDACK MOUNTAINS
SARATOGA
RENSSELAER
ALBANY
COLUMBIA
GREENE
ULSTER
DELAWARE
SCHOHARIE
CHENANGO
CORTLAND
ONONDAGA
OSWEGO
LEWIS
JEFFERSON
SUSQUEHANNA
WAYNE
SULLIVAN
ORANGE
PUTNAM
DUTCHESS
WESTCHESTER
ROCKLAND
NASSAU
SUFFOLK
LONG ISLAND
ONONDAGA
CHITTENDEN
WASHINGTON
ORLEANS
ESSEX
ADDISON
RUTLAND
WINDSOR
WINDHAM
BENNINGTON
MASSACHUSETTS
CONNECTICUT
LITCHFIELD
HARTFORD
NEW HAVEN
FAIRFIELD
MIDDLESEX
TOLLAND
MONTPELIER
BURLINGTON
ST. ALBANS
MALONE
PLATTSBURG
ELIZABETHTOWN
LAKE PLEASANT
HUDSON FALLS
SARATOGA SPRINGS
BALLSTON SPA
JOHNSTOWN
GLOVERSVILLE
ALBANY
HUDSON
KINGSTON
NEW CITY
PATERSON
NEWTON
MILFORD
MONTICELLO
HONESDALE
SUSQUEHANNA
MONTROSE
OWEGO
ITHACA
CANTON
POTSDAM
OGDENSBURG
WATERTOWN
SYRACUSE
UTICA
ROME
OSWEGO
BINGHAMTON
ELMIRA
CORNING
JAMESTOWN
BUFFALO
ROCHESTER
LOCKPORT
NIAGARA FALLS
WATKINS
GENEVA
CANANDAIGUA
HAMILTON
MANCHESTER
BRATTLEBORO
KEENE
GREENFIELD
NORTHAMPTON
SPRINGFIELD
WORCESTER
NORWICH
WOODSTOCK
RUTLAND
MIDDLEBURY
BURLINGTON
MONTPELIER
ST. JOHNSBURY
LAMOILLE
ORANGE
CHELSEA
BETHEL
WINDSOR
CLAREMONT
NEWFANE
WILLIMANTIC
NEW LONDON
NEW HAVEN
BRIDGEPORT
DANBURY
HADDAM
MIDDLETOWN
WATERBURY
LITCHFIELD
HARTFORD
TOLLAND
ROCKVILLE
SHELTON
STAMFORD
NORWALK
WHITE PLAINS
YONKERS
NEW YORK
BROOKLYN
JERSEY CITY
NEWARK
ELIZABETH
PATERSON
HACKENSACK
MORRISTOWN
BELVIDERE
EASTON
SCRANTON
WILKESBARRE
SUNBURY
HARRISBURG
LANCASTER
READING
ALLENTOWN
BETHLEHEM

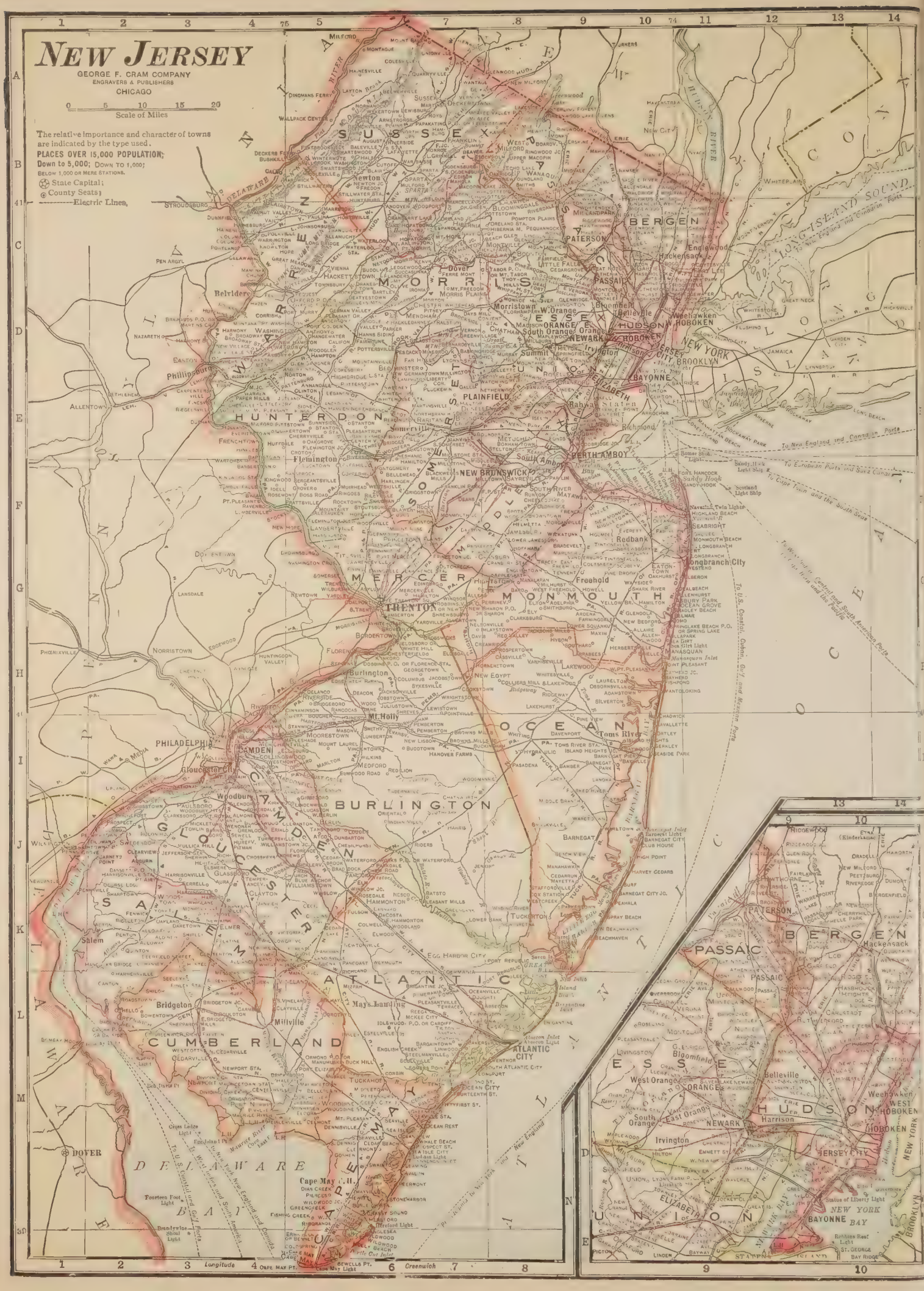
NEW JERSEY
GEORGE F. CRAM COMPANY
ENGRAVERS & PUBLISHERS
CHICAGO
0 5 10 15 20
Scale of Miles
The relative importance and character of towns are indicated by the type used.
PLACES OVER 15,000 POPULATION;
Down to 5,000; Down to 1,000;
Below 1,000 or Mere Stations.
State Capital;
County Seats;
Electric Lines.
SUSSEX
BERGEN
MORRIS
ESSEX
HUDSON
UNION
HUNTERDON
SOMERSET
MERCER
MONMOUTH
OCEAN
BURLINGTON
GLOUCESTER
CAMDEN
ATLANTIC
CUMBERLAND
SALEM
DELAWARE
LONG ISLAND SOUND
NEW YORK BAY
DELAWARE BAY
ATLANTIC OCEAN
PATERSON
Hackensack
Jersey City
Newark
Elizabeth
Bayonne
Plainfield
Rahway
Perth Amboy
New Brunswick
Trenton
Camden
Philadelphia
Atlantic City
Cape May
Dover
Flemington
Freehold
Toms River
Mt. Holly
Bridgeton
Millville
Phillipsburg
Belvidere
Stroudsburg
Easton
Allentown
Bethlehem
Norristown
Phoenixville
Lansdale
Doylestown
Gloucester City
Woodbury
Salem
Cape May C.H.
Longitude
Greenwich
Cape May Pt.
Sewells Pt.
Cape May Light
To New England and Canada in Ports
To European Ports and Suez Canal
To Cape Town and the South Seas
To Central and South American Ports
To U.S. Coastal, Cuban, Gulf and Mexican Ports
To West Indies and South America
To New York, New England and Canada
To Liverpool, Mediterranean Ports
Status of Liberty Light
Robbins Reef Light
St. George Bay Ridge
Brooklyn
Weehawken
Hoboken
Harrison
Kearny
Belleville
Bloomfield
West Orange
Orange
South Orange
Irvington
Summit
Morristown
Dover
Hackettstown

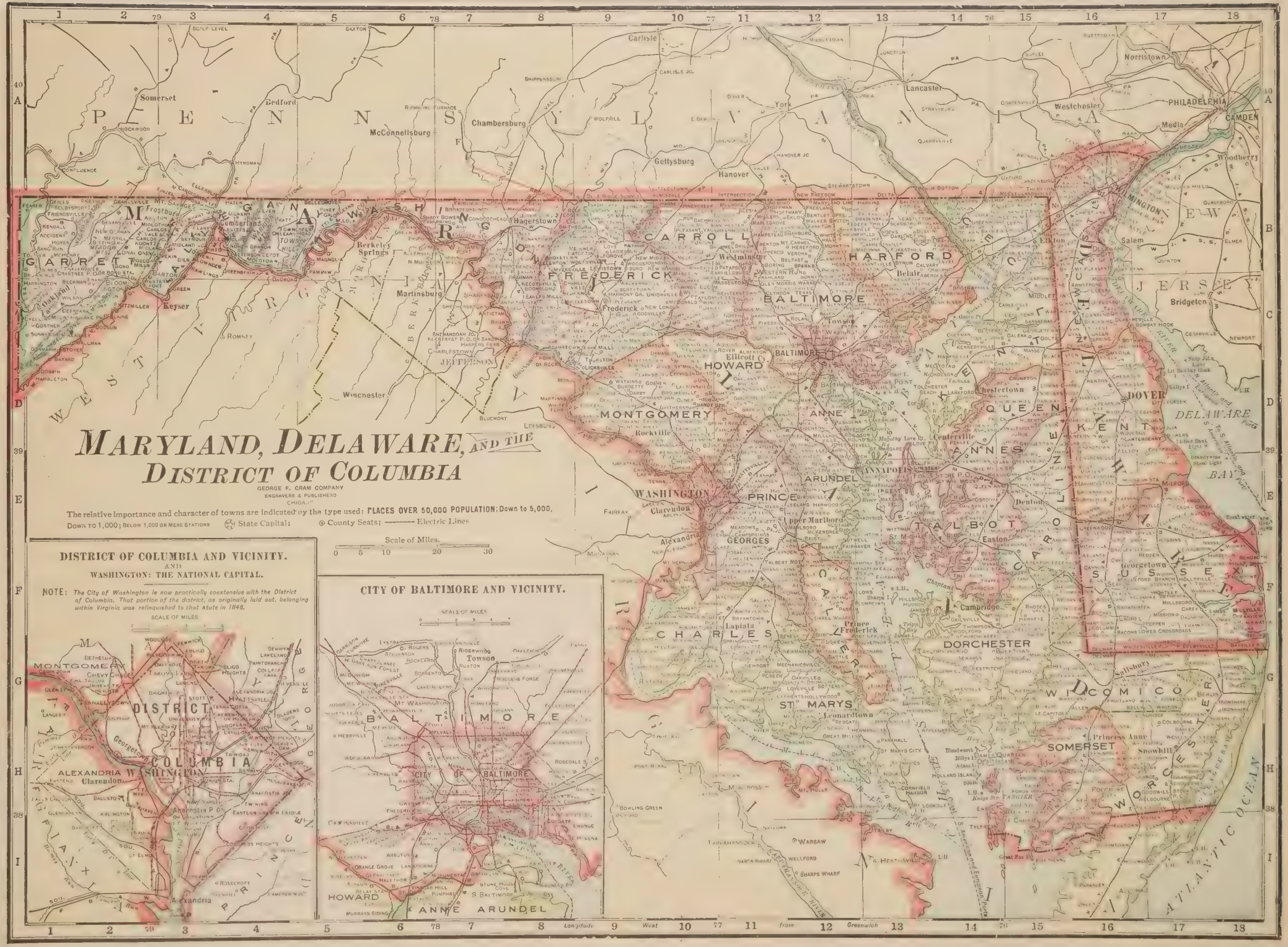
MARYLAND, DELAWARE, AND THE DISTRICT OF COLUMBIA
GEORGE F. CRAM COMPANY
ENGRAVERS & PUBLISHERS
CHICAGO
The relative importance and character of towns are indicated by the type used: PLACES OVER 50,000 POPULATION; Down to 5,000, Down to 1,000; Below 1,000 or Mere Stations
State Capital; County Seats; Electric Lines
Scale of Miles
0 5 10 20 30
DISTRICT OF COLUMBIA AND VICINITY.
AND
WASHINGTON: THE NATIONAL CAPITAL.
NOTE: The City of Washington is now practically coextensive with the District of Columbia. That portion of the district, as originally laid out, belonging within Virginia was relinquished to that state in 1846.
SCALE OF MILES
CITY OF BALTIMORE AND VICINITY.
SCALE OF MILES
Longitude West from Greenwich
PENNSYLVANIA
WEST VIRGINIA
DELAWARE
NEW JERSEY
ATLANTIC OCEAN
DELAWARE BAY
Somerset
Bedford
McConnellsburg
Chambersburg
Carlisle
Gettysburg
Hanover
Lancaster
Norristown
PHILADELPHIA
CAMDEN
Westchester
Media
Woodberry
WILMINGTON
Salem
Bridgeton
Cumberland
Frostburg
Hagerstown
Berkeley Springs
Keyser
Martinsburg
Winchester
Frederick
Westminster
Belair
Elkton
Towson
BALTIMORE
Ellicott Cy.
Rockville
Clarendon
Alexandria
Upper Marlboro
Laplata
Prince Frederick
Leonardtown
Cambridge
Easton
Centreville
Chestertown
Denton
DOVER
Milford
Georgetown
Princess Anne
Snowhill
Salisbury
Warsaw
Wellford
Sharps Wharf
Bowling Green
Tappahannock
Heathsville
Tyler
Crisfield
Tangier
Great Fox I.
Riderwood
Towson
Ruxton
Rosedale
Mt Washington
Hebbville
Arbutus
Orange Grove
Halethorp
Relay Station
Pumphrey
Stone House Cove
S Baltimore
Murrays Siding
Cockeysville
Ellicott City
Laurel
Bowie
Upper Marlboro
Mt Rainier
Hyattsville
Takoma
Silver Spring
Chevy Chase
Bethesda
Rockville
Gaithersburg
Frederick
Brunswick
Harpers Ferr
Shenandoah Jc
Charlestown
Kearneysville
Shepherdstown
Hagerstown
Williamsport
Cumberland
Oakland
Grantsville
Frostburg
Mt Savage
Cresaptown
Bloomington
Deer Park
Oakland
Keyser
Romney
Berkeley Springs
Martinsburg
Winchester
Bluemont
Leesburg
Fairfax
Manassas
Alexandria
Clarendon
Arlington
Falls Church
Ballston
Anacostia
Eastern Branch Bridge
Congress Heights
Rosecroft
Alexandria
Georgetown
Tenallytown
Chevy Chase
Takoma
Silver Spring
Sligo
Hyattsville
Bladensburg
Bennings
Anacostia
Eastern Branch Bridge
Congress Heights
Rosecroft
Alexandria
Woodside
Kenwood

PENNSYLVANIA
WESTERN
GEORGE F. CRAM COMPANY
ENGRAVERS & PUBLISHERS
CHICAGO
The relative importance and character of towns are indicated by the type used: PLACES OVER 25,000; POPULATION; Down to 5,000 Down to 1,000: BELOW 1,000 OR MERE STATIONS.
State Capital
County Seats
Electric Lines
Scale of Miles
LAKE ERIE
LAKE CHAUTAUQUA
ERIE
CRAWFORD
WARREN
FOREST
VENANGO
MERCER
CLARION
JEFFERSON
CAMERON
ELK
POTTER
LAWRENCE
BUTLER
ARMSTRONG
INDIANA
CAMBRIA
BLAIR
CLEARFIELD
CENTRE
ALLEGHENY
WASHINGTON
GREENE
FAYETTE
WESTMORELAND
SOMERSET
BEDFORD
FRANKLIN
W. VIRGINIA
MARYLAND

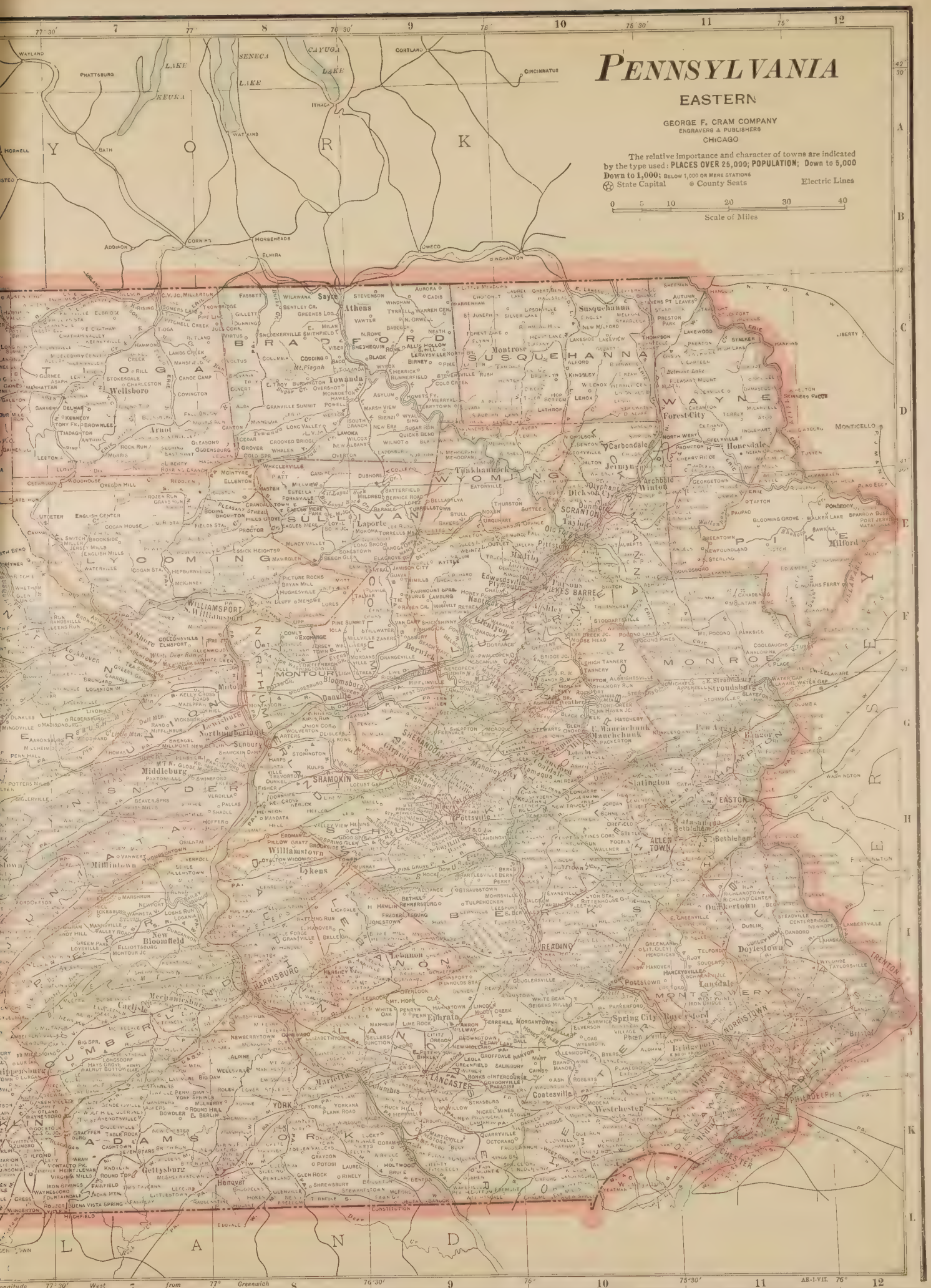
PENNSYLVANIA
EASTERN
GEORGE F. CRAM COMPANY
ENGRAVERS & PUBLISHERS
CHICAGO
The relative importance and character of towns are indicated by the type used: PLACES OVER 25,000; POPULATION; Down to 5,000 Down to 1,000; BELOW 1,000 OR MERE STATIONS
State Capital
County Seats
Electric Lines
0 5 10 20 30 40
Scale of Miles
LAKE SENECA
LAKE CAYUGA
LAKE KEUKA
Y O R K
B R A D F O R D
S U S Q U E H A N N A
W A Y N E
T I O G A
C O L U M B I A
L Y C O M I N G
S U L L I V A N
W Y O M I N G
L U Z E R N E
P I K E
M O N R O E
N O R T H U M B E R L A N D
S N Y D E R
U N I O N
M I F F L I N
J U N I A T A
P E R R Y
D A U P H I N
L E B A N O N
B E R K S
L E H I G H
N O R T H A M P T O N
C U M B E R L A N D
L A N C A S T E R
M O N T G O M E R Y
B U C K S
C H E S T E R
D E L A W A R E
A D A M S
Y O R K
L A N D
Wellsboro
Arnot
Tioga
Athens
Sayre
Towanda
Montrose
Susquehanna
Forest City
Carbondale
Honesdale
Milford
Jermyn
Archbald
Winton
Dickson City
Dunmore
Scranton
Taylor
Olyphant
Pittston
Wilkes Barre
Plymouth
Edwardsville
Nanticoke
Ashley
Nanticoke
Berwick
Bloomsburg
Danville
Mauch Chunk
Stroudsburg
Bangor
Williamsport
S. Williamsport
Montoursville
Muncy
Milton
Northumberland
Sunbury
Shamokin
Mahanoy City
Ashland
Tamaqua
Pottsville
Slatington
Easton
Bethlehem
S. Bethlehem
Allentown
Williamstown
Lykens
Millinburg
Middleburg
New Bloomfield
Mechanicsburg
Carlisle
Harrisburg
Lebanon
Reading
Pottstown
Lansdale
Doylestown
Norristown
Bridgeport
Phoenixville
Spring City
Royersford
Ephrata
Lancaster
Marietta
Columbia
York
Coatesville
Westchester
Philadelphia
Gettysburg
Hanover
Trenton
Longitude 77° 30′ West 7 from 77° Greenwich 8 76° 30′ 9 76° 10 75° 30′ 11 75° 12

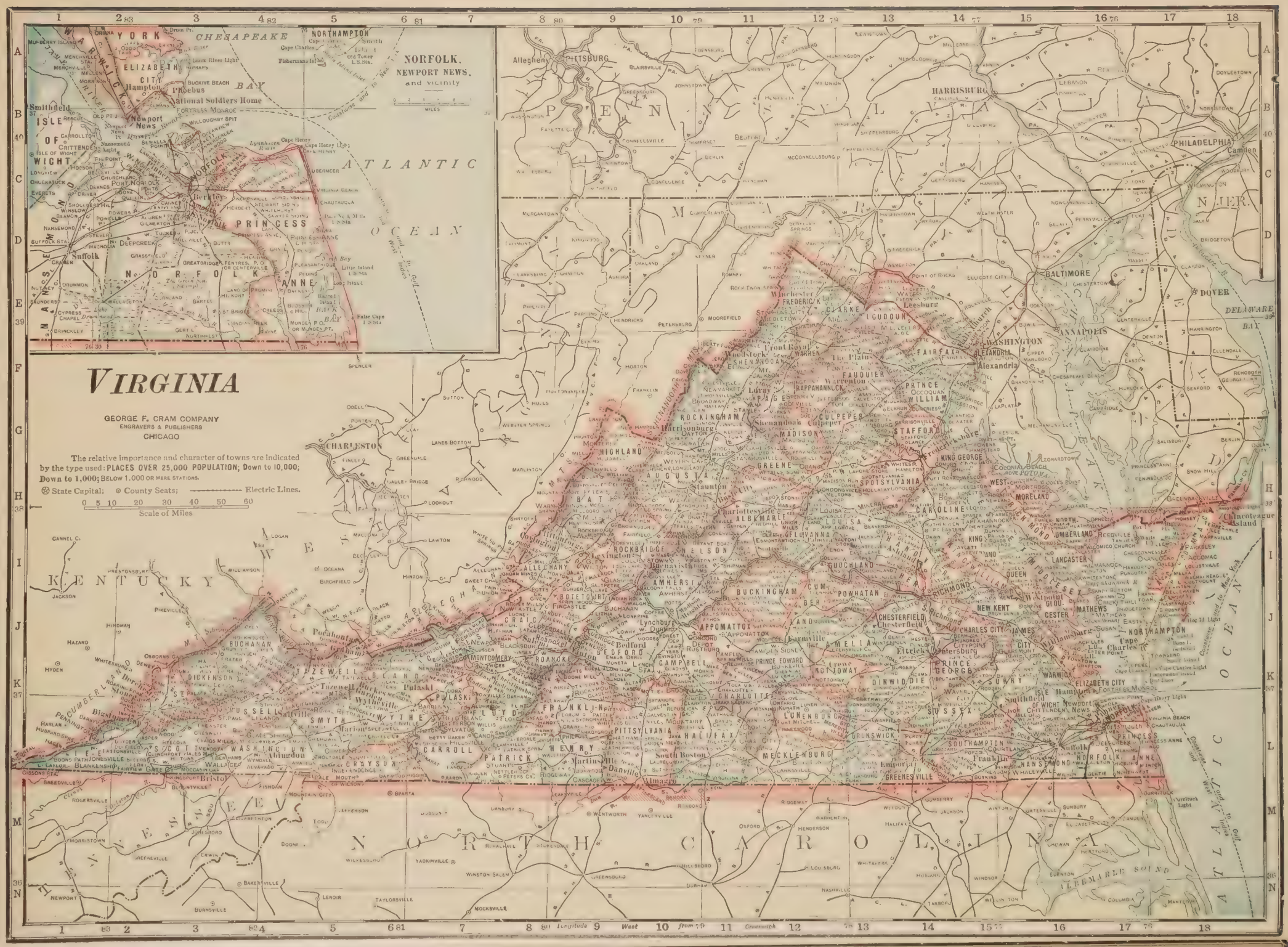
VIRGINIA
GEORGE F. CRAM COMPANY
ENGRAVERS & PUBLISHERS
CHICAGO
The relative importance and character of towns are indicated by the type used: PLACES OVER 25,000 POPULATION; Down to 10,000; Down to 1,000; BELOW 1,000 OR MERE STATIONS.
State Capital; County Seats; Electric Lines.
Scale of Miles
NORFOLK, NEWPORT NEWS, and vicinity
CHESAPEAKE BAY
ATLANTIC OCEAN
DELAWARE BAY
KENTUCKY
NORTH CAROLINA
PENNSYLVANIA
MARYLAND
WEST VIRGINIA
TENNESSEE
Longitude West from Greenwich

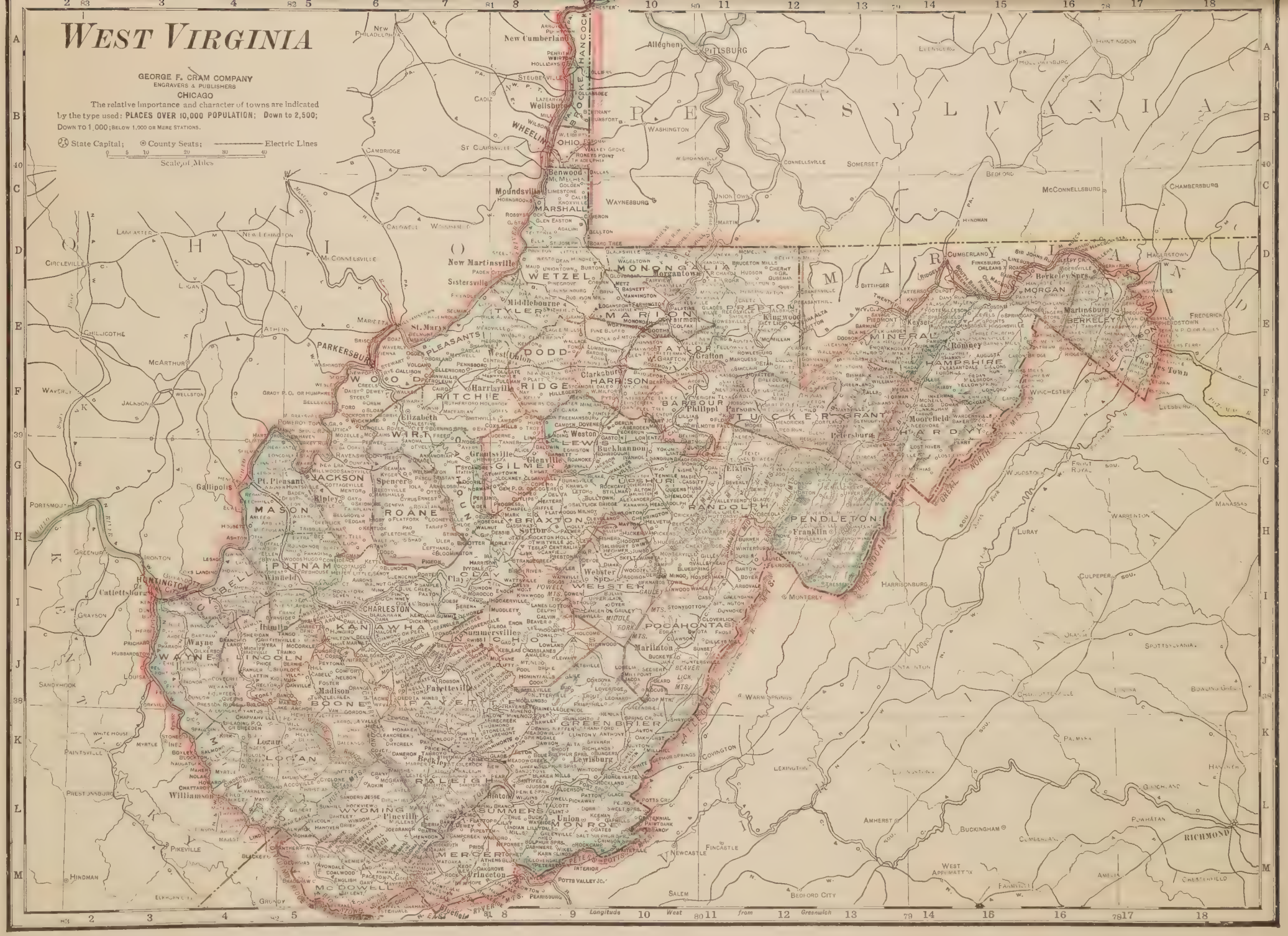
WEST VIRGINIA
GEORGE F. CRAM COMPANY
ENGRAVERS & PUBLISHERS
CHICAGO
The relative importance and character of towns are indicated by the type used: PLACES OVER 10,000 POPULATION; Down to 2,500; Down to 1,000; below 1,000 or mere stations.
State Capital; County Seats; Electric Lines
Scale of Miles
PENNSYLVANIA
OHIO
MARYLAND
VIRGINIA
KENTUCKY
Longitude West from Greenwich

OHIO
GEORGE F. CRAM COMPANY
ENGRAVERS & PUBLISHERS
CHICAGO
The relative importance and character of towns are indicated by the type used: PLACES OVER 25,000; POPULATION; Down to 5,000. Down to 2,000; BELOW 2, OR MERE STATIONS.
State Capital
County Seats
Electric Lines
Scale of Miles
MAP OF CINCINNATI AND HAMILTON COUNTY
Scale of Miles
Longitude West from Greenwich
LAKE ERIE
MICHIGAN
ONTARIO
CANADA
UNITED STATES
International Boundary Line
COLUMBUS
CINCINNATI
CLEVELAND
TOLEDO
ZANESVILLE
Cleveland
Newburg
Rocksport
Berea
Elyria

INDIANA
GEORGE F. CRAM COMPANY
ENGRAVERS & PUBLISHERS
CHICAGO
Scale of Miles
0 5 10 20 30 40
The relative importance and character of towns are indicated by the type used: PLACES OVER 25,000 POPULATION; Down to 5,000; Down to 1,000; BELOW 1,000 OR MERE STATIONS.
State Capital; County Seats
Electric Lines.
LAKE COUNTY
MARION CO.
CHICAGO
L. MICH.
MICHIGAN
Longitude West from Greenwich

WISCONSIN
GEORGE F. CRAM COMPANY
ENGRAVERS & PUBLISHERS
CHICAGO
The relative importance and character of towns are indicated by the type used: PLACES OVER 25,000; POPULATION; Down to 5,000 Down to 1,000; BELOW 1,000 OR MERE STATIONS.
State Capital
County Seats
Electric Lines
Scale of Miles
0 5 10 20 30 40 50
Longitude West from Greenwich
THE APOSTLE ISLANDS
Bayfield
Superior
Ashland
Hayward
Spooner
Rice Lake
Ladysmith
Phillips
Medford
Merrill
Antigo
Wausau
Stevens Point
Marshfield
Neillsville
Black River Falls
Tomah
Sparta
La Crosse
Onalaska
Fond du Lac
Oshkosh
Appleton
Green Bay
Menasha
Neenah
Kaukauna
Sheboygan
Plymouth
Port Washington
Hartford
Cedarburg
Milwaukee
S. Milwaukee
Racine
Kenosha
Waukesha
Burlington
Geneva
Beloit
Janesville
Darlington
Platteville
Lancaster
Mineral Point
Dodgeville
Boscobel
Richland Center
Viroqua
Prairie du Chien
Tomahawk
Rhinelander
Eagle River
Florence
Crandon
Spooner
Hudson
Ellsworth
Prescott
Menomonie
Spring Valley
Chippewa Falls
Eau Claire
Neillsville
Black River Falls
Fountain City
Rochester
Dodge Center
Winona
Stillwater
Hastings
Red Wing
Lake City
Wabasha
Zumbrota
Mantorville
Plainview
Lake Superior
Lake Michigan
Lake Winnebago
Lake Pepin
Mississippi River
Wisconsin River
Chippewa River
Fox River
Rock River
Menominee River
Menominee Falls
Sheboygan Falls
Port Washington
Oconomowoc
Waukesha
Milwaukee
Racine
Kenosha
Burlington
Geneva
Beloit
Janesville
Darlington
Platteville
Lancaster
Mineral Point
Dodgeville
Boscobel
Richland Center
Viroqua
Prairie du Chien
Tomahawk
Rhinelander
Eagle River
Florence
Crandon
Spooner
Hudson
Ellsworth
Prescott
Menomonie
Spring Valley
Chippewa Falls
Eau Claire
Neillsville
Black River Falls
Fountain City
Rochester
Dodge Center
Winona
Stillwater
Hastings
Red Wing
Lake City
Wabasha
Zumbrota
Mantorville
Plainview
Lake Superior
Lake Michigan
Lake Winnebago
Lake Pepin
Mississippi River
Wisconsin River
Chippewa River
Fox River
Rock River
Menominee River
Menominee Falls
Sheboygan Falls
Port Washington
Oconomowoc
Waukesha
Milwaukee
Racine
Kenosha
Burlington
Geneva
Beloit
Janesville
Darlington
Platteville
Lancaster
Mineral Point
Dodgeville
Boscobel
Richland Center
Viroqua
Prairie du Chien
Tomahawk
Rhinelander
Eagle River
Florence
Crandon
Spooner
Hudson
Ellsworth
Prescott
Menomonie
Spring Valley
Chippewa Falls
Eau Claire
Neillsville
Black River Falls
Fountain City
Rochester
Dodge Center
Winona
Stillwater
Hastings
Red Wing
Lake City
Wabasha
Zumbrota
Mantorville
Plainview
Lake Superior
Lake Michigan
Lake Winnebago
Lake Pepin
Mississippi River
Wisconsin River
Chippewa River
Fox River
Rock River
Menominee River
Menominee Falls
Sheboygan Falls
Port Washington
Oconomowoc
Waukesha
Milwaukee
Racine
Kenosha
Burlington
Geneva
Beloit
Janesville
Darlington
Platteville
Lancaster
Mineral Point
Dodgeville
Boscobel
Richland Center
Viroqua
Prairie du Chien
Tomahawk
Rhinelander
Eagle River
Florence
Crandon
Spooner

MICHIGAN
GEORGE F. CRAM COMPANY
ENGRAVERS & PUBLISHERS
CHICAGO
The relative importance and character of towns are indicated by the type used: PLACES OVER 25,000; POPULATION; Down to 5,000 Down to 1,000; BELOW 1,000 OR MERE STATIONS.
State Capital
County Seats
Electric Lines
Scale of Miles
0 5 10 20 30 40 50
ISLE ROYAL
Part of Keweenaw County
Mich. Terr.
LAKE SUPERIOR
LAKE MICHIGAN
LAKE HURON
LAKE ERIE
LAKE ST. CLAIR
Longitude West
Greenwich

ILLINOIS
GEORGE F. CRAM COMPANY
ENGRAVERS & PUBLISHERS
CHICAGO
The relative importance and character of towns are indicated by the type used: PLACES OVER 20,000 POPULATION; Down to 10,000; Down to 5,000; Electric Lines.
0 5 10 20 30 40
Scale of miles
CHICAGO
ROCK ISLAND
Burlington
Galesburg
Peoria
Bloomington
Springfield
Decatur
Champaign
Urbana
Danville
Kankakee
Joliet
Aurora
Elgin
Rockford
Freeport
Waukegan
Evanston
Quincy
Alton
East St. Louis
Centralia
Carbondale
Cairo
Mt. Vernon
Shawneetown
Metropolis
Hyde Park
South Chicago
Blue Island
Hammond
Harvey
Lake Michigan
Lake Superior
Lake Erie
Lake Huron
Lake Ontario
Lake Calumet
Lake George
Lake Michigan
INDIANA
Traverse West from Greenwich

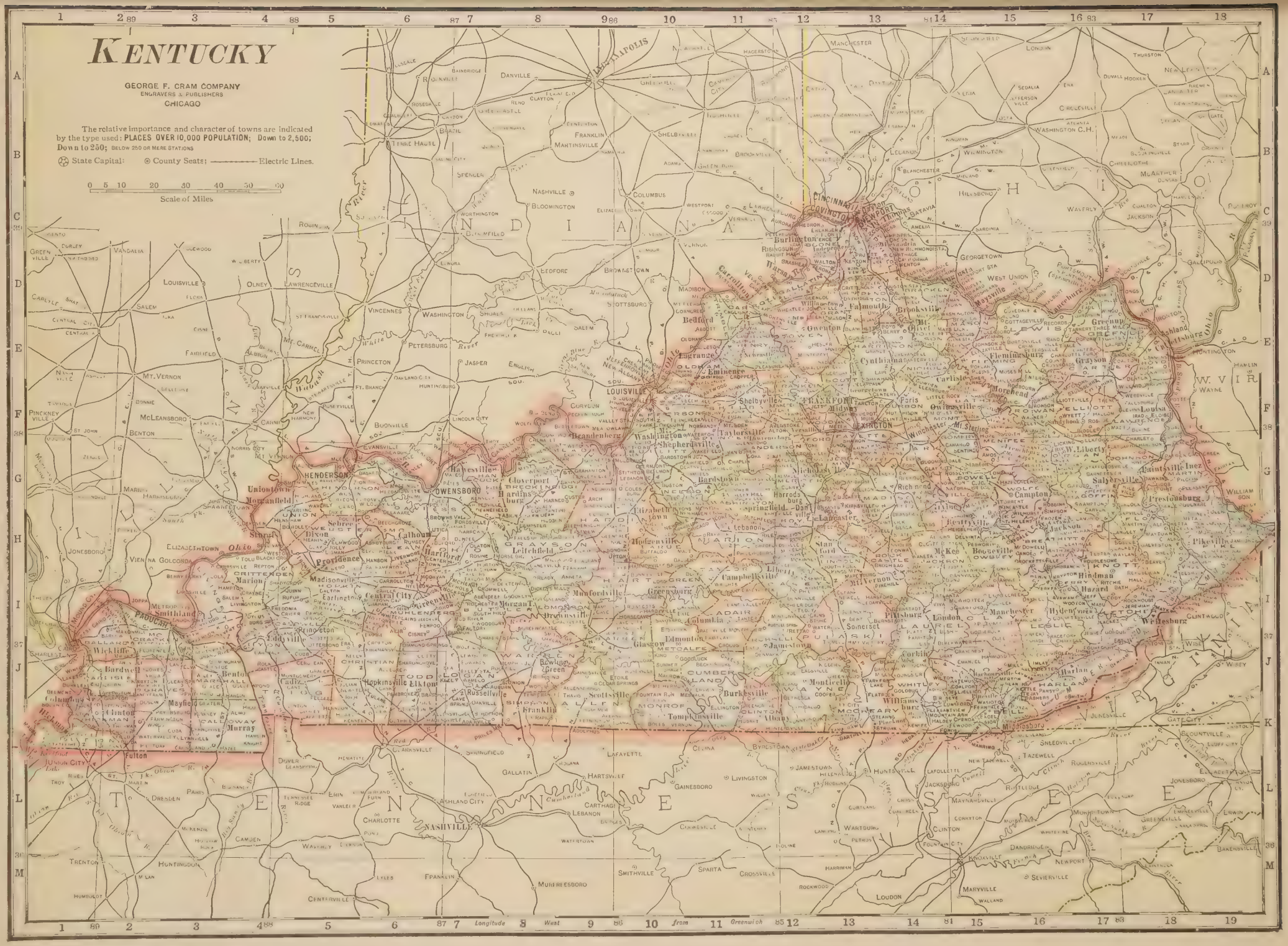
KENTUCKY
GEORGE F. CRAM COMPANY
ENGRAVERS & PUBLISHERS
CHICAGO
The relative importance and character of towns are indicated by the type used: PLACES OVER 10,000 POPULATION; Down to 2,500; Down to 250; BELOW 250 OR MERE STATIONS
State Capital: County Seats; Electric Lines.
0 5 10 20 30 40 50 60
Scale of Miles
INDIANAPOLIS
CINCINNATI
LOUISVILLE
NASHVILLE
Longitude West from Greenwich

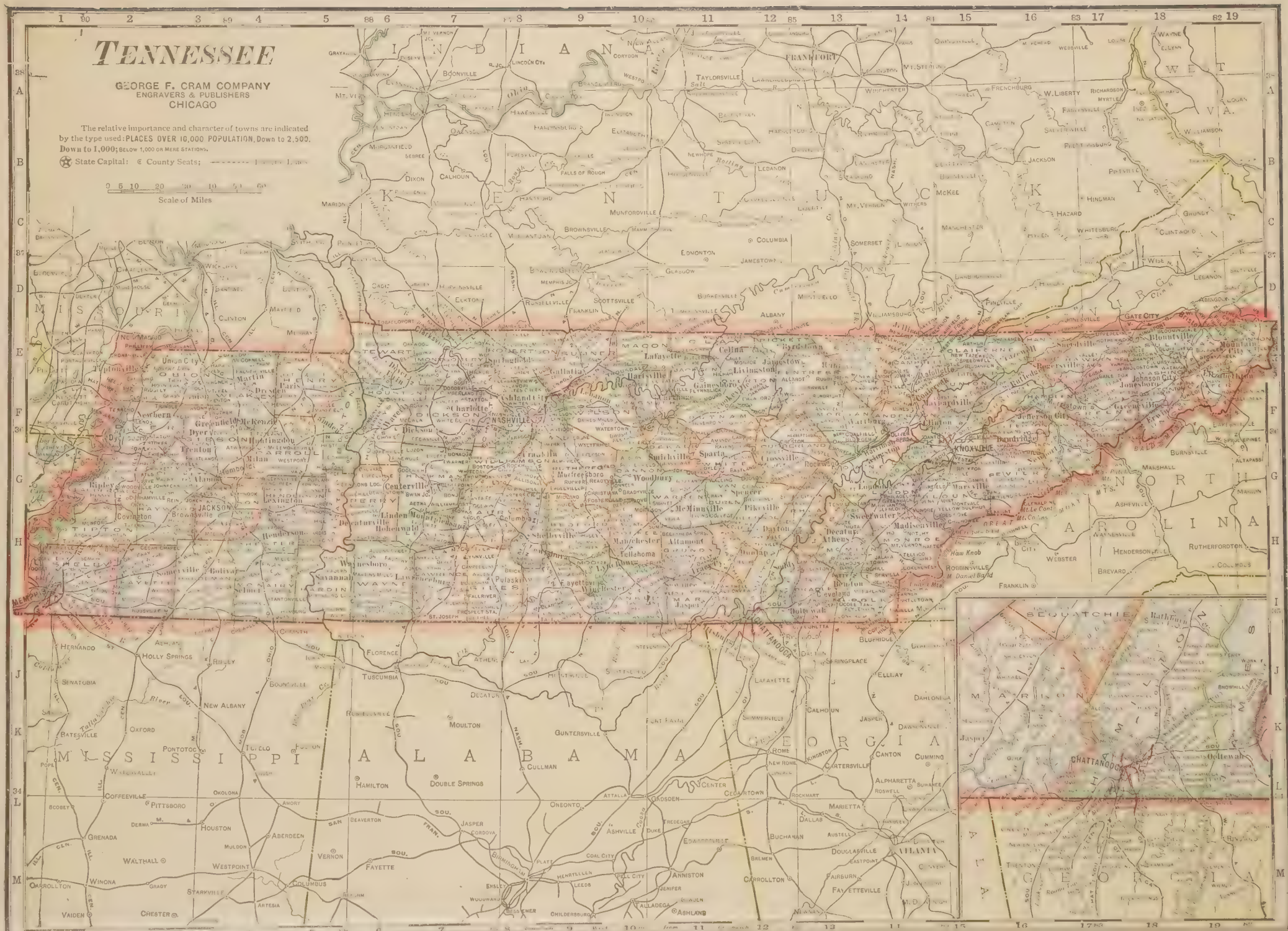
TENNESSEE
GEORGE F. CRAM COMPANY
ENGRAVERS & PUBLISHERS
CHICAGO
The relative importance and character of towns are indicated by the type used: PLACES OVER 10,000 POPULATION, Down to 2,500. Down to 1,000; BELOW 1,000 OR MERE STATIONS.
State Capital: County Seats;
Scale of Miles
INDIANA
KENTUCKY
VIRGINIA
NORTH CAROLINA
GEORGIA
ALABAMA
MISSISSIPPI
MISSOURI
NASHVILLE
KNOXVILLE
CHATTANOOGA
ATLANTA
MEMPHIS
SEQUATCHIE
MARION
CHATTANOOGA

NORTH CAROLINA
GEORGE F. CRAM COMPANY
ENGRAVERS & PUBLISHERS
CHICAGO
The relative importance and character of towns are indicated by the type used: PLACES OVER 7,500 POPULATION; Down to 2,000 Down to 750; BELOW 750 OR MERE STATIONS.
State Capital; County Seats; Electric Lines.
Scale of Miles
Longitude West from Greenwich
WEST VIRGINIA
KENTUCKY
TENNESSEE
VIRGINIA
SOUTH CAROLINA
GEORGIA
ATLANTIC OCEAN
CHESAPEAKE BAY
RICHMOND
WILMINGTON
COLUMBIA
CHARLOTTE
RALEIGH
GREENSBORO
WINSTON
ASHEVILLE
NEW BERN
Cape Hatteras
Cape Lookout
Cape Fear
Cape Romain
Bulls Bay
Monks Corner
Hampton
Wadesboro
Lumberton
Fayetteville
Goldsboro
Kinston
Tarboro
Weldon
Roanoke
Bedford City
Lynchburg
Danville
Petersburg
Norfolk
Newport News
Hampton
Cape Charles
Cape Henry
Dawson Island
Southport
Morehead City
Elizabeth City
Edenton
Washington
Plymouth
Williamston
Roxboro
Henderson
Louisburg
Rocky Mount
Nashville
Wilson
Greenville
Clinton
Tarboro
Rockingham
Laurinburg
Maxton
Pembroke
Lumberton
Whiteville
Tabor City
Elizabethtown
Clarkton
Fairmont
Lexington
Thomasville
High Point
Asheville
Hendersonville
Brevard
Waynesville
Franklin
Murphy
Marion
Morganton
Lenoir
Boone
Jefferson
Wilkesboro
Mocksville
Salisbury
Concord
Kannapolis
Mooresville
Statesville
Lincolnton
Gastonia
Shelby
Rutherfordton
Forest City
Cherryville
Hickory
Newton
Mt. Airy
Reidsville
Eden
Yadkin
Stokes
Surry
Alleghany
Ashe
Watauga
Avery
Mitchell
Yancey
Madison
Buncombe
Henderson
Transylvania
Haywood
Jackson
Swain
Graham
Macon
Clay
Cherokee
Polk
Rutherford
McDowell
Burke
Caldwell
Catawba
Iredell
Rowan
Davie
Forsyth
Stokes
Rockingham
Caswell
Person
Granville
Vance
Warren
Halifax
Northampton
Bertie
Hertford
Gates
Chowan
Perquimans
Pasquotank
Camden
Currituck
Dare
Tyrrell
Washington
Hyde
Beaufort
Martin
Pitt
Greene
Lenoir
Jones
Craven
Pamlico
Carteret
Onslow
Pender
New Hanover
Brunswick
Columbus
Bladen
Robeson
Scotland
Richmond
Moore
Lee
Chatham
Orange
Alamance
Guilford
Randolph
Montgomery
Stanly
Cabarrus
Mecklenburg
Union
Anson
Cumberland
Sampson
Duplin
Wayne
Johnston
Nash
Wilson
Edgecombe

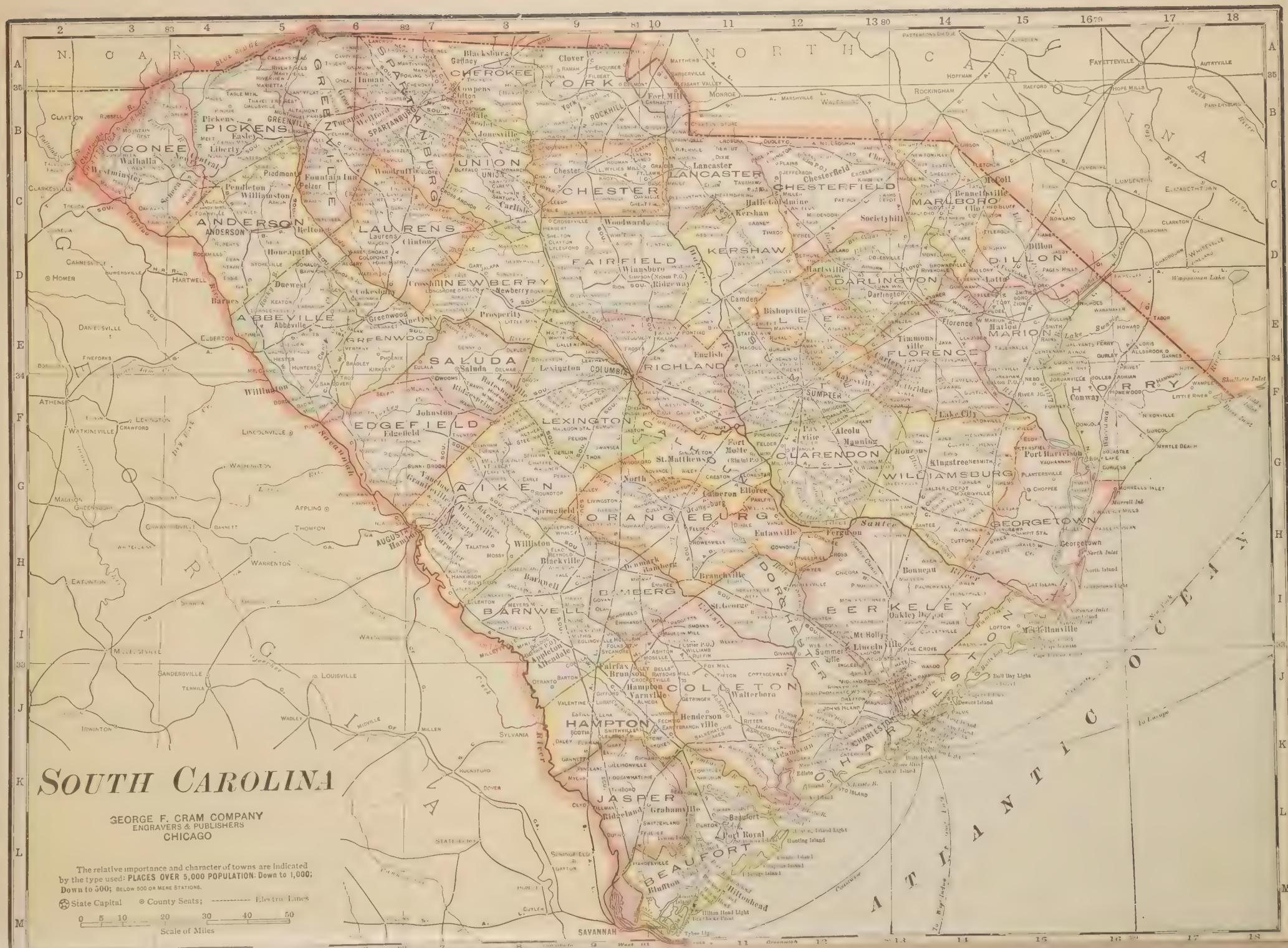
SOUTH CAROLINA
GEORGE F. CRAM COMPANY
ENGRAVERS & PUBLISHERS
CHICAGO
The relative importance and character of towns are indicated by the type used: PLACES OVER 5,000 POPULATION: Down to 1,000; Down to 500; BELOW 500 OR MERE STATIONS.
State Capital
County Seats;
Electric Lines
0 5 10 20 30 40 50
Scale of Miles
N. C A R.
NORTH CAROLINA
ATLANTIC OCEAN
PICKENS
OCONEE
ANDERSON
GREENVILLE
SPARTANBURG
CHEROKEE
YORK
UNION
LAURENS
CHESTER
LANCASTER
CHESTERFIELD
MARLBORO
DILLON
KERSHAW
FAIRFIELD
NEWBERRY
DARLINGTON
MARION
HORRY
ABBEVILLE
GREENWOOD
SALUDA
RICHLAND
LEE
FLORENCE
SUMTER
EDGEFIELD
LEXINGTON
CLARENDON
WILLIAMSBURG
AIKEN
ORANGEBURG
GEORGETOWN
BAMBERG
BERKELEY
BARNWELL
DORCHESTER
COLLETON
HAMPTON
CHARLESTON
JASPER
BEAUFORT
Columbia
Charleston
Savannah
Augusta
Fayetteville
Wilmington
Florence
Sumter
Camden
Orangeburg
Georgetown
Beaufort
Port Royal
Hilton Head
Bluffton
Walterboro
Summerville
Mt Pleasant
Sullivans Island
Isle of Palms
Edisto Island
Kiawah Island
Hunting Island
Dewees Island
Bull Bay Light
Hilton Head Light
Tybee Light
Port Royal Light
Santee
Pee Dee
Lake City
Conway
Kingstree
Manning
Sumter
Bennettsville
Dillon
Latta
Marion
Mullins
Lake Marion
Lake Moultrie
Wateree
Catawba
Saluda
Congaree
Edisto
Ashley
Cooper
Wando
Stono
Combahee
Broad
Tugaloo
Chattahoochee
Savannah
Ocmulgee
Altamaha
Ogeechee
Santee
Pee Dee
Cape Fear
Roanoke
Chowan
Neuse
Tar
Pamlico
Albemarle
Currituck
Pamlico Sound
Albemarle Sound
Currituck Sound
Cape Hatteras
Cape Lookout
Cape Fear
Cape Romain
Tybee Light
Port Royal Light
Hilton Head Light
Bull Bay Light
Dewees Island
Hunting Island
Edisto Island
Kiawah Island
Sullivans Island
Isle of Palms
Wappoo Cut
Stono Inlet
Shallotte Inlet
Little River
Myrtle Beach
Murrell Inlet
North Inlet
Georgetown Light
Sullivans Island Light
Hunting Island Light
Port Royal Island
Hilton Head Island
Daufuskie Island
Bull Island
Dewees

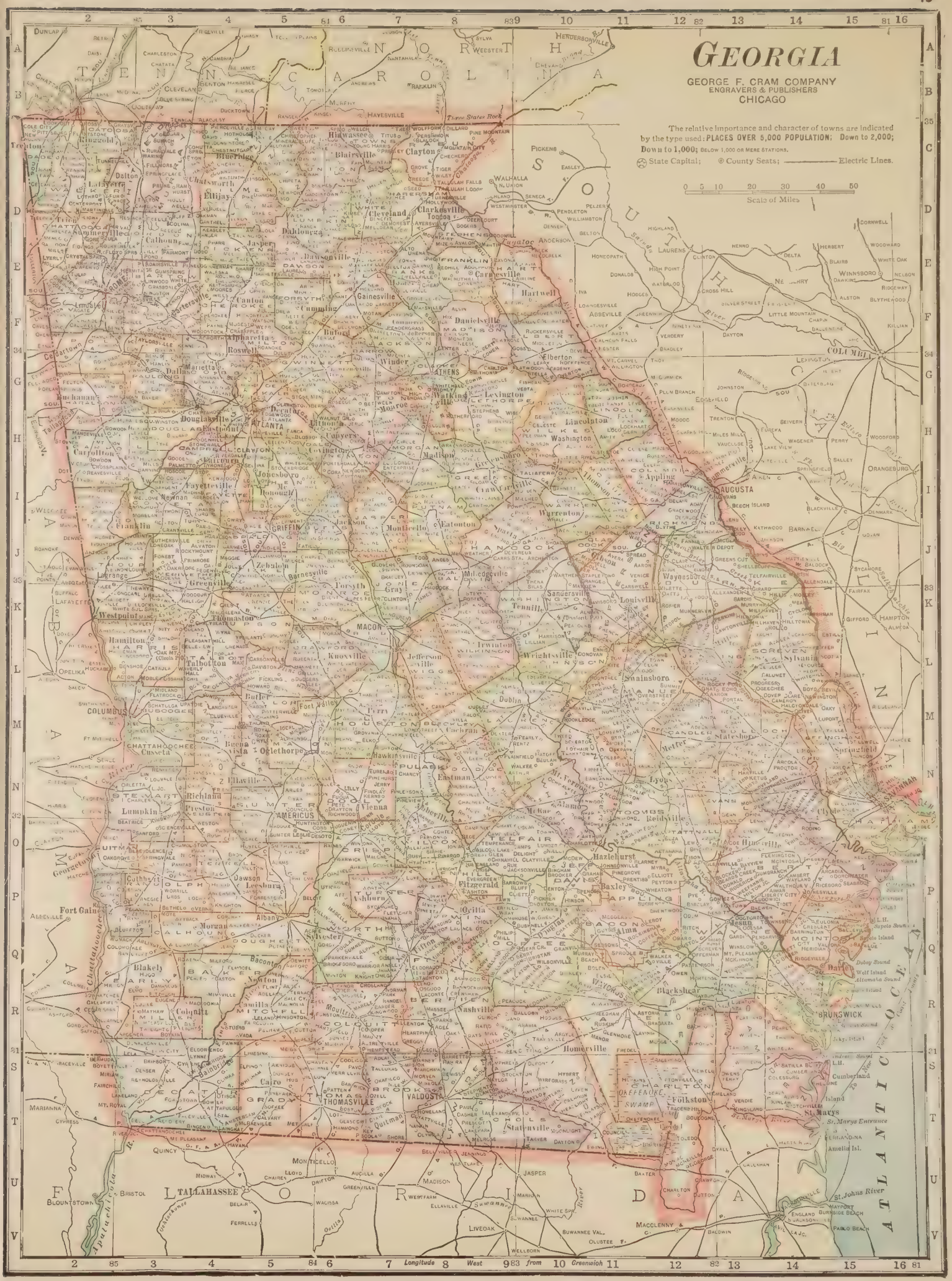
GEORGIA
GEORGE F. CRAM COMPANY
ENGRAVERS & PUBLISHERS
CHICAGO
The relative importance and character of towns are indicated by the type used: PLACES OVER 5,000 POPULATION; Down to 2,000; Down to 1,000; BELOW 1,000 OR MERE STATIONS.
State Capital; County Seats; Electric Lines.
Scale of Miles
Longitude West from Greenwich
ATLANTIC OCEAN
FLORIDA
TENNESSEE
NORTH CAROLINA
SOUTH CAROLINA
ALABAMA
ATLANTA
COLUMBUS
MACON
AUGUSTA
SAVANNAH
TALLAHASSEE
VALDOSTA
THOMASVILLE
Three States Rock

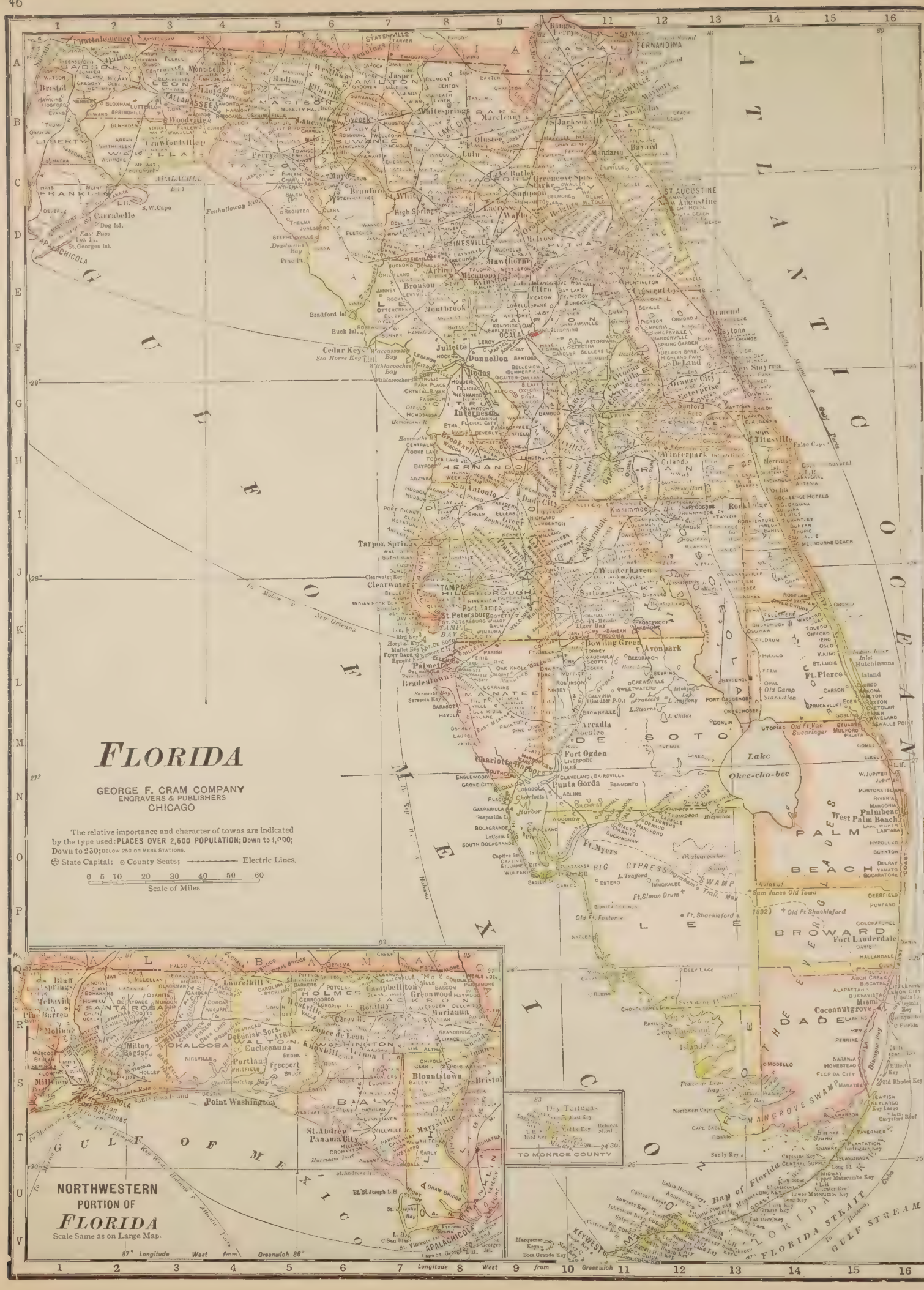
FLORIDA
GEORGE F. CRAM COMPANY
ENGRAVERS & PUBLISHERS
CHICAGO
The relative importance and character of towns are indicated by the type used: PLACES OVER 2,500 POPULATION; Down to 1,000; Down to 250; BELOW 250 OR MERE STATIONS.
State Capital; County Seats; Electric Lines.
0 5 10 20 30 40 50 60
Scale of Miles
NORTHWESTERN PORTION OF FLORIDA
Scale Same as on Large Map.
GULF OF MEXICO
ATLANTIC OCEAN
Longitude West from Greenwich
Jacksonville
Pensacola
Tallahassee
Gainesville
Ocala
Orlando
Tampa
Miami
Key West
Lake Okeechobee
Dry Tortugas
TO MONROE COUNTY

ALABAMA
GEORGE F. CRAM COMPANY
ENGRAVERS & PUBLISHERS
CHICAGO
The relative importance and character of towns are indicated by the type used: PLACES OVER 25,000 POPULATION. Down to 2,500 Down to 1,000; BELOW 1,000 OR MERE STATIONS.
State Capital; County Seats; Electric Lines
0 5 10 20 30 40
Scale of Miles
Longitude West from Greenwich
Mississippi Sound
Horn Isl.
Petit Bois Isl.
Dauphin Isl.
Bon Secours Bay
Pensacola Bay
Perdido Bay
Chattahoochee
Tennessee River
Tuscaloosa
Montgomery
Selma
Mobile
Pensacola
Huntsville
Decatur
Birmingham
Anniston
Gadsden
Talladega
Opelika
Tuskegee
Eufaula
Dothan
Troy
Greenville
Evergreen
Andalusia
Brewton
Mt. Vernon
Stockton
Bay Minette
Whistler
Chatom
Grove Hill
Jackson
Monroeville
Camden
Linden
Demopolis
Livingston
Eutaw
Greensboro
Marion
Centreville
Clanton
Prattville
Wetumpka
Tallassee
Union Springs
Clayton
Abbeville
Ozark
Enterprise
Elba
Geneva
Columbia
Ashland
Wedowee
Roanoke
Lafayette
Lineville
Ashville
Jacksonville
Piedmont
Heflin
Oxford
Talladega
Wilsonville
Columbiana
Alexander City
Rockford
Dadeville
Brierfield
Eclectic
Jasper
Carrollton
Vernon
Fayette
Russellville
Moulton
Hamilton
Double Springs
Guntersville
Albertville
Gadsden
Ft. Payne
Scottsboro
Bridgeport
Florence
Sheffield
Tuscumbia
Athens
Corinth
Rome
Kingston
Calhoun
Lafayette
Summerville
Cedar Bluff
Gaylesville
Centre
Cullman
Jasper
Carrollton
Livingston
Eutaw
Greensboro
Marion
Demopolis
Linden
Camden
Grove Hill
Jackson
Monroeville
Chatom
Mt. Vernon
Stockton
Bay Minette
Whistler
Mobile
Pensacola
Andalusia
Brewton
Evergreen
Greenville
Troy
Union Springs
Clayton
Abbeville
Ozark
Enterprise
Elba
Geneva
Columbia
Dothan
Eufaula
Tuskegee
Opelika
Auburn
Lafayette
Wetumpka
Prattville
Selma
Montgomery
Tuscaloosa
Birmingham
Anniston
Gadsden
Talladega
Huntsville
Decatur
Florence
Sheffield
Tuscumbia
Russellville
Moulton
Hamilton
Double Springs
Guntersville
Albertville
Ft. Payne
Scottsboro
Bridgeport
Athens
Corinth
Rome
Kingston
Calhoun
Lineville
Ashville
Jacksonville
Piedmont
Heflin
Oxford
Talladega
Wilsonville
Columbiana
Alexander City
Rockford
Dadeville
Brierfield
Eclectic
Jasper
Carrollton
Vernon
Fayette
Centreville
Clanton
Wedowee
Roanoke
Ashland
Lineville
Cedar Bluff
Gaylesville
Centre
Cullman
Guntersville
Albertville
Ft. Payne
Scottsboro
Bridgeport
Florence
Sheffield
Tuscumbia
Russellville
Moulton
Hamilton
Double Springs
Decatur
Huntsville

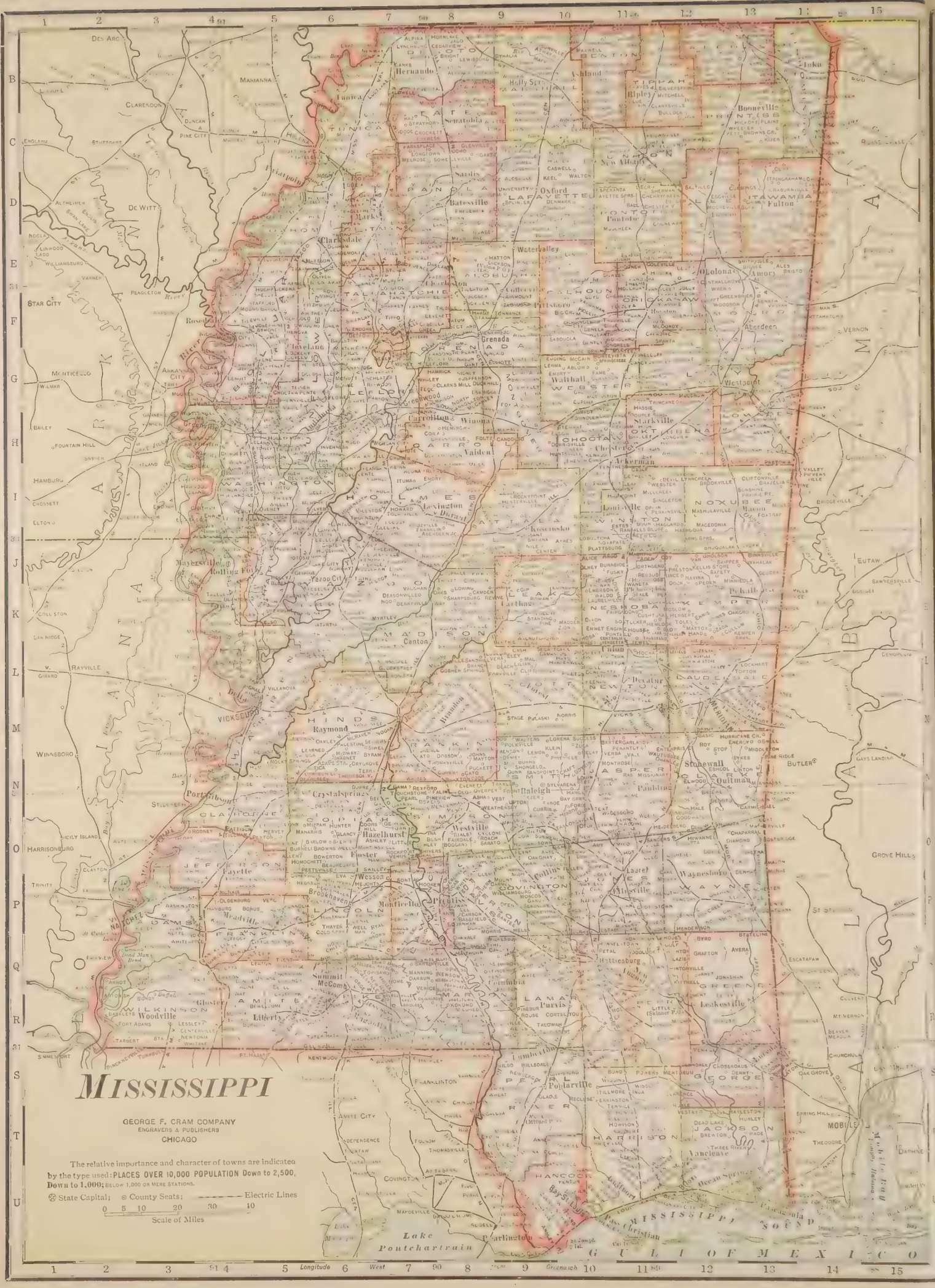
MISSISSIPPI
GEORGE F. CRAM COMPANY
ENGRAVERS & PUBLISHERS
CHICAGO
The relative importance and character of towns are indicated by the type used: PLACES OVER 10,000 POPULATION Down to 2,500, Down to 1,000; BELOW 1,000 OR MERE STATIONS.
State Capital; County Seats; Electric Lines
Scale of Miles
Longitude West from Greenwich
GULF OF MEXICO
Lake Pontchartrain
Mississippi Sound
Mobile Bay
Bay St. Louis
Pass Christian
Vicksburg
Jackson
Meridian
Natchez
Hernando
Batesville
Oxford
Pontotoc
Fulton
Tupelo
Aberdeen
Columbus
Starkville
Grenada
Carrollton
Winona
Vaiden
Lexington
Durant
Kosciusko
Canton
Yazoo City
Rolling Fork
Greenville
Leland
Indianola
Clarksdale
Marks
Raymond
Port Gibson
Crystal Springs
Hazlehurst
Brookhaven
Monticello
Prentiss
Westville
Collins
Laurel
Hattiesburg
Columbia
Poplarville
Pascagoula
Gulfport
Biloxi
Pearlington
Natchez
Woodville
Liberty
Gloster
Summit
McComb
Magnolia
Kosciusko
Louisville
Macon
Starkville
Ackerman
Eupora
Pontotoc
Ripley
Corinth
Iuka
Bonneville
Fulton
Amory
Okolona
Aberdeen
Westpoint
Walthall
Pittsboro
Water Valley
Oxford
Batesville
Senatobia
Hernando
Ashland
Holly Springs
Marietta
Clarksdale
Tunica
Mariana
Clarendon
Duncan
Pine City
Star City
Rosedale
Greenville
Leland
Indianola
Arcola
Hollandale
Belzoni
Yazoo City
Rolling Fork
Vicksburg
Port Gibson
Raymond
Jackson
Brandon
Pearl River
Leakesville
Lucedale
Vancleave
Ocean Springs
Bay St. Louis
Pass Christian
Mobile
Mobile Bay
Mobile River
Tombigbee River
Pearl River
Yazoo River
Mississippi River
Tallahatchie River
Tallahatchie Bay
Tallahatchie Lake
Lake Pontchartrain
Lake Maurepas
Lake Ponta
Lake Ponta
Lake Ponta

LOUISIANA
GEORGE F. CRAM COMPANY
ENGRAVERS & PUBLISHERS
CHICAGO
The relative importance and character of towns are indicated by the type used: PLACES OVER 10,000 POPULATION; Down to 2,500; Down to 1,000; BELOW 1,000 OR MERE STATIONS.
State Capital; County Seats; Electric Lines.
0 5 10 20 30 40 50 60
Scale of Miles
GULF OF MEXICO
MISSISSIPPI SOUND
Lake Pontchartrain
Lake Sabine
Lake Cameron
Vermilion Bay
Atchafalaya Bay
Terrebonne Bay
Barataria Bay
Caillou Bay
Timbalier Bay
Grand Isle
Chandeleur Islands
Breton Sound
Mississippi River
Red River
Ouachita River
Sabine River
Calcasieu River
Pearl River
Tchefuncte River
Tangipahoa River
Amite River
Bayou Teche
Bayou Lafourche
Bayou Terrebonne
Bayou Vermilion
Bayou Cocodrie
Bayou Boeuf
Bayou Rigolets
Bayou Lacombe
Bayou Bonfouca

ARKANSAS
GEORGE F. CRAM COMPANY
ENGRAVERS & PUBLISHERS
CHICAGO
The relative importance and character of towns are indicated by the type used. PLACES OVER 5,000 POPULATION, Down to 2,500; Down to 1,000; Below 1,000 Not Mentioned.
State Capital; County Seats; Electric Lines.
Scale of Miles
0 5 10 20 30 40 50
Longitude West from Greenwich
LITTLE ROCK
HOT SPRINGS
FT SMITH
MEMPHIS
TEXAS
INDIAN TERRITORY
MISSOURI
TENNESSEE
MISSISSIPPI
Junction Cy.

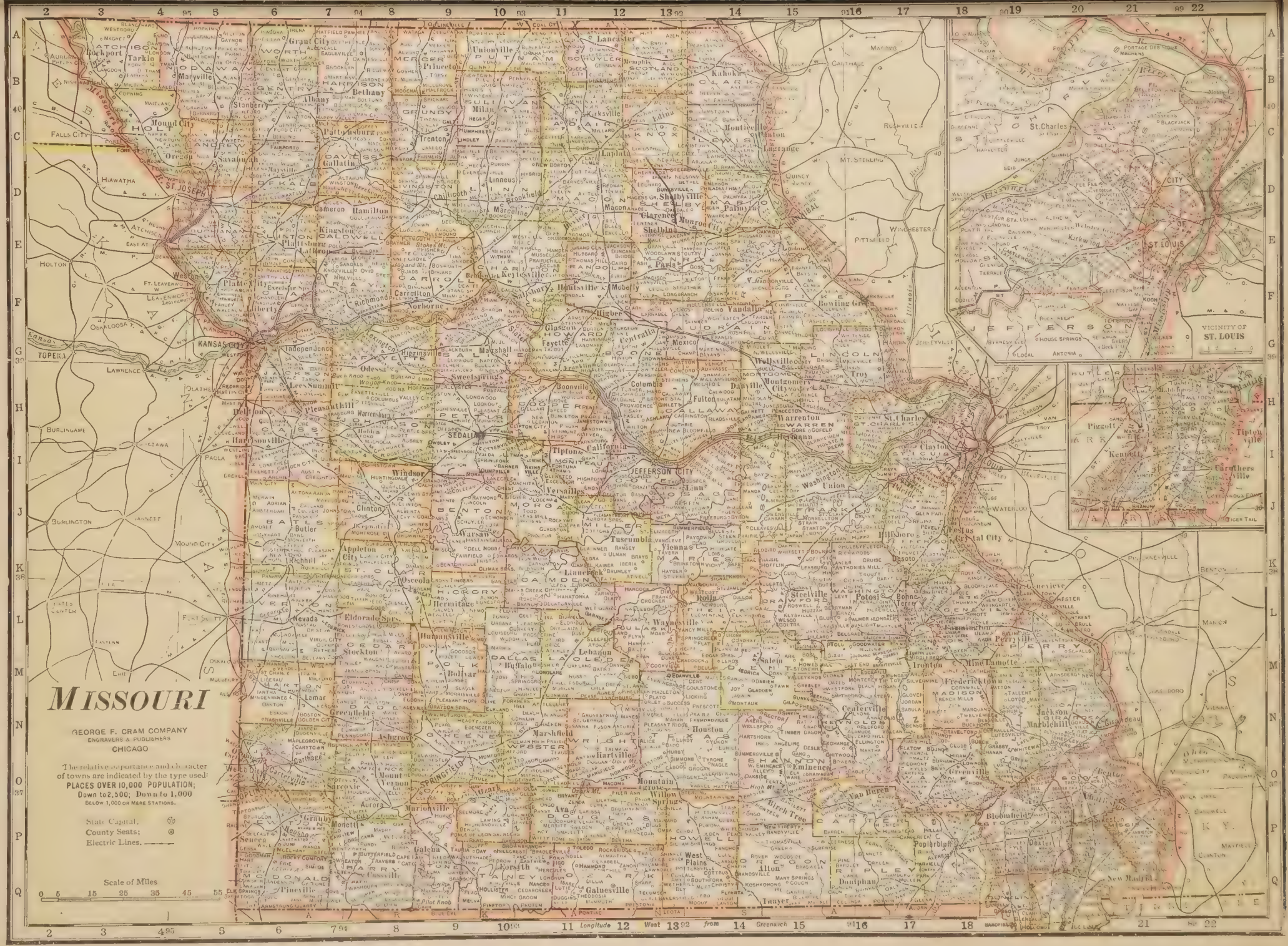
MISSOURI
GEORGE F. CRAM COMPANY
ENGRAVERS & PUBLISHERS
CHICAGO
The relative importance and character of towns are indicated by the type used:
PLACES OVER 10,000 POPULATION;
Down to 2,500; Down to 1,000
BELOW 1,000 OR MERE STATIONS.
State Capital.
County Seats;
Electric Lines.
Scale of Miles
0 5 15 25 35 45 55
VICINITY OF ST. LOUIS
Longitude West from Greenwich

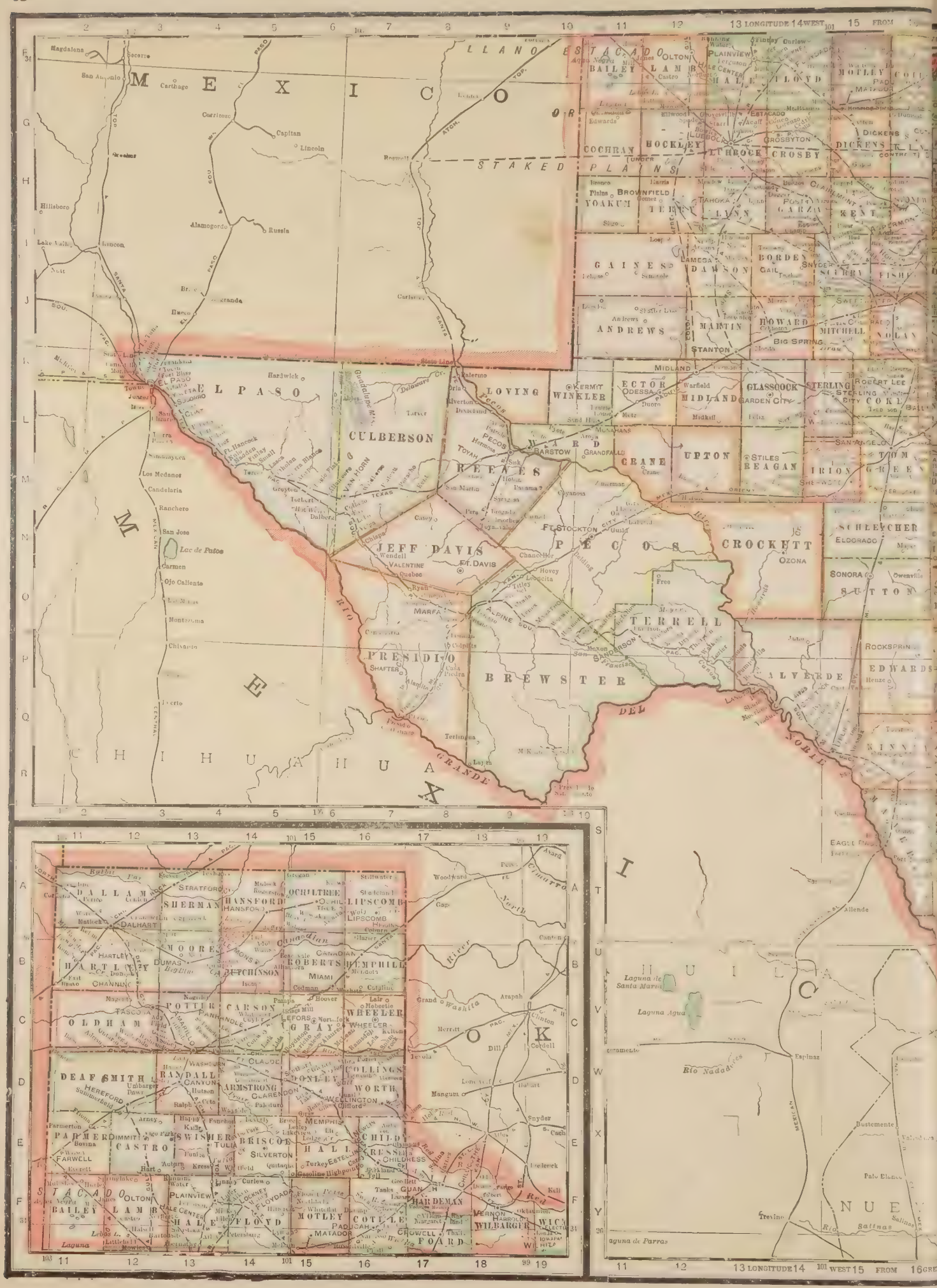
MEXICO
CHIHUAHUA
EL PASO
HUDSPETH
CULBERSON
JEFF DAVIS
PRESIDIO
REEVES
LOVING
WINKLER
WARD
PECOS
CRANE
UPTON
CROCKETT
TERRELL
BREWSTER
ECTOR
MIDLAND
GLASSCOCK
STERLING
COKE
REAGAN
IRION
TOM GREEN
SCHLEICHER
SUTTON
EDWARDS
KINNEY
MAVERICK
ZAVALA
DUVAL
WEBB
ZAPATA
STARR
LAMPASSAS
MILLS
BRAZOS
BURLESON
LEE
BEXAR
WILSON
KARNES
GOLIAD
VICTORIA
JACKSON
MATAGORDA
WHARTON
FORT BEND
BRAZORIA
GALVESTON
HARRIS
CHAMBERS
LIBERTY
HARDIN
JEFFERSON
ORANGE
TYLER
POLK
TRINITY
HOUSTON
ANGELINA
NACOGDOCHES
SAN AUGUSTINE
SABINE
SHELBY
PANOLA
HARRISON
CASS
MARION
CHEROKEE
ANDERSON
MORRIS
TITUS
FRANKLIN
HOPKINS
RAINS
WOOD
UPSHUR
GREGG
SMITH
VAN ZANDT
HENDERSON
ANDERSON
CAMP
TRAVIS
HAYS
BLANCO
KERR
BANDERA
MEDINA
UVALDE
MAVERICK
ZAVALA
DUVAL
WEBB
ZAPATA
STARR
Laguna de Santa Maria
Laguna Agua
Rio Nadadores
Laguna de Parras
Espinaz
Bustemente
Palo Blanco
Trevino
Rio Salinas
Allende
Eagle Pass
Rio Grande
Rio Nueces
Rio Pecos
Rio Colorado
Rio Concho
Rio Grande
Rio Salado
Rio Nueces
Rio Frio
Rio Sabinas
Rio Bravo
Rio Grande

MAP OF
TEXAS
GEORGE F. CRAM COMPANY
ENGRAVERS & PUBLISHERS
CHICAGO
EASTERN
Scale of Miles
0 10 20 30 40 50 100
GULF OF MEXICO
GALVESTON
BROWNSVILLE
MATAMOROS
LAREDO
HOUSTON
AUSTIN
SAN ANTONIO
CORPUS CHRISTI
ROCKPORT
PORT ARANSAS
Aransas Pass
Corpus Christi Pass
Corpus Christi Bay
Galveston Entrance
Galveston Bay
Matagorda Bay
Sabine Pass
Sabine Lake
Lake Corpus Christi
Lake Livingston
Lake Conroe
Lake Sam Rayburn
Lake Texana
Lake Travis
Lake Buchanan
Lake Kemp
Lake Bob Sandlin
Lake Tawakoni
Lake Fork
Lake Cypress Springs
Lake Ray Hubbard
Lake Dallas
Lake Ray Roberts
Lake Cooper
Lake Brownwood
Lake Nasworthy
Lake Ivie
Lake Sweetwater
Lake Colorado City
Lake Thomas
Lake Alan Henry
Lake Meredith
Lake Tom Green
Lake Kickapoo
Lake Dunlap
Lake Medina
Lake Nacogdoches
Lake Sabine
Lake Tyler
Lake Palestine
Lake Cypress
Lake Mexia
Lake Waco
Lake Ellen
Lake Ellen Smith
Lake Fannin
Lake Fannin
Lake Ellen
Lake Ellen Smith
Lake Fannin
Lake Ellen
Lake Ellen Smith
Lake Fannin
Lake Ellen
Lake Ellen Smith

IOWA
GEORGE F. CRAM COMPANY
ENGRAVERS & PUBLISHERS
CHICAGO
The relative importance and character of towns are indicated by the type used:
PLACES OVER 20,000 POPULATION;
Down to 2,500; Down to 1,000;
BELOW 1,000 OR MERE STATIONS.
State Capital; County Seats;
Electric Lines.
Scale of Miles
0 5 10 20 30 40
MINNESOTA
MISSOURI
ILLINOIS
Longitude West from Greenwich

MINNESOTA
GEORGE F. CRAM COMPANY
ENGRAVERS & PUBLISHERS
CHICAGO
Scale of Miles
0 5 10 20 30 40 50 60
LAKE OF THE WOODS
Whitemouth Lake
Rainy Lake
International Falls
Grand Marais
LAKE SUPERIOR
COOK COUNTY
NORTHEASTERN
MINNESOTA.
HUNTERS ISLAND
Red Lake
Upper Red Lake
Indian Res. Lower Red Lake
Leech Lake
Winnibigoshish Lake
Cass Lake
Vermilion Lakes
Two Harbors
Duluth
Superior
Minneapolis
St. Paul
Mankato
Fergus Falls
Brainerd
Alexandria
Pelican Rapids
Park Rapids
Bemidji
Thief River Falls
Crookston
Red Wing
Winona
Rochester
Faribault
Northfield
Owatonna
Albert Lea
Austin
Worthington
Jackson
Luverne
Pipestone
Redwood Falls
Marshall
Litchfield
Willmar
Appleton
Ortonville
Morris
Wadena
Detroit
Brainerd
Cloquet
Carlton
Sandstone
Pine City
Mora
Princeton
Anoka
Hastings
Faribault
Zumbrota
Chatfield
Rushford
Caledonia
Houston
Preston
Fairmont
Worthington
Jackson
Luverne
Pipestone
Slayton
Windom
Madelia
St. James
Mapleton
Blue Earth
Wells
Albert Lea
Austin
Lake City
Red Wing
Wabasha
Plainview
Kenyon
Northfield
Faribault
Owatonna
Mankato
St. Peter
Le Sueur
Lake Crystal

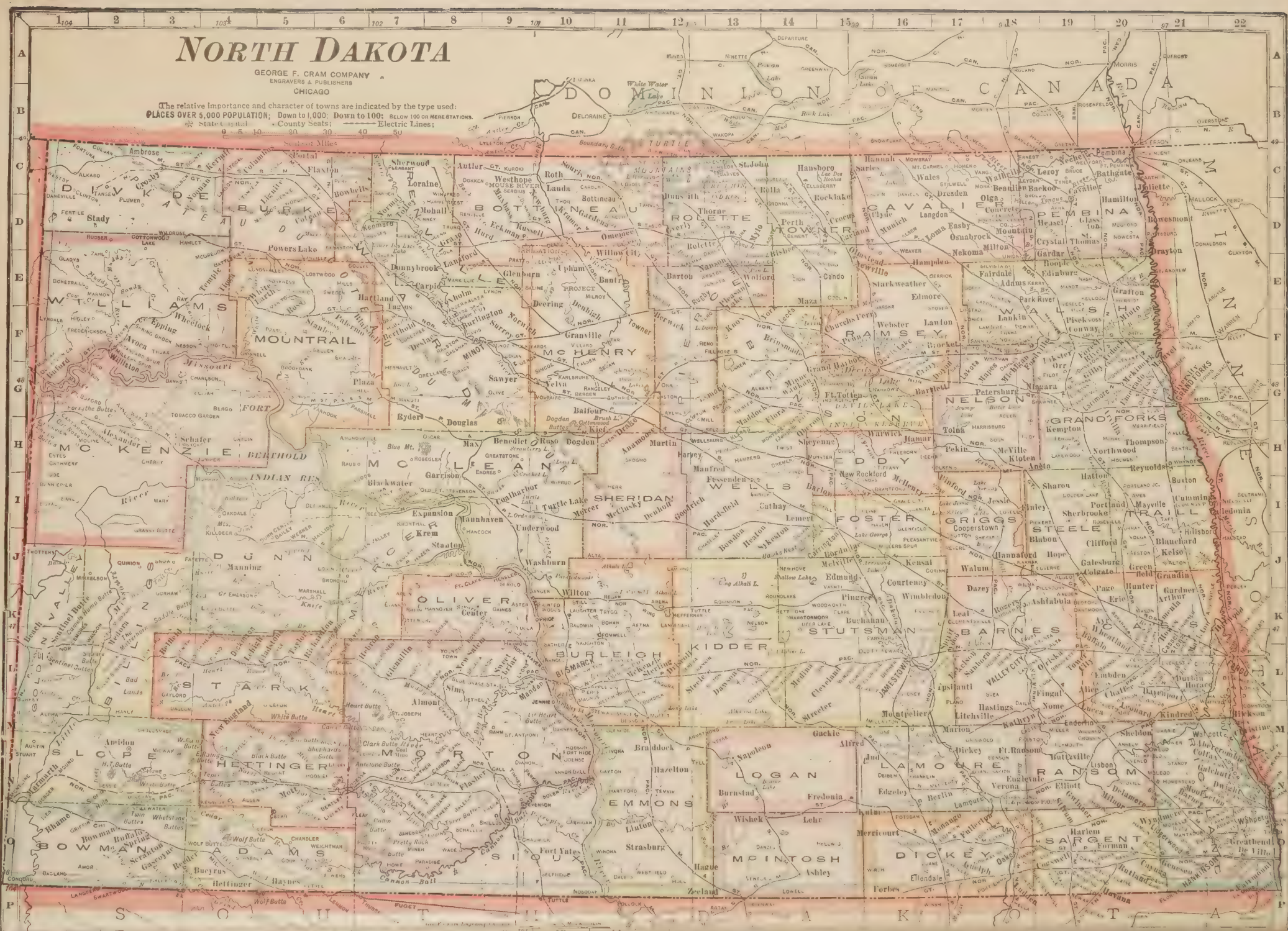
NORTH DAKOTA
GEORGE F. CRAM COMPANY
ENGRAVERS & PUBLISHERS
CHICAGO
The relative importance and character of towns are indicated by the type used:
PLACES OVER 5,000 POPULATION; Down to 1,000; Down to 100; BELOW 100 OR MERE STATIONS.
State Capital · County Seats; ——— Electric Lines;
Scale of Miles
DOMINION OF CANADA
MINNESOTA
SOUTH DAKOTA
DIVIDE
BURKE
WILLIAMS
MOUNTRAIL
WARD
MCHENRY
BOTTINEAU
ROLETTE
TOWNER
CAVALIER
PEMBINA
WALSH
RAMSEY
NELSON
GRAND FORKS
MCKENZIE
BERTHOLD
INDIAN RES.
MCLEAN
SHERIDAN
WELLS
FOSTER
EDDY
GRIGGS
STEELE
TRAILL
DUNN
OLIVER
STUTSMAN
BARNES
CASS
STARK
BURLEIGH
KIDDER
SLOPE
HETTINGER
MORTON
LOGAN
LAMOURE
RANSOM
BOWMAN
ADAMS
SIOUX
EMMONS
MCINTOSH
DICKEY
SARGENT
Missouri
Cannon-Ball
Heart
Knife
Sheyenne
Souris
Pembina
Red
Minnesota
Bismarck
Jamestown
Grand Forks
Williston
Minot
Devils Lake
Fort Yates
Ft. Totten
Ft. Pembina
Ft. Ransom
Ft. Abraham Lincoln
Ft. Clark
Ft. Stevenson
Ft. Berthold
Ft. Buford
Ft. Pierre
Ft. Rice
Ft. Sully
Ft. Lincoln
Ft. Mandan
Ft. Seward
Ft. Dilworth
Ft. Ransom
Ft. Totten
Ft. Yates
Ft. Pierre

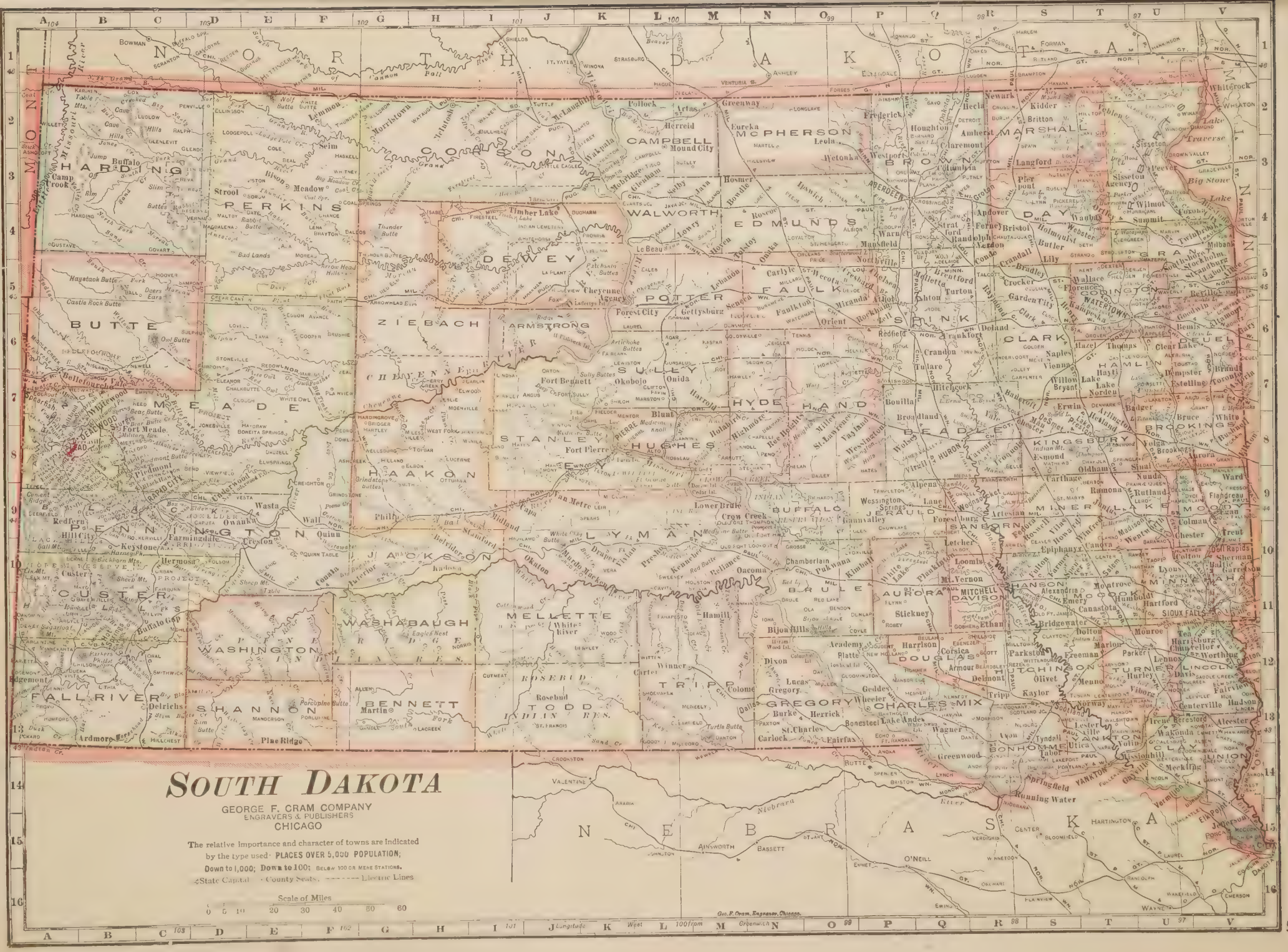
SOUTH DAKOTA
GEORGE F. CRAM COMPANY
ENGRAVERS & PUBLISHERS
CHICAGO
The relative importance and character of towns are indicated by the type used: PLACES OVER 5,000 POPULATION; Down to 1,000; Down to 100; BELOW 100 OR MERE STATIONS.
State Capital · County Seats. ------- Electric Lines
Scale of Miles
0 5 10 20 30 40 50 60
Longitude West from Greenwich
NORTH DAKOTA
MONTANA
NEBRASKA
HARDING
PERKINS
CORSON
DEWEY
ZIEBACH
BUTTE
MEADE
CAMPBELL
MCPHERSON
BROWN
MARSHALL
WALWORTH
EDMUNDS
POTTER
FAULK
DAY
GRANT
CLARK
SPINK
BEADLE
KINGSBURY
HAMLIN
CODINGTON
DEUEL
BROOKINGS
MINNEHAHA
LINCOLN
TURNER
UNION
CLAY
YANKTON
BON HOMME
HUTCHINSON
MOODY
MINER
LAKE
MCCOOK
SANBORN
JERAUD
BUFFALO
HYDE
HAND
STANLEY
HUGHES
SULLY
HAAKON
JACKSON
PENNINGTON
CUSTER
FALL RIVER
SHANNON
BENNETT
WASHABAUGH
WASHINGTON
MELLETTE
TRIPP
GREGORY
CHARLES MIX
DOUGLAS
BRULE
AURORA
DAVISON
HANSON
LYMAN
CHEYENNE
ARMSTRONG
POTTER
Pierre
Fort Pierre
Fort Meade
Rapid City
Deadwood
Sioux Falls
Aberdeen
Watertown
Huron
Mitchell
Yankton
Pierre
Chamberlain
Mobridge
Eureka
Redfield
Miller
Huron
Sioux Falls
Watertown
Aberdeen
Pierre
Rapid City
Deadwood
Lead
Spearfish
Belle Fourche
Custer
Hot Springs
Edgemont
Oacoma
Kennebec
Presho
Draper
Vivian
Murdo
Mellette
White River
Winner
Gregory
Burke
Herrick
Bonesteel
Lake Andes
Wagner
Tyndall
Springfield
Running Water
Yankton
Vermillion
Elk Point
Jefferson
Canton
Lennox
Worthington
Madison
Flandreau
Brookings
Watertown
Sisseton
Milbank
Webster
Britton
Redfield
Miller
Huron
Mitchell
Sioux Falls

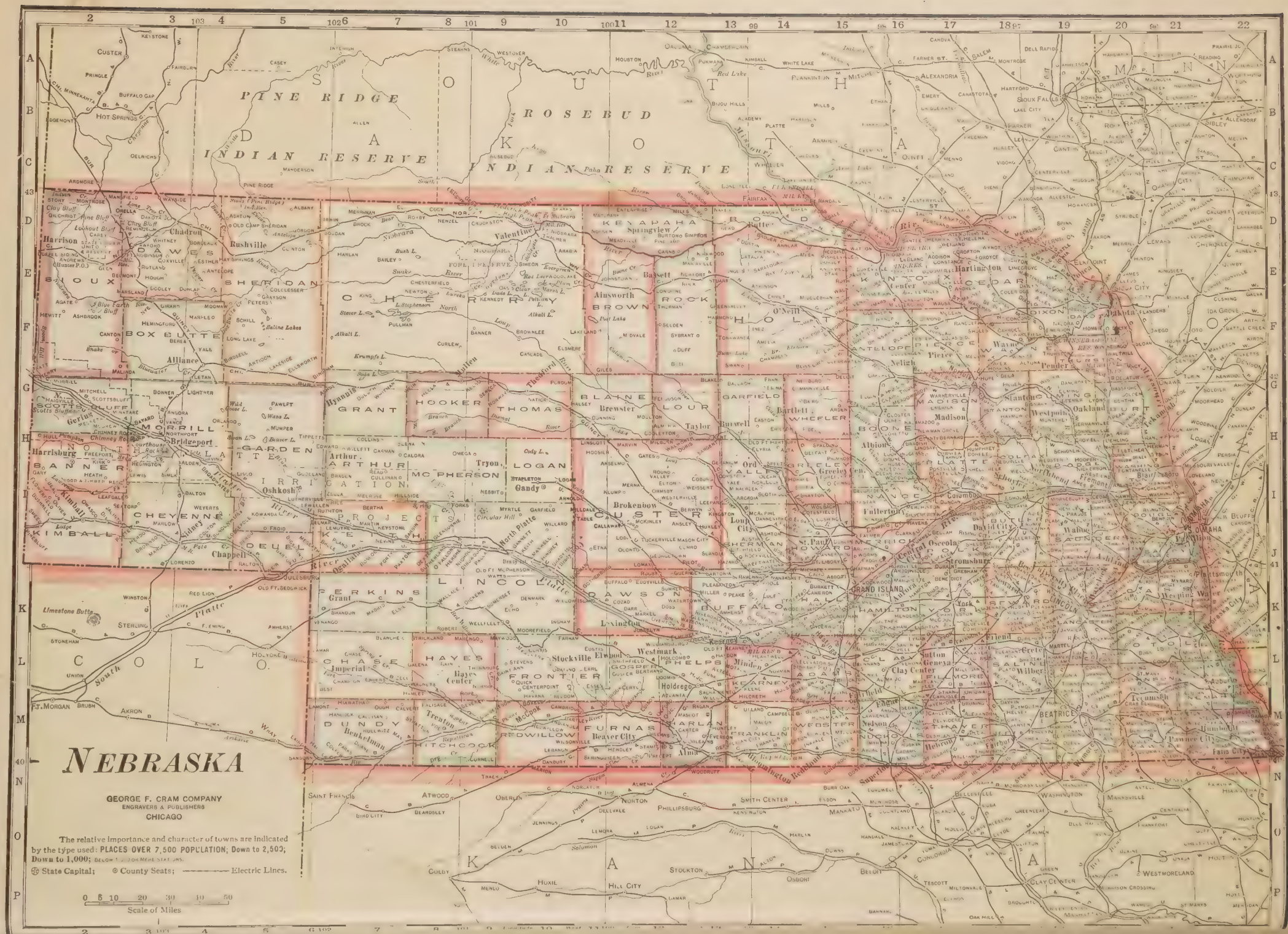
NEBRASKA
GEORGE F. CRAM COMPANY
ENGRAVERS & PUBLISHERS
CHICAGO
The relative importance and character of towns are indicated by the type used: PLACES OVER 7,500 POPULATION; Down to 2,500; Down to 1,000; BELOW 1,000 MERE STATIONS.
State Capital; County Seats; Electric Lines.
Scale of Miles
PINE RIDGE INDIAN RESERVE
ROSEBUD INDIAN RESERVE
SOUTH DAKOTA
MINN.
COLO.
KANSAS
IOWA
DAWES
SIOUX
SHERIDAN
BOX BUTTE
MORRILL
GARDEN
SCOTTS BLUFF
BANNER
CHEYENNE
KIMBALL
KEYA PAHA
BOYD
ROCK
BROWN
CHERRY
HOLT
KNOX
CEDAR
DIXON
DAKOTA
WAYNE
PIERCE
ANTELOPE
THURSTON
CUMING
BURT
STANTON
MADISON
WAYNE
DIXON
HOOKER
THOMAS
BLAINE
LOUP
GARFIELD
WHEELER
BOONE
PLATTE
COLFAX
DODGE
WASHINGTON
GRANT
ARTHUR
MCPHERSON
LOGAN
CUSTER
VALLEY
GREELEY
NANCE
BUTLER
SAUNDERS
DOUGLAS
OMAHA
IRRIGATION
PROJECTS
KEITH
DEUEL
LINCOLN
HOWARD
SHERMAN
HALL
BUFFALO
DAWSON
PERKINS
CHASE
HAYES
FRONTIER
GOSPER
PHELPS
KEARNEY
ADAMS
CLAY
FILLMORE
SALINE
GAGE
LANCASTER
SEWARD
YORK
OTOE
CASS
NEMAHA
DUNDY
HITCHCOCK
REDWILLOW
FURNAS
HARLAN
FRANKLIN
WEBSTER
NUCKOLLS
THAYER
JEFFERSON
GAGE
BEATRICE
Harrison
Chadron
Rushville
Valentine
Bassett
Ainsworth
Butte
Springview
Bridgeport
Harrisburg
Alliance
Hartington
Dakota City
Pierce
Neligh
Wayne
Pender
Madison
Stanton
Oakland
Albion
Ord
Brewster
Taylor
Burwell
Bartlett
Tryon
Gandy
Brokenbow
Arthur
Oshkosh
Chappell
Sidney
Kimball
Lexington
Stockville
Elwood
Westmark
Holdrege
Minden
Grand Island
Aurora
Hamilton
York
Fullerton
Columbus
David City
Wahoo
Fremont
Omaha
Bellevue
Plattsmouth
Nebraska City
Tecumseh
Auburn
Falls City
Pawnee City
Beatrice
Wilber
Friend
Geneva
Sutton
Clay Center
Nelson
Superior
Red Cloud
Franklin
Alma
Beaver City
Oxford
Cambridge
Trenton
Benkelman
Imperial
Bayard
Gering
Scottsbluff
Limestone Butte
Ft. Morgan
Sterling
Julesburg
Ogallala
Valentine
Chadron
Hot Springs
Custer
Pierre
Sioux Falls
Yankton
Lincoln
Omaha
Kansas City
Denver
Cheyenne
Chicago
Minneapolis
Winnipeg
Duluth
Saint Francis
Atwood
Oberlin
Norton
Phillipsburg
Smith Center
Mankato
Stockton
Osborne
Belpre
Huxie
Hill City
Colby
Menlo
Tescott
Miltonvale
Clay Center
Westmoreland
Washington
Manhattan
Belleville
Greenleaf
Hiawatha
Atchison
Leavenworth
Kansas City
Lawrence
Ottawa
Paola
Olathe
Independence
Coffeyville
Parsons
Chanute
Iola
Fort Scott
Pittsburg
Joplin
Springfield
Neosho
Carthage
Lamar
Rocky Ford
Pueblo
Colorado Springs
Cripple Creek
Leadville
Aspen
Glenwood Springs
Grand Junction
Salt Lake City
Ogden
Cheyenne
Laramie
Rawlins
Lander
Cody
Sheridan
Buffalo
Douglas
Casper
Rock Springs
Evanston
Green River
Kemmerer
Cokeville
Afton
Pocatello
Idaho Falls
Rexburg
Ashton
Blackfoot
Soda Springs
Montpelier
Preston
Logan
Ogden
Salt Lake City
Provo
Nephi
Manti
Richfield
Marysvale
Milford
Beaver
Cedar City
Parowan
Kanab
Panguitch
Escalante
Boulder
Tonopah
Goldfield
Rhyolite
Bishop
Lone Pine
Independence
Bakersfield
Los Angeles
San Bernardino
Barstow
Needles
Yuma
Phoenix
Tucson
Nogales
Douglas
Bisbee
Tombstone
Benson
Deming
Lordsburg
Silver City
Las Cruces
Roswell
Amarillo
Tucumcari
Santa Fe
Albuquerque
Gallup
Flagstaff
Winslow
Holbrook
Kingman
Needles
Barstow
Mojave
Bakersfield
Fresno
Stockton
San Francisco
Sacramento
Reno
Carson City
Virginia City
Winnemucca
Elko
Wells
Ely
Pioneer
Tonopah
Goldfield
Rhyolite
Beatty
Las Vegas
Pioneer
Ely
Wells
Elko
Winnemucca
Lovelock
Fallon
Yerington
Hawthorne

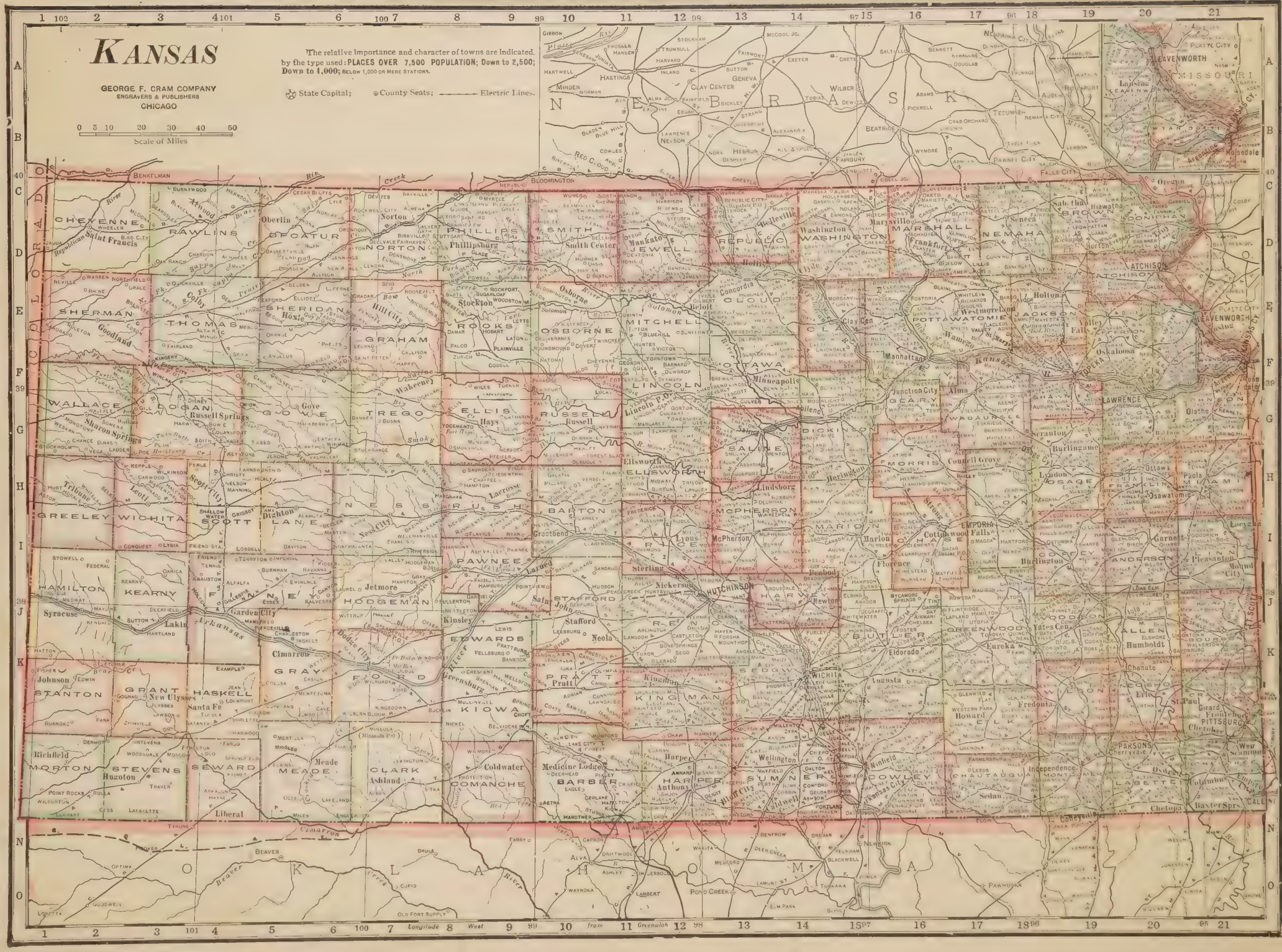
KANSAS
GEORGE F. CRAM COMPANY
ENGRAVERS & PUBLISHERS
CHICAGO
The relative importance and character of towns are indicated by the type used: PLACES OVER 7,500 POPULATION; Down to 2,500; Down to 1,000; BELOW 1,000 OR MERE STATIONS.
State Capital; County Seats; Electric Lines.
0 5 10 20 30 40 50
Scale of Miles
NEBRASKA
COLORADO
OKLAHOMA
MISSOURI
CHEYENNE
RAWLINS
DECATUR
NORTON
PHILLIPS
SMITH
JEWELL
REPUBLIC
WASHINGTON
MARSHALL
NEMAHA
BROWN
DONIPHAN
SHERMAN
THOMAS
SHERIDAN
GRAHAM
ROOKS
OSBORNE
MITCHELL
CLOUD
CLAY
RILEY
POTTAWATOMIE
JACKSON
ATCHISON
LEAVENWORTH
WALLACE
LOGAN
GOVE
TREGO
ELLIS
RUSSELL
LINCOLN
OTTAWA
DICKINSON
GEARY
WABAUNSEE
SHAWNEE
JOHNSON
GREELEY
WICHITA
SCOTT
LANE
NESS
RUSH
BARTON
ELLSWORTH
SALINE
MORRIS
OSAGE
FRANKLIN
HAMILTON
KEARNY
FINNEY
HODGEMAN
PAWNEE
STAFFORD
RENO
HARVEY
MARION
CHASE
COFFEY
ANDERSON
STANTON
GRANT
HASKELL
GRAY
FORD
EDWARDS
PRATT
KINGMAN
SEDGWICK
BUTLER
GREENWOOD
WOODSON
ALLEN
BOURBON
MORTON
STEVENS
SEWARD
MEADE
CLARK
KIOWA
COMANCHE
BARBER
HARPER
SUMNER
COWLEY
CHAUTAUQUA
MONTGOMERY
LABETTE
NEOSHO
WILSON
ELK
CHEROKEE
Salina
Topeka
Wichita
Hutchinson
McPherson
Lawrence
Kansas City
Leavenworth
Atchison
Fort Scott
Pittsburg
Arkansas City
Winfield
Eureka
Independence
Coffeyville
Chanute
Iola
Garnett
Ottawa
Paola
Osawatomie
Emporia
Cottonwood Falls
Council Grove
Junction City
Manhattan
Abilene
Salina
Lindsborg
Hutchinson
Nickerson
Sterling
Lyons
Great Bend
Larned
Kinsley
Dodge City
Garden City
Cimarron
Ashland
Pratt
Kingman
Anthony
Harper
Medicine Lodge
Coldwater
Greensburg
Liberal
Elkhart
Hugoton
Syracuse
Lakin
Johnson
Richfield
Meade
Colby
Goodland
Oberlin
Norton
Phillipsburg
Smith Center
Mankato
Belleville
Concordia
Clay Center
Minneapolis
Ellsworth
Russell
Hays
Stockton
Hill City
Atwood
Republican
Saint Francis
Smoky Hill
Arkansas
Neosho
Marais des Cygnes
Kansas
Osage
Missouri
Cimarron
Beaver
Canadian
Cheyenne
Rawlins
Decatur
Norton
Phillips
Smith
Jewell
Republic
Washington
Marshall
Nemaha
Brown
Doniphan
Sherman
Thomas
Sheridan
Graham
Rooks
Osborne
Mitchell
Cloud
Clay
Riley
Pottawatomie
Jackson
Atchison
Leavenworth
Wallace
Logan
Gove
Trego
Ellis
Russell
Lincoln
Ottawa
Dickinson
Geary
Wabaunsee
Shawnee
Johnson
Greeley
Wichita
Scott
Lane
Ness
Rush
Barton
Ellsworth
Saline
Morris
Osage
Franklin
Hamilton
Kearny
Finney
Hodgeman
Pawnee
Stafford
Reno
Harvey
Marion
Chase
Coffey
Anderson
Stanton
Grant
Haskell
Gray
Ford
Edwards
Pratt
Kingman
Sedgwick
Butler
Greenwood
Woodson
Allen
Bourbon
Morton
Stevens
Seward
Meade
Clark
Kiowa
Comanche
Barber
Harper
Sumner
Cowley
Chautauqua
Montgomery
Labette
Neosho
Wilson
Elk
Cherokee

COLORADO
PLACES OVER 7,500 POPULATION; Down to 2,500; Down to 1,000;
BELOW 1,000 OR MERE STATIONS.
State Capital
County Seats;
GEORGE F. CRAM COMPANY
ENGRAVERS & PUBLISHERS
CHICAGO
Scale of Miles
MOFFAT
ROUTT
JACKSON
LARIMER
WELD
SEDGWICK
LOGAN
PHILLIPS
YUMA
RIO BLANCO
GRAND
BOULDER
MORGAN
ADAMS
WASHINGTON
GARFIELD
EAGLE
ARAPAHOE
ELBERT
KIT CARSON
PITKIN
LAKE
PARK
DOUGLAS
CHEYENNE
DELTA
GUNNISON
CHAFFEE
EL PASO
KIOWA
MONTROSE
REMONT
CROWLEY
OURAY
SAGUACHE
CUSTER
PUEBLO
SAN MIGUEL
OTERO
BENT
PROWERS
DOLORES
SAN JUAN
MINERAL
RIO GRANDE
ALAMOSA
HUERFANO
MONTEZUMA
LA PLATA
COSTILLA
LAS ANIMAS
BACA
ARCHULETA
CONEJOS
Denver
Colorado Springs
Pueblo
Cripple Creek
Leadville
Aspen
Glenwood Springs
Grand Junction
Durango
Trinidad
Sterling
Holyoke
Julesburg
Lamar
Springfield
Ute Reserve
Southern Ute

OKLAHOMA
The relative importance and character of towns are indicated by the type used: PLACES OVER 5,000 POPULATION; Down to 2,000; Down to 1,000; BELOW 1,000 OR MERE STATIONS.
State Capital; County Seats; Electric Lines.
GEORGE F. CRAM COMPANY
ENGRAVERS & PUBLISHERS
CHICAGO
Scale of Miles
COLORADO
KANSAS
NEW MEXICO
TEXAS
Longitude West from Greenwich

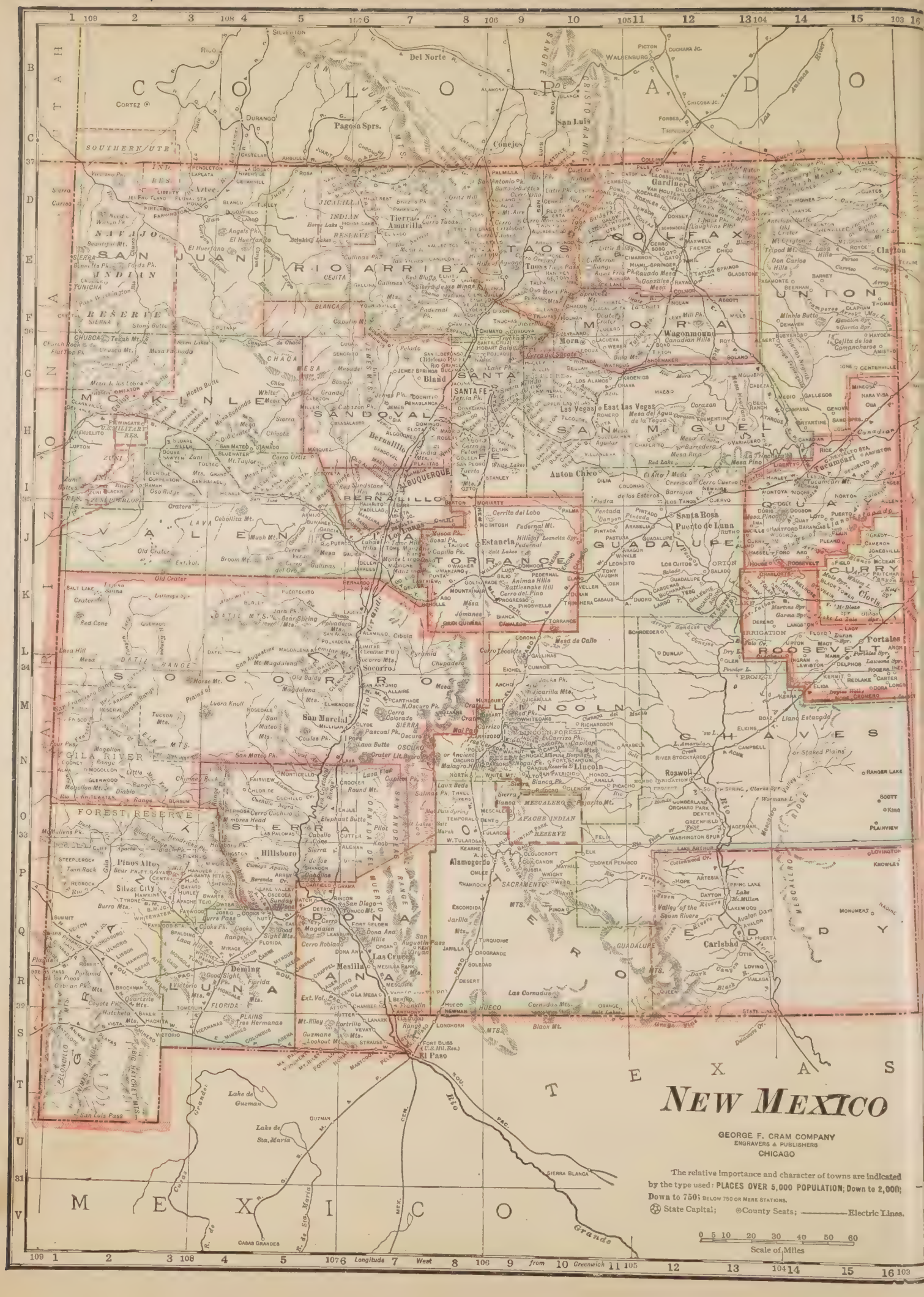
NEW MEXICO
GEORGE F. CRAM COMPANY
ENGRAVERS & PUBLISHERS
CHICAGO
The relative importance and character of towns are indicated by the type used: PLACES OVER 5,000 POPULATION; Down to 2,000; Down to 750; BELOW 750 OR MERE STATIONS.
State Capital; County Seats; Electric Lines.
Scale of Miles
0 5 10 20 30 40 50 60
Longitude West from Greenwich
COLORADO
TEXAS
MEXICO
UTAH
ARIZONA
OKLAHOMA
Del Norte
Pagosa Sprs.
Durango
Cortez
Aztec
Farmington
Tierra Amarilla
Conejos
San Luis
Walsenburg
Trinidad
Raton
Springer
Las Vegas
East Las Vegas
Mora
Wagonmound
Tucumcari
Santa Fe
Bernalillo
Albuquerque
Bland
Anton Chico
Santa Rosa
Puerto de Luna
Estancia
Socorro
San Marcial
Lincoln
Roswell
Alamogordo
Silver City
Pinos Altos
Hillsboro
Deming
Las Cruces
Mesilla
Carlsbad
Portales
Clayton
Tucumcari
El Paso
Lake de Guzman
Lake de Sta. Maria
SAN JUAN
RIO ARRIBA
TAOS
COLFAX
MORA
UNION
SANTA FE
SANDOVAL
SAN MIGUEL
GUADALUPE
TORRANCE
BERNALILLO
VALENCIA
CURRY
ROOSEVELT
CHAVES
LINCOln
OTERO
EDDY
LUNA
DONA ANA
SIERRA
GRANT
MCKINLEY
SOCORRO
NAVAJO INDIAN RESERVE
SOUTHERN UTE IND. RES.
ZUNI IND. RESERVE
FOREST RESERVE
APACHE INDIAN RESERVE
LINCOLN FOREST
PLAINS
FLORIDA
MESCALERO
SACRAMENTO MTS.
GUADALUPE MTS.
Valley of the Seven Rivers
Lake McMillan
Avalon Dam
Ranger Lake
Scott
King
Plainview
Lovington
Knowles
Monument
Nadine
Tucumcari Mt.
Canadian
Clarks Spr.
Wormans L.
Llano Estacado
Or Staked Plains
Rio Grande
Rio Pecos
Rio Puerco
Rio Salado
Rio Hondo
Rio Ruidoso
Rio Penasco
Rio Felix
Rio Mimbres
Rio Tularosa
Rio Sta. Maria
Rio Carrizozo
Rio Bonito
Rio Ruidoso

ARIZONA
FROM
The Latest Federal, State and Transportation Surveys
GEORGE F. CRAM COMPANY
ENGRAVERS & PUBLISHERS
CHICAGO
The relative importance and character of towns are indicated by the type used: PLACES OVER 5,000 POPULATION; Down to 2,000; Down to 750; BELOW 750 OR MERE STATIONS.
State Capital; County Seats; Electric Lines.
0 5 10 20 30 40 50 60
Scale of Miles
Longitude West from Greenwich
UTAH
NEVADA
NEW MEXICO
MEXICO
CALIFORNIA
COLORADO RIVER
GRAND CANYON OF THE COLORADO
NAVAJO INDIAN RESERVE
HOPI MOQUI INDIAN RESERVE
FOREST RESERVE
MOHAVE
COCONINO
YAVAPAI
MARICOPA
PIMA
YUMA
GILA
GRAHAM
COCHISE
SAN FRANCISCO MOUNTAINS FOREST RESERVE
BLACK MESA
MOGOLLON MESA
WHITE MOUNTAIN
SAN CARLOS INDIAN RESERVE
PAPAGO INDIAN RESERVE
GILA RIVER INDIAN RESERVE
PIMA INDIAN RESERVE
SAN SIMON FOREST RES.
SANTA CATALINA FOREST RESERVE
SANTA RITA FOREST RESERVE
SANTA CRUZ
Kingman
Prescott
Congress
Williams
Flagstaff
Holbrook
Snowflake
St. Johns
Globe
Clifton
Morenci
Solomonville
Safford
Tombstone
BISBEE
TUCSON
PHOENIX
Yuma
Nogales
Douglas
Bowie
Willcox
Fort Defiance
St. Michaels
Ganado
Tuba
Moqui Buttes
Pottery Butte
Castle Butte
Chimney Butte
Black Falls
Grand Falls
Mesa Butte
Slate Mt.
Crater
Kendrick Pk.
Government Mt.
San Francisco Pk.
Sunset Pk
Mt. Floyd
Cross Mt.
Bill Williams Mt.
Mt. Perkins
Mt. Dauls
Mt. Nutt
Hualapal Pk.
Mt. Wilson
Squaw Pk.
Mt. Dellenbaugh
Music Mt.
Diamond Butte
Solitare Butte
Mt. Trumbull
Mt. Logan
Mt. Emma
Virgin Pks
Antelope Valley
Shinumo Canyon
Nine Mile Valley
Echo Peak
Navajo Mt.
Monument Fact
Flat Top Mtn
Teenta Mesa
Carriso
Pastora Pk.
Lukachuka Mts.
Roof Butte
Tunitcha Mts.
Zilt Tsyayan Butte
Sonsaria Butte
Bonito Valley
Twin Butte
Twin Buttes
Chevelon Butte
Sunset Knoll
Sunset Mt.
Mt. Geronimo
Mt. Nestor
Rock Top Mt.
Fain Mt.
Apache Mud Mt.
Mt. Baldy
Mt. Ord
Mt. Ogden
Pyramid Mt.
Mt. McDowell
Camelback Mt.
Superstition Mts.
Roosevelt Dam
Pinal Mts.
Kings Crown
Iron Mt.
Reservoir Hill
Florence
Casa Grande Mt.
Picacho Pk.
Tortolita
Santa Catalina Mts.
Mt. Scott
Mt. Lee
Mt. Rico
Marble Pk.
Sierra de Quitobaquita
La Abra Plain
Santa Rosa Valley
Sierra Pinta
Tinajas Altas
Yuma Desert
Cabeza Prieta Desert
Mesquite Mts.
Gila Bend Mts.
Sierra Ancha
Mogollon Mts.
Mt. Graham
Chiricahua Mts.
Dragoon Mts.
Huachuca Mts.
Santa Rita Mts.
Pinaleno Mts.
Sierra Madre
Sierra Chihuahua
Sierra Madre Occidental
Sierra Pinta
Sierra de Quitobaquita
Sierra Madre Occidental
Sierra Chihuahua
Sierra Madre

CALIFORNIA
NORTHERN
SCALE OF MILES
0 10 20 30 40 50 75
PACIFIC OCEAN
SAN FRANCISCO
SACRAMENTO
SAN JOSE
SANTA CRUZ
SANTA ROSA
CARSON CITY
VIRGINIA CITY
SCALE OF MILES
0 10 20 30 40
SCALE
0 10 20
LOS ANGELES
SAN BERNARDINO
RIVERSIDE
SANTA ANA

MAP OF
CALIFORNIA
SOUTHERN
GEORGE F. CRAM COMPANY
ENGRAVERS & PUBLISHERS
CHICAGO
SCALE OF MILES
0 10 20 30 40 50 75 100
Longitude 118 West from Greenwich
PACIFIC OCEAN
SAN DIEGO
MEXICO
LOS ANGELES
SANTA BARBARA
SAN LUIS OBISPO
KERN
TULARE
FRESNO
MADERA
MONTEREY
SAN BERNARDINO
RIVERSIDE
IMPERIAL
ARIZONA
NEVADA
Gulf of Santa Catalina
SANTA CATALINA ISL.
SANTA CRUZ ISL.
SANTA ROSA ISL.
SAN MIGUEL ISL.
SAN NICHOLAS ISL.
SAN CLEMENTE ISL.
Salton Sea

NEVADA
GEORGE F. CRAM COMPANY
ENGRAVERS & PUBLISHERS
CHICAGO
The relative importance and character of towns are indicated by the type used: PLACES OVER 2,500 POPULATION; Down to 1,000; Down to 750; BELOW 750 OR MERE STATIONS.
State Capital; County Seats; Electric Lines.
0 5 10 20 30 40 50 60
Scale of Miles
Longitude West 118 from Greenwich
OREGON
IDAHO
HUMBOLDT
ELKO
WHITE PINE
LYON
MINERAL
ESMERALDA
NYE
LINCOLN
CLARK
CHURCHILL
STOREY
DOUGLAS
CALIFORNIA
UTAH
ARIZONA
Winnemucca
Lovelocks
Fallon
Virginia City
Carson City
Gardnerville
Markleeville
Hawthorne
Bridgeport
Mono Lake
Tonopah
Goldfield
Eureka
Austin
Ely
Pioche
Delamar
Las Vegas
Fresno
Hanford
Tulare
Madera
Mariposa
Raymond
Independence
Keeler
Lake Owens
Alvord
Pollasky
Citrus
Johannesburg
Mono Lake
Pyramid Lake
Walker Lake
Death Valley
Colorado
Sierra Nevada
Black Rock Desert
Humboldt Range
Toiyabe Range
Toquima Range
Monitor Range
Pancake Range
Schell Creek Range
Snake Range
Egan Range
Pahranagat Range
Meadow Valley Range
Sheep Range
Las Vegas Range
Spring Mts.
Pahrump Valley
Amargosa Desert
Ralston Desert
Stonewall Desert
Gold Mt.
Sugar Loaf Pk.
Palmetto Pk.
Harlan Pk.
Carroll Peak
Rhyolite
Bullfrog
Sand Hill Pk.
Ragged Top
Lookout Pk.
Sugar Loaf Pk.
Searchlight
Nelson
Kingman
Chloride
White Hills
Evanpah
Manvel
Indian Res.
Black Valley
Pyramid Lake Indian Res.
Walker River Indian Res.
Fort Mohave Indian Res.
Fort Yuma Indian Res.
Fort Hall Indian Res.
Fort Bidwell Indian Res.
Fort Independence Indian Res.
Fort Tejon Indian Res.
Fort Moj

UTAH
GEORGE F. CRAM COMPANY
ENGRAVERS & PUBLISHERS
CHICAGO
The relative importance and character of towns are indicated by the type used: PLACES OVER 5,000 POPULATION; Down to 1,000; BELOW 1,000 OR MERE STATIONS.
State Capital; County Seats; Electric Lines.
Scale of Miles
IDAHO
WYOMING
COLORADO
ARIZONA
GREAT SALT LAKE
UTAH LAKE
SEVIER LAKE
Salt Lake City
Ogden
Provo
Logan
Price
Moab
Monticello
Richfield
Beaver
Cedar City
St. George
Kanab
Longitude 6 West 112 7 from 8 Greenwich

WYOMING
FROM The Latest Federal, State and Transportation Surveys
GEORGE F. CRAM COMPANY
ENGRAVERS & PUBLISHERS
CHICAGO
State Capital;
County Seats;
Electric Lines.
Scale of Miles
0 5 10 20 30 40 50
MONTANA
SOUTH DAKOTA
NEBRASKA
COLORADO
UTAH
IDAHO
YELLOWSTONE NATIONAL PARK
SHERIDAN
CROOK
WESTON
CAMPBELL
JOHNSON
WASHAKIE
BIG HORN
NIOBRARA
CONVERSE
NATRONA
FREMONT
LINCOLN
SWEETWATER
CARBON
ALBANY
PLATTE
GOSHEN
LARAMIE
UINTA
Sheridan
Buffalo
Sundance
Cambria
Newcastle
Worland
Thermopolis
Lander
Casper
Fort Washakie
Diamondville
Kemmerer
Rock Springs
Green River
Evanston
Laramie
Cheyenne
Torrington
Wheatland
Saratoga
Encampment
Rawlins
Pyramid Rock
McDonalds Pk.
Eagle Peak
Table Mt.
Wind River Pk.
Mt. Nastrom
Tabernacle Butte
Black Bluff
Pavillion Butte
Crow Heart Butte
Rams Horn Butte
Teton Pass
Gros Ventre Butte
Upper Gros Ventre Butte
Mt. Leidy
Mt. Moran
Jackson Lake
Yellowstone Lake
Mt. Sheridan
Pitchstone Plateau
Hoodoo or Goblin Mt.
Heart Mt.
Shoshone Mt.
Abode Hill
Massacre Hill
Pumpkin Butte
Medicine Butte
Black Thunder Cr.
Cheyenne R.
Platte R.
Sweetwater R.
Green R.
Bighorn R.
Yellowstone R.
Snake R.
Wind River
Big Horn Basin
Powder River
Little Missouri R.
Niobrara R.
Bad Land Hills
Sand Hills
Green Mts.
Antelope Hills
Continental Divide
Great Divide Basin
Salt Lake
Alkali Flat
Greasewood Flat
Red Desert Basin
Hay Stack Range
Deer Creek Range
Shirley Mts.
Medicine Bow Mts.
Sierra Madre
Wind River Mts.
Absaroka Range
Gros Ventre Range
Teton Range
Owl Creek Mts.
Popo Agie R.
Little Popo Agie R.
Sweetwater R.
Bridger Butte
Mountainview
Black Butte
Saratoga
Hot Springs
Lodgement
Fort Pierce
Fort Fetterman
Fort Laramie
Fort Bridger
Fort Steele
Fort Fred Steele
Fort Washakie
Fort Bridger
Fort Laramie
Fort Pierce
Fort Fetterman

MONTANA
GEORGE F. CRAM COMPANY
ENGRAVERS & PUBLISHERS
CHICAGO
The relative importance and character of the towns are indicated by the type used: PLACES OVER 2,500 POPULATION; Down to 1,000; Down to 250; BELOW 250 OR MERE STATIONS.
State Capital; County Seats; Electric Lines.
Scale of Miles
0 5 10 20 30 40 50 60
BRITISH POSSESSIONS
NORTH DAKOTA
SOUTH DAKOTA
IDAHO
WYOMING
LINCOLN
GLACIER NAT. PARK
TOOLE
TETON
CHOUTEAU
HILL
BLAINE
VALLEY
SHERIDAN
RICHLAND
DAWSON
PRAIRIE
FERGUS
MEAGHER
MISSOULA
CLARK
BITTER ROOT
RAVALLI
GRANITE
DEER LODGE
SILVER BOW
JEFFERSON
BROADWATER
MADISON
BEAVERHEAD
GALLATIN
YELLOWSTONE
CARBON
STILLWATER
MUSSELSHELL
ROSEBUD
CUSTER
FALLON
FOREST RESERVE
YELLOWSTONE NATIONAL PARK
BIG HORN RESERVATION
CROW INDIAN RESERVATION
SHOSHONE INDIAN RESERVE
Longitude West from Greenwich

IDAHO
GEORGE F. CRAM COMPANY
ENGRAVERS & PUBLISHERS
CHICAGO
The relative importance and character of towns are indicated by the type used: PLACES OVER 2,500 POPULATION; Down to 1,000; Down to 300; BELOW 300 OR MERE STATIONS.
State Capital; County Seats; Electric Lines.
0 10 20 40 60
Scale of Miles
Lower St. Marys Lake
Upper St. Marys Lake
Terry Lake
Flathead Lake
Kalispell
Columbia Falls
Radner
Kilroy
Rathdrum
Coeur d'Alene
Kootenai
Bellevue
Medimont
Benewah
Shoshone
Latah
Moscow
Clearwater
Pierce
Weipe
Lewis
Ferdinand
Kooterville
Harpster
Clearwater
Grangeville
Mt. Idaho
Newsome
Elk City
Idaho
White Bird
Florence
Dixie
Warren
Salmon
Adams
Meadows
Council
Cambridge
Weiser
Mikale
Yanwych
Washington
Boise
Pioneerville
Quartzburg
Placerville
Centerville
Idaho City
Atlanta
Pearl
Middleton
Star
Boise
Rockybar
Ketchum
Hailey
Bellevue
Gem
Payette
Emmett
Ada
Elmore
Mountain Home
Bruneau
Silver City
Owyhee
Bruneau
Sage Brush Plains
Broken Lava Plateau
Twin Falls
Oakley
Almo
Cassia
Malta
Albion
Minidoka
Rupert
Lincoln
Shoshone
Gooding
Bingham
Blackfoot
Shelley
Idaho Falls
Rexburg
Ashton
Fremont
Jefferson
Madison
Teton
Bonneville
Bannock
Pocatello
Oneida
Franklin
Bear Lake
Montpelier
Paris
Preston
Oxford
Cache
Logan
Bear River
Salmon River
Snake River
Bitter Root Mts.
Rocky Mts.
Yellowstone National Park
Lemhi Indian Res.
Stanley Basin District
Thunder Mtn.
Lost River District
Wood River Mining District
Silver City Mining District
Pocatello Valley
Big Butte
Lava Bed
Rolling Lava Plain
Sand and Lava
Sand Dune
Lava Bed
Lava Bed
Lava Bed

WASHINGTON
GEORGE F. CRAM COMPANY
ENGRAVERS & PUBLISHERS
CHICAGO
The relative importance and character of towns are indicated by the type used: PLACES OVER 2,500 POPULATION; Down to 1,000; Down to 250;
State Capitol; County Seats; Electric Lines.
Scale of Miles
VANCOUVER ISLAND
PACIFIC OCEAN
COLUMBIA
WHATCOM
SAN JUAN
SKAGIT
ISLAND
CLALLAM
JEFFERSON
KITTITAS
YAKIMA
CHELAN
DOUGLAS
LINCOLN
SPOKANE
STEVENS
FERRY
OKANOGAN
GRANT
ADAMS
WHITMAN
GARFIELD
ASOTIN
WALLA WALLA
FRANKLIN
BENTON
UMATILLA
SKAMANIA
CLARKE
WASHINGTON NATIONAL PARK
CASCADE RANGE FOREST RESERVE
UMATILLA IRRIGATION PROJECT
Longitude West from Greenwich

OREGON
The relative importance and character of towns are indicated by the type used: PLACES OVER 2,500 POPULATION: Down to 1,000; Down to 250; Below 250 or mere stations.
State Capital; County Seats; Electric Lines.
GEORGE F. CRAM COMPANY
CHICAGO
WASHINGTON
IDAHO
PACIFIC OCEAN
CALIFORNIA
NEVADA
Astoria
Portland
Salem
Eugene
Pendleton
The Dalles
Baker
Burns
Lakeview
Klamath Falls
Medford
Roseburg
Coos Bay
Newport
Tillamook
Hood River
Columbia
Clatsop
Yamhill
Marion
Polk
Linn
Benton
Lane
Douglas
Coos
Curry
Jackson
Josephine
Klamath
Lake
Harney
Grant
Wheeler
Gilliam
Morrow
Umatilla
Union
Wallowa
Baker
Malheur
Deschutes
Crook
Jefferson
Sherman
Wasco
Clackamas
Multnomah
Washington
Columbia
Lewis and Clark
Tillamook Bay
Nehalem Bay
Nestucca Bay
Siletz Bay
Yaquina Bay
Alsea Bay
Coos Bay
Umpqua R.
Rogue R.
Klamath L.
Goose L.
Harney L.
Malheur L.
Silver L.
Summer L.
Abert L.
Warner Lake
Crater L.
Mt. Hood
Mt. Jefferson
Mt. Adams
Mt. Hagerie
Mt. Shasta
Mt. Pitt
Mt. Thielsen
Mt. Scott
Mt. Mazama
Mt. Ashland

ALASKA
NORTH PACIFIC OCEAN
ARCTIC OCEAN
EASTERN SIBERIA
GULF OF ANADIR
BERING SEA
GULF OF ALASKA
ALEUTIAN ISLANDS
FOX ISLANDS
PRIBILOF ISLANDS
NW
N
NE
W
C
E
SW
S
SE
YUKON HILLS
KOTZEBUE SOUND
NORTON SOUND
BRISTOL BAY
MACKENZIE
BRITISH
DAVIDSON
ROCKY MTS.
KLONDIKE
REGION
OPELLY MTS.
ALEXANDER ARCHIPELAGO
SCALE OF MILES

MAP OF
TERRITORY OF HAWAII
GEORGE F. CRAM COMPANY
CHICAGO
KAUAI
NIIHAU
KUMUKAHI CHANNEL
KAIEIE WAHO CHANNEL
OAHU
HONOLULU
KAIWI CHANNEL
MOLOKAI
PAILOLO CHANNEL
MAUI
KAI O KAUOHI
LANAI
KEAI OKAHIKI CHANNEL
KAHOOLAWE
ALENUIHAHA CHANN.
P A C I F I C
O C E A N
HAWAII
HONOLULU
Slaughter-house Pt.
QUARANTINE ISLAND
Custom House
Hospital
SCALE OF MILES
Longitude 177°21'30" West from Greenwich
MIDWAY ISLANDS
(WESTERN HAWAIIAN CHAIN)
Sand Island
Eastern Island
Spit
Coral Patches
Shallow Water
Longitude 6 West from Greenwich
George F. Cram, Engraver & Publisher, Chicago, Ill.

PORTO RICO
GEORGE F. CRAM COMPANY
ENGRAVERS & PUBLISHERS
CHICAGO
ATLANTIC OCEAN
CARIBBEAN SEA
AGUADILLA
ARECIBO
SAN JUAN
HUMACAO
MAYAGUEZ
PONCE
GUAYAMA
VIEQUES SD.
CULEBRA
VIEQUES SOUND
BRITISH POSSESSIONS
DANISH POSSESSIONS
ST. THOMAS
ST. JOHN
TORTOLA
LEEWARD ISLANDS
(VIRGIN GROUP)
SANTA CRUZ
SANTA CRUZ ISLAND
(ST CROIX)
CITY & HARBOR
OF
SAN JUAN
SAN JUAN HARBOR
Longitude West from Greenwich

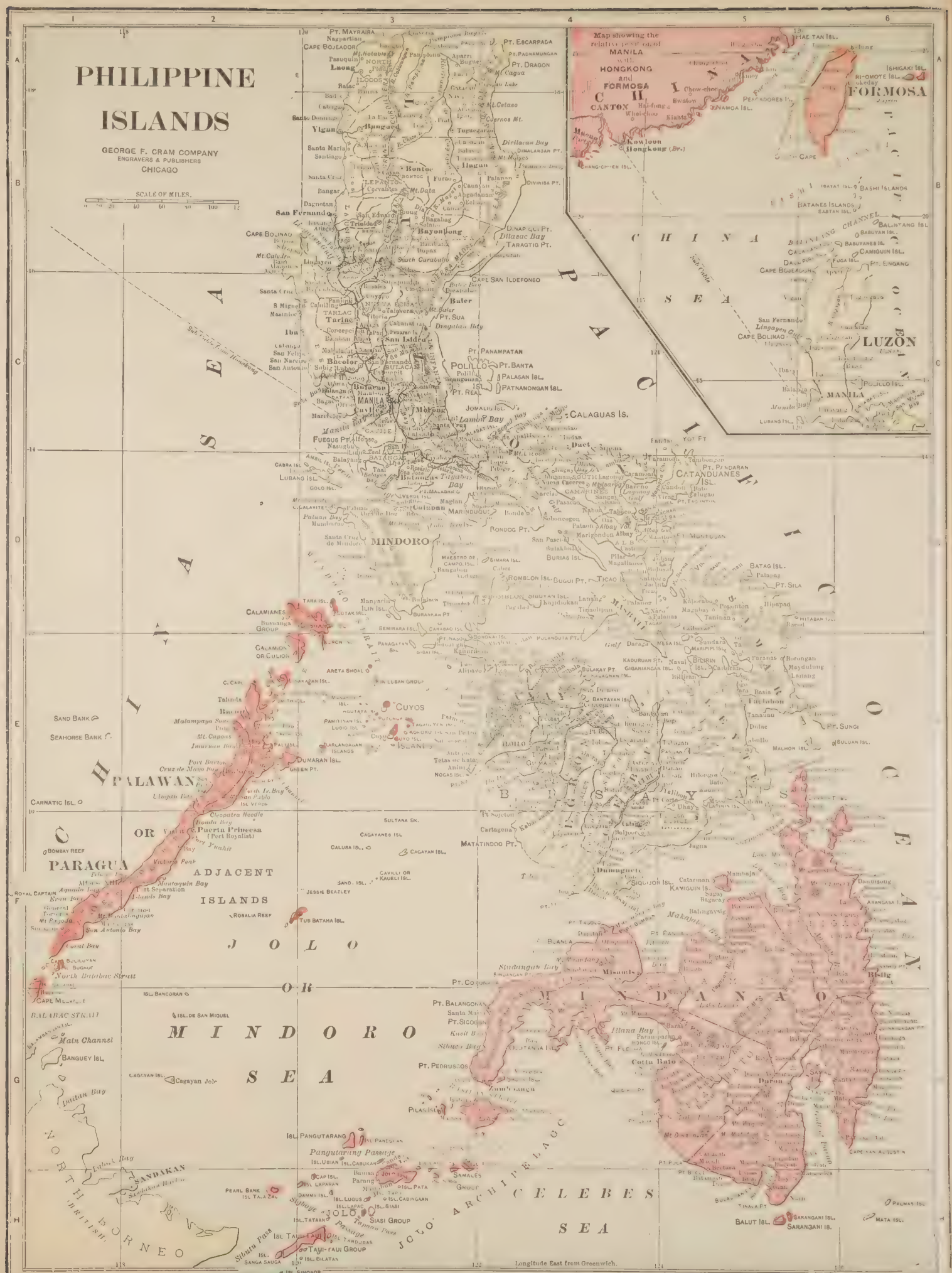
PHILIPPINE ISLANDS
GEORGE F. CRAM COMPANY
ENGRAVERS & PUBLISHERS
CHICAGO
SCALE OF MILES
Map showing the relative position of MANILA with HONGKONG and FORMOSA
CANTON
FORMOSA
LUZON
MANILA
CALAGUAS IS.
CATANDUANES ISL.
MINDORO
PALAWAN
CUYOS
ILOILO
PARAGUA
ADJACENT ISLANDS
JOLO
MINDANAO
CELEBES SEA
SULU ARCHIPELAGO
SANDAKAN
BORNEO
Longitude East from Greenwich.

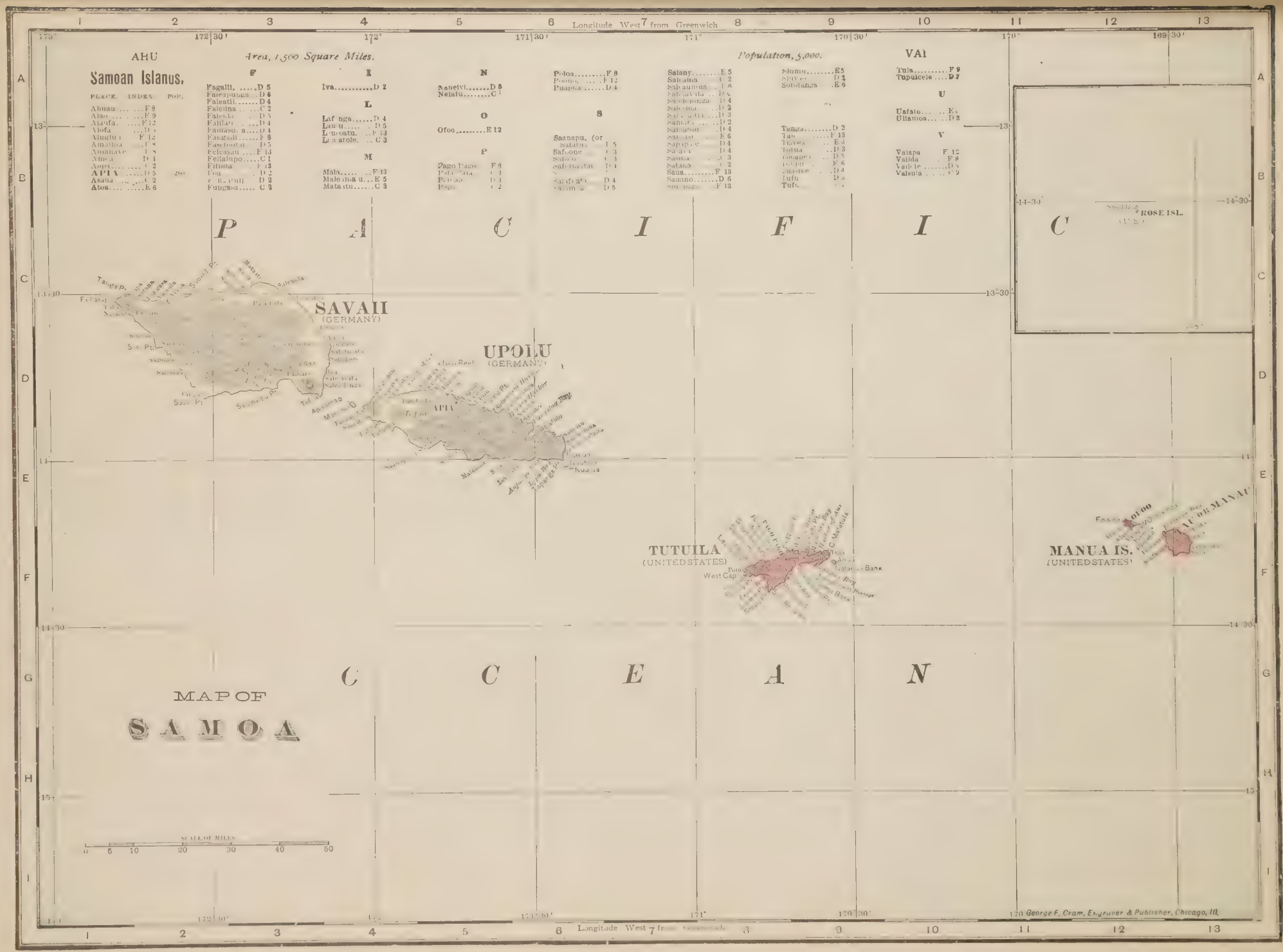
MAP OF
SAMOA
Samoan Islands.
Area, 1,500 Square Miles.
Population, 5,000.
AHU
PLACE. INDEX POP.
Ahuau ... F 8
Alao ... F 9
Afafa ... F 12
Afofa ... D 5
Afualu ... F 12
Amaitua ... F 8
Amanave ... F 8
Amea ... D 1
Aopo ... C 2
APIA ... D 5 280
Asaua ... C 2
Atoa ... E 6
F
Fagalii ... D 5
Faleapunga ... D 6
Faleatii ... D 4
Faleilua ... C 2
Faleula ... D 5
Fallaei ... D 4
Fanuaso a ... D 4
Fangaali ... F 8
Fasitootai ... D 5
Feleasu ... F 13
Fellalupo ... C 1
Fitiuta ... F 13
Foa ... D 2
Fu ... D 2
Fungasa ... C 2
I
Iva ... D 2
L
Lafanga ... D 4
Lauu ... D 5
Leusatu ... F 13
Lusarole ... C 3
M
Mala ... F 13
Maleiula u ... E 5
Matautu ... C 3
N
Nanelvi ... D 5
Neiafu ... C 1
O
Ofoo ... E 12
P
Pago Pago ... F 8
Poloa ... F 8
Pouto ... F 12
Puapua ... D 4
S
Saanapu, (or Saddiny) ... F 5
Safoone ... C 3
Safotu ... C 3
Safotulafai ... D 4
Salaivaii ... D 4
Salaivaii ... D 5
Salany ... E 5
Salauma ... C 2
Salauaua ... E 5
Salauvida ... D 5
Saleilupenga ... D 4
Saleimoa ... D 2
Salelavalu ... D 3
Samalaeulu ... D 2
Satuaiuu ... D 4
Satuiatua ... E 6
Sapapaio ... D 4
Sapaiu ... D 4
Sasina ... C 3
Satauia ... C 2
Saua ... F 13
Sauano ... D 6
Siumu ... E 5
Siuvao ... D 4
Solotanga ... E 6
T
Tafaga ... D 2
Tau ... F 13
Taveuni ... E 6
Tetuna ... D 3
Toamapua ... D 5
Toafa ... F 6
Tuasivi ... D 4
Tufu ... D 5
Tufu ... E 5
VAI
Tula ... F 9
Tupuicele ... D 7
U
Uafato ... E 5
Ullamoa ... D 3
V
Valapa ... F 12
Valida ... F 8
Vaitele ... D 5
Valaula ... C 2
P A C I F I C
O C E A N
SAVAII
(GERMANY)
UPOLU
(GERMANY)
APIA
TUTUILA
(UNITED STATES)
West Cap
Pago Pago
MANUA IS.
(UNITED STATES)
OFOO
MANUA OR MANAU
ROSE ISL.
(U.S.)
SCALE OF MILES
0 5 10 20 30 40 50
Longitude West from Greenwich
George F. Cram, Engraver & Publisher, Chicago, Ill.

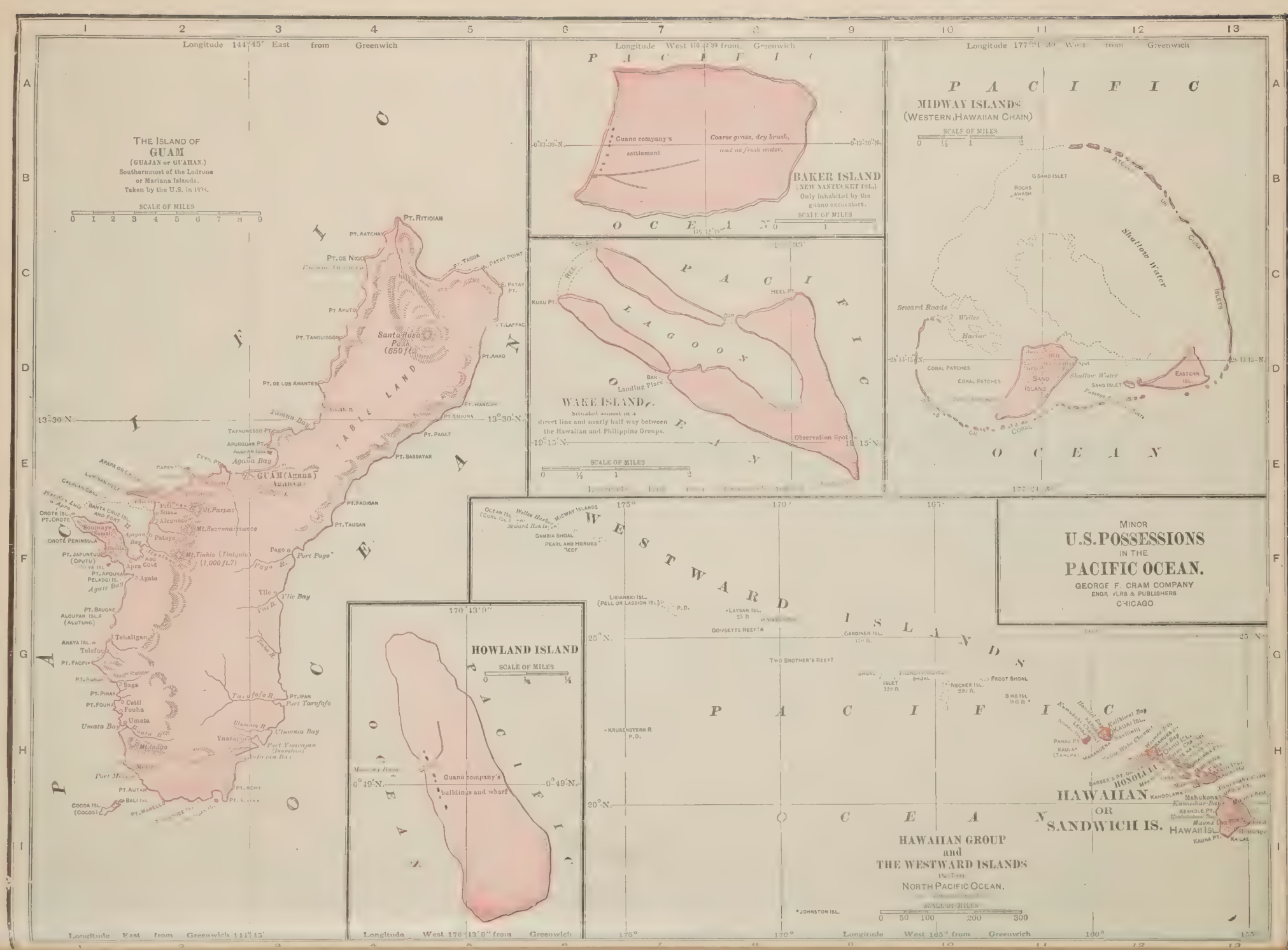
MINOR
U.S. POSSESSIONS
IN THE
PACIFIC OCEAN.
GEORGE F. CRAM COMPANY
ENGRAVERS & PUBLISHERS
CHICAGO
THE ISLAND OF
GUAM
(GUAJAN or GUAHAN.)
Southernmost of the Ladrone
or Mariana Islands.
Taken by the U.S. in 1898.
SCALE OF MILES
Longitude 144°45' East from Greenwich
Pt. Ritidian
Pt. Aatchay
Pt. de Nigo
Pt. Tagua
Pt. Patay Point
E. Patay Pt.
Pt. Aputo
Pt. Tanguisson
Santa Rosa Peak (650 ft.)
Pt. Laffac
Pt. Anao
Pt. de los Amantes
Pt. Hanguon
Pt. Turuna
Pt. Pagat
Pt. Sabayan
Pt. Fadigan
Pt. Taugan
Tumon Bay
Taynunesso Pt.
Apurguan Pt.
Agana Bay
GUAM (Agana)
Cocos Isl. (Cocos)
Pt. Manello
Pt. Aut
Pt. Ipan
Port Tarofofo
Umatac Bay
Port Pago
Pago
Agate
Apra Cove
Port Apra
Pt. Orote
Orote Peninsula
Pt. Japuntuc (Oputu)
Pt. Apuka
Pelagi Is.
Agate Bay
Pt. Baugne
Aloupan Isl. (Alutung)
Anaya Isl.
Telafac
Pt. Facpi
Saga
Pt. Pinay
Pt. Fouha
Cetil Fouha
Umata Bay
Mt. Jugo
Mt. Tinkio (Tiniquio) (1,000 ft.?)
Mt. Reconnaissance
Mt. Parpac
Pataye
Agana
Tarofofo R.
Yigo
Yigo Bay
Table Land
Pacific Ocean
Longitude East from Greenwich 144°45'
HOWLAND ISLAND
SCALE OF MILES
Guano company's buildings and wharf
Longitude West 176°13'9" from Greenwich
Longitude West 176°42'39" from Greenwich
Guano company's settlement
Coarse grass, dry brush, and no fresh water.
BAKER ISLAND
(NEW NANTUCKET ISL.)
Only inhabited by the guano excavators.
SCALE OF MILES
Pacific Ocean
Kuku Pt.
Heel Pt.
Lagoon
Reef
Landing Place
WAKE ISLAND
Situated almost in a direct line and nearly half way between the Hawaiian and Philippino Groups.
Observation Spot
SCALE OF MILES
Longitude West 177°21' from Greenwich
MIDWAY ISLANDS
(WESTERN HAWAIIAN CHAIN)
SCALE OF MILES
Sand Islet
Rocks Awash
Shallow Water
Seward Roads
Welles Harbor
Coral Patches
Sand Island
Eastern Isl.
Coral
Pacific Ocean
Ocean Isl. (Coral Isl.)
Welles Harbor
Midway Islands
Seward Roads
Gambia Shoal
Pearl and Hermes Reef
Lisianski Isl. (Pell or Lassion Isl.)
Laysan Isl.
Dowsetts Reef
Gardiner Isl.
Two Brother's Reef
Frost Shoal
Necker Isl.
Bird Isl.
Krusenstern R. P.O.
Johnston Isl.
Westward Islands
Pacific Ocean
HAWAIIAN GROUP
and
THE WESTWARD ISLANDS
IN THE
NORTH PACIFIC OCEAN.
SCALE OF MILES
Longitude West 165° from Greenwich
HAWAIIAN
OR
SANDWICH IS.
Kauai Isl.
Honolulu
Mahukona
Hawaii Isl.
Kauna Pt.
Kealakekua Bay
Kawaihae Bay
Mauna Loa

THE
PANAMA
CANAL
GEORGE F. CRAM COMPANY
ENGRAVERS & PUBLISHERS
CHICAGO
Drawn from Official Data at Culebra, C. Z.,
by Wm. Dubois, with sanction of the
Isthmian Canal Commission.
ATLANTIC OCEAN
CARIBBEAN SEA
PACIFIC OCEAN
BAY OF PANAMA
CONTINENTAL DIVIDE
SERRANIA DE CERRO BRUJA
REPUBLIC OF PANAMA
CANAL ZONE
COLON
GATUN LOCKS
GATUN
MIRAFLORES LOCKS
PEDRO MIGUEL LOCKS
PANAMA
OLD PANAMA
PORTO BELLO
NOMBRE DE DIOS
CULEBRA
EMPIRE
BAS OBISPO
CAMP ELLIOTT
LAS CASCADAS
CAMPOTIS
PALO GRANDE
GAMBOA
CRUCES
MATACHIN
GORGONA
MONTE LIRIO
BOHIO
EMPILONADO
SARAGOSSA
BAY OF LAS MINAS
CHORRERA
BAY OF CHORRERA
BAY OF BIQUE
TABOGA ISLAND
TABOGUILLA ISLAND
URAVA ISLAND

ARCTIC OCEAN
ATLANTIC OCEAN
GREENLAND
(TO DENMARK)
BAFFIN BAY
HUDSON BAY
DOMINION OF CANADA
ALASKA
WASHINGTON
MONTANA
ONTARIO
QUEBEC
NEWFOUNDLAND
LABRADOR
ROCKY MOUNTAINS
COCKBURN ISLAND
LAPLAND
DENMARK STRAIT
GREENLAND SEA
BEAUFORT SEA
LIVING STRAIT
Cape Southampton
Cape Fury
Cape Albert (to Navy)
Cumberland Bay (Hogarth Bl.)
Buddington Bay
Hudson Strait
Ungava Bay
Cape Sabine
Cape Saint Ill.
Cape Alfred Fraser
Cape Sussex
Cape Hugh Beaufort
Mt. Pentmann 11000
Mt. Rugge
Mt. Lyell
Mt. Tyndall
Mt. Tyndall
Mt. Tyndall

MAP OF
NORTH
AMERICA
GEORGE F. CRAM COMPANY
ENGRAVERS & PUBLISHERS
CHICAGO
SCALE OF MILES
THE
ALASKA PENINSULA
AND
ALEUTIAN ISLANDS
BELONGING TO THE UNITED STATES
SCALE OF MILES
UNITED STATES
MEXICO
GULF OF MEXICO
CENTRAL AMERICA
SOUTH AMERICA
GREATER ANTILLES
BAHAMA ISLANDS
CARIBBEAN SEA
ATLANTIC OCEAN
PACIFIC OCEAN
BERING SEA
TROPIC OF CANCER
CAMPECHE BAY
Longitude West 95 from Greenwich
Geo. F. Cram Engraver & Publisher, Chicago

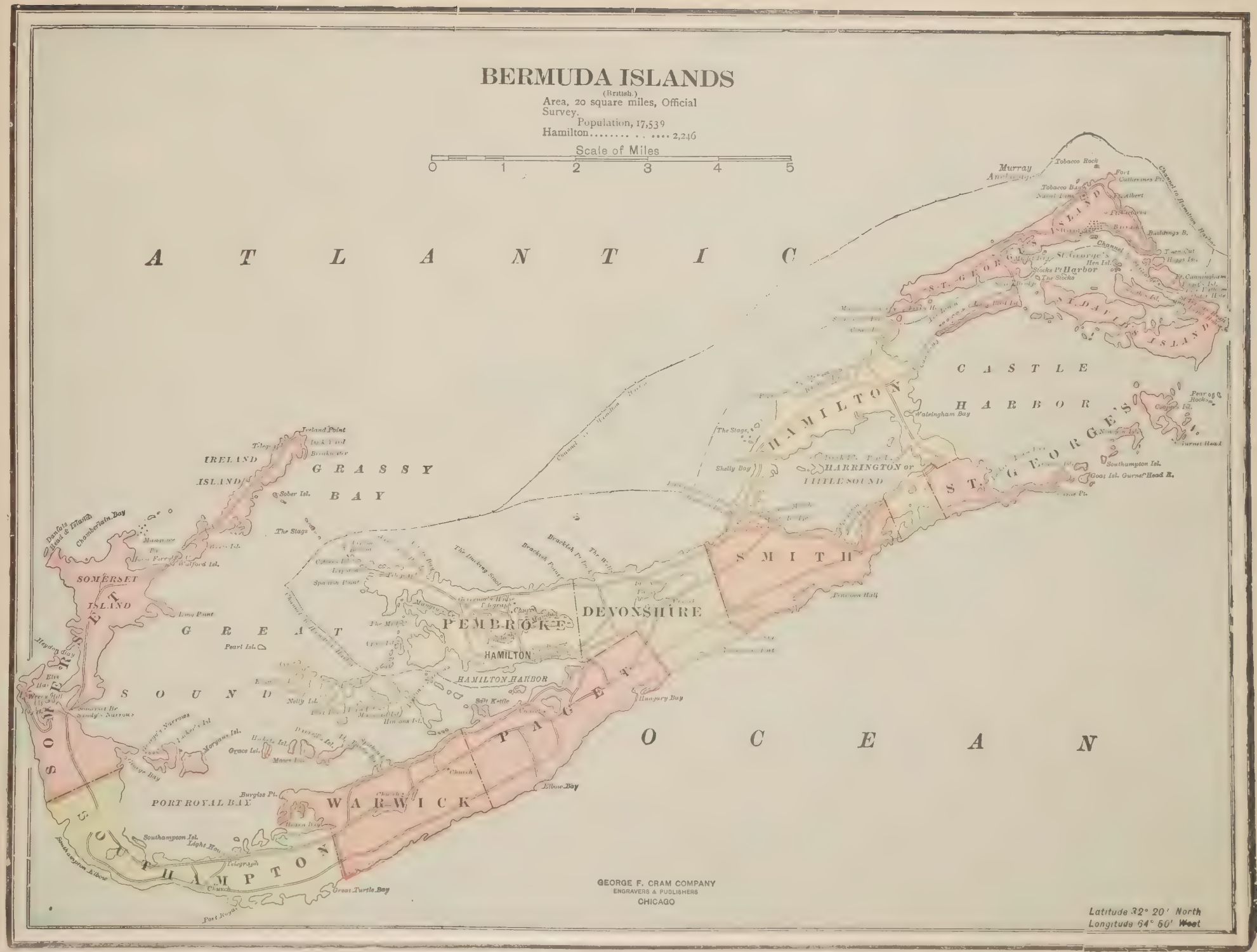

GEORGE F. CRAM COMPANY
ENGRAVERS & PUBLISHERS
CHICAGO

Latitude 32° 20′ North
Longitude 64° 50′ West

CUBA
GEORGE F. CRAM COMPANY
ENGRAVERS & PUBLISHERS
CHICAGO
PROVINCE OF HAVANA
STRAITS OF FLORIDA
CARIBBEAN SEA
GULF OF MEXICO
ATLANTIC OCEAN
FLORIDA
Ten Thousand Islands
Ponce de Leon Bay
Bay of Florida
Florida Keys
Key West
Sanibal Is.
Oyster Bay
Biscayne Bay
Gulf of Cazones
Gulf of Guacanabo
Nicholas Channel
Old Bahama Channel
Great Inagua Id.
Acklin I.
Crooked Island
Long Cay
Water Cay
Great Exuma Id.
Eleuthera Island
Andros Isles
Salt Cay Bank
Great Isaac
Great Bahama Bank
Great Abaco
Grand Bahama
Cayo Romano
Cayo Coco
Cayo Guillermo
Cayo Largo
Isla de Pinos
Cayo Sabinal
Cayo Cruz del Sur
Cayo Blanco
Cayo Frances
Cayo Guajaibon
Cayo Paredon Grande
Cayo Cristobal Colon
Cayo Caguanes
Cayo Ramona
Cayo Sabinas
Cayo Ballenas
Cayo Sal

THE DOMINION OF
CANADA
WESTERN
SCALE OF MILES
ARCTIC REGIONS, FRANKLIN DISTRICT, CANADA.
SCALE OF MILES
BANKS LAND
PRINCE ALBERT LAND
WOLLASTON LAND
VICTORIA LAND
MELVILLE SOUND
PRINCE OF WALES LAND
NORTH SOMERSET
BOOTHIA PENINSULA
KING WILLIAM LAND
GREAT BEAR LAKE
GREAT SLAVE LAKE
ARCTIC CIRCLE
MANITOBA
SOUTH DAKOTA
NORTH DAKOTA
GRAND FORKS
MINNEAPOLIS
DULUTH
MINNEHAHA
DRAINERD
JACKSON
MELVILLE ISLAND
BATHURST ISLAND
NORTH DEVON
BAFFIN BAY
Melville Sound
Barrow Strait
Lancaster Sound
Jones Sound
Lady Ann Strait
Hazen Strait
Wellington Channel
Prince Regent Inlet
Lady Franklin Sound
Prince Gustaf Adolf Land
Prince Patrick Land
Prince Leopold Land
Prince of Wales Land
Victoria Land
Banks Land
Wollaston Land
Prince Albert Land
Melville Sound
Victoria Strait
Dease Strait
Coronation Gulf
Dease River
Great Bear Lake
Great Slave Lake
Mackenzie River
Yukon River
Peace River
Athabasca River
Saskatchewan River
Red River
Winnipeg River
Nelson River
Churchill River
Hudson Bay
James Bay
Ungava Bay
Great Slave Lake
Great Bear Lake
Lake Winnipeg
Lake Manitoba
Lake Athabasca
Lake Reindeer
Lake Dauphin

THE DOMINION OF
CANADA
EASTERN
SCALE OF MILES
GEORGE F. CRAM COMPANY
ENGRAVERS & PUBLISHERS
CHICAGO
NEWFOUNDLAND
HUDSON BAY
BAFFIN BAY
DAVIS STRAIT
GREENLAND
LAKE SUPERIOR
LAKE MICHIGAN
LAKE HURON
LAKE ERIE
LAKE ONTARIO
GULF OF ST. LAWRENCE
ATLANTIC OCEAN
Unexplored Regions
Longitude West from Greenwich

RESTIGOUCHE
GLOUCESTER
VICTORIA
NORTHUMBERLAND
NEW
BRUNSWICK
KENT
WESTMORLAND
ALBERT
FREDRICTON
CHARLOTTE
WASHINGTON
HANCOCK
ANNAPOLIS
DIGBY
QUEENS
YARMOUTH
SHELBURNE
CHALEUR BAY
BAY OF FUNDY
GRAND MANAN ISLAND
MT. DESERT ISLAND
ISLE HAUTE
MATINICUS IS.
MIRAMICHI BAY
Bonaventure Pt.
Magdalen Pt.
Cape Sable
St. John
St. Stephen
St. Andrews
Quoddy Head
S.W. Head
Grand Manan
Bald Mountain
Highest in N.B.
2700 ft.
Eagle Lake
Square Lake
Long Lake
Grand River
Restigouche River
Nepisiguit R.
Tobique R.
Miramichi R.
St. John R.
St. Croix R.
Magaguadavic R.
Musquash Harbour
Lepreau Point
Point Sapin
Tracadie Lagoon
Kouchibouguac Bay
Richibucto Bar
Mines Channel
C. Chignecto
C. D'Or
Cape Breton
Grand Manan Channel
Passamaquoddy Bay
Chiputneticook Lks.
Mattawamkeag
Oldtown
Bangor
Ellsworth
Bluehill
Eden
Mt. Desert
Cutler
Machias
Calais
Eastport
Lubec
Milltown
Woodstock
Hartland
Grand Falls
Edmundston
Dalhousie
Campbellton
Bathurst
Chatham
Newcastle
Moncton
Sussex
Hampton
Shediac
Dorchester
Sackville
Amherst
Pictou
New Glasgow
Truro
Windsor
Kentville
Digby
Annapolis
Yarmouth
Shelburne
Liverpool
Lunenburg
Halifax
Dartmouth
Wolfville
Pugwash
Tatamagouche
Port Hilford
Port Elgin
Port Lorne
Port Medway
Port Mouton
Port Joli
Port L'Hebert
Port Maitland
Port Clyde
Port Greville
Port Williams

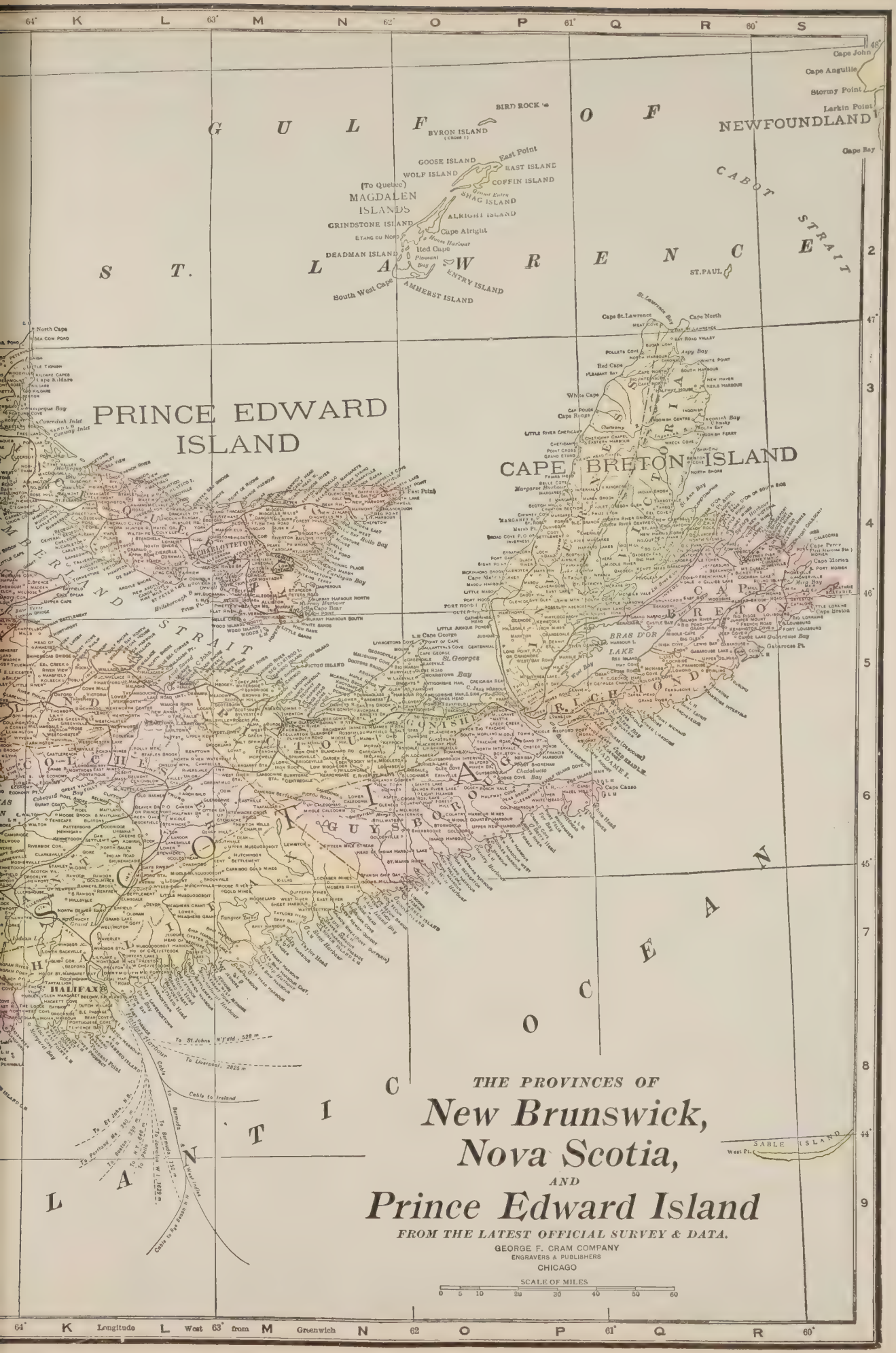
THE PROVINCES OF
New Brunswick,
Nova Scotia,
AND
Prince Edward Island
FROM THE LATEST OFFICIAL SURVEY & DATA.
GEORGE F. CRAM COMPANY
ENGRAVERS & PUBLISHERS
CHICAGO
SCALE OF MILES
0 5 10 20 30 40 50 60
Longitude West from Greenwich
GULF OF ST. LAWRENCE
NEWFOUNDLAND
CABOT STRAIT
PRINCE EDWARD ISLAND
CAPE BRETON ISLAND
NOVA SCOTIA
NEW BRUNSWICK
ATLANTIC OCEAN
MAGDALEN ISLANDS
BIRD ROCK
BYRON ISLAND
GOOSE ISLAND
WOLF ISLAND
EAST ISLAND
COFFIN ISLAND
SHAG ISLAND
ALRIGHT ISLAND
GRINDSTONE ISLAND
DEADMAN ISLAND
ENTRY ISLAND
AMHERST ISLAND
South West Cape
Cape Alright
Red Cape
Cape John
Cape Anguille
Stormy Point
Larkin Point
Cape Ray
Cape St. Lawrence
Cape North
ST. PAUL
North Cape
Cape Tormentine
Cape Jourimain
Cape Chignecto
Cape Sable
Cape Breton
Cape Canso
Cape Ingonish
Cape Percy
Cape Mabou
Cape Breton
Cape Forchu
Cape Split
Cape Blomidon
Cape Chignecto
Cape Sable
Cape Canso
Cape Breton

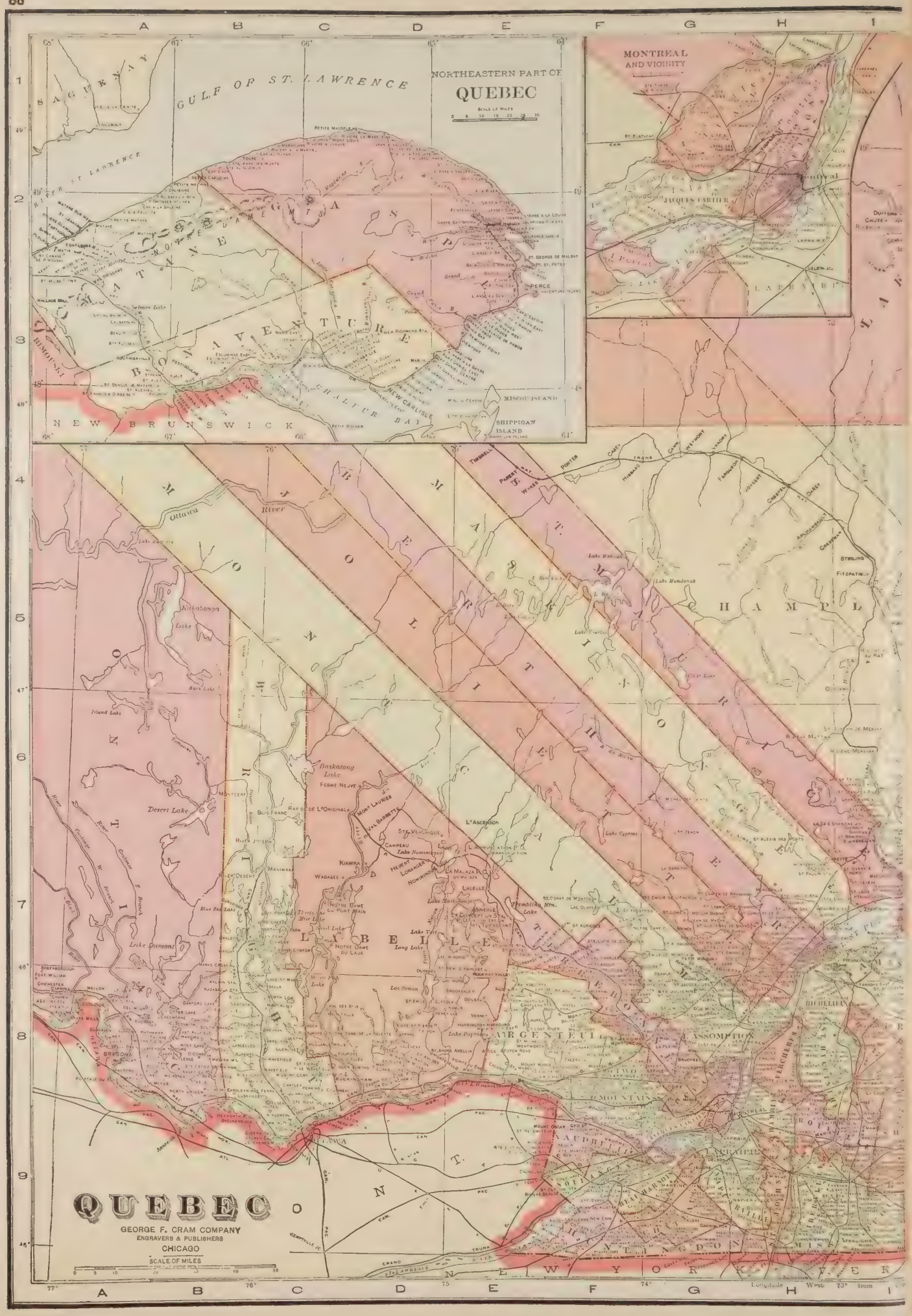
QUEBEC
GEORGE F. CRAM COMPANY
ENGRAVERS & PUBLISHERS
CHICAGO
SCALE OF MILES
NORTHEASTERN PART OF
QUEBEC
MONTREAL
AND VICINITY
GULF OF ST. LAWRENCE
SAGUENAY
NEW BRUNSWICK
MISCOU ISLAND
SHIPPIGAN ISLAND
NEW CARLISLE
CHALEUR BAY
ST. GEORGE DE MALBAY
PERCE
Ottawa River
Baskatong Lake
Desert Lake
Lake Dumont
Kikinbonga Lake
Island Lake
Lake Mundonat
Lake Cypress
Lake Simon
Lake Papineau
Lake Tremblay
Long Lake
Lake Minerve
Lake Nominingue
Lake Nimkinsi
Lake Mantonjo
Blue Sea Lake
Lake Tremblay
Lake Nimkinsi
Lake Mundonat
Lake Cypress
Lake Simon
Lake Papineau
Lake Tremblay
Lake Minerve
Lake Nominingue
Lake Mantonjo

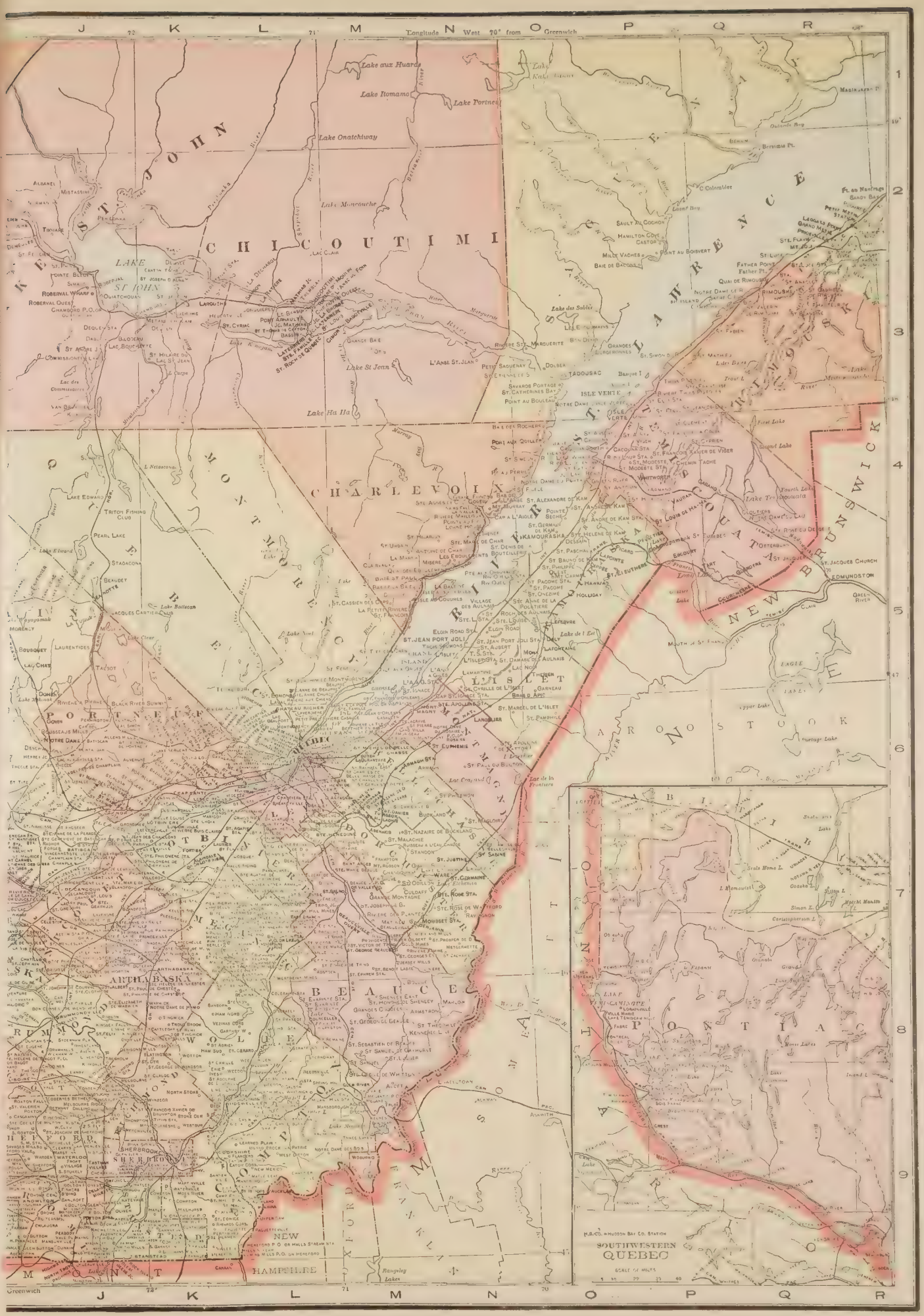
Longitude West 70° from Greenwich
Lake aux Huards
Lake Itomamo
Lake Portneuf
Lake Onatchiway
Lake Moncouche
Lake St Jean
Lake Ha Ha
CHICOUTIMI
CHARLEVOIX
PORTNEUF
BEAUCE
PONTIAC
NEW HAMPSHIRE
NEW BRUNSWICK
ST. JOHN
ST. LAWRENCE
Lake des Sables
Lake Tremblant
Lake Kataquin
Lake Edward
Lake Batiscan
Lake Clear
Lake Tawagamak
Lake Tomiscouata
Lake de l'Est
Rangeley Lakes
SOUTHWESTERN QUEBEC
SCALE OF MILES
H.B.C. = Hudson Bay Co. Station

ALGOMA
SUDBURY
NORTH CHANNEL
LAKE NIPISSING
PARRY SOUND
GEORGIAN BAY
MANITOULIN ISLAND
MUSKOKA
NOTTAWASAGA BAY
LAKE HURON
GREY
SIMCOE
DUFFERIN
WATERLOO
WELLINGTON
HALTON
MIDDLESEX
LAMBTON
KENT
ESSEX
LAKE ST. CLAIR
LAKE ERIE
Longitude E West 81° from F Greenwich

ONTARIO
GEORGE F. CRAM COMPANY
ENGRAVERS & PUBLISHERS
CHICAGO
SCALE OF MILES
0 5 10 20 30 40 50
QUEBEC
NIPISSING
ALGOMA
THUNDER BAY
RAINY RIVER
LAKE SUPERIOR
LAKE HURON
LAKE MICHIGAN
JAMES BAY
HUDSON BAY
NORTHWESTERN PART OF ONTARIO
Scale of Miles

Proposed Route of
GEORGIAN BAY CANAL
435 Miles Saved Between
CHICAGO & TIDE-WATER
ONTARIO
QUEBEC
Lake Superior
Sault Ste. Marie
Grand Marais
Marquette
Cheboygan
Traverse City
Lake Michigan
Lake Huron
Sheboygan
Milwaukee
Muskegon
Grand Haven
Port Huron
DETROIT
CHICAGO
Toledo
Sandusky
Cleveland
Erie
Lake Erie
Port Stanley
Port Dover
Hamilton
Welland Canal
Niagara Falls
BUFFALO
Goderich
Owen Sound
TORONTO
Lake Ontario
Kingston
Thousand Is.
Oswego
Rochester
Erie Canal
Albany
MONTREAL
Ottawa River
L. Nipissing
Georgian Bay
VERMONT
NEW HAMPSHIRE
MASS.
CONN.
New Haven
Long I.
NEW YORK
Newark
N.J.
PENNSYLVANIA
INDIANA
ILL.
WISCONSIN
MICHIGAN
Pimiskern R.
Winisk Lake
Landsdowne Lake
Cedar Lake
Miminiska Lake
Fishing Lake
Eabamet Lake
Ft. Hope (H.B.Co.)
Albany River
Elbow Lake
Sucker Lake
Osnaburgh House (H.B.Co.)
Lake St. Joseph
Pushkokogon Lake
Green Bush Lake
Burnt Rock Lake
White Clay Lake
Kaginagami Lake
Longlegged Lake
Shallow Lake
Goose Lake
Savanne Lake
White Earth Lake
Long Lake
Whitewater Lake
Smooth Rock Island Lake
Height of Land
Maynard Lake
Lac Seul
Hamilton R.
Trappers
N.E. Bay
H.B.Co.
Onamakwash Lake
Tunnel Lake
Winnitou Bay
TRANS CONTINENTAL
TRUNK
Robinson Lake
Bugamiga Lake
LAKE NIPIGON
Spurred Lake
Black Sturgeon Lake
Lac des Isles
Fire Hill
Kawa
Nipigon Bay
Simpson I.
Isle Royale
Sprucewood
Hunkeit
Quinet
Black Bay
Port Arthur
Point Magnet
Thunder Bay
Silver I.
Edward I.
Thunder C.
Gull I.
Pie Island
Blake Point
INTERNATIONAL
ISLE ROYALE
LAKE SUPERIOR
Manitou Island
Keweenaw Point
Alouez
Keweenaw Bay
Houghton
Ontonagon
L. Anse
Big Bay
Marquette
Grand Marais
Winton
Tower
Two Harbors
Sand I.
Outer I.
Apostle Islands
Madeline
Chequamegon Bay
Bayfield
Ashland
Superior
Duluth
Fond du Lac
Red Lake
Rainy River
Rainy Lake
Lake of the Woods
Big Fork
Rapid River
Ishpeming
Menominee
Green Bay
Longitude West
Longitude West

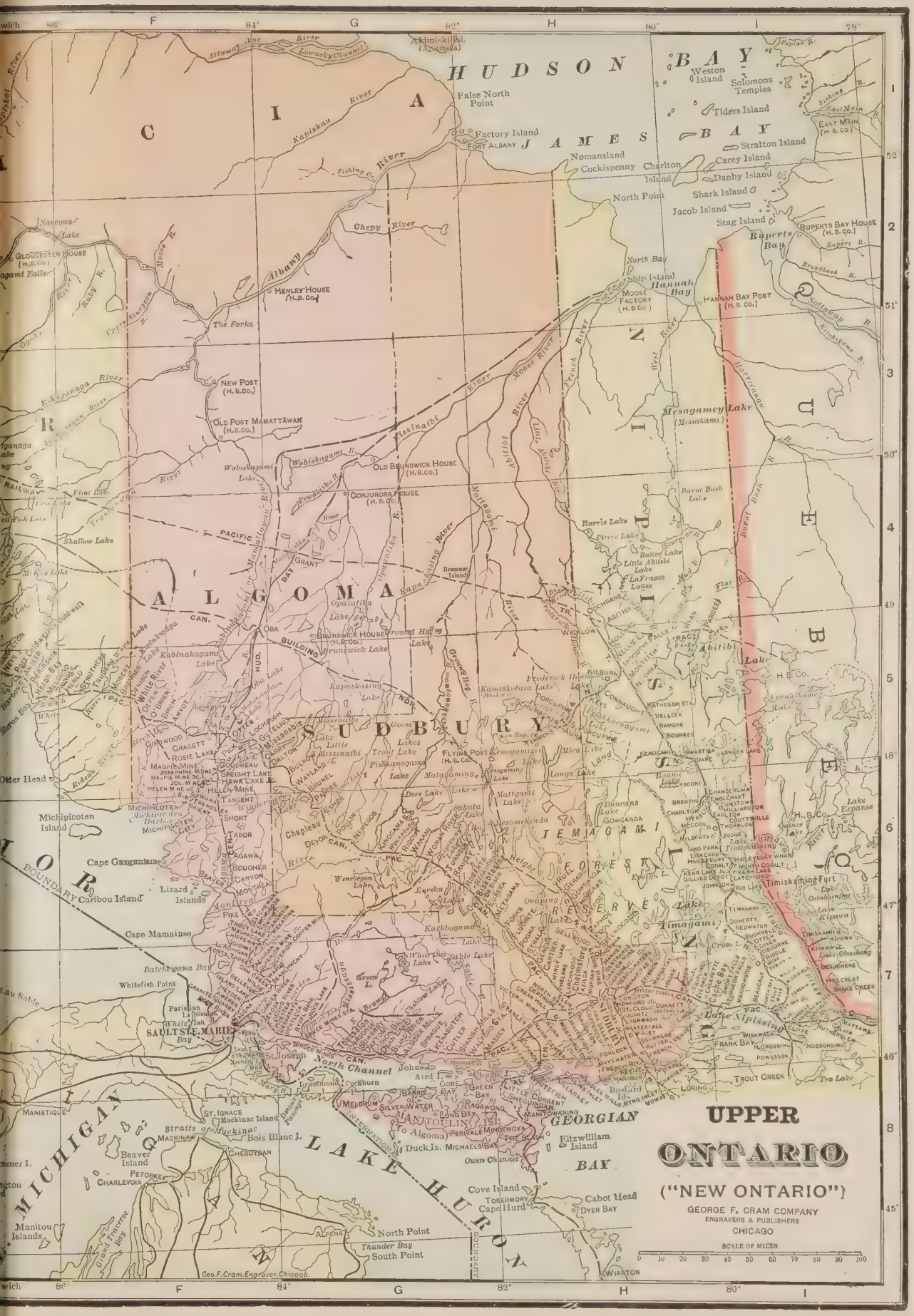
UPPER
ONTARIO
("NEW ONTARIO")
GEORGE F. CRAM COMPANY
ENGRAVERS & PUBLISHERS
CHICAGO
SCALE OF MILES
HUDSON BAY
JAMES BAY
LAKE HURON
LAKE MICHIGAN
GEORGIAN BAY
ALGOMA
SUDBURY
TEMISKAMING
NIPISSING
Geo.F.Cram,Engraver,Chicago.

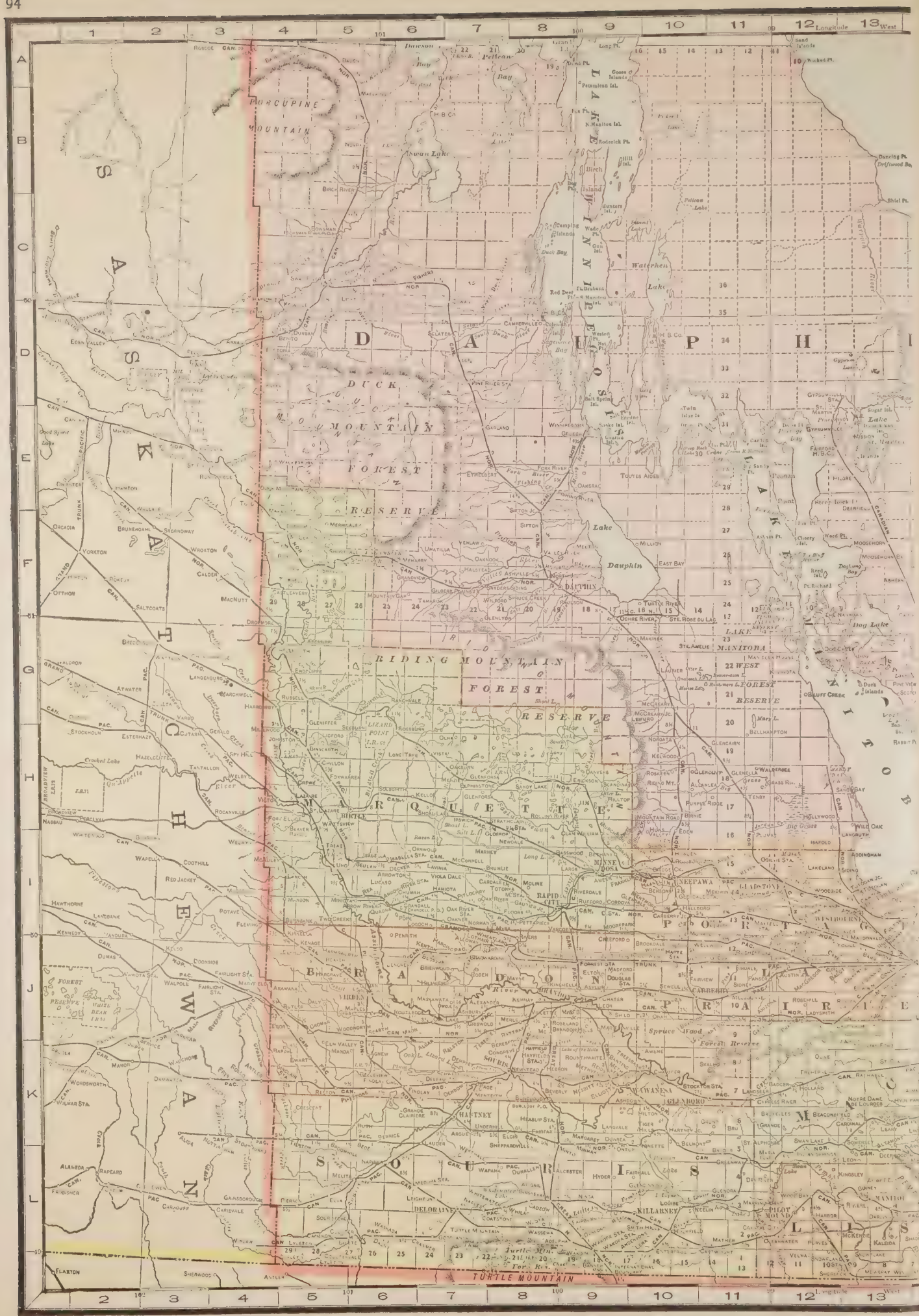
Longitude
West
PORCUPINE MOUNTAIN
DUCK MOUNTAIN FOREST RESERVE
RIDING MOUNTAIN FOREST RESERVE
LAKE MANITOBA WEST FOREST RESERVE
Dauphin
Lake
Swan Lake
Pelican Bay
Waterhen Lake
Dog Lake
Spruce Wood Forest Reserve
TURTLE MOUNTAIN
Turtle Mtn. For. Res.
MINNEDOSA
RAPID CITY
DEERPAWA
BRANDON
HARTNEY
DELORAINE
KILLARNEY
MORDEN
DEGLOW
MANITOU
PILOT MOUND
MORDEN
CARBERRY
NEEPAWA
MINNEDOSA
RAPID CITY
BRANDON
HARTNEY
DELORAINE
KILLARNEY

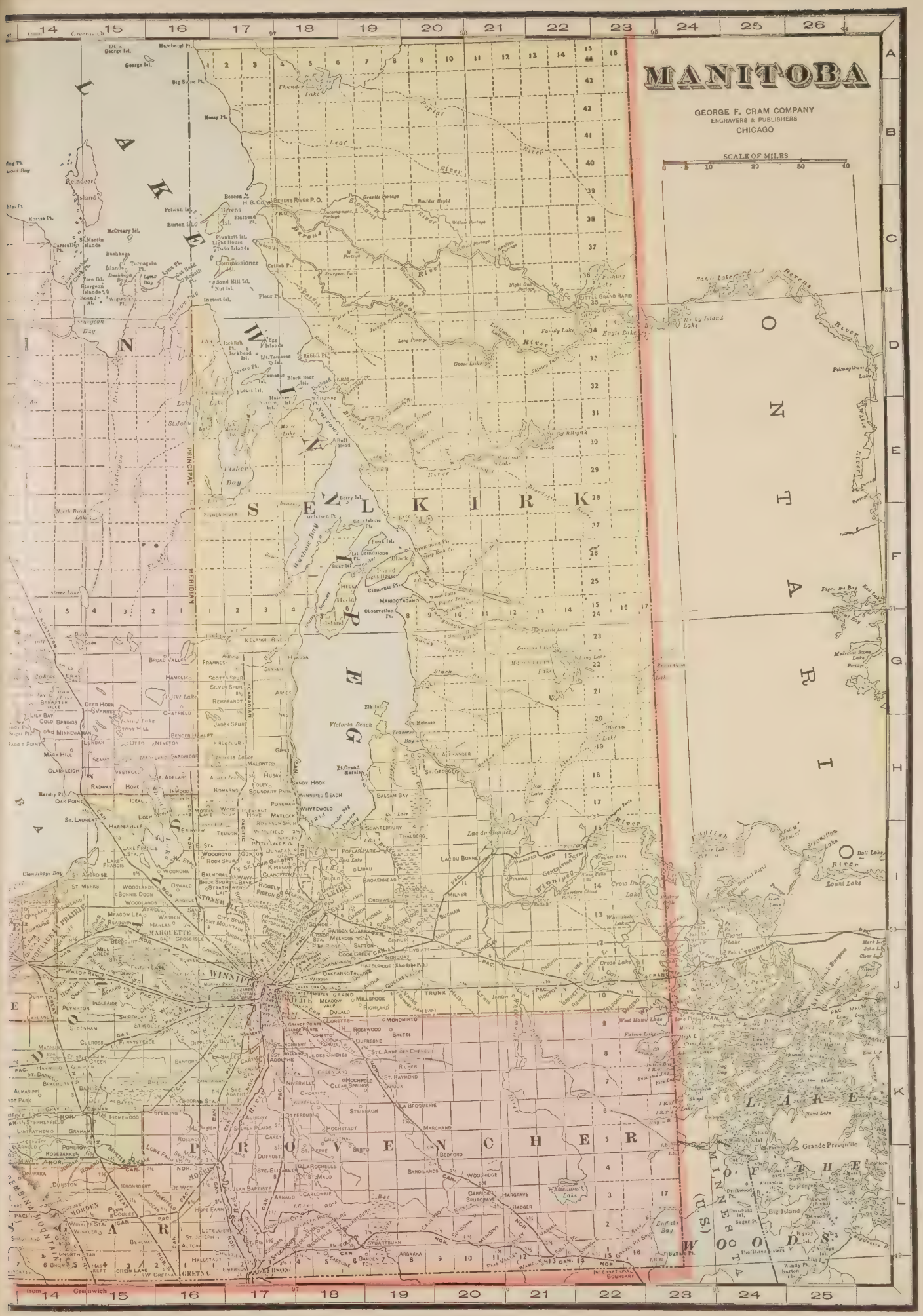
MANITOBA
GEORGE F. CRAM COMPANY
ENGRAVERS & PUBLISHERS
CHICAGO
SCALE OF MILES
LAKE WINNIPEGOSIS
LAKE MANITOBA
LAKE WINNIPEG
SELKIRK
PROVENCHER
ONTARIO
PRINCIPAL MERIDIAN
WINNIPEG
Lake Winnipeg
Lake Manitoba
Lake of the Woods
Grand Rapids
Grand Presaille
Big Island
Sugar Pt.
Dauphin River
Fisher River
Fisher Bay
Victoria Beach
St. George
Lac du Bonnet
Pinawa
Milner
Selkirk
Stonewall
Portage la Prairie
Morden
Winkler
Emerson
Gretna
Stuartburn
Sandilands
Bedford
Steinbach
Morris
Carman
Dauphin
Minnedosa
Neepawa
Brandon
Souris
Deloraine
Pilot Mound
Manitou
Pipestone
Rock Lake
Boundary Commission Ldg.
Sand Hill Isl.
Nut Isl.
Fleur Pt.
Inwest Isl.
Egg Islands
Lit. Tamarac Isl.
Tamarac Isl.
Black Bear Isl.
Rabbit Pt.
Lewis Isl.
Jackfish Pt.
Jackhead Isl.
Spruce Pt.
Bull Head
Berry Isl.
Grindstone Pt.
Lit. Grindstone Pt.
Deer Isl.
Clements Pt.
Manigotagan
Observation Pt.
Elk Isl.
Pt. Metasse
Pt. Grand Marais
Sandy Hook
Winnipeg Beach
Balsam Bay
Scanterbury
Thalberg
Poplar Park
Libau
Brokenhead
Cromwell
Lac du Bonnet
Pinawa
Milner
Buchan
Lydiatt
Shoal Lake
Crow Duck Lake
Grand Rapids
Little Grand Rapid
Family Lake
Eagle Lake
Goose Lake
Long Portage
Sandy Lake
Berens River
Pelican Lake
Reindeer Island
Burton Isl.
McOrary Isl.
St. Martin Islands
Bushkan Islands
Turnagain Pt.
Tree Isl.
Georgeon Islands
Bound Isl.
Big Stone Pt.
Mossy Pt.
Marchand Pt.
George Isl.
Lit. George Isl.
Thunder Lake
Poplar River
Lake Winnipeg
Lake Manitoba
Lake of the Woods
Big Island
Sugar Pt.
Dauphin River
Fisher River
Fisher Bay
Victoria Beach
St. George
Lac du Bonnet
Pinawa
Milner
Selkirk
Stonewall
Portage la Prairie
Morden
Winkler
Emerson
Gretna
Stuartburn
Sandilands
Bedford
Steinbach
Morris
Carman
Dauphin
Minnedosa
Neepawa
Brandon
Souris
Deloraine
Pilot Mound
Manitou
Pipestone
Rock Lake
Grand Rapids
Grand Presaille
Big Island
Sugar Pt.
Dauphin River
Fisher River
Fisher Bay
Victoria Beach
St. George
Lac du Bonnet
Pinawa
Milner
Selkirk
Stonewall
Portage la Prairie
Morden
Winkler
Emerson
Gretna
Stuartburn
Sandilands
Bedford
Steinbach
Morris
Carman
Dauphin
Minnedosa
Neepawa
Brandon
Souris
Deloraine
Pilot Mound
Manitou
Pipestone
Rock Lake
Boundary Commission Ldg.
Sand Hill Isl.
Nut Isl.
Fleur Pt.
Inwest Isl.
Egg Islands
Lit. Tamarac Isl.
Tamarac Isl.
Black Bear Isl.
Rabbit Pt.
Lewis Isl.
Jackfish Pt.
Jackhead Isl.
Spruce Pt.
Bull Head
Berry Isl.
Grindstone Pt.
Lit. Grindstone Pt.
Deer Isl.
Clements Pt.
Manigotagan
Observation Pt.
Elk Isl.
Pt. Metasse
Pt. Grand Marais
Sandy Hook
Winnipeg Beach
Balsam Bay
Scanterbury
Thalberg
Poplar Park
Libau
Brokenhead
Cromwell
Lac du Bonnet
Pinawa
Milner
Buchan
Lydiatt
Shoal Lake
Crow Duck Lake
Grand Rapids
Little Grand Rapid
Family Lake
Eagle Lake
Goose Lake
Long Portage
Sandy Lake
Berens River
Pelican Lake
Reindeer Island
Burton Isl.
McOrary Isl.
St. Martin Islands
Bushkan Islands
Turnagain Pt.
Tree Isl.
Georgeon Islands
Bound Isl.
Big Stone Pt.
Mossy Pt.
Marchand Pt.
George Isl.
Lit. George Isl.
Thunder Lake
Poplar River
Lake Winnipeg
Lake Manitoba
Lake of the Woods

SASKATCHEWAN
Published by GEO. F. CRAM, Chicago, Ill.
SCALE OF MILES
Longitude West from Greenwich
PRINCE ALBERT
ALBERTA
MANITOBA
BATTLEFORD
Cold Lake
Doré Lake
Buffalo Lake
Island Lake
Primrose Lake
Lac la Plonge
Montreal Lake
Candle Lake
Pukkatawagan Lake
Sisipuk Lake
Kisisiskatsing Lake
Wabishkok Lake
Cumberland
Pelican Lake
Trout Bay
Woody Lake
Manawan Lake
Pipestone Lake
Burntwood Lake
Little Deer Lake
Sucker Lake
Gull Lake
Too Rivers
Loon Lake
Knee Lake
Long Lake
Snake Lake
Big Sandy Lake
Trout Lake
Clam Lake
Kemuhen Lake
Moose Lake
Hare Lake
Smoothstone Lake
Wapawekka Lake
Limestone Lake
Lobster Lake
Blackfeet Lake
Little Pelican Lake
White Swan Lake
White Loon Lake
White Gull Lake
Goose Lake
Yellowstone Lake
Cranberry Lakes
Elbow Lake
Atikameg Lake
Meadow Lake
Green Lake
Birch Lake
Primrose Lake
Duck Lake
Garson Lake
Glory Lake
Gordon Lake
Methye Portage
Methye Lake
Garson
Porter Lake
Girard River
Foster Lake
Little Deer Lake
Pipestone Lake
Burntwood Lake
Sucker Lake
Gull Lake
Too Rivers
Loon Lake
Pukkatawagan Lake
Sisipuk Lake
Kisisiskatsing Lake
Wabishkok Lake
Cranberry Lakes
Elbow Lake
Atikameg Lake
Goose Lake
Yellowstone Lake
Cumberland
Pelican Lake
Trout Bay
Woody Lake
Manawan Lake
Knee Lake
Long Lake
Snake Lake
Big Sandy Lake
Trout Lake
Clam Lake
Kemuhen Lake
Moose Lake
Hare Lake
Smoothstone Lake
Wapawekka Lake
Limestone Lake
Lobster Lake
Blackfeet Lake
Little Pelican Lake
White Swan Lake
White Loon Lake
White Gull Lake
Candle Lake
Montreal Lake
Doré Lake
Lac la Plonge
Primrose Lake
Duck Lake
Island Lake
Cold Lake
Buffalo Lake
Island Lake
Clear Lake
Morian Lake
Rosson Lake
Gull Lake
Meadow Lake
Green Lake
Birch Lake
Garson Lake
Glory Lake
Gordon Lake
Methye Portage
Methye Lake

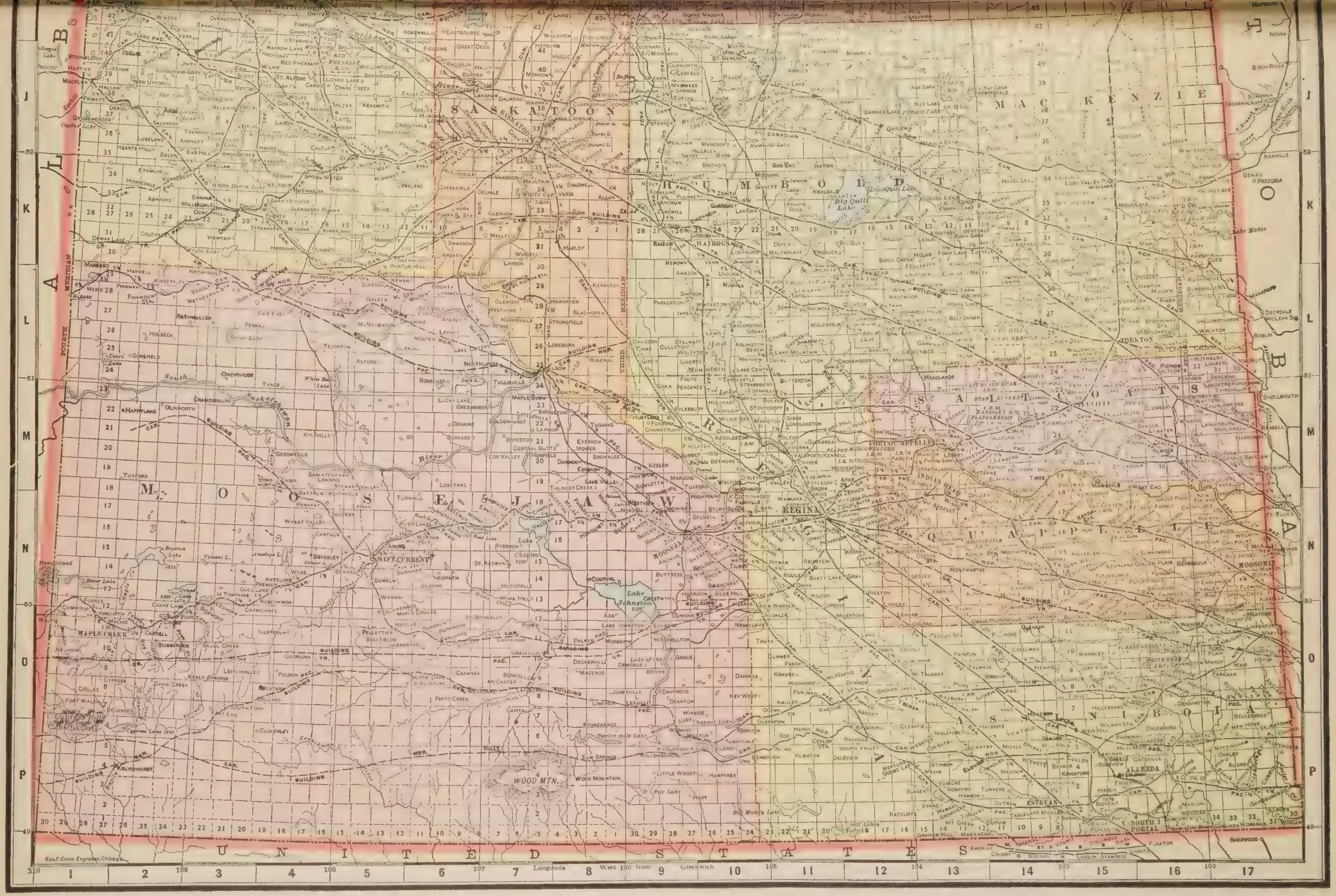
SASKATOON
REGINA
MACKENZIE
MOOSE JAW
SWIFT CURRENT
MAPLE CREEK
WOOD MTN.
Lake Johnston
Lake of the Dewdrop
Big Quill Lake
Longitude West 100 from Greenwich
UNITED STATES
Geo. F. Cram Engraver, Chicago

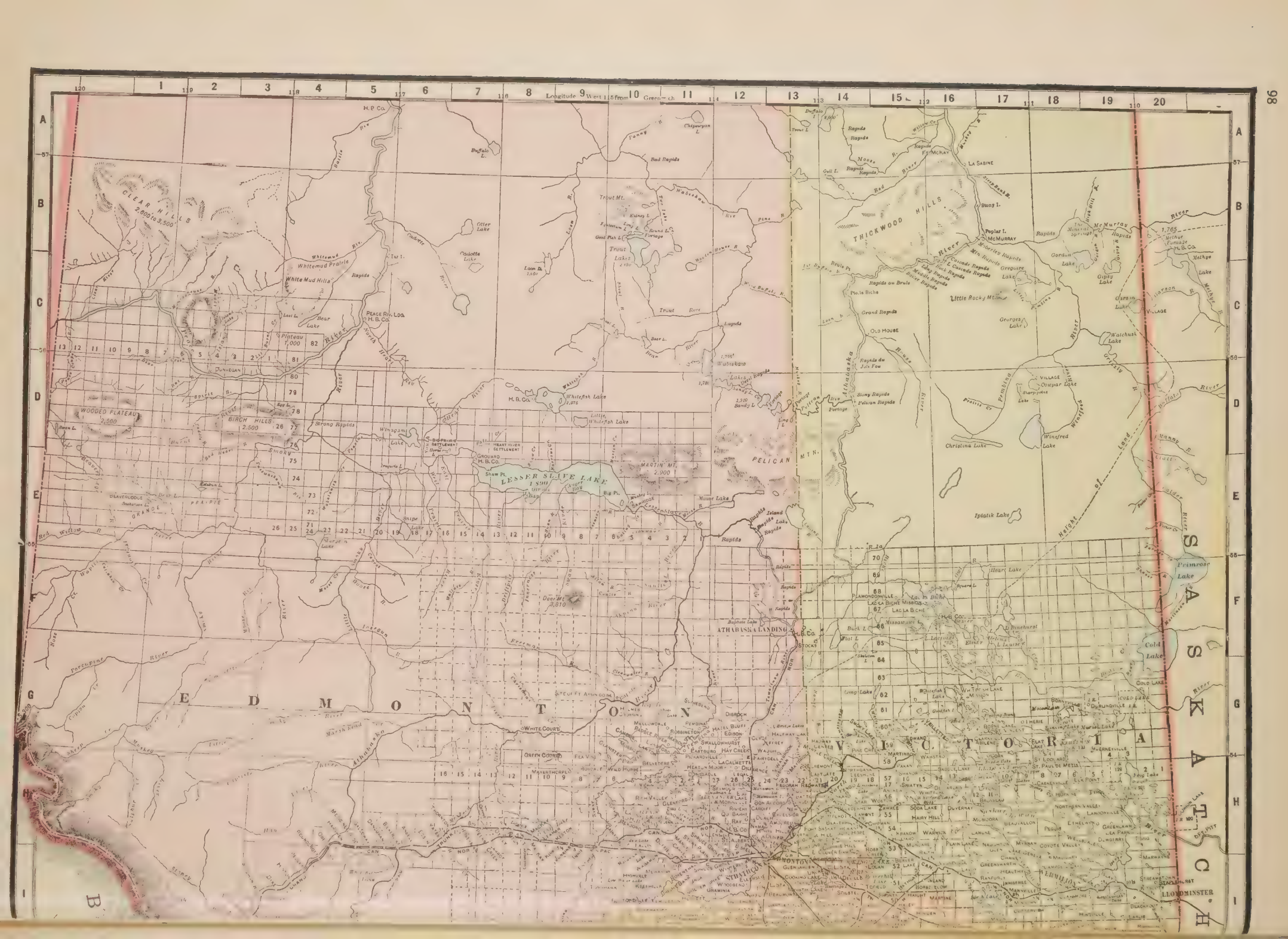
Longitude West from Greenwich
CLEAR HILLS 2,800 to 3,500
WOODED PLATEAU 2,200
BIRCH HILLS 2,500
THICKWOOD HILLS
LESSER SLAVE LAKE
PELICAN MTN.
Height of Land
ATHABASKA LANDING
EDMONTON
VICTORIA
SASKATCHEWAN
LLOYDMINSTER
Athabaska River
Peace River
Lac La Biche
Cold Lake
Primrose Lake
Iplatik Lake
Christina Lake
Winefred Lake
Little Rocky Mt.
McMurray
La Sabine
Fort McKay
Grand Rapids
Old House
Pelican Rapids
Stony Rapids
Rapids du Jack Fou
Rapids au Brule
Pointe Biche
Strong Rapids
Whitefish Lake
Little Whitefish Lake
Trout Lake
Trout Mt.
Bad Rapids
Chipewyan L.
Buffalo L.
Calotte Lake
Otter Lake
Whitemud Prairie
White Mud Hills
Bear Lake
Plateau 1,000
Dunvegan
Smoky
Beaverlodge
Grande Prairie
Winagami Lake
Big Prairie
Heart River Settlement
Grouard
Shaw Pt.
Big Pt.
Martin Mt. 2,900
Moose Lake
Island Rapids
Heart Lake
Bonnyville
Cold Lake
Dear Mt. 3,810
Steep Mt.
Sunset House
Fort Assiniboine
Lac La Biche Mission
Lac La Biche
Lamoncheville
Buck L.
Flat L.
Long Lake
Whitefish Lake
Mission
Duhamel
Elinor
Dunmore
Durnsville
Cold Lake
Stocks
Sawbones
Mellowdale
Pedwinal
Bossineton
Edison
Swallowhurst
Hazel Bluff
Hay Creek
Wabuk
Fairdell
Pikardville
Belvedere
Wild Horse
Mayerthorpe
Green Court
Flat Valley
Glenford
Rich Valley
Sunset House
Fort Assiniboine
Sangudo
Lac La Nonne
Lac Ste Anne
Alberta
Spring Lake
Wabamun
Gainford
Edmonton
Stony Plain
Spruce Grove
Sherwood Park
Fort Saskatchewan
Lamont
Bruderheim
Mundare
Vegreville
Mannville
Innisfree
Marwayne
Lloydminster
Stanley Mission
Sandy Lake
Cold Lake
Bonnyville
Elk Point
St. Paul de Metis
Lac La Biche
Athabaska Landing
Fort McMurray
Peace River
Grande Prairie
Dawson Creek
Fort St John
Fort Vermilion
Fort Chipewyan
Fort Resolution
Fort Smith
Fort Simpson
Fort Nelson
Fort Liard
Fort Providence
Fort Rae
Fort Norman
Fort Wrigley

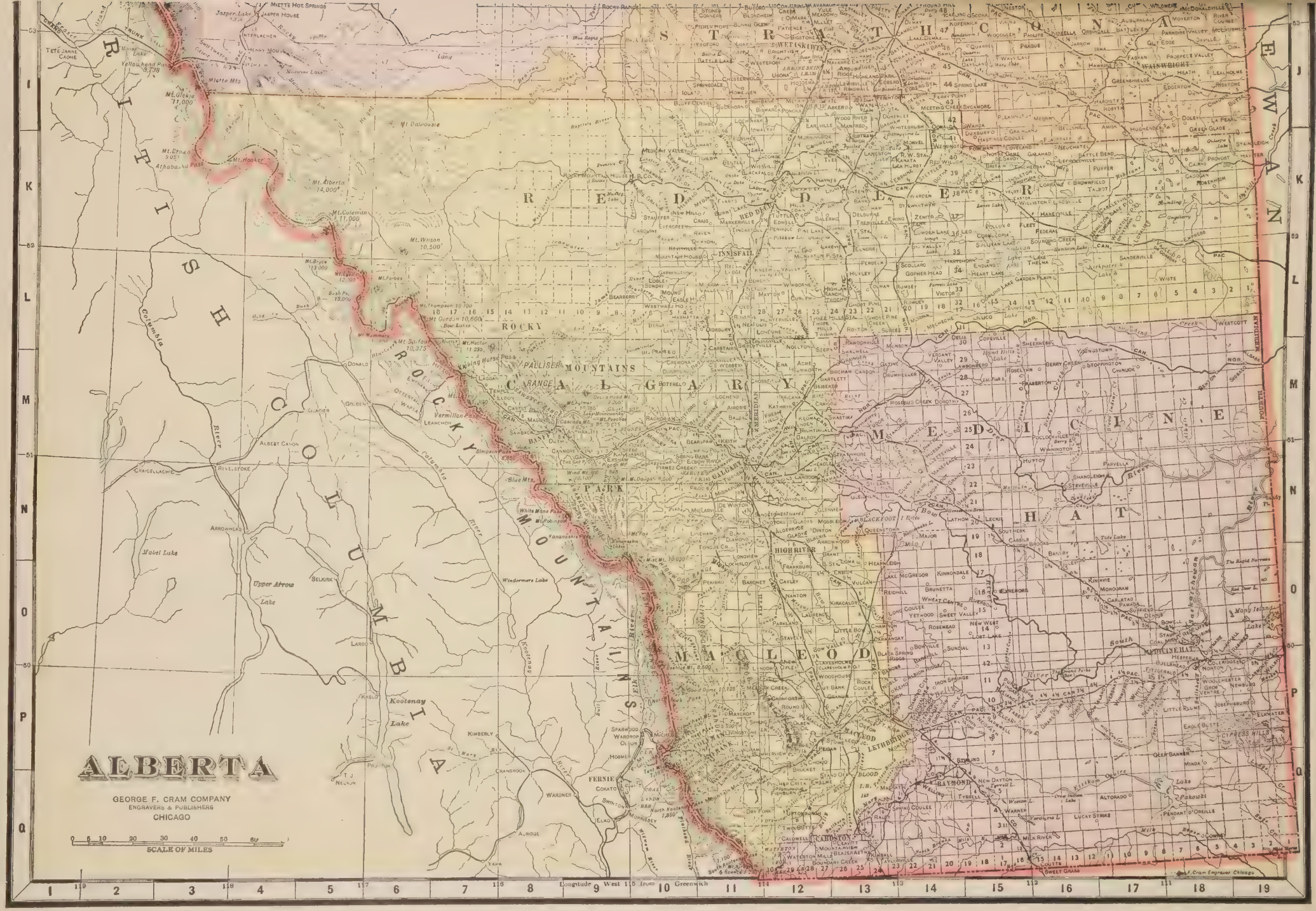
ALBERTA
GEORGE F. CRAM COMPANY
ENGRAVERS & PUBLISHERS
CHICAGO
SCALE OF MILES
Longitude West 115 from Greenwich
BRITISH COLUMBIA
ROCKY MOUNTAINS
PALLISER RANGE
MOUNTAINS
CALGARY
RED DEER
STRATHCONA
MACLEOD
MEDICINE HAT
EDMONTON
WAINWRIGHT
INNISFAIL
HIGH RIVER
LETHBRIDGE
CARDSTON
RAYMOND
FERNIE
Kootenay Lake
Upper Arrow Lake
Mabel Lake
Lake Pakowki
Cypress Hills
Mt. Alberta 14,000'
Mt. Coleman 11,000
Mt. Wilson 10,500'
Mt. Thompson 10,700
Mt. Gordon 10,600
Mt. Sir John 10,375
Mt. Hector 11,235
Mt. Hooker
Mt. Dalhousie
Mt. Glenia 11,000
Mt. Bryce 13,000
Mt. Forbes
Mt. Robinson
Mt. Lyell
Mt. Lefroy
Mt. Cautley
Mt. Dolomite
Mt. Fairview
Mt. Stephen
Mt. Dennis
Mt. Cory
Mt. Rundle
Mt. Aylmer
Mt. Peechee
Mt. Dawson
Mt. Robson
Mt. Geikie
Mt. Ogden
Mt. Mummery
Mt. Sir Donald
Mt. Bonney
Mt. Sir Sandford
Mt. Cheadle
Mt. Bell-Smith
Mt. Ashley
Mt. Sir Wilfrid
Mt. Sir Alexander
Mt. Sir Lyman
Mt. Sir Hugh
Mt. Sir Sandford

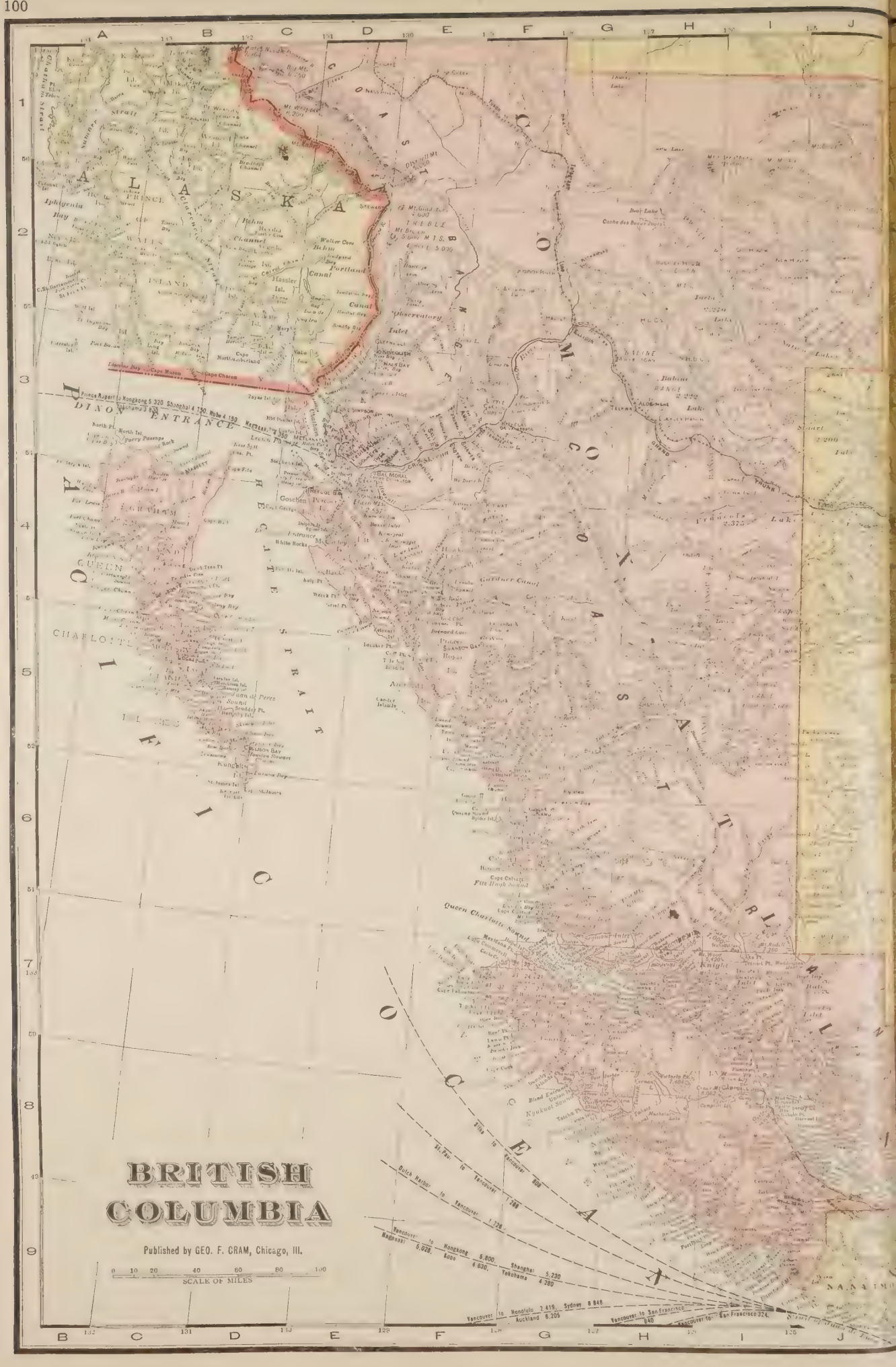
BRITISH
COLUMBIA
Published by GEO. F. CRAM, Chicago, Ill.
SCALE OF MILES
0 10 20 40 60 80 100
ALASKA
PRINCE OF WALES ISLAND
Portland Canal
Dixon Entrance
Hecate Strait
Queen Charlotte Sound
Queen Charlotte Islands
Gardner Canal
Knight Inlet
Vancouver Island
Prince Rupert to Hongkong 5,320 Shanghai 4,730 Kobe 4,130
Vancouver to Honolulu 2,419 Sydney 8,848
Vancouver to San Francisco 840
Vancouver to San Francisco 324

YUKON
ALASKA
NORTHERN EXTENSION OF BRITISH COLUMBIA
COMOX-CARIBOO
YALE-
ATLIN
ROCKY MOUNTAINS
ALBERTA
KOOTENAY
MONTANA
IDAHO
WASHINGTON
Geo. F. Cram Engraver Chicago

UNITED STATES
NEW MEXICO
TEXAS
SONORA
CHIHUAHUA
COAHUILA
DURANGO
ZACATECAS
SAN LUIS POTOSI
GUANAJUATO
MICHOACAN
HIDALGO
MEXICO
TLAXCALA
PUEBLA
VERA CRUZ
TAMPICO
CUERNAVACA
LA PAZ
HERMOSILLO
EL PASO
Longitude 102 West

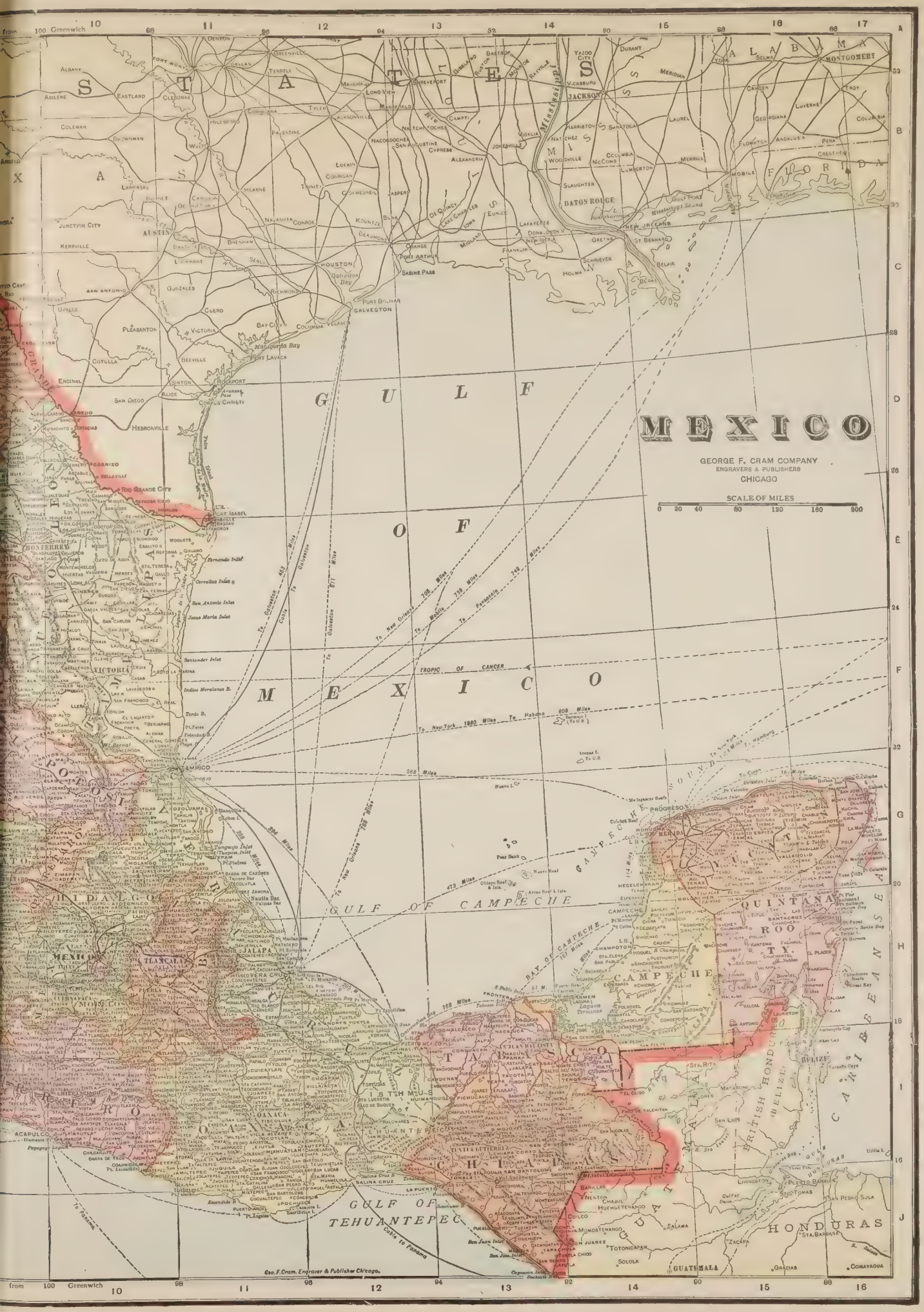
MEXICO
GEORGE F. CRAM COMPANY
ENGRAVERS & PUBLISHERS
CHICAGO
SCALE OF MILES
0 20 40 80 120 160 200
GULF OF MEXICO
GULF OF CAMPECHE
GULF OF TEHUANTEPEC
TROPIC OF CANCER
To New Orleans 708 Miles
To Mobile 759 Miles
To Pensacola 749 Miles
To New York 1980 Miles
To Havana 809 Miles
To Galveston 453 Miles
To Galveston 617 Miles
Cuba to Galveston
Cuba to Panama
To Tampico 588 Miles
To New Orleans 768 Miles
To Tampico 324 Miles
To Tampico 472 Miles
Bay of Campeche 167 Miles
Bay of Campeche 168 Miles
To Cuba 76 Miles
To New York 1750 Miles
To Hamburg
Geo. F. Cram, Engraver & Publisher Chicago.

Large Scale Map of
COSTA RICA
Scale 0 5 10 20 30 40 Miles
GUATEMALA
HONDURAS
BRITISH
BELIZE
EL SALVADOR
NICARAGUA
LAKE NICARAGUA
GULF OF HONDURAS
PACIFIC OCEAN
GULF OF NICOYA
SAN JOSE
CARTAGO
GUANACASTE
LIBERIA
ALAJUELA
HEREDIA
SAN JUAN DEL NORTE DISTRICT
CHIAPAS
CAMPECHE
EL PETEN
ALTA VERAPAZ
BAJA VERAPAZ
HUEHUETENANGO
EL QUICHE
CHIQUIMULA
COPAN
COMAYAGUA
TEGUCIGALPA
COLON
CHOLUTECA
LA PAZ
SAN VICENTE
SANTA ANA
SAN MIGUELITO
FT SAN CARLOS
SAN JUAN DEL NORTE
SAN JUAN DEL SUR
LAS CRUCES
Longitude

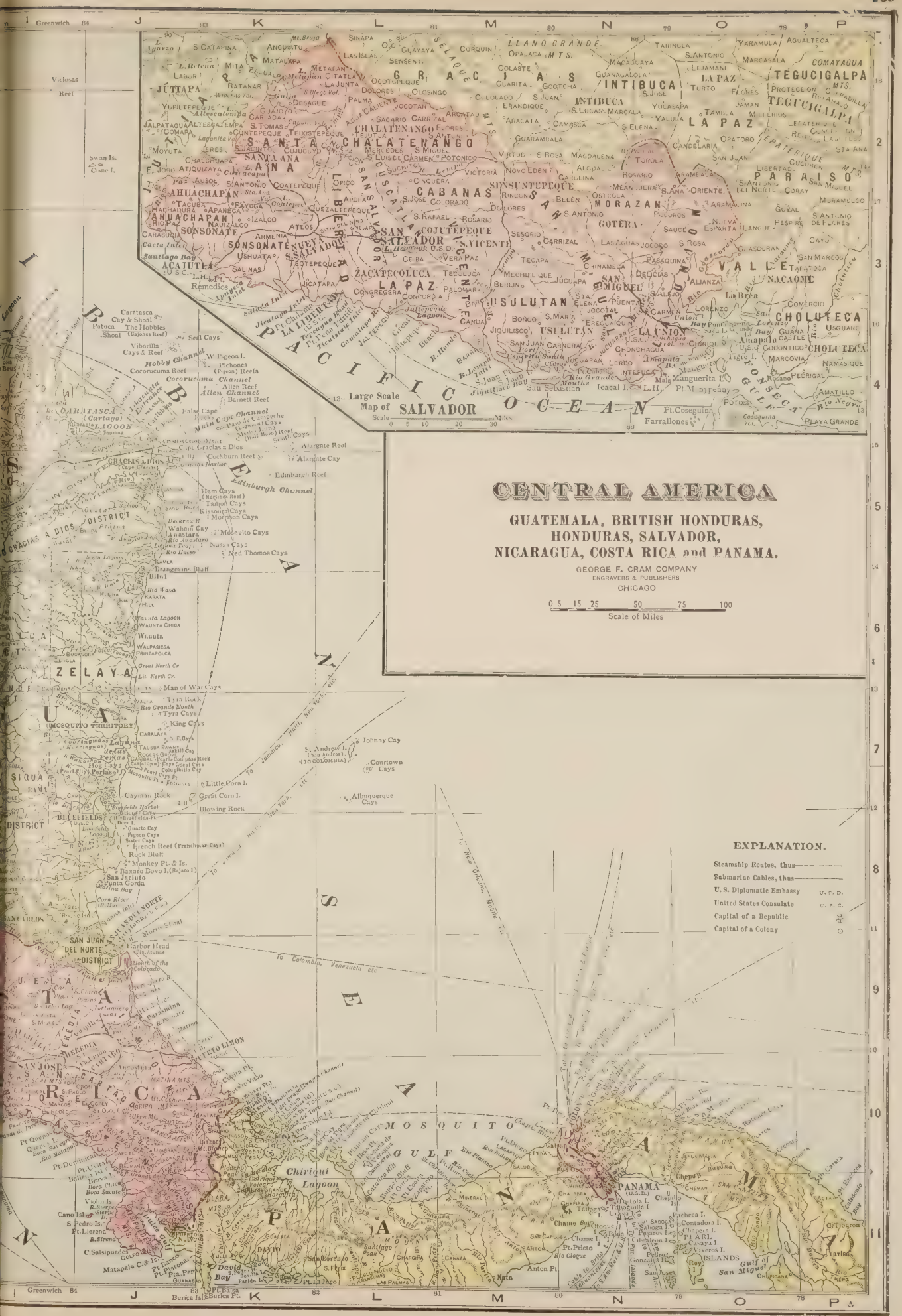
CENTRAL AMERICA
GUATEMALA, BRITISH HONDURAS,
HONDURAS, SALVADOR,
NICARAGUA, COSTA RICA and PANAMA.
GEORGE F. CRAM COMPANY
ENGRAVERS & PUBLISHERS
CHICAGO
0 5 15 25 50 75 100
Scale of Miles
12- Large Scale Map of SALVADOR
Scale 0 5 10 20 30 Miles
EXPLANATION.
Steamship Routes, thus
Submarine Cables, thus
U. S. Diplomatic Embassy U. S. D.
United States Consulate U. S. C.
Capital of a Republic
Capital of a Colony
PACIFIC OCEAN
CARIBBEAN SEA
GULF OF MOSQUITO
SANTA ANA
CHALATENANGO
LA PAZ
CABAÑAS
SAN SALVADOR
COJUTEPEQUE
ZACATECOLUCA
USULUTAN
SAN MIGUEL
MORAZAN
GOTERA
LA UNION
CHOLUTECA
VALLE
NACAOME
PARAISO
TEGUCIGALPA
INTIBUCA
GRACIAS
LEMPIRA
SONSONATE
AHUACHAPAN
ACATUTLA
JUTIAPA
LAYNA
SAN JUAN DEL NORTE DISTRICT
BLUEFIELDS
ZELAYA
MOSQUITO TERRITORY
CARTASCA (Cartago) LAGOON
GRACIAS A DIOS DISTRICT
Chiriqui Lagoon
PANAMA
Gulf of San Miguel
Greenwich 84 83 82 81 80 79 78

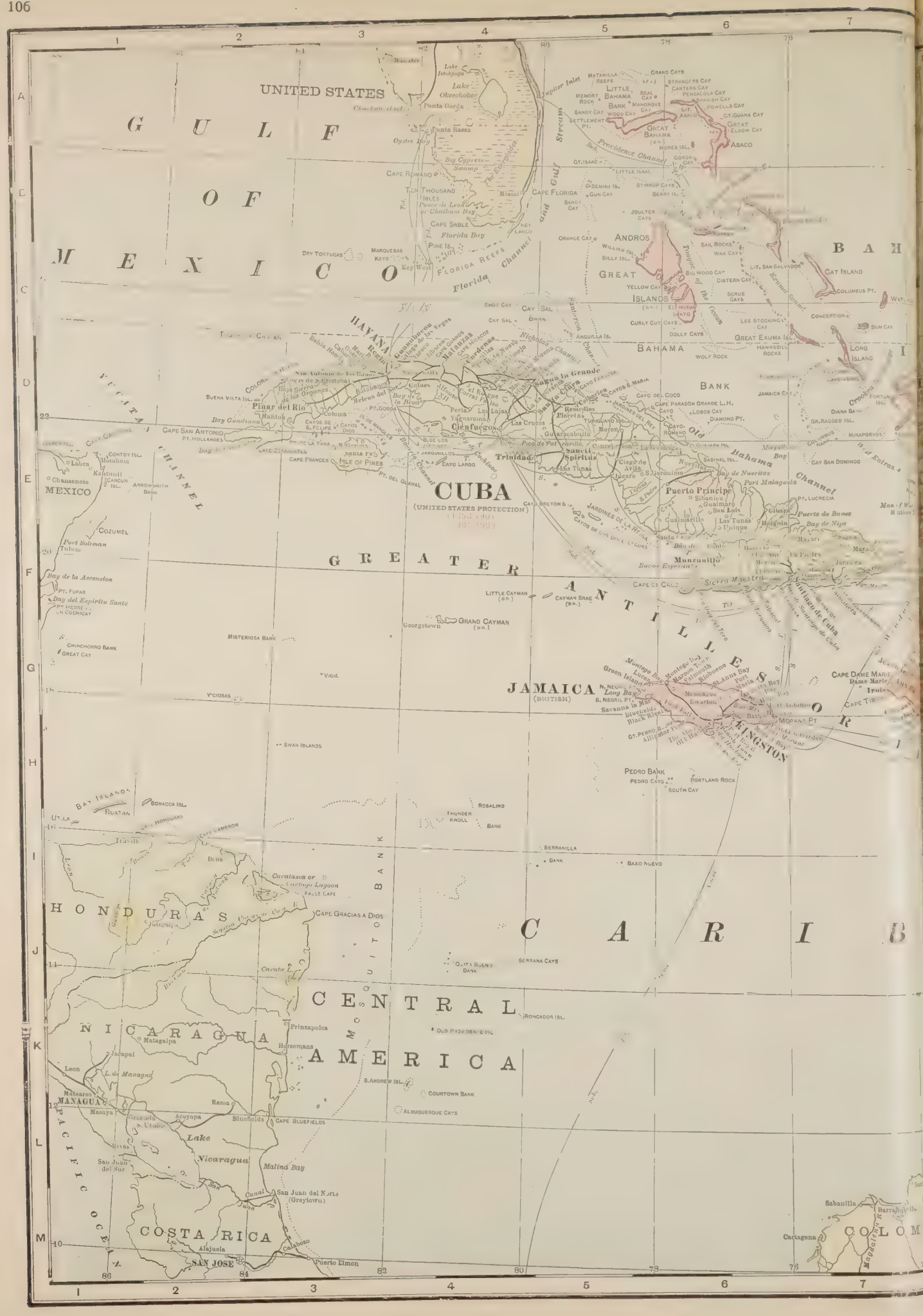
UNITED STATES
GULF OF MEXICO
MEXICO
CUBA
(UNITED STATES PROTECTION)
HAVANA
Pinar del Rio
Cienfuegos
Trinidad
Puerto Principe
Santiago de Cuba
Guantanamo
Bay of Nipe
Bay de Nuevitas
Bahama Channel
Old Bahama Channel
Florida Channel
Florida Reefs
Florida Bay
Key West
Miami
Cape Florida
Cape Sable
Cape Romano
Ten Thousand Isles
Big Cypress Swamp
Lake Okeechobee
Lake Istokpoga
Punta Gorda
Punta Rassa
Oyster Bay
Cape San Antonio
Isle of Pines
Cayo Largo
Cayo Breton
Cape Frances
Cayo Sal
Cayo del Coco
Cape Paradon
Grande L. H.
Great Exuma Isl.
Long Island
Cat Island
Columbus Pt.
Conception I.
Crooked Isl.
Fortune Isl.
Diana Bank
Gr. Ragged Isl.
Mirabores
Cay San Domingo
Great Bahama Bank
Little Bahama Bank
Great Bahama
Grand Cays
Strangers Cay
Carters Cay
Pensacola Cay
Spanish Cay
Powells Cay
Gt. Guana Cay
Great Elbow Cay
Abaco
Andros
Great Andros
Yellow Cay
Sail Rocks
Wax Cay
Big Wood Cay
Cistern Cay
Lit. San Salvador
Scrub Cays
Curly Cut Cays
Dolly Cays
Wolf Rock
Hawksbill Rocks
Anguilla Is.
Shot Cay
Cay Sal Bank
Nicholas Channel
Santaren Channel
Great Inagua
Mayaguana
Caicos Islands
Turks Islands
Grand Turk
Salt Cay
Jamaica Cay
Diamond Pt.
Losos Cay
Cayo Romano
Cayo Coco
Cayo Guillermo
Cayo Santa Maria
Cayo Francisco
Cayo Sabinal
Cayo Caguanas
Cayo Fragoso
Cayo Cristal
Cayo Ensenachos
Cayo Cristobal
Cayo Blanco
Cayo Largo
Cayo Breton
Cayo de Los Doce Leguas
Jardines de la Reina
Jardines del Rey
Cayo Romano
Cayo Paredon Grande
Cayo Sabinal
Cayo Cristobal
Cayo Blanco
Cayo Largo
Cayo Breton
Cayo de Los Doce Leguas

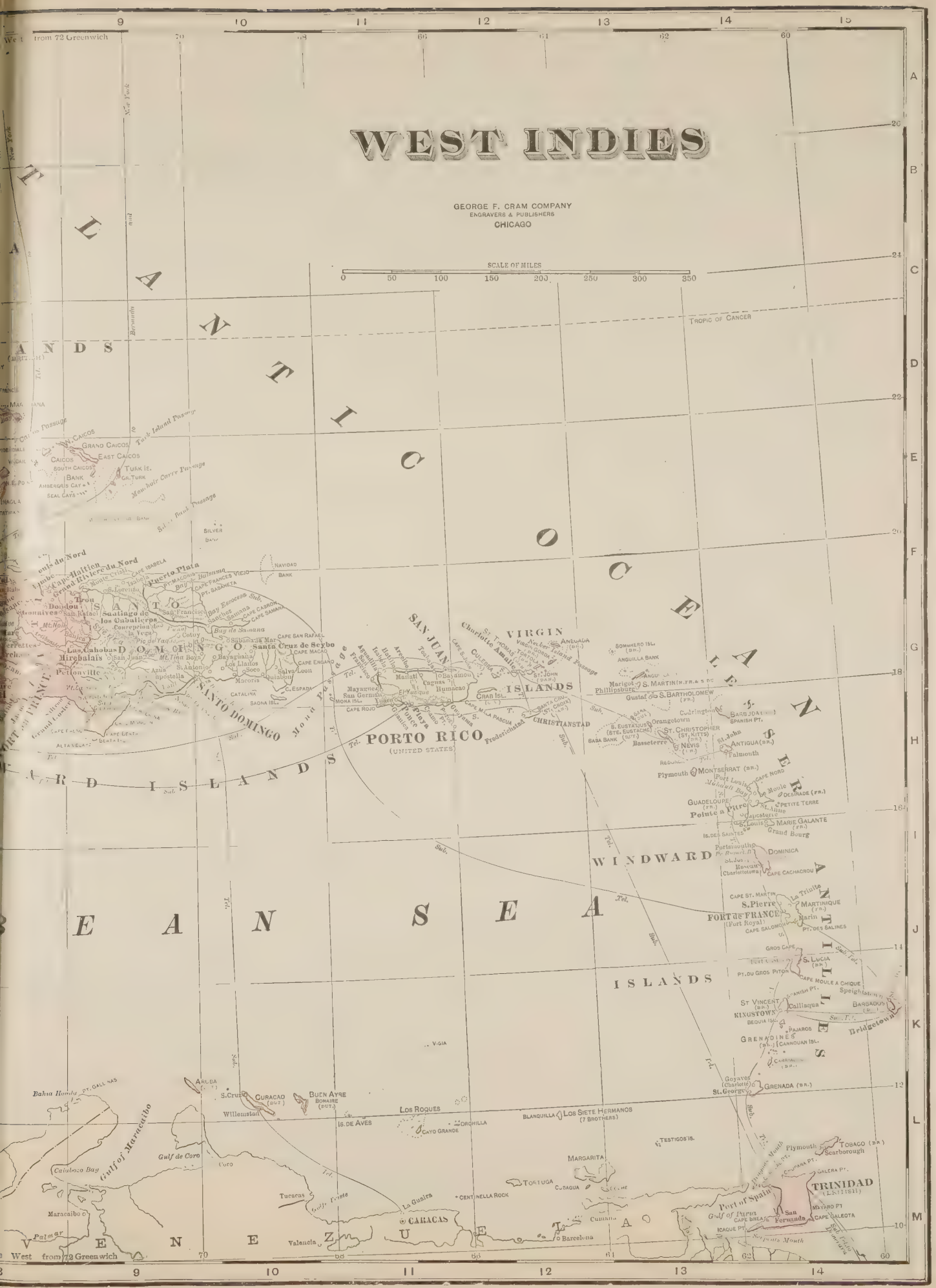
WEST INDIES
GEORGE F. CRAM COMPANY
ENGRAVERS & PUBLISHERS
CHICAGO
SCALE OF MILES
0 50 100 150 200 250 300 350
TROPIC OF CANCER
ATLANTIC OCEAN
CARIBBEAN SEA
WINDWARD ISLANDS
LEEWARD ISLANDS
PORTO RICO
(UNITED STATES)
SANTO DOMINGO
VIRGIN ISLANDS
SAN JUAN
CHRISTIANSTAD
TRINIDAD
(BRITISH)
Port of Spain
Gulf of Paria
Gulf of Maracaibo
Gulf de Coro
CARACAS
VENEZUELA
Curaçao
Aruba
Bonaire
Willemstad
Los Roques
Los Siete Hermanos
(7 Brothers)
Margarita
Tortuga
Barbados
Bridgetown
St. Lucia
St. Vincent
Kingstown
Grenadines
Grenada
Dominica
Guadeloupe
Pointe a Pitre
Martinique
Fort de France
St. Pierre
Montserrat
Plymouth
Antigua
St. Kitts
Nevis
St. Eustatius
St. Martin
St. Bartholomew
Anegada
Tobago
Scarborough
West from 72 Greenwich

Longitude West from Greenwich
CARIBBEAN SEA
WEST INDIES
ATLANTIC OCEAN
COLOMBIA
VENEZUELA
BRITISH GUIANA
DUTCH GUIANA
FRENCH GUIANA
ECUADOR
PERU
BOLIVIA
BRAZIL
MATTO GROSSO
MARANHAO
MINAS GERAES
EQUATOR
BOGOTA
CARACAS
GEORGETOWN
CAYENNE
QUITO
LIMA
Mouth of the Amazon
Marajo or Joannes Isl.
Trinidad
Tobago
Panama
Bay of Panama
Gulf of Mexico
Gulf of Darien
Gulf of Paria
Mt. Roraima
Mt. Duida
Mt. Cuchivero
Mt. Cunani
Mt. Gauthier
Mt. Grouvaux Peak
Mt. Grundiuba
Mt. Duas Trombus
Mt. Galiza
Mt. Darwin
Mt. Yiescas
Mt. Sarapiqui
Mt. Sarapiqui
Mt. Sarapiqui

MAP OF
SOUTH
AMERICA
GEORGE F. CRAM COMPANY
ENGRAVERS & PUBLISHERS
CHICAGO
SCALE OF MILES
0 50 100 200 300 400 500
250 Miles to 1 inch
ATLANTIC
OCEAN
PACIFIC
OCEAN
Tropic of Capricorn
Tropic of Capricorn
ASUNCION
URUGUAY
MONTEVIDEO
Rio de La Plata (Plate Riv.)
SANTIAGO
GULF OF
ST. GEORGE
Gulf of San Matias
(G. of St. Matthew)
FALKLAND ISLANDS
Strait of Magellan
TIERRA DEL FUEGO
SOUTH GEORGIA
Clerke Rks.
Longitude West from Greenwich

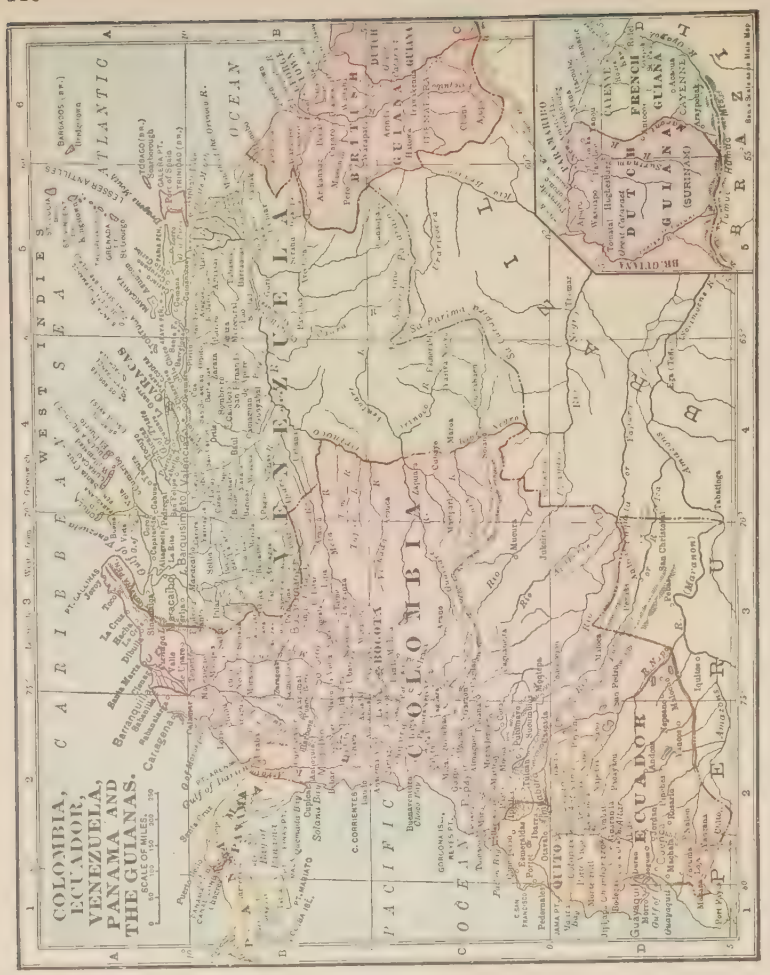

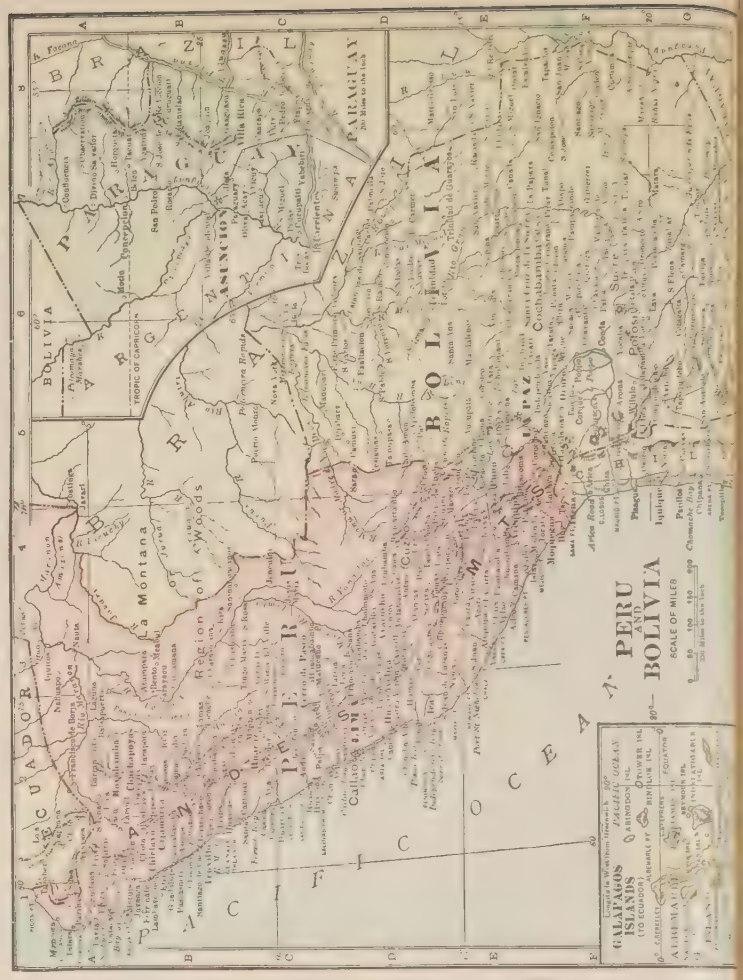
PERU AND BOLIVIA
SCALE OF MILES
BRAZIL
PARAGUAY
BOLIVIA
PERU
ECUADOR
PACIFIC OCEAN
Lima
Cuzco
Arequipa
Iquitos
Cochabamba
La Paz
Sucre
Potosi
Tacna
Arica
Iquique
Pisagua
Chimborazo
Cajamarca
Trujillo
Pucallpa
Callao
Puerto Bermudez
Tropic of Capricorn
Region of Woods
La Montana
GALAPAGOS ISLANDS (TO ECUADOR)
ALTAMAHA
BARBADOS
TOBAGO
GRENADA
ST. VINCENT
BEQUIA
ST. LUCIA
MARTINIQUE
DOMINICA
GUADELOUPE
ANTIGUA
ST. KITTS
NEVIS
ST. CROIX
ST. THOMAS
ST. JOHN
TORTOLA
ANEGADA
ST. MARTIN
SABA
ST. EUSTATIUS
ST. BARTHOLOMEW
ST. MARTIN
ST. JAGO
ST. ANTONIO
ST. NICOLAS
ST. VINCENT
ST. LUCIA
ST. THOMAS
ST. JOHN
ST. CROIX
ST. MARTIN
ST. BARTHOLOMEW
ST. EUSTATIUS
SABA
ST. KITTS
NEVIS
ANTIGUA

MAP OF
THE ISLAND OF
JAMAICA
SCALE OF MILES
CARIBBEAN SEA
HANOVER
ST. JAMES
TRELAWNEY
ST. ANN
WESTMORELAND
CORNWALL
COCKPIT COUNTRY
DRY HARBOR DISTRICT
SEDRO DISTRICT
DISTRICT OF METCALFE
DISTRICT OF PORTLAND
ST GEORGES
MIDDLESEX
ST. CATHERINE
SURREY
ST. ELIZABETH
CLARENDON
ST ANDREW
SALT POND DISTRICT
KINGSTON
DISTRICT OF ST DAVID
ST THOMAS
DISTRICT OF VERE
Montego Bay
Falmouth
Dry Harbor
St Ann's Bay
Port Maria
Annotto Bay
Port Antonio
Savanna La Mar
Black River
Alligator Pond
Milk River
Morant Bay
Port Morant
Portland Point
GEORGE F. CRAM COMPANY
ENGRAVERS & PUBLISHERS
CHICAGO

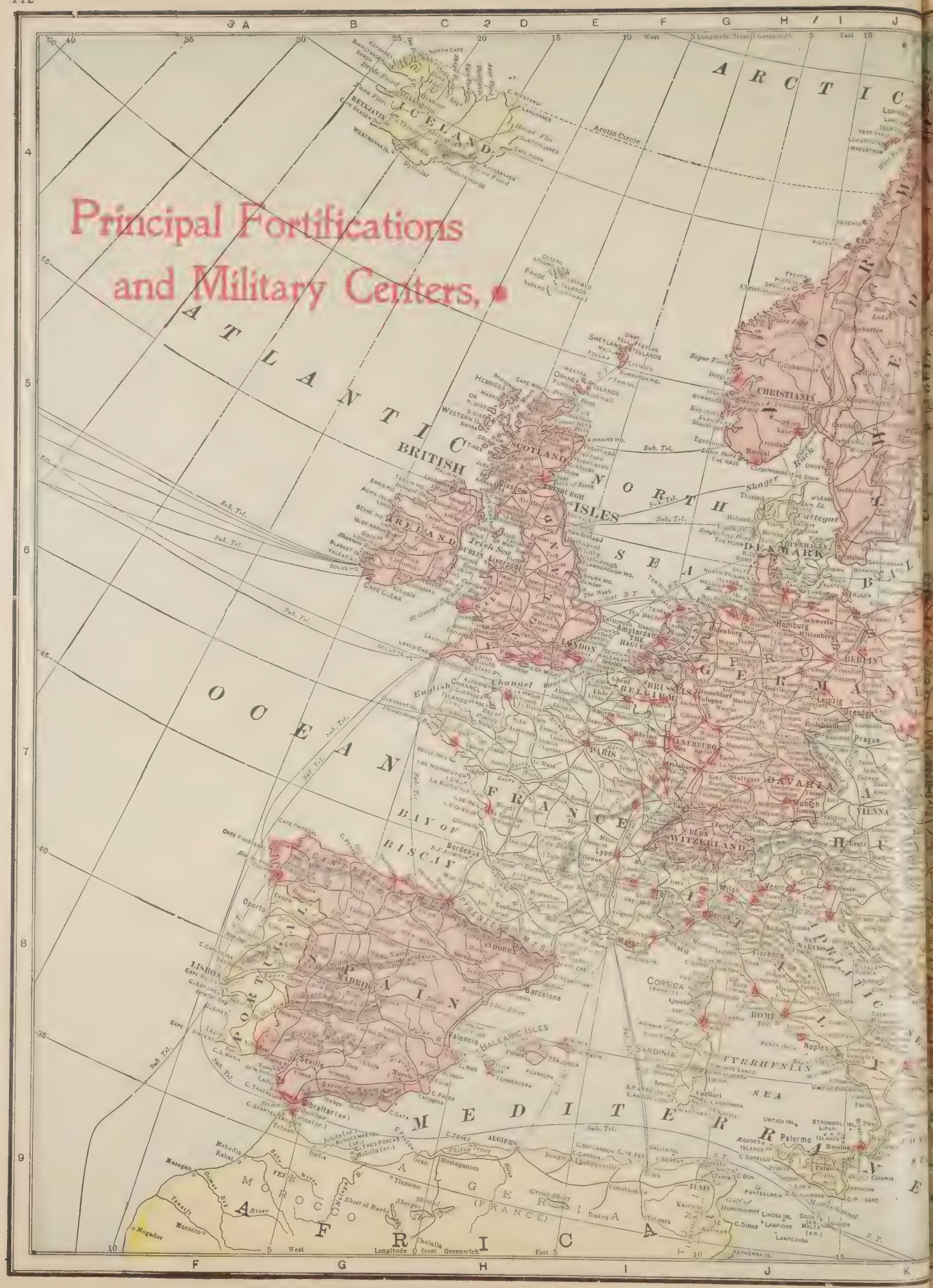
Principal Fortifications
and Military Centers.
ARCTIC
ATLANTIC
OCEAN
ICELAND
Arctic Circle
BRITISH
ISLES
SCOTLAND
IRELAND
Irish Sea
NORTH
SEA
CHRISTIANIA
DENMARK
COPENHAGEN
GERMANY
BERLIN
HAMBURG
LONDON
Amsterdam
THE HAGUE
BELGIUM
BRUSSELS
English Channel
FRANCE
PARIS
LUXEMBURG
BAVARIA
Munich
SWITZERLAND
Zurich
Milan
Venice
Genoa
Marseille
Lyon
Bordeaux
BAY OF BISCAY
PORTUGAL
Oporto
LISBON
SPAIN
MADRID
Barcelona
Valencia
BALEARIC ISLES
Seville
Gibraltar
CORSICA
SARDINIA
ROME
Naples
Palermo
Messina
TYRRHENIAN SEA
MEDITERRANEAN SEA
ALGIERS
Oran
Mostaganem
Tlemcen
ALGERIA
MOROCCO
FRANCE
Tangier
Tetuan
Mogador
Longitude 0 from Greenwich
West
East

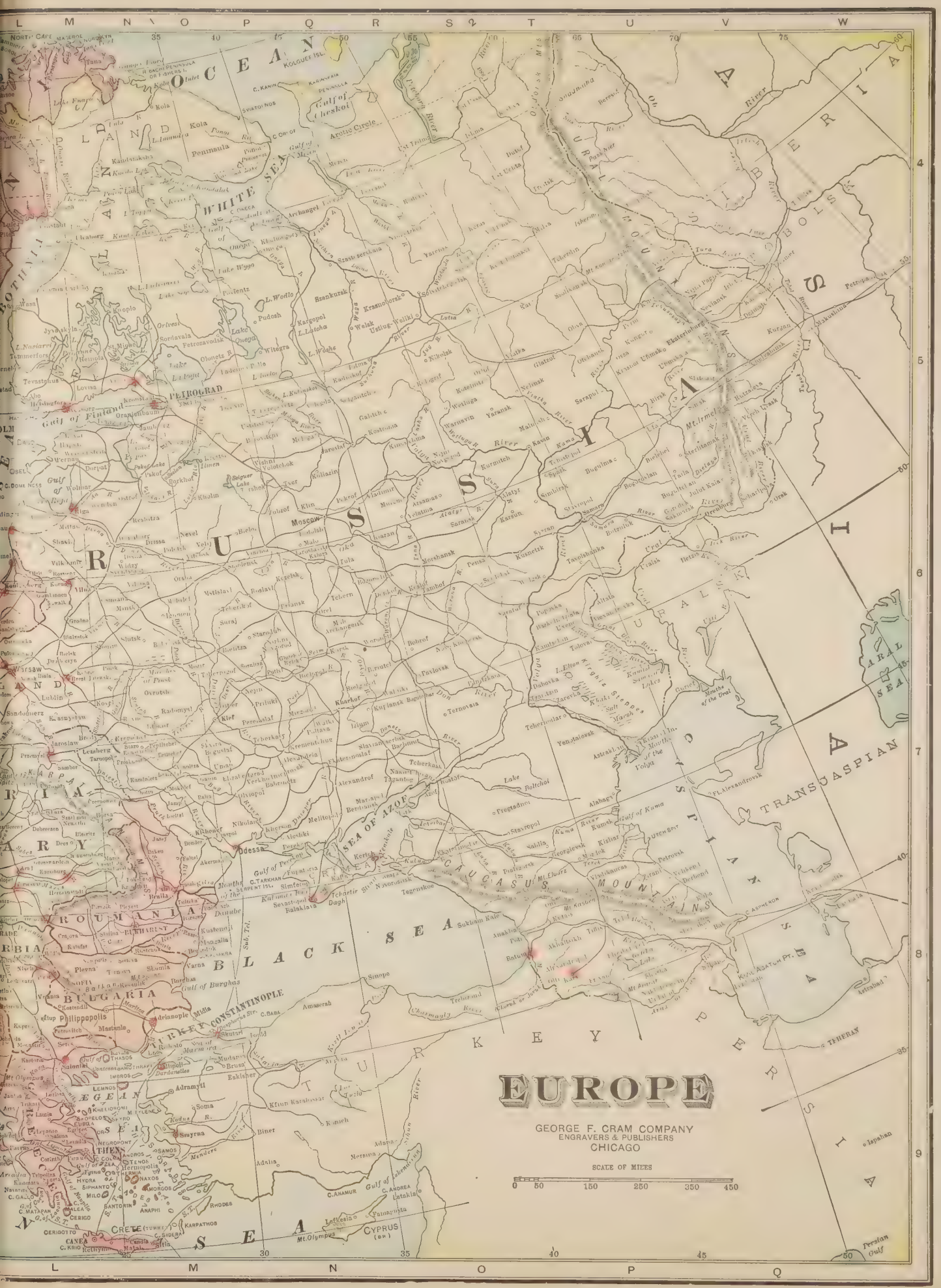
EUROPE
GEORGE F. CRAM COMPANY
ENGRAVERS & PUBLISHERS
CHICAGO
SCALE OF MILES
0 50 100 150 200 250 300 350 400 450
ARCTIC OCEAN
WHITE SEA
BLACK SEA
SEA OF AZOF
CASPIAN SEA
ARAL SEA
RUSSIA
SIBERIA
TURKEY
PERSIA
TRANSCASPIAN
CAUCASUS MOUNTAINS
URAL MOUNTAINS
PETROGRAD
Moscow
Odessa
CONSTANTINOPLE
Adrianople
Philippopolis
BULGARIA
ROUMANIA
BUCHAREST
Sofia
Salonika
Smyrna
Sevastopol
Kiev
Warsaw
Vienna
Budapest
Berlin
Paris
London
Madrid
Rome
Athens
Tiflis
Baku
Astrakhan
Tashkent
Teheran
Ispahan
Persian Gulf
Mt. Olympus
Mt. Ararat
Mt. Elbrus
Mt. Ermak
Mt. Kazbek
Mt. Kasbek
Mt. Kasbeck
Mt. Kasbeg
Mt. Kasbegi
Mt. Kasbegi
Mt. Kasbegi

ENGLAND
and
WALES
GEORGE F. CRAM COMPANY
ENGRAVERS & PUBLISHERS
CHICAGO
Scale of Miles
0 10 20 30 40 50
Longitude West from Greenwich
SCOTLAND
IRELAND
NORTH CHANNEL
IRISH SEA
NORTH SEA
NORTHUMBERLAND
CUMBERLAND
WESTMORLAND
DURHAM
YORKSHIRE
LANCASHIRE
CHESHIRE
DERBYSHIRE
NOTTINGHAMSHIRE
LINCOLNSHIRE
ANGLESEY
ISLE OF MAN
NEWCASTLE
SOUTH SHIELDS
SUNDERLAND
MIDDLESBOROUGH
BELFAST
DOUGLAS
BARROW IN FURNESS
LANCASTER
YORK
LEEDS
BRADFORD
BURNLEY
BLACKBURN
ROCHDALE
HUDDERSFIELD
BOLTON
WIGAN
OLDHAM
MANCHESTER
ST. HELENS
STOCKPORT
SHEFFIELD
LIVERPOOL
BIRKENHEAD
CHESTER
LINCOLN
GRIMSBY
HULL
Glasgow to Liverpool 75 Miles
Dublin to Liverpool 135 Miles
Dublin to Holyhead 67 Miles
Submarine Telegraph

ST. GEORGES
CHANNEL
BRISTOL CHANNEL
ENGLISH CHANNEL
THE SCILLY ISLANDS
THE CHANNEL ISLANDS.
Scale of Miles
Longitude East from 78 Washington
LONDON
BIRMINGHAM
COVENTRY
NORTHAMPTON
LEICESTER
NORWICH
IPSWICH
CAMBRIDGE
HUNTINGDON
BEDFORD
BUCKINGHAM
OXFORD
HERTFORD
ESSEX
CHELMSFORD
MIDDLESEX
BERKS
SURREY
KENT
CROYDON
DOVER
MAIDSTONE
ASHFORD
HAMPSHIRE
SOUTHAMPTON
PORTSMOUTH
SUSSEX
LEWES
HASTINGS
BRIGHTON
ISLE OF WIGHT
WILTSHIRE
SALISBURY
DORSET
DORCHESTER
SOMERSET
BATH
BRISTOL
DEVON
EXETER
PLYMOUTH
CORNWALL
FALMOUTH
PENZANCE
GLOUCESTER
WORCESTER
HEREFORD
MONMOUTH
NEWPORT
CARDIFF
BRECKNOCK
CARMARTHEN
PEMBROKE
HAVERFORD WEST
CARDIGAN BAY
MONTGOMERY
DOLGELLY
SHREWSBURY
STAFFORD
WARWICK
WOLVERHAMPTON
DUDLEY
WALSALL
NOTTINGHAM
RUTLAND
LINCOLN
NORFOLK
SUFFOLK
Cape Cornwall
Lands End
Scilly Isles
Lundy Isl.
Ramsey Isl.
Skokham Isl.
Grassholm
Bridge Bay
Carmarthen Bay
Barnstaple Bay
Bridgwater Bay
Torquay to Southampton 110 Miles
Portland Bill
Portsmouth to Southampton 150 Miles
Falmouth to London 300 Miles
Cork to Bristol 260 Miles
Waterford to Bristol 220 Miles
Dublin to Bristol 250 Miles
Milford to Bristol 148 Miles
Liverpool to Bristol
Bristol to Liverpool
New York to Liverpool 3000 Miles
Liverpool to New York
Alderney
Race of Alderney
Cape la Hague
Cherbourg
Pt. de Barfleur
Guernsey
St. Peter
Sark
Pt. Diolette
Pt. Deroute
Jersey
St. Helier
Le Havre
Trouville
Pont Audemer
ROUEN
Fécamp
Dieppe
Boulogne
Treport
Canche R.
Authe R.
Somme R.
C. Grisnez
Cape Clear
Fastnet
Port Ball
Port en Bessin
Courseulles
Caen
Bayeux
Bar-le-Duc
Cherbourg
Granville
Avranches
Barfleur
Cherbourg
Le Havre
Fécamp
Dieppe
Boulogne
Treport
Canche R.
Authe R.
Somme R.
C. Grisnez
Dover
Margate
Ramsgate
Deal
Sandwich
Hythe
Folkestone
Ashford
Maidstone
Tunbridge Wells
Hastings
Brighton
Lewes
Eastbourne
Portsmouth
Southampton
Isle of Wight
Cowes
Newport
Ryde
Yarmouth
Cowes
Lymington
Christchurch
Poole
Weymouth
Portland Bill
Lyme Regis
Exeter
Plymouth
Falmouth
Penzance
The Lizard
Land's End
Scilly Isles
Bristol
Cardiff
Swansea
Milford Haven
Pembroke
Tenby
Carmarthen
Aberystwyth
Cardigan
Bangor
Holyhead
Liverpool
Chester
Shrewsbury
Worcester
Gloucester
Hereford
Monmouth
Newport
Cardiff
Swansea
Carmarthen
Pembroke
Haverfordwest
Brecknock
Dolgelly
Montgomery
Shrewsbury
Stafford
Wolverhampton
Birmingham
Coventry
Leicester
Nottingham
Lincoln
Norwich
Ipswich
Cambridge
Huntingdon
Bedford
Northampton
Buckingham
Oxford
Hertford
Chelmsford
Middlesex
Berks
Surrey
Kent
Croydon
Dover
Maidstone
Ashford
Hampshire
Southampton
Portsmouth
Sussex
Lewes
Hastings
Brighton
Isle of Wight
Wiltshire
Salisbury
Dorset
Dorchester
Somerset
Bath
Bristol
Devon
Exeter
Plymouth
Cornwall
Falmouth
Penzance
Gloucester
Worcester
Hereford
Monmouth
Newport
Cardiff
Brecknock
Carmarthen
Pembroke
Haverfordwest
Cardigan
Montgomery
Dolgelly
Shrewsbury
Stafford
Warwick
Wolverhampton
Dudley
Walsall
Birmingham
Coventry
Leicester
Rutland
Nottingham
Lincoln
Norfolk
Norwich
Suffolk
Ipswich
Cambridge
Huntingdon
Bedford
Northampton
Buckingham
Oxford
Hertford
Essex

ATLANTIC OCEAN
ORKNEY ISLANDS
MAINLAND
POMONA
KIRKWALL
SANDAY
EDAY
ROUSAY
STRONSAY
WESTRAY
PAPA WESTRAY
SOUTH RONALDSAY
HOY ISL.
North Sound
Pentland Firth
SHETLAND ISLANDS
MAINLAND
LERWICK
St. Magnus Bay
CAITHNESS
WICK
THE SUTHERLAND
ROSS AND CROMARTY
ELGIN
NAIRN
INVERNESS
DORNOCH
Dornoch Firth
Moray Firth
Cape Wrath
Butt of Lewis
North Rona
North Barra
Flannan Is. or Seven Hunters
HEBRIDES
LEWIS
OR
WESTERN ISLES
LITTLE MINCH
NORTH UIST
BENBECULA
SOUTH UIST
ISLE OF SKYE
Sound of Harris
Sound of Pabbay
Sound of Raasay
Loch Broom
Loch Ewe
Loch Carron
Loch Torridon
Loch Ness
Loch Fleet
Loch Eriboll
Loch Inchard
Loch Laxford
Loch Assynt
Loch Shin
Loch Naver
Loch Maree
Loch Lochy
Loch Linnhe
Loch Ness
Loch Fyne
Loch Ryan
Loch Tay
Loch Lomond
Loch Leven
Loch Ness
Loch Fleet
Loch Eriboll
Loch Inchard
Loch Laxford
Loch Assynt
Loch Shin
Loch Naver
Loch Maree
Loch Lochy
Loch Linnhe
Loch Fyne
Loch Ryan
Loch Tay
Loch Lomond
Loch Leven
Loch Ness
Loch Fleet
Loch Eriboll
Loch Inchard
Loch Laxford
Loch Assynt
Loch Shin
Loch Naver
Loch Maree
Loch Lochy
Loch Linnhe
Loch Fyne
Loch Ryan
Loch Tay
Loch Lomond
Loch Leven
Longitude West from Greenwich
Fair Isl. lies 24 Miles East North East of North Ronaldsay.

SCOTLAND
GEORGE F. CRAM COMPANY
ENGRAVERS & PUBLISHERS
CHICAGO
SCALE OF MILES.
ATLANTIC
OCEAN
NORTH SEA
IRISH SEA
IRELAND
NORTH CHANNEL
SOLWAY FIRTH
FIRTH OF FORTH
ARGYLL
BUTE
INVERNESS
ROSS
CROMARTY
SUTHERLAND
CAITHNESS
ORKNEY
SHETLAND
PERTH
FORFAR
KINCARDINE
ABERDEEN
BANFF
MORAY
NAIRN
KINROSS
FIFE
STIRLING
DUNBARTON
GLASGOW
RENFREW
AYR
LANARK
EDINBURGH
HADDINGTON
BERWICK
PEEBLES
SELKIRK
ROXBURGH
DUMFRIES
KIRKCUDBRIGHT
WIGTOWN
COLL ISL.
TIREE ISL.
COLONSAY
INVERARY
ROTHESAY
AYR
DUMFRIES
KIRKCUDBRIGHT
WIGTOWN
Longitude West from 30° Greenwich

IRELAND
GEORGE F. CRAM COMPANY
ENGRAVERS & PUBLISHERS
CHICAGO
SCALE OF MILES
Longitude West from Greenwich
NORTH CHANNEL
IRISH SEA
SCOTLAND
ATLANTIC OCEAN
Rhinns Pt.
Mael na Oa
Gigha I.
Campbeltown
Port Askaig
Bonnmore
Port Ellen
Tor Roche
Inishtrahull L.H.
Inishtrahull Sound
Malin Head
Inishowen Hd.
Bengore Hd.
GIANT'S CAUSEWAY
Rathlin Isl.
Lough Foyle
LONDONDERRY
DONEGAL
LONDONDERRY
TYRONE
FERMANAGH
ARMAGH
MONAGHAN
CAVAN
DOWN
LOUTH
MEATH
SLIGO
LEITRIM
ROSCOMMON
MAYO
GALWAY
DONEGAL BAY
Sligo Bay
Lough Neagh
Lough Erne
Lough Allen
Lough Ree
Lough Derg
Dundalk Bay
Carlingford Lough
Strangford Lough
Belfast Lough
Donaghmore
Omagh
Enniskillen
Monaghan
Armagh
Dungannon
Cavan
Sligo
Carrick
Castlebar
Ballyshannon
Letterkenny
Lifford
Coleraine
Ballycastle
Ballymena
Antrim
Newtown Limavady
Dungiven
Magherafelt
Cookstown
Clones
Bundoran
Donegal
Ballybofey
Strabane
Dungannon
Portadown
Newry
Dundalk
Drogheda
Navan
Kilkenny
Tullamore
Athlone
Longford
Mullingar
Ballinasloe
Roscommon
Castlebar
Ballina
Westport
Galway
Tuam
Gort
Ennis
Limerick
Nenagh
Thurles
Clonmel
Waterford
Kilkenny
Wicklow
Arklow
Wexford
Enniscorthy
Carlow
Kildare
Naas
Tullamore
Mullingar
Athlone
Longford
Cavan
Monaghan
Clones
Enniskillen
Omagh
Strabane
Letterkenny
Donegal
Sligo
Ballina
Castlebar

ULSTER
CONNAUGHT
LEINSTER
MUNSTER
GALWAY
MAYO
SLIGO
LEITRIM
CAVAN
MONAGHAN
ARMAGH
DOWN
ANTRIM
LONDONDERRY
TYRONE
FERMANAGH
DONEGAL
KILDARE
KING'S
QUEEN'S
MEATH
WESTMEAUTH
LONGFORD
WICKLOW
DUBLIN
Dublin Bay
CARLOW
KILKENNY
WEXFORD
WATERFORD
TIPPERARY
LIMERICK
CLARE
CORK
KERRY
ST. GEORGES CHANNEL
Longitude East from Washington

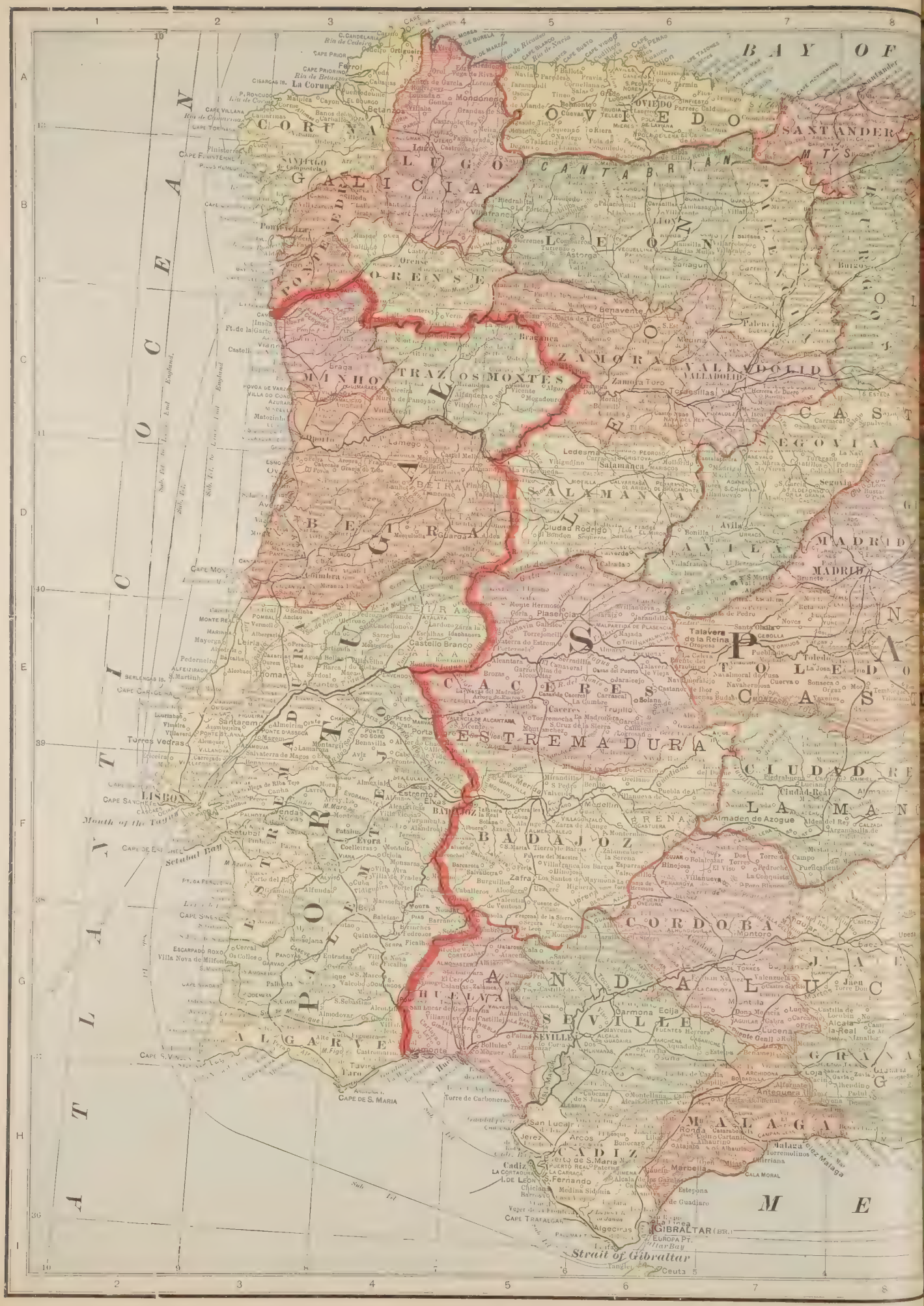
BAY OF
CORUNA
GALICIA
LUGO
OVIEDO
SANTANDER
CANTABRIAN MTS
LEON
ORENSE
ZAMORA
VALLADOLID
MINHO
TRAZ OS MONTES
BEIRA
SALAMANCA
SEGOVIA
AVILA
MADRID
ESTREMADURA
CACERES
TOLEDO
CIUDAD REAL
LA MANCHA
BADAJOZ
CORDOBA
ANDALUCIA
HUELVA
SEVILLE
ALGARVE
GRANADA
MALAGA
CADIZ
ATLANTIC OCEAN
Strait of Gibraltar
GIBRALTAR (BR.)
Lisbon
Cape S. Maria
Cape Trafalgar
Setubal Bay
Mouth of the Tagus

MAP OF
SPAIN,
PORTUGAL,
ANDORRA & GIBRALTAR.
GEORGE F. CRAM COMPANY
ENGRAVERS & PUBLISHERS
CHICAGO
SCALE OF MILES.
0 10 20 40 60 80
GULF OF LION
PYRENEES MOUNTAINS
FRANCE
NAVARRA
HUESCA
GERONA
LERIDA
BARCELONA
ARAGON
TERUEL
CASTELLON
VALENCIA
ALICANTE
MURCIA
ALBACETE
CUENCA
MAJORCA
MINORCA
IVIZA
BALEARIC ISLANDS
MEDITERRANEAN SEA
ALGERIA
AFRICA
PALMA
VALENCIA del Cid
Castellon de la Plana
Cartagena
Alicante
Tarragona
Mequinenza
Alcaniz
Teruel
Pamplona
Andorra
Gibraltar

ENGLISH CHANNEL
BAY OF BISCAY
ATLANTIC OCEAN
Cape Cornwall
Lands End
Penzance
The Lizard
Falmouth
Eddystone
Plymouth
Dartmouth
Start Pt.
Prawle Pt.
Exeter
Southampton
Portsmouth
I. of Wight
I. of Portland
Alderney
Guernsey
Jersey
ISLANDS (BRITISH)
Cherbourg
Caen
St. Lo
Evreux
Alençon
Laval
Le Mans
Rennes
Quimper
Vannes
Belle Ile
Nantes
Angers
Tours
Poitiers
La Rochelle
Niort
Angoulême
Périgueux
Bordeaux
Agen
Mont de Marsan
Auch
Tarbes
Pau
Bayonne
Pt. de los Cairos
Cape de Penas
Aviles
Gijon
Oviedo
Mondonedo
Infiesto
Santander
Cape Machicaco
Portugalete
Bilbao
Deva
Guetaria
Alsasua
Vitoria
Pampeluna
Villafranca del Vierzo
Leon
Astarga
Burgos
SPAIN
Longitude from Greenwich
West
East

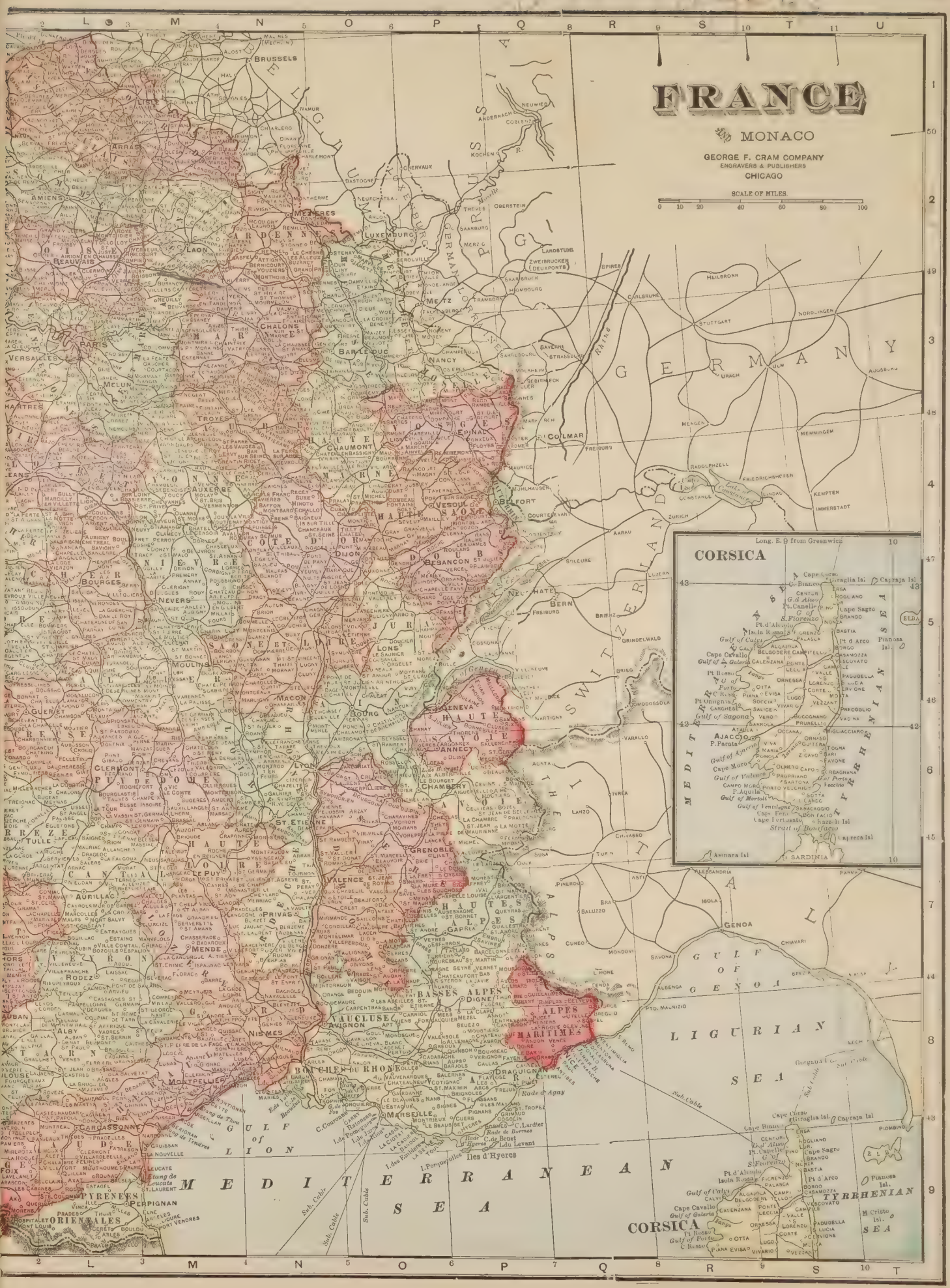
FRANCE
AND MONACO
GEORGE F. CRAM COMPANY
ENGRAVERS & PUBLISHERS
CHICAGO
SCALE OF MILES.
0 10 20 40 60 80 100
CORSICA
Long. E. 9 from Greenwich
GERMANY
SWITZERLAND
MEDITERRANEAN SEA
LIGURIAN SEA
GULF OF GENOA
GULF OF LION
TYRRHENIAN SEA
CORSICA
SARDINIA
PARIS
BRUSSELS
LYON
MARSEILLE
GENOA
BASLE
BERN
ZURICH
MONACO

ALBANIA, BULGARIA, GREECE,
MONTENEGRO, ROUMANIA,
SERBIA AND TURKEY (IN EUROPE)
GEORGE F. CRAM COMPANY
ENGRAVERS & PUBLISHERS
CHICAGO
SCALE OF MILES.
0 10 20 40 60 80 100 120 140
HUNGARY
SIEBENBURGEN
SLAVONIA
BOSNIA
SERBIA
MONTENEGRO
BULGARIA
ROUMANIA
WALACHIA
MOLDAVIA
BESSARABIA
RUSSIA
DOBRUDSCHA
TURKEY
BUDAPEST
BELGRAD
SOFIA
BUKAREST
JASSY
CARPATHIAN MTS
TRANSYLVANIAN ALPS
BALKAN MTS
Danube
Theiss
Maros
Save
Drave
Pruth
Dniester
Black Sea
Sea of Azof
Mouths of the Danube
Gulf of Burghas
Cape Shabla
Cape Kaliakra
Cape Eminem
Kara Buran
Tulcha
Braila
Galatz
Ismail
Rustchuk
Silistria
Varna
Shumla
Bazardjik
Kustendji (Constanta)
Sistova
Plevna
Nisch
Widin
Kragujevatz
Belgrad
Novi Bazar
Prishtina
Scutari
Cetinje
Podgoritza
Petch
Prokopolie
Kurshumli
Leskovatz
Mitrovitza
Vranja
Tchatchak
Valievo
Pozarevatz
Semendria
Schabatz
Karlovitz
Zagubitza
Negotin
Turnu Severin
Craiova
Slatina
Pitesti
Ploiesti
Bucharest
Giurgevo
Alexandria
Turnu Magurele
Kalarash
Hirsova
Babadag
Tulcea
Kustendji
Bazardjik
Burghas
Aitos
Karnabat
Kara Mustafalar
Kurudjilla
Tatar Bazardjik
Tatar Bunar
Kaushany
Bender
Ismail
Galatz
Braila
Jassy
Botushani
Kishinev
Tiraspol
Odessa
Kherson
Nikolaiev
Sevastopol
Kertsch
Taganrog
Rostoff
Kiev
Lemberg
Cracow
Vienna
Budapest
Kecskemet
Szolnok
Miskolcz
Komorn
Theresiopel
Zombor
Mohacs
Arad
Lugos
Karlsburg
Klausenburg
Hermannstadt
Kronstadt
Czik Szeredy
Tarhavas Mt.
Wag y Sandor
Labotz Mt.
Urid Mt.
Vegyi Mt.
Gesera Mt.
Orgu Mt.
Mandral Mt.
Isloro Mt.
Lisitz Mt.
Staratz Mt.
Siffak Mt.
Midshor Mt.
Suvo Rudiste Mt.
Potok Mt.
Kom Mt.
Sal Mt.
Liubichna Mt.
Mt. Dormitor
Kopne Mt.
Tarnovo
Rustchuk
Varna
Shumla
Silistria
Kustendji
Bazardjik
Burghas
Aitos
Karnabat
Kara Buran
Cape Shabla
Cape Kaliakra
Cape Eminem
Gulf of Burghas
Portitza Boghazi
Mouths of the Danube
Tulcha
Braila
Galatz
Ismail
Kishinev
Tiraspol
Odessa
Kherson
Nikolaiev
Sevastopol
Kertsch
Taganrog
Rostoff
Kiev
Lemberg
Cracow
Vienna
Budapest
Kecskemet
Szolnok
Miskolcz
Komorn
Theresiopel
Zombor
Mohacs
Arad
Lugos
Karlsburg
Klausenburg
Hermannstadt
Kronstadt
Czik Szeredy
Tarhavas Mt.
Wag y Sandor
Labotz Mt.
Urid Mt.
Vegyi Mt.
Gesera Mt.
Orgu Mt.
Mandral Mt.
Isloro Mt.
Lisitz Mt.
Staratz Mt.
Siffak Mt.
Midshor Mt.
Suvo Rudiste Mt.
Potok Mt.
Kom Mt.
Sal Mt.
Liubichna Mt.
Mt. Dormitor
Kopne Mt.
Tarnovo
Rustchuk
Varna
Shumla
Silistria
Kustendji
Bazardjik
Burghas
Aitos
Karnabat
Kara Buran
Cape Shabla
Cape Kaliakra
Cape Eminem
Gulf of Burghas
Portitza Boghazi
Mouths of the Danube
Tulcha
Braila
Galatz
Ismail
Kishinev
Tiraspol
Odessa
Kherson
Nikolaiev
Sevastopol
Kertsch
Taganrog
Rostoff
Kiev
Lemberg
Cracow
Vienna
Budapest
Kecskemet
Szolnok
Miskolcz
Komorn
Theresiopel
Zombor
Mohacs
Arad
Lugos
Karlsburg
Klausenburg
Hermannstadt
Kronstadt
Czik Szeredy
Tarhavas Mt.
Wag y Sandor
Labotz Mt.
Urid Mt.
Vegyi Mt.
Gesera Mt.
Orgu Mt.
Mandral Mt.
Isloro Mt.
Lisitz Mt.
Staratz Mt.
Siffak Mt.
Midshor Mt.
Suvo Rudiste Mt.
Potok Mt.
Kom Mt.
Sal Mt.
Liubichna Mt.
Mt. Dormitor
Kopne Mt.
Tarnovo
Rustchuk
Varna
Shumla
Silistria
Kustendji
Bazardjik
Burghas
Aitos
Karnabat
Kara Buran
Cape Shabla
Cape Kaliakra
Cape Eminem
Gulf of Burghas
Portitza Boghazi
Mouths of the Danube

GREECE
TURKEY
ALBANIA
MONASTIR
SALONIKI
JANINA
EPIRUS
THESSALY
IONIAN SEA
AEGEAN SEA
SEA OF MARMORA
MEDITERRANEAN SEA
PELOPONNESUS
CRETE OR CANDIA
CORFU I.
ZANTE ISL.
CEPHALONIA
LEMNOS ISL.
SAMOTHRAKI ISL.
IMBROS ISL.
THASOS ISL.
LESBOS ISL.
CHIOS ISL.
SAMOS ISL.
RHODES ISL.
SCARPANTO (KARPATHOS) ISL.
CONSTANTINOPLE
SMYRNA
ATHENS
Pirreus
Patras
Nauplia
Tripolis
Kalamata
Sparta
Salonikl
Larissa
Lamia
Janina
Arta
Durazzo
Monastir
Kavalla
Volo
Gulf of Salonikl
Gulf of Volo
Gulf of Patras
Gulf of Lepanto
Gulf of Arcadia
Gulf of Kavalla
Gulf of Smyrna
Gulf of Scala Nova
Gulf of Mendelia
Gulf of Kos
Strait of Otranto
Mt. Olympus
Mt. Pindus
Mt. Parnassus
Mt. Olonos
Mt. Astras
Mt. Delphi
Mt. Athos
Mt. Ida
Mt. St. Elias
Mt. St. Theodore
Mt. Ida
Messara B.
Messara Plain
Kupho Channel
Kupho Nisi I.
Gaudo Pulo I.
Paximadia Is.
C. Littinos
C. Melisa
C. Matapan
C. Malea
C. Grosso
C. Sidero Kaxo I.
C. Prasonisi
C. Sidero
Yaniades Is.
Elasa I.
Sitia
Kato Sitia
Gulf of Sitia
Gulf of Mirabella
Mirabella Bay
Gulf of Spinalonga
Gulf of Malia
Gulf of Candia
Gulf of Kissamos
Gulf of Suda
Suda Bay
Canea Bay
Kisamos Bay
Spada Bay
Apokoronas Bay
Amphimalla Bay
Selinos Bay
Kalamata Bay
Kydonia Bay
Phalasarna Bay
Cape Spada
Cape Buba
Cape Kria
Cape Melisa
Cape Sidero
Cape Sidero Kaxo
Cape Prasonisi
Cape Malea
Cape Matapan
Cape Grosso
Cape Ambelon
Cape Palyur
Cape Santo
Cape Vurkos
Cape Baba
Cape Amiesto
Cape Tzetra
Cape Doro
Cape Kartsimo
Cape Kara
Cape Kara
Cape Sigeo
Cape Kephalo
Cape Bianco
Cape Linguetta
Cape Palio
Cape Lagh
Cape Kalogria
Cape Pori
Cape Sigeo
Cape Kara
Cape Kara
Cape Kara

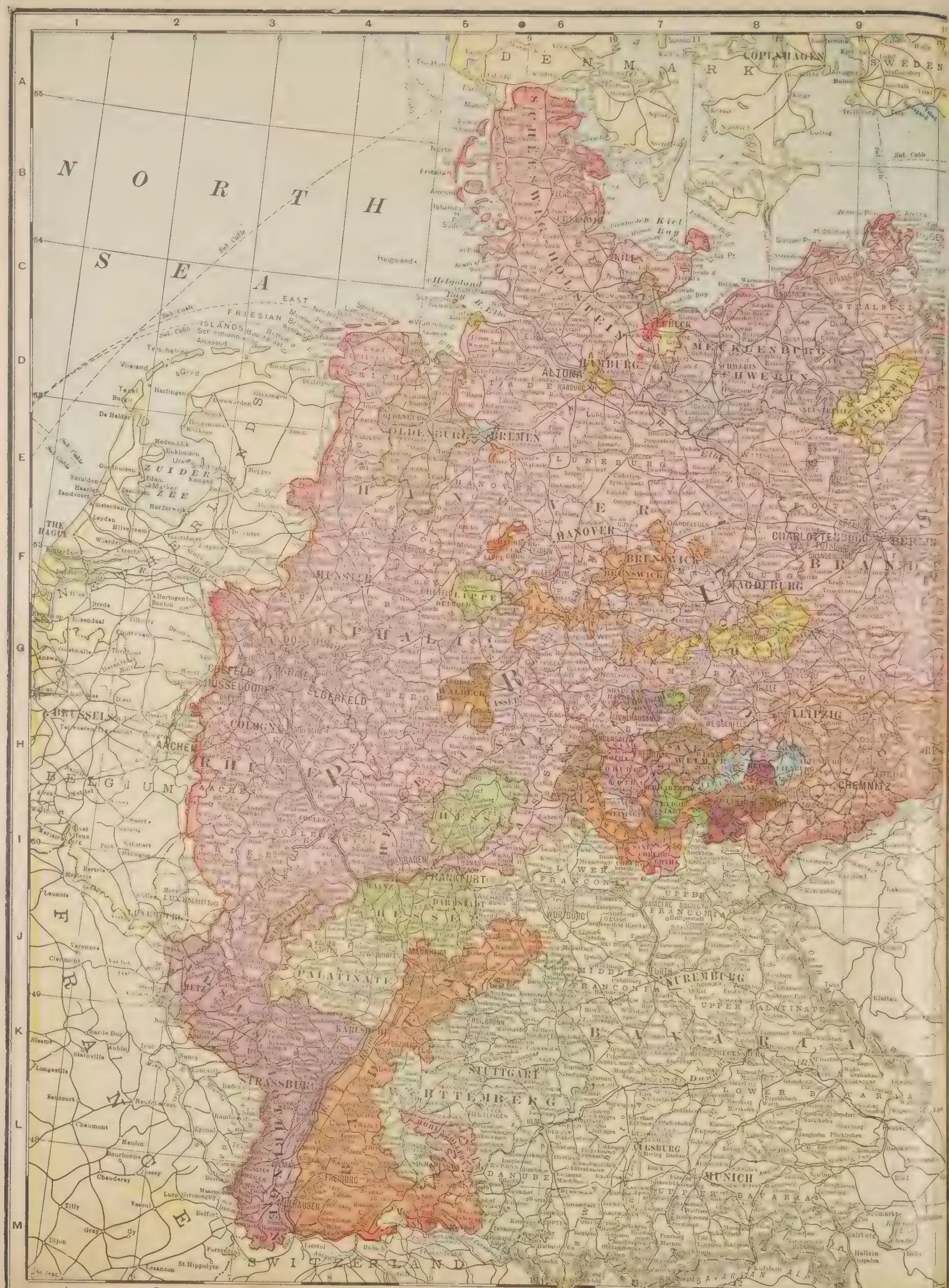
NORTH SEA
EAST FRIESIAN ISLANDS
DENMARK
COPENHAGEN
SWEDEN
Helgoland
Heligo and
Kiel Bay
KIEL
LÜBECK
HAMBURG
ALTONA
MECKLENBURG
SCHWERIN
STRALSUND
ROSTOCK
OLDENBURG
BREMEN
HANOVER
BRUNSWICK
MAGDEBURG
BERLIN
CHARLOTTENBURG
POTSDAM
LEIPZIG
CHEMNITZ
DRESDEN
WESTPHALIA
DÜSSELDORF
ELBERFELD
COLOGNE
AACHEN
BRUSSELS
BELGIUM
LUXEMBURG
HESSE
FRANKFURT
WIESBADEN
DARMSTADT
MAINZ
MANNHEIM
PALATINATE
METZ
STRASSBURG
KARLSRUHE
STUTTGART
WÜRTTEMBERG
ULM
AUGSBURG
MUNICH
NUREMBERG
WÜRZBURG
UPPER FRANCONIA
MIDDLE FRANCONIA
UPPER PALATINATE
BAVARIA
LOWER BAVARIA
UPPER BAVARIA
DANUBE
FREIBURG
MULHOUSEN
SWITZERLAND
THE HAGUE
AMSTERDAM
ZUIDER ZEE
Texel
Vlieland
Terschelling
Ameland
De Helder
Harlingen
Leeuwarden
Groningen
Emden
Nieuwe Diep
Helder
Amsterdam
Haarlem
Leyden
Utrecht
Arnhem
Nijmegen
Breda
Antwerp
Ostende
Calais
Boulogne
Dieppe
Le Havre
Cherbourg
Rouen
Paris
Versailles
Meaux
Reims
Sedan
Metz
Nancy
Epinal
Belfort
Besançon
Dijon
Gray
Vesoul
Lure
Chaumont
Langres
Troyes
Bar-le-Duc
Verdun
Longwy
Luxembourg
Trier
Coblenz
Bonn
Cologne
Aachen
Düsseldorf
Elberfeld
Bielefeld
Detmold
Minden
Hanover
Brunswick
Magdeburg
Halle
Leipzig
Chemnitz
Dresden
Zwickau
Erfurt
Gotha
Eisenach
Kassel
Marburg
Giessen
Wiesbaden
Frankfurt
Hanau
Darmstadt
Mainz
Mannheim
Heidelberg
Karlsruhe
Stuttgart
Ulm
Augsburg
Munich
Nuremberg
Würzburg
Bamberg
Regensburg
Passau
Salzburg
Innsbruck
Kufstein
Hallein
Berchtesgaden
Lindau
Bregenz
Chur
Zurich
Basel
Lucerne
Geneva
Lausanne
Neuchâtel
Bern
Thun
Interlaken
Sion
Martigny
Chamonix
Aosta
Ivrea
Turin
Milan
Como
Lecco
Bergamo
Brescia
Verona
Mantua
Modena
Bologna
Ferrara
Padua
Venice
Trento
Bolzano
Merano
Bormio
Sondrio
Chiavenna
Pontresina
St. Moritz
Davos
Schuls
Landeck
Innsbruck
Bludenz
Feldkirch
Bregenz
Lindau
Kempten
Memmingen
Ulm
Rottweil
Tübingen
Reutlingen
Esslingen
Heilbronn
Mergentheim
Ansbach
Bayreuth
Hof
Plauen
Zwickau
Chemnitz
Leipzig
Halle
Magdeburg
Brunswick
Hanover
Hildesheim
Göttingen
Kassel
Fulda
Eisenach
Gotha
Erfurt
Weimar
Jena
Naumburg
Wittenberg
Dessau
Cöthen
Bernburg
Aschersleben
Halberstadt
Wolfenbüttel
Celle
Lüneburg
Hamburg
Altona
Lübeck
Wismar
Schwerin
Rostock
Stralsund
Stettin
Swinemünde
Kolberg
Danzig
Elbing
Königsberg
Memel
Tilsit
Insterburg
Gumbinnen
Allenstein
Thorn
Bromberg
Posen
Gnesen
Kalisch
Lodz
Warsaw
Cracow
Lemberg
Przemysl
Tarnopol
Stanislau
Czernowitz
Kolomea
Stryj
Sambor
Lublin
Kielce
Radom
Siedlce
Pinsk
Brest-Litovsk
Grodno
Wilna
Kowno
Libau
Mitau
Riga
Dorpat
Reval
Narva
Pskov
Petersburg
Moscow
Smolensk
Kiev
Odessa
Kherson
Nikolaiev
Sebastopol
Kertsch
Taganrog
Rostov
Yekaterinoslav
Kharkov
Poltava
Kremenchug
Bobruisk
Mogilev
Vitebsk
Orel
Kursk
Voronezh
Tambov
Penza
Saratov
Tsaritsyn
Astrakhan
Kazan
Nizhni Novgorod
Vladimir
Ivanovo
Kostroma
Yaroslavl
Tver
Novgorod
Tula
Kaluga
Ryazan
Tambov
Voronezh
Kursk
Orel
Bryansk
Smolensk
Vitebsk
Mogilev
Bobruisk
Minsk
Pinsk
Brest-Litovsk
Grodno
Wilna
Kowno
Libau
Mitau
Riga
Dorpat
Reval
Narva
Pskov
Petersburg
Moscow

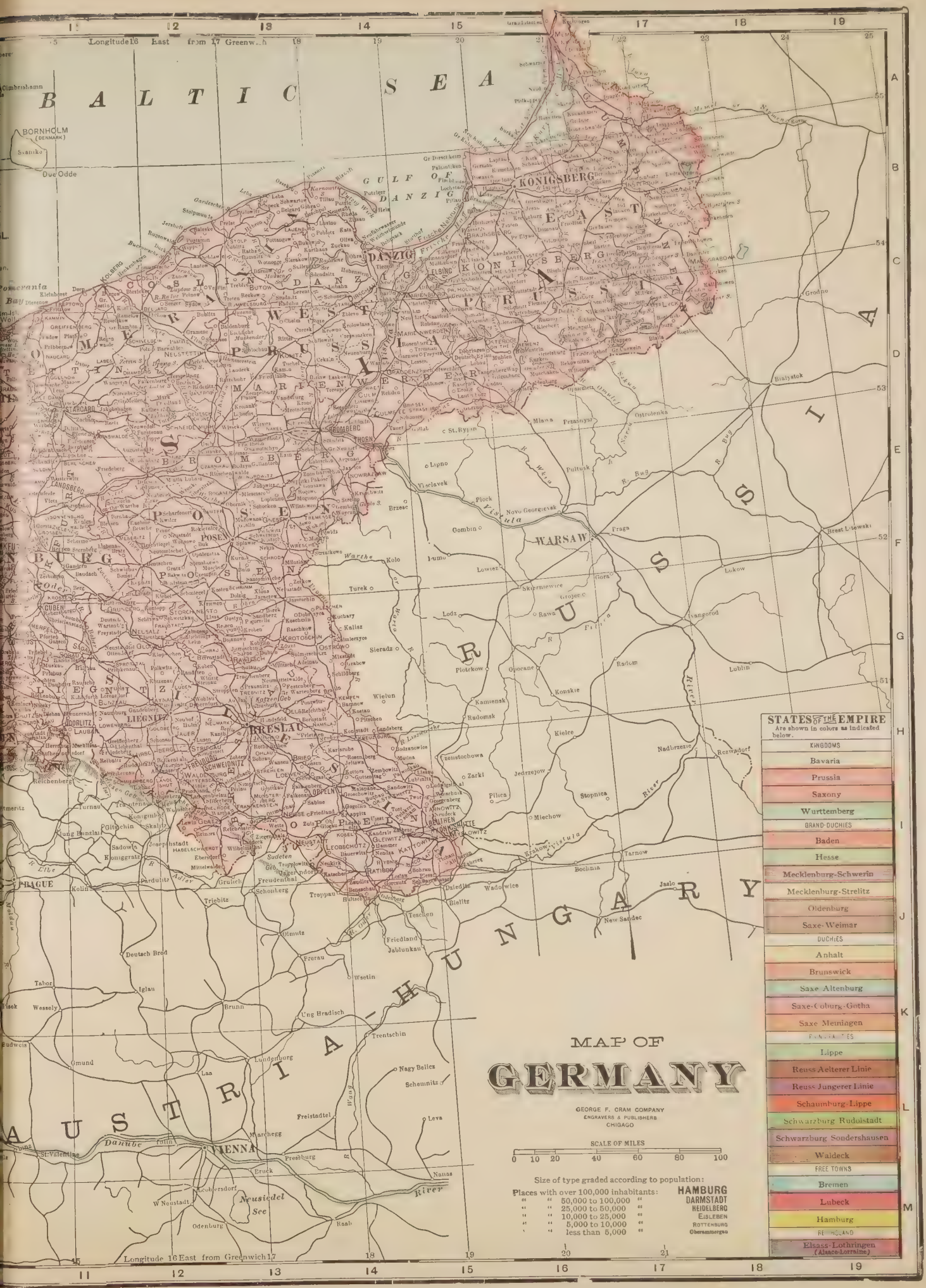
MAP OF
GERMANY
GEORGE F. CRAM COMPANY
ENGRAVERS & PUBLISHERS
CHICAGO
SCALE OF MILES
0 10 20 40 60 80 100
Size of type graded according to population:
Places with over 100,000 inhabitants: HAMBURG
" " 50,000 to 100,000 " DARMSTADT
" " 25,000 to 50,000 " HEIDELBERG
" " 10,000 to 25,000 " EISLEBEN
" " 5,000 to 10,000 " ROTTENBURG
" " less than 5,000 " Oberammergau
STATES OF THE EMPIRE
Are shown in colors as indicated below.
KINGDOMS
Bavaria
Prussia
Saxony
Wurttemberg
GRAND-DUCHIES
Baden
Hesse
Mecklenburg-Schwerin
Mecklenburg-Strelitz
Oldenburg
Saxe-Weimar
DUCHIES
Anhalt
Brunswick
Saxe-Altenburg
Saxe-Coburg-Gotha
Saxe-Meiningen
PRINCIPALITIES
Lippe
Reuss Aelterer Linie
Reuss Jungerer Linie
Schaumburg-Lippe
Schwarzburg-Rudolstadt
Schwarzburg-Sondershausen
Waldeck
FREE TOWNS
Bremen
Lubeck
Hamburg
REPTILAND
Elsass-Lothringen
(Alsace-Lorraine)
BALTIC SEA
GULF OF DANZIG
KONIGSBERG
DANZIG
WARSAW
BRESLAU
VIENNA
PRAGUE
Longitude 16 East from Greenwich 17

AUSTRO-HUNGARIAN MONARCHY
GEORGE F. CRAM COMPANY
ENGRAVERS & PUBLISHERS
CHICAGO
Scale of Miles.
0 5 10 20 30 40 50 60 70 80 90 100
Continuation of
DALMATIA & HERZEGOVINA
on Same Scale.
BOHEMIA
MORAVIA
UPPER AUSTRIA
LOWER AUSTRIA
VIENNA
SALZBURG
STYRIA
TYROL
CARINTHIA
CARNIOLA
BAVARIA
SWITZERLAND
LIECHTENSTEIN
ITALY
ISTRIA
FIUME
CROATIA
SLAVONIA
GOSPICH
DALMATIA
ADRIATIC SEA
GULF OF VENICE
Gulf of Trieste
Mouths of the Po
Prague
Leitmeritz
Pilsen
Budweis
Tabor
Brünn
Passau
Linz
Munich
Salzburg
Innsbruck
Bregenz
Vaduz
Botzen
Trient
Klagenfurt
Gratz
Marburg
Laibach
Goritz
Trieste
Venezia (Venice)
Belluno
Milano
Genoa
Spezia
Massa
Bologna
Ravenna
Rovigo
Padova
Verona
Brescia
Bergamo
Como
Lugano
Locarno
Sondrio
Cremona
Pavia
Piacenza
Parma
Modena
Pavulloo
Comacchio
Chioggia
Rovigno
Pola
Fiume
Agram (Zagrab)
Zara
Ragusa
Cattaro
Spalato
Lissa
Comiso
Ragusa
Cattaro
Budua
Zara
Spalato
Lissa
Comiso
Curzola
Lagosta
Meleda
Lussinpiccolo
Lussingrande
Premuda
Incoronata
Zuri
Isola Lunga
Isola Melada
Novigrad
Krka
Kerka
Kulen Wakuf
Drniteh
Gospich
Carlopago
Gospich
Krupa
Maidan
Kostajnica
Petrinja
Karlstadt
Sisek
Kostanjevica
Kostel
Novi
Veglia
Vegia
Zengg
Fiumano
Abbazia
Pirano
Isola
Muggia
Capo d'Istria
Rovigno
Pola
Pisino
Parenzo
Dignano
Pola
Lussinpiccolo
Lussingrande
Premuda
Isola Melada
Novigrad
Zara
Zara Vecchia
Lesina
Curzola
Lagosta
Meleda
Ragusa
Cattaro
Budua
Spalato
Trau
Sebenico
Lissa
Comiso
Cittavecchia
Ragusa
Cattaro
Budua
Curzola
Lagosta
Meleda
Lussinpiccolo
Lussingrande
Premuda
Incoronata
Zuri
Isola Lunga
Isola Melada
Novigrad
Zara

POLAND
GALICIA
Krakow
Lemberg
Tarnopol
BUKOWINA
MOLDAVIA
HUNGARY
PESTH
Budapest
Debreczen
Szolnok
Kecskemet
Szegedin
Arad
Temesvar
Grosswardein
Klausenburg
SIEBENBURGEN
Hermannstadt
Kronstadt
Fogaras
Szekely-Udvarhely
Maria Theresiopel
Neusatz
Peterwardein
Vinkovci
Pancsova
Weisskirchen
Belgrade
Danube (Donau)
SERVIA
Serajevo
TURKEY
MONTENEGRO
Novibazar
Nissa
Sofia
Tirnovo
Rustchuk
Silistria
Bucharest
Giurgevo
Turnu Magurele
Nicopoli
Sistova
Rahova
Slatina
Tirgoviste
Tirgoul
Rimnik
Petrosani
Tekernetz
Gladova
Iron Gate
Alt Orsova
Turnu Severin
Alt Parzua
Newdorf
Allbunar
Versecz
Stefanfeld
Magdan
Gratschabanya
Besiczabanya
Karansebes
Lugos
Lippa
Mokrin
Nagy Kikinda
Hatzfeld
Torontal
Torok Becse
Melenczen
Nagy Becskerek
Petrovacz
Palanka
Karlovic
Vukovar
Essek
Dalmatia
Bosnia
Herzegovina
Mostar
Nevesinie
Fotcha
Gorazda
Tchaintitza
Vishegrad
Rogatitza
Pratcha
Kreshevo
Foinitza
Vranduk
Senitza
Varesh
Otoko
Vlasenitza
Srebrenitza
Dubrak
Novi Varosh
Elevile
Priepolle
Sienitza
Zagiavak
Bielopolle
Suchodol
Dolnoe
Topitza
Niksic
Cetinje
Scutari
Antivari
Ragusa
Cattaro
Spalato
Zara
Fiume
Trieste
Venice
Vienna
Prague
Cracow
Warsaw
Lublin
Kiev
Odessa
Kishinev
Jassy
Galatz
Ismail
Kherson
Sebastopol
Simferopol
Kertsch
Taganrog
Rostov
Azov
Sea of Azov
Black Sea
Sea of Marmora
Constantinople
Adrianople
Salonica
Athens
Corfu
Malta
Sicily
Naples
Rome
Florence
Milan
Turin
Genoa
Marseilles
Lyons
Paris
Berlin
Munich
Stuttgart
Frankfurt
Cologne
Hamburg
Copenhagen
Stockholm
Christiania
Bergen
Reykjavik
Iceland
Faroe Islands
Shetland Islands
Orkney Islands
Hebrides
Ireland
Dublin
Cork
Galway
Belfast
Glasgow
Edinburgh
Aberdeen
London
Liverpool
Manchester
Birmingham
Bristol
Cardiff
Plymouth
Portsmouth
Southampton
Dover
Ostend
Brussels
Antwerp
Amsterdam
Rotterdam
Hague
Leyden
Utrecht
Groningen
Leeuwarden
Zwolle
Arnhem
Nijmegen
Maastricht
Liege
Namur
Mons
Lille
Boulogne
Calais
Cherbourg
Brest
Nantes
Bordeaux
Toulouse
Marseilles
Nice
Bayonne
Biarritz
Lisbon
Oporto
Coimbra
Evora
Faro
Cadiz
Seville
Malaga
Granada
Cordova
Madrid
Toledo
Salamanca
Valladolid
Burgos
Zaragoza
Barcelona
Tarragona
Valencia
Alicante
Murcia
Cartagena
Almeria
Gibraltar
Tangier
Algiers
Oran
Tunis
Tripoli
Cairo
Alexandria
Port Said
Suez
Jerusalem
Beirut
Damascus
Aleppo
Smyrna
Brussa
Trebizond
Erzerum
Tiflis
Kutais
Baku
Tashkent
Samarkand
Bokhara
Khiva
Merv
Teheran
Tabriz
Ispahan
Bushire
Basra
Bagdad
Mosul
Erbil
Kirkuk
Tripoli
Bengasi
Derna
Alexandria
Port Said
Suez
Jeddah
Mecca
Medina
Massaua
Suakim
Khartum
Dongola
Wadi Halfa
Assuan
Cairo
Fayum
Siut
Kosseir
Berber
Metemma
Gondar
Adua
Harar
Zeila
Berbera
Mogadishu
Lamu
Mombasa
Zanzibar
Kilwa
Mozambique
Beira
Tete
Quelimane
Lourenzo Marquez
Delagoa Bay
Cape Town
Port Elizabeth
East London
Durban
Pietermaritzburg
Bloemfontein
Kimberley
Pretoria
Johannesburg
Lydenburg
Tete
Zambesi
Nile
Niger
Congo
Zambesi
Orange
Vaal
Limpopo
Tigris
Euphrates
Indus
Ganges
Brahmaputra
Irrawaddy
Salween
Mekong
Yangtze
Yellow River
Amur
Lena
Yenisei
Ob
Volga
Don
Dnieper
Dniester
Danube
Vistula
Oder
Elbe
Rhine
Seine
Loire
Garonne
Rhone
Po
Tiber
Arno
Ebro
Tagus
Guadiana
Guadalquivir
Niger
Congo
Zambesi
Orange
Vaal
Limpopo
Nile
East from 18 Greenwich

ITALY
SAN MARINO
GEORGE F. CRAM COMPANY
ENGRAVERS & PUBLISHERS
CHICAGO
SCALE OF MILES.
0 10 20 40 60 80
Longitude East from Greenwich
GERMANY
AUSTRIA-HUNGARY
SWITZERLAND
TYROL
CARINTHIA
CARNIOLA
SLAVONIA
BOSNIA
HERZEGOVINA
DALMATIA
ISTRIA
VENICE
GULF of VENICE
Mouths of the Po
ADRIATIC SEA
LIGURIA SEA
GULF OF GENOA
LOMBARDY
PIEDMONT
EMILIA
TUSCANY
UMBRIA
MARCHES
SAN MARINO
CORSICA
MONACO
MONTE CARLO
Munich
Salzburg
Innsbruck
VIENNA
Linz
Laybach
Trieste
Venice
Milan
Turin
Genoa
Florence
Rome
Bologna
Ancona
Naples
Palermo
Zara
Spalato
Sebenico
Ragusa
Serajevo
Bastia
Calvi
Porto Maurizio
Leghorn
Pisa
Siena
Arezzo
Perugia
Ascoli
Teramo
Aquila
Grosseto
Ancona
Pesaro
Rimini
Ravenna
Cremona
Mantua
Verona
Padua
Treviso
Udine
Belluno
Trento
Bolzano
Innsbruck
Salzburg
Munich
Augsburg
Ulm
Friedrichshafen
Bregenz
Kempten
Lake of Constance
Lake of Geneva
Lake of Lugano
Lake of Garda
Lake of Como
Lake of Maggiore
Lake of Iseo
Lake of Bolsena
Lake of Trasimeno
Lake of Bracciano
Lake of Albano
Lake of Nemi
Lake of Fucino
Lake of Bolsena
Lake of Garda
Lake of Como
Lake of Maggiore
Lake of Iseo
Lake of Lugano

TYRRHENIAN SEA
MEDITERRANEAN SEA
SICILIAN SEA
IONIAN SEA
GULF of TARANTO
SARDINIA
SASSARI
CAGLIARI
SICILY
MOLISE
BASILICATA
CALABRIA
NAPLES
BARI
LIPARI ISLANDS
MALTESE ISLANDS
(TO GREAT BRITAIN)
MALTA CHANNEL
AFRICA
TUNIS
(TO FRANCE)
Gulf of Tunis
Gulf of Hammamet
Strait of Bonifacio
Gulf of Valinco
Gulf of Ajaccio
Gulf of Orosei
Gulf of Oristano
Gulf of Cagliari
Gulf of Manfredonia
Gulf of Gaeta
Gulf of Policastro
Gulf of S. Eufemia
Gulf of Squillace
Gulf of Palermo
Gulf of Marsala
Gulf of Castellamare
Gulf of Catania
Gulf of Augusta
Gulf of Gela
Gulf of Terracina
PONZA ISLANDS
ÆGADES ISLANDS
PANTELLARIA ISL.
MALTA
PALERMO
NAPLES
TARANTO
BARI
CATANZARO
Reggio
Messina
Catania
Syracuse
Trapani
Marsala
Cagliari
Sassari
Tunis
Ras al Mahmur
Ras al Mustafa
Cape Bon
Cape Negro
Cape Serrat
Galita Isl.
Pt. Aquila
Pt. Parato
Cape Feno
Pt. Caprara
Asinara Isl.
Cape Mannu
Cape Teulada
Cape Malfatano
Cape Spartivento
Cape Scala
Cape Roseto
Cape Spulico
Cape Leuca
Cape Circeello
Cape Palinuro
Cape Vaticano
Cape Pelorus
Cape Passero
Cape Porto di Palo
Pt. Marzameni
Pt. Spartivento
Pt. Stilo
Pt. Alice
Pt. Fumenico
Pt. Lilibeo
Pt. Boeo Marino
Pt. Camarina
Pt. Gallo
Pt. Raisi
Pt. Sebastiano
Pt. Sebastiano
Pt. Sebastiano

Longitude East from Greenwich
NORTH SEA
Scheldt, Meuse and Rhine.
Mouth of the Rhine
Mouth of the Meuse
Hoek van Holland
Goeree
Voorne
Brielle
Goedereede
Texel
Vlieland
Terschelling
Ameland
Schiermonnikoog
Borkum
Rottum
Bonthelaat
Hengst or Jackiust
Bree Zand
Hinde open
Vrouwe Zand
Urk
Schokland
Zwolsche Diep
Frankeker
Grind
Waard
Gronden
De Wadden
Zuider Zee
Ijsselmeer
Zuid Holland
Noord Holland
Friesland
Groningen
Drenthe
Overijssel
Gelderland
Utrecht
Noordwijk aan Zee
Noordwijk
Leyden
Haarlem
Zandvoort
Amsterdam
Zaandam
Edam
Monnickendam
Marken
Hoorn
Alkmaar
Egmond op den Hoef
Medemblik
Enkhuizen
Stavoren
Sloten
Workum
Harlingen
Leeuwarden
Franeker
Dokkum
Bolsward
Heerenveen
Meppel
Assen
Groningen
Winschoten
Hoogeveen
Emmen
Coevorden
Hardenberg
Zwolle
Kampen
Hattem
Elburg
Harderwijk
Deventer
Zutphen
Doesburg
Doetinchem
Arnhem
Nijmegen
Wageningen
Tiel
Gorinchem
Dordrecht
Rotterdam
Delft
Gouda
Leiden
Haarlem
Utrecht
Amersfoort
Hilversum
Naarden
Weesp
Muiden
Zaandam
Zaltbommel
Vlaardingen
Brielle
Goeree
Voorne
Helvoetsluis
Hellevoetsluis
Maassluis
Schiedam
Delfshaven
Leerdam
Culemborg
Vianen
Montfoort
Oudewater
Woerden
Leyden
Haarlem
Zandvoort
Bloemendaal
Beverwijk
Alkmaar
Egmond
Hoorn
Edam
Monnickendam
Marken

MAP OF
NETHERLANDS,
BELGIUM
AND
LUXEMBURG.
GEORGE F. CRAM COMPANY
ENGRAVERS & PUBLISHERS
CHICAGO
SCALE OF MILES.
0 5 10 15 20 25 30
NORTH BRABANT
FLANDRE OCCIDENTALE
FLANDRE ORIENTALE
BRABANT
LIMBOURG
NAMUR
LUXEMBURG
GRAND DUCHY OF LUXEMBURG
BELGIUM
PRUSSIA
RHENISH
FRANCE
BRUSSELS
COLOGNE
Sub. Tel. from Ramsgate

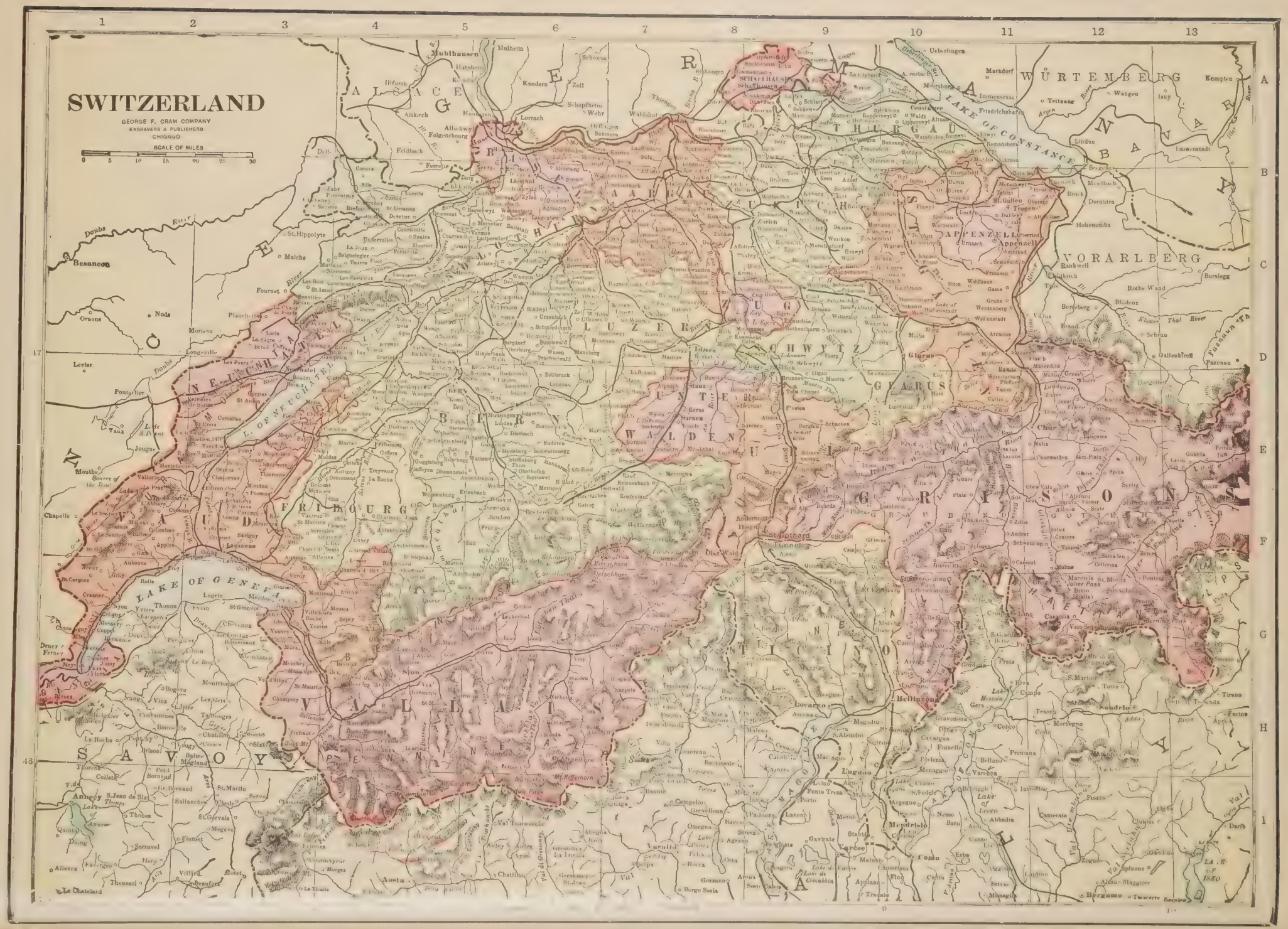
SWITZERLAND
GEORGE F. CRAM COMPANY
ENGRAVERS & PUBLISHERS
CHICAGO
SCALE OF MILES
0 5 10 15 20 25 30
ALSACE
BADEN
WÜRTEMBERG
VORARLBERG
LAKE OF CONSTANCE
THURGAU
SCHAFFHAUSEN
APPENZELL
ST. GALLEN
GRAUBÜNDEN
GLARUS
SCHWYZ
UNTERWALDEN
LUZERN
ZUG
ZURICH
AARGAU
BERN
FRIBOURG
VAUD
NEUCHATEL
VALAIS
TICINO
LOMBARDY
SAVOY
LAKE OF GENEVA
LAKE OF LOCARNO
LAKE OF LUGANO
LAKE OF COMO
LAKE OF ISEO
Besançon
Pontarlier
Lausanne
Geneva
Lucerne
Zurich
Basel
Chur
Bellinzona
Locarno
Lugano
Como
Milan
Bergamo
Aosta
Sion
Interlaken
Thun
Berne
Coire
Glarus
Schaffhausen
Constance
Bregenz
Innsbruck
Munich
Stuttgart
Kempten
Lindau
Rhine
Rhone
Doubs
Ticino
Adda
Mt. Cervin
Mt. Rosa
Mt. Blanc
Mt. Pilatus
Mt. Rigi
Mt. Jungfrau
Mt. Finsteraarhorn
Mt. Bernina
Mt. Ortler
Mt. Riffenhorn
Simplon Pass
Bernina Pass
Splügen Pass
St. Gothard
Furka Pass
Grimsel Pass
Lake of Zurich
Lake of Lucerne
Lake of Thun
Lake of Brienz
Lake of Neuchatel
Lake of Zug
Lake of Constance
Lake of Lugano
Lake of Como
Lake of Iseo
Lake of Lecco
Lake of Maggiore
Lake of Geneva
Lake of Annecy
Lake of Thonon
Lake of Bourget
Lake of Joux
Lake of Morat
Lake of Biel
Lake of Zurich
Lake of Constance

DENMARK
GEORGE F. CRAM COMPANY
ENGRAVERS & PUBLISHERS
CHICAGO
SCALE OF MILES.
0 5 10 20 30 40
Longitude East from Greenwich
SKAGERRACK
CATTEGAT
BALTIC SEA
NORTH SEA
Tannis Bay
Jammer Bay
Vixo Bay
Kiel Bay
Helgoland Bay
Laholm Bay
Skelder Bay
Mariager Fiord
Randers Fiord
Lim Fiord
Stadil Fiord
Kolding Fiord
Flensburg Fiord
Eckernförde Bay
Lübeck or Neustadt Bay
Wismar Bay
Kongsbacken
Kongsbacken Fiord
Vinga Sound
Sub. Tel. from Newbiggin, Eng.
Sub. Tel. from Cullera
Sub. Tel. from Avendal, Nor.
Sub. Tel. from Scotland
Sub. Tel.
THE SKAW OR CAPE SKAGEN
Skagen
Old Skagen
Frederikshavn
Hirtshalm
Aalborg
Aarhus
Randers
Viborg
Ringkjøbing
Kandborg
Esbjerg
Varde
Ribe
Tønder
Aabenraa
Haderslev
Kolding
Vejle
Horsens
Odense
Svendborg
Faaborg
Nakskov
Maribo
Saxkjøbing
Nykjøbing
Nyborg
Slagelse
Korsør
Kjøge
Roskilde
Frederiksborg
Helsingør
Frederiksborg
Frederiksund
Kjøbenhavn
COPENHAGEN (KJØBENHAVN)
Præstø
Vordingborg
Stege
Klint
Ulfshale
Falsterbo Pt.
Stevns Klint
Store Heddinge
Hoirup
Rodvig
Præsto Bay (Faxo Bay)
Skanor
Kjøge Bay
Sound
Seiero Bay
Isefjord
Roskilde Fiord
Kattegat
Anholt
Light Ho.
Hiisingen Isl.
Hiisingen
Gothenburg
Falkenberg
Halmstad
Laholm
Warberg
Kullen
Helsingborg
Hälsingborg
Landskrona
Malmö
Ystad
Trelleborg
Skanor
Falsterbo
Ystad
Lesso
Syr Odde
Lange Ron
Morafisk Ron
Knuden
Knuden Rev
Kullen
Gilbergholm
Hiiselo
Hjelm
Elsinore
Gniben
Sjælands Odde
Ordrups Næs
Bornholm (to Denmark)
Sandvig
Allinge
Gudhjem
Hasle
Klemens
Ost Lars
Boelshavn
Svanike
Hollyngen
Ronne
Arnager
Sakirkeby
Tejn
Nexo
Sea
Sylt
Amrom
Fohr
Pelworm
Nordstrand
Helgoland
Scharhorn
Neuwerk
Mouth of the Elbe
Wesselburen
Heide
Husum
Tonning
Friedrichstadt
Rendsburg
Schleswig
Eckernförde
Flensburg
Apenrade
Tinglev
Bredsted
Meldorf
Wohrden
Busum
Neumünster
Ahrensbok
Travemünde
Lübeck
Wismar
Rostock
Warnemünde
Doberan
Bad Doberan
Kropelin
Neu Bukow
Poel
Ribnitz
Barth
Zingst Isl.
Stralsund
Rügen
Stettin
Kolberg
Dames Head
Buch Point
Fehmern
Fehmern Belt
Gulstav
Gulsser H.
Rodbyhavn
Rodby Fiord
Nykjøbing
Nystad
Falster
Lolland
Langeland
Fyen
Jylland
Mecklenburg
Schwerin

MAP OF
SWEDEN
AND NORWAY
GEORGE F. CRAM COMPANY
ENGRAVERS & PUBLISHERS
CHICAGO
SCALE OF MILES.
0 10 20 30 80 130
Longitude East from Greenwich.
ARCTIC OCEAN
NORTH ATLANTIC OCEAN
Arctic Circle
TROMSOE ISLANDS
LOFODEN ISLANDS
NORRBOTTEN
WESTERBOTTEN
LAPLAND
FINMARK
TROMSOE
TRONDHJEM
Lake Enare
Varjak Njarg
Varanger Fjord
North Cape
Kongvara
Raggisvara
Sarekjokko
Volovaara M.
Kitka Lake
Torneå
Haparanda
Luleå
Pajala
Gellivara
Arjeplog
Sorsele
Stensele
Dorothea
Carlo
Tauvo
Brahestad
Sandskar
Sandöe
Rebben I.
Vigten Is.
Vagenoy
Lofoten
Vesterålen
Andenes
Hammerfest
Alta
Kautokeino
Karasjok
Kirkenes
Vardö
Skjervöy
Skjervö
Kvalöy
Hindö
Ringvadso
Balsfjord
Storbakken
Storsteinen
Sjaunja
Jukkasjärvi
Kurravaara
Kiruna
Gällivare
Malmberget
Pipas
Lakatrask
Storbacken
Gyllyn
Overkalix
Overtornea
Carl Gustaf
Aikula
Martimo
Karungi
Kemi
Kitka Lake
L. Kemi
Arctic Circle
Tornetrask
Torneå
Ulea Lake
Ulea
Luleå
Boden
Gränbyn
Norsjö
Skellefteå
Burträsk
Lycksele
Vilhelmina
Fröstviken
Lierne
Namsen
Namsen Fjord
Vesterålen
Lofoten
Vesterålen
Andenes
Hammerfest
Alta
Kautokeino
Karasjok
Kirkenes
Vardö
Skjervöy
Skjervö
Kvalöy
Hindö
Ringvadso
Balsfjord
Storbakken
Storsteinen
Sjaunja
Jukkasjärvi
Kurravaara
Kiruna
Gällivare
Malmberget
Pipas
Lakatrask
Storbacken
Gyllyn
Overkalix
Overtornea
Carl Gustaf
Aikula
Martimo
Karungi
Kemi
Kitka Lake
L. Kemi
Arctic Circle
Tornetrask
Torneå
Haparanda

NORTH SEA
SKAGERRACK
CATTEGAT
GULF OF FINLAND
GULF OF BOTHNIA
BALTIC SEA
Gulf of Riga
TRONDHJEM
JEMTLAND
HERNOSAND
KOPPARBERG
ÅLAND
WESTMANLAND
STOCKHOLM
ÖREBRO
SÖDERMANLAND
ÖSTERGÖTHLAND
GOTHLAND
GOTTENBORG
HALLAND
KRONOBERG
BLEKINGE
ÖELAND
CHRISTIANSSAND
CHRISTIANIA
CHRISTIANSTAD
MALMÖ
COPENHAGEN
Bohus
Longitude East from Greenwich

MAP OF
RUSSIA
GEORGE F. CRAM COMPANY
ENGRAVERS & PUBLISHERS
CHICAGO
SCALE OF MILES.
0 25 50 100 150 200 250 300
ARCTIC OCEAN
NOVAYA ZEMBLA
KARA SEA
Kara Strait
VAIGATZ ISL.
KOLGUEF ISL.
BIELOI ISL.
Vilkitski Isl.
Sibiraakov Isl.
Bear Isl.
North Cape
Hammerfest
Varanger Fiord
LOFODEN ISLANDS
West Fiord
Arctic Circle
LAPLAND
KOLA PENINSULA
C. Kanin
KANIN PENIN.
Gulf of Cheskaia
Onikina Mt.
Korabelni Pt.
C. Gorodetski
Sviatoi
WHITE SEA
ARCHANGEL
KIEMI
KEMI
TORNEA
ULEABORG
KLEABORG
BOTHNIA
GULF OF BOTHNIA
NIKOLAISTAD
KUOPIO
ST. MICHEL
PETROZAVODSK
Lake Onega
Lake Ladoga
VIBORG
PETROGRAD
KRONSTADT
GULF OF FINLAND
REVAL
ESTHONIA
STOCKHOLM
Aland Archipelago
Hango Hd.
Dagö
GOTHLAND
OLONETZ
KARGOPOL
WELSK
WERCHOVLASHSKOI
TOTMA
KRASNOBORSK
SOLIKAMSK
VERKHOTURIE
PERM
Pde-chor Mts.
Onega
Pechora
Petschora
Pass Nier
Hossa Nier
Otch Parma Plateau
Pisete Range
Nerabi
Gnetim
Gnesim Oja
Shudmaha
Saoia Mt.
Sarty
Mt. Adtchkanat
Mt. Konjak
Isherim
Pelvosinskaia
Ust Wym
Ust Sysolsk
Ust Pelsa
Ust Ulsa
Ust Tsilma
Ust Pinega
Ust Ponoi
Ust Kulom
Ust Vaga
Ust Ilmas
Ust Ilmas
Ust Ilmas

BLACK SEA
CASPIAN SEA
(54 ft. below Sea Level)
AUSTRIA-HUNGARY
ROUMANIA
SERVIA
BULGARIA
EASTERN ROUMELIA
TURKEY IN ASIA
ARMENIA
Sea of Marmora
Constantinople
Bosphorus
Dardanelles
Danube
Mouths of the Danube
Gulf of Perekop
Sea of Azof
Gulf of Kuma
Mouths of the Volga
Czaveritsa Bay (Mertvoi or Dead Bay)
Kara Bugaz Gulf
Kara Bugaz Strait
Alexander Bay
Kalamita Bay
Sevastopol
Simferopol
Odessa
Kherson
Ekaterinoslaf
Kiev
Moscow
St. Petersburg
Kazan
Astrakhan
Tiflis
Kutais
Kars
Erivan
Baku
Derbend
Bukharest
Sophia
Varna
Adrianople
Philippopolis
Salonika
Smyrna
Angora
Trebizond
Samsun
Sinope
C. Baba
Athens
Longitude East from 40 Greenwich.

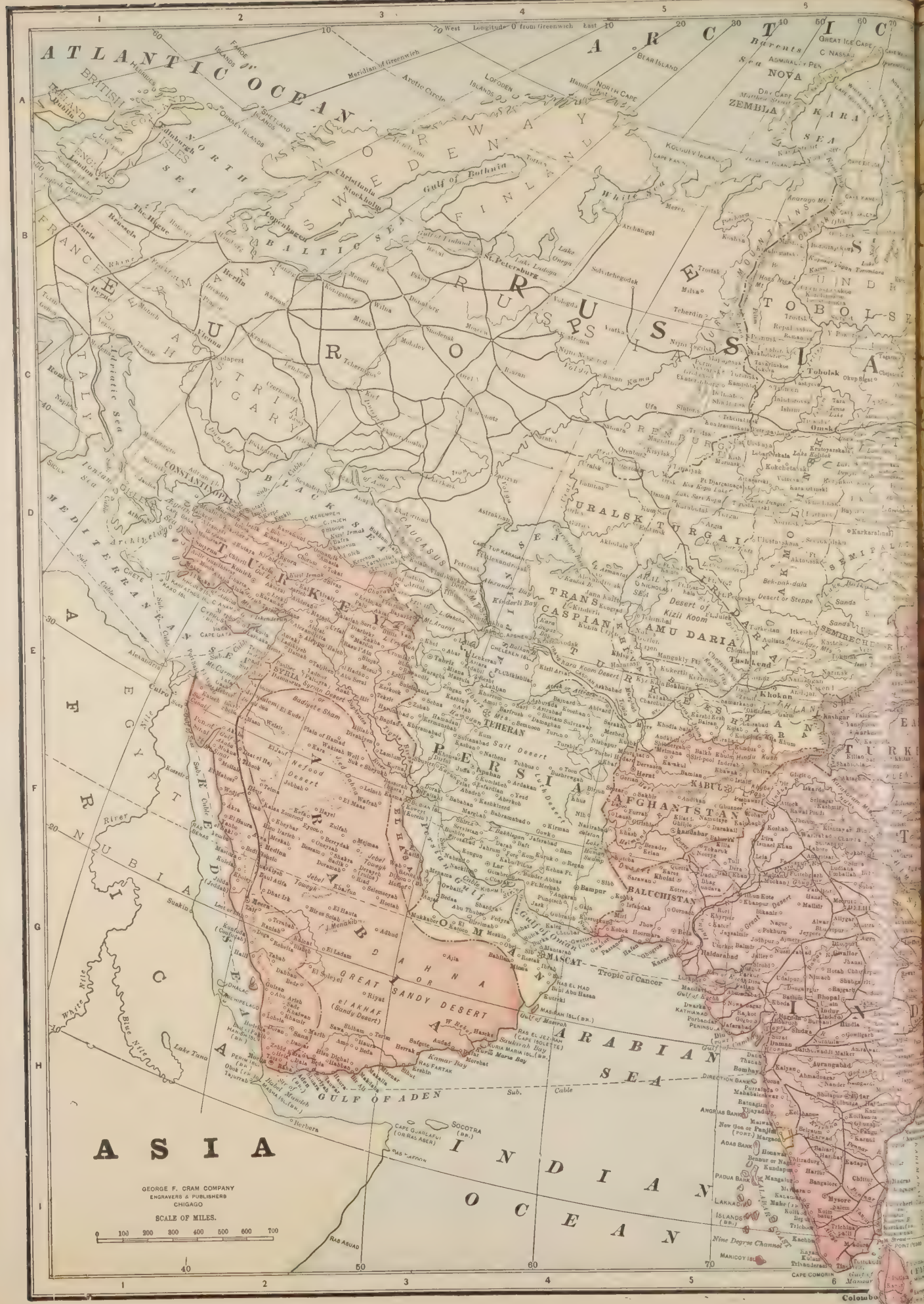
ASIA
ATLANTIC OCEAN
ARCTIC
INDIAN OCEAN
ARABIAN SEA
GULF OF ADEN
RUSSIA
TURKEY
PERSIA
ARABIA
AFGHANISTAN
BALUCHISTAN
TURKESTAN
SIBERIA
CHINA
INDIA
EGYPT
NUBIA
ABYSSINIA
MEDITERRANEAN SEA
BLACK SEA
CASPIAN SEA
BALTIC SEA
NORTH SEA
GREAT SANDY DESERT
Tropic of Cancer
GEORGE F. CRAM COMPANY
ENGRAVERS & PUBLISHERS
CHICAGO
SCALE OF MILES.
0 100 200 300 400 500 600 700

Bering Str.
Wrangel Island
EAST CAPE
ST LAWRENCE ISL.
ANJOU OR NEW SIBERIA
NEW SIBERIA
FADIEVSKOI ISL.
KOTELNOI ISL.
MALOI ISL.
LIAKOV ISL.
NORTH EAST CAPE
OCEAN
BERING SEA
ANADIR
KAMCHATKA
KURILSKIE ISLANDS
SEA OF OKHOTSK
SEA OF JAPAN
EMPIRE OF JAPAN
NORTH PACIFIC OCEAN
SIBERIA
YAKUTSK
IRKUTSK
TRANSBAIKALIA
AMUR
MANCHURIA
MONGOLIA
DZUNGARIA
TURKESTAN
TIBET
CHINA
PEKIN
SEOUL
TOKIO
YEZO
KIUSHIU
SHIKOKU ISL.
FORMOSA
HONGKONG
SHANGHAI
TONKIN
HAINAN
INDO CHINA
FRENCH
SIAM
BANGKOK
CAMBODIA
BURMA
UPPER BURMA
BHUTAN
PUNAKHA
CALCUTTA
GULF OF BENGAL
ANDAMAN ISLANDS
NICOBAR ISLANDS
PHILIPPINE ISLANDS (U.S.)
LUZON
MINDANAO
MINDORO
PALAWAN
CELEBES
BORNEO
BONIN ISL.
CAROLINE ISLANDS
PELEW ISLANDS
ST. ANDREW ISLANDS
CARTERET REEF
Longitude 90 East from Greenwich.

INDIA
NEPAL, BHUTAN, AFGHANISTAN AND BALUCHISTAN
SCALE OF MILES
250 Miles to the Inch
Geo. F. Cram, Publisher, Chicago
ISLAND OF CEILON
Gulf of Manar
Palk Bay
Nine Degree Channel
Eight Degree Channel
LAKKADIVE ISLANDS
MALDIVE IS
CEYLON
COLOMBO
Bombay
Madras
Bangalore
Calcutta
Delhi
Lahore
Peshawar
Kabul
Kandahar
Quetta
Karachi
Hyderabad
Jaipur
Lucknow
Allahabad
Benares
Patna
Bhopal
Indore
Poona
Nagpur
Cape Comorin
Longitude 3 East from 75° Greenwich 4

TURKISH ASIA, ARABIA AND PERSIA
SCALE OF MILES
Geo. F. Cram, Publisher, Chicago.
CONSTANTINOPLE (Stamboul)
BLACK SEA
MEDITERRANEAN SEA
ARABIAN SEA
GULF OF ADEN
GREAT SANDY DESERT
Salt Desert
Stony Desert
Nefud Desert
Oman Desert
Damascus
Jerusalem
Baghdad
Teheran
Mecca
Medina
Muscat
Aden
Socotra
MODERN PALESTINE
Longitude 4 50° East from 5 Greenwich 6 60°

EASTERN INDIA, BURMA, SIAM, FRENCH INDO-CHINA AND MALAY PENINSULA
Boundaries of French and British military occupation of Siam (agreement of 1896) are shown thus:
SCALE OF MILES
Copyright, 1902, by Geo. F. Cram, Chicago
CHINESE EMPIRE
BAY OF BENGAL
GULF OF SIAM
CHINA SEA
TONKIN
BANGKOK
HUE
Mouth of the Irrawaddy
Mouths of the Mekong River (Cambodia)
STRAITS SETTLEMENTS
MALACCA
Longitude 7 from 100° Greenwich 8 108°

FORMOSA (TAI-WAN)
SCALE OF MILES
Longitude East 121° from Greenwich
JAPAN
SCALE OF MILES
Copyright, 1902, by Geo. F. Cram, Chicago
KIUSHIU
SHIKOKU
TOKIO
KURILE ISLANDS
Longitude 4 Long. 136° East 5 from 138° Greenwich 140°

CHINA
AND THE
INTERNATIONAL NEUTRAL ZONES
WITH THE
PHILIPPINE ISLANDS,
Japan, Chosen, Siam, Indo-China,
Amur, Etc.
George F. Cram Company, Chicago
SCALE OF MILES
0 50 100 200 300 400
SEA OF OKHOTSK
SEA OF JAPAN
CHOSEN
CHINA
PACIFIC OCEAN
FRENCH INDO-CHINA
SIAM
LUZON
MINDANAO
BORNEO
MALAY PENINSULA
Tropic of Cancer
Longitude East 120 from Greenwich

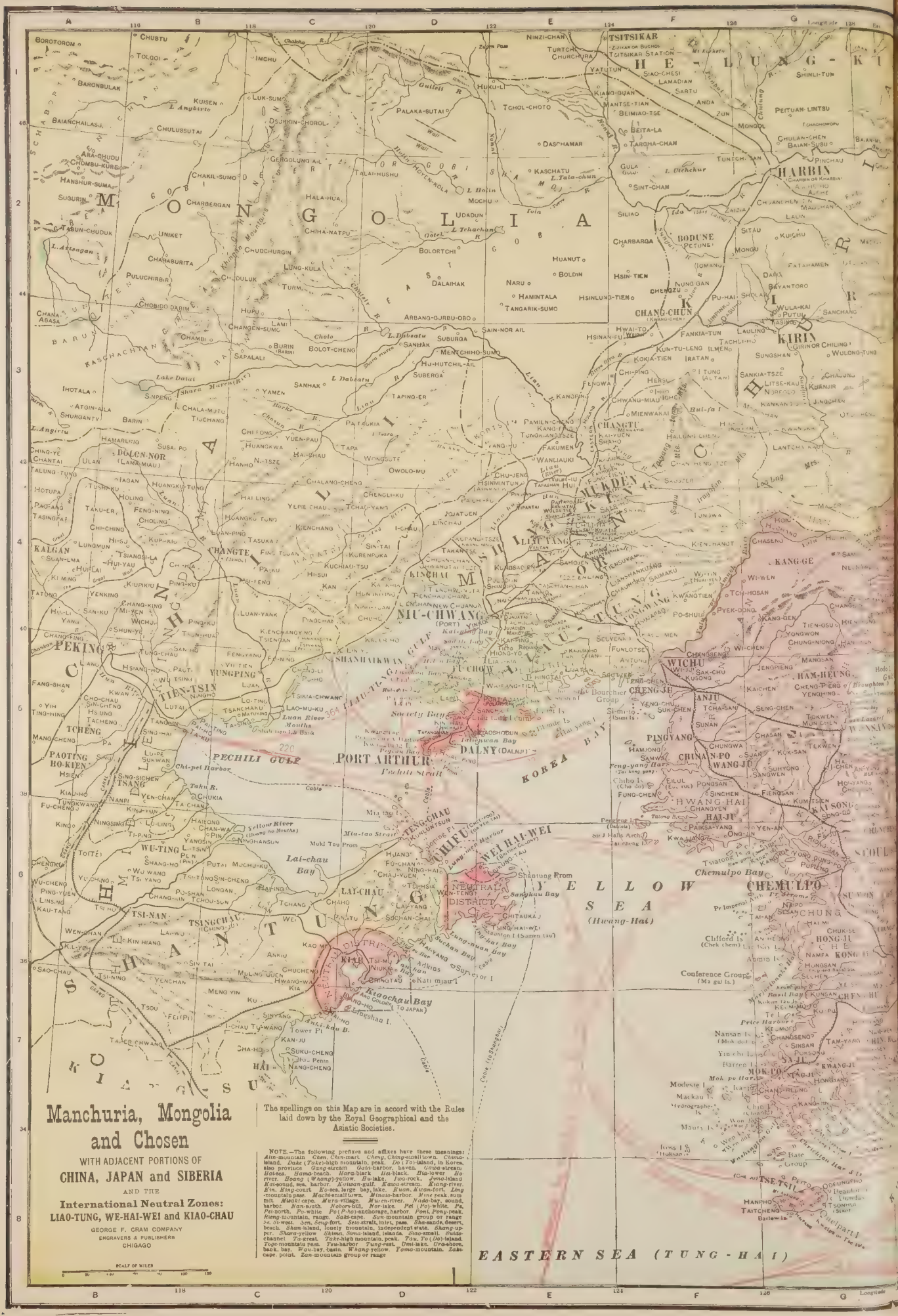
Manchuria, Mongolia and Chosen
WITH ADJACENT PORTIONS OF
CHINA, JAPAN and SIBERIA
AND THE
International Neutral Zones:
LIAO-TUNG, WE-HAI-WEI and KIAO-CHAU
GEORGE F. CRAM COMPANY
ENGRAVERS & PUBLISHERS
CHICAGO
The spellings on this Map are in accord with the Rules laid down by the Royal Geographical and the Asiatic Societies.
NOTE.—The following prefixes and affixes have these meanings: Ain-mountain. Chen, Chin-mart. Cheng, Ching-walled town. Chima-island. Dake (Take)-high mountain, peak. Do (To)-island, in Korea, also province. Gang-stream. Gato-harbor, haven. Gawa-stream. Gai-sea. Hama-beach. Hara-black. Ho-black. Ho-lower River. Hoang (Wang)-yellow. Iwa-rock. Jima-island. Kai-sound, sea, harbor. Kaiwan-gulf. Kawa-stream. Kiang-river. Kin. King-court. Ko-sea, large bay, lake. Kuan, Kwan-fort. Ling-mountain pass. Machi-small town. Minato-harbor. Mine peak, summit. Misaki-cape. Mura-village. Nu-river. Nado-bay, sound, harbor. Nan-south. Nobori-hill. Nor-lake. Pei (Pei)-white. Pa, Pei-north. Po-white. Po (Pho)-anchorage, harbor. Pori, Pong-peak. Rieng-mountain, range. Saki-cape. San-mountain group or range. Se, Si-west. Sen, Seng-fort. Sio-strait, inlet, pass. Sha-sands, desert, beach. Sham-island, lonely mountain, independent state. Shang-upper. Shara-yellow. Shima, Sima-island, islands. Sido-small. Suido-channel. Ta-great. Take-high mountain, peak. Tao, To (Do)-island. Toge-mountain pass. Tsu-harbor. Tung-east. Umi-lake. Ura-shore, bank, bay. Wan-bay, basin. Wang-yellow. Yama-mountain. Zaki-cape, point. Zan-mountain group or range
SCALE OF MILES
MONGOLIA
CHINA
CHOSEN
KIAN-SU
SHAN-TUNG
SHAN-SI
CHI-LI
PEKING
TIEN-TSIN
PORT ARTHUR
DALNY (DALNI)
MU-CHWANG (PORT)
PEACHILI GULF
YELLOW SEA (Hwang-Hai)
EASTERN SEA (TUNG-HAI)
KOREA BAY
HARBIN
CHANG-CHUN
KIRIN
CHANGTU
MUKDEN
CHEMULPO
WEI HAI-WEI
KIAO-CHAU
LAI-CHAU
TSINGCHAU
TSINAN
TSE-SIU
SEOUL
PYENGYANG
WONSAN
FUSAN
NEUTRAL DISTRICT
Longitude

JAPAN SEA
JAPAN (NIPPON) OR
SEA OF JAPAN
PACIFIC
SIBERIA
YEZO I.
(YEDDO OR HAKKAIDO)
HONSHIU
SHIKOKU ISL.
KIUSHIU ISL.
VLADIVOSTOK
NIKOLSK
Lake Hanka
HAKODATE
MORIOKA
SENDAI
TOKIO
YOKOHAMA
NAGASAKI
SASEBO
FUSAN
Dagalet I.
Bousole Rocks
Matsu I.
Liancourt Is.
(To France)
Hornet I.
(To England)
Ocean Steamship and Coastal Freight Lines shown thus

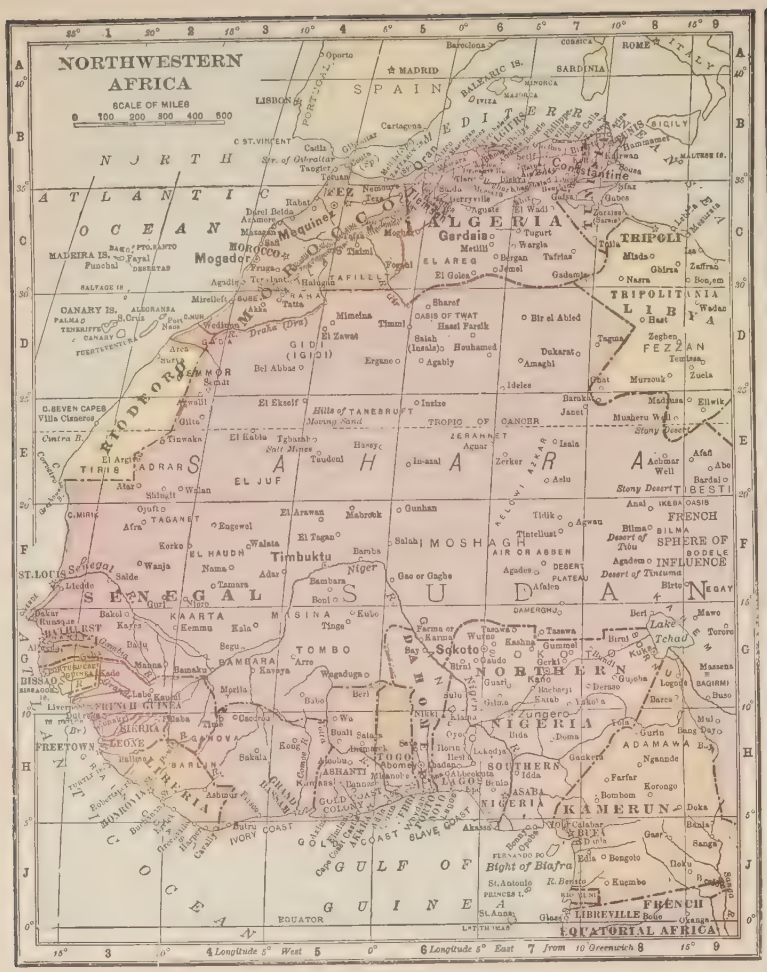
NORTHWESTERN AFRICA
SCALE OF MILES
0 100 200 300 400 500
NORTH ATLANTIC OCEAN
SPAIN
ALGERIA
TRIPOLI
TRIPOLITANIA
LIBYA
Mogador
Morocco
CANARY IS.
SAHARA
FEZZAN
GIDI (IGIDI)
Timbuktu
SENEGAL
SUDAN
MOSHAGA
Sokoto
NORTHERN NIGERIA
SOUTHERN NIGERIA
KAMERUN
GULF OF GUINEA
Bight of Biafra
FRENCH EQUATORIAL AFRICA
Longitude 5° West 5 0° 6 Longitude 5° East 7 from 10 Greenwich 8

NORTHEASTERN AFRICA
SCALE OF MILES
0 100 200 300 400 500
TURKEY
ASIA MINOR
MEDITERRANEAN SEA
SYRIA
LIBYA
EGYPT
ANGLO EGYPTIAN SUDAN
FRENCH CONDOMINIUM
FRENCH EQUATORIAL AFRICA
BELGIAN KONGO
BRITISH EAST AFRICA
ITALIAN SOMALILAND
BRITISH SOMALILAND
Massawa
Suakin
Omdurman
CAIRO
LOWER EGYPT
MIDDLE EGYPT
UPPER EGYPT
THE NILE
Cairo to the First Cataract
SCALE OF MILES
0 80 40 60 80

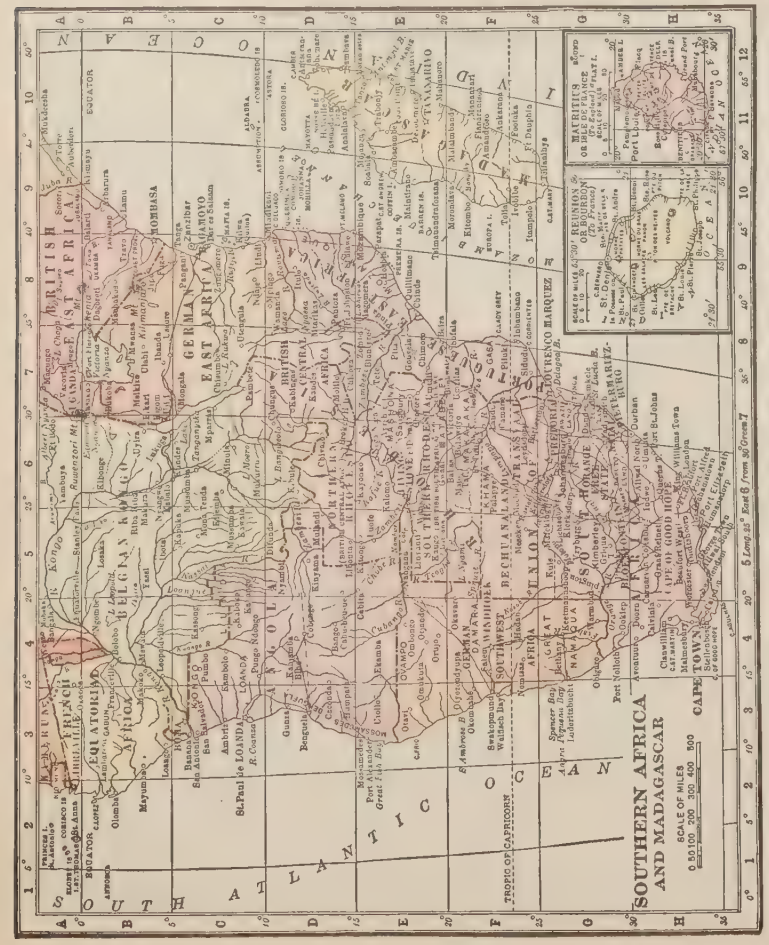
SOUTHERN AFRICA AND MADAGASCAR
SCALE OF MILES
0 50 100 200 300 400 500
SOUTH ATLANTIC OCEAN
INDIAN OCEAN
BRITISH EAST AFRICA
GERMAN EAST AFRICA
BELGIAN KONGO
FRENCH EQUATORIAL AFRICA
PORTUGUESE EAST AFRICA
BECHUANALAND
SOUTHWEST AFRICA
CAPE TOWN
MOMBASA
MAURITIUS OR ILE DE FRANCE
REUNION OR BOURBON
SEYCHELLES
ST. HELENA
ASCENSION
TRISTAN DA CUNHA
TROPIC OF CAPRICORN
EQUATOR

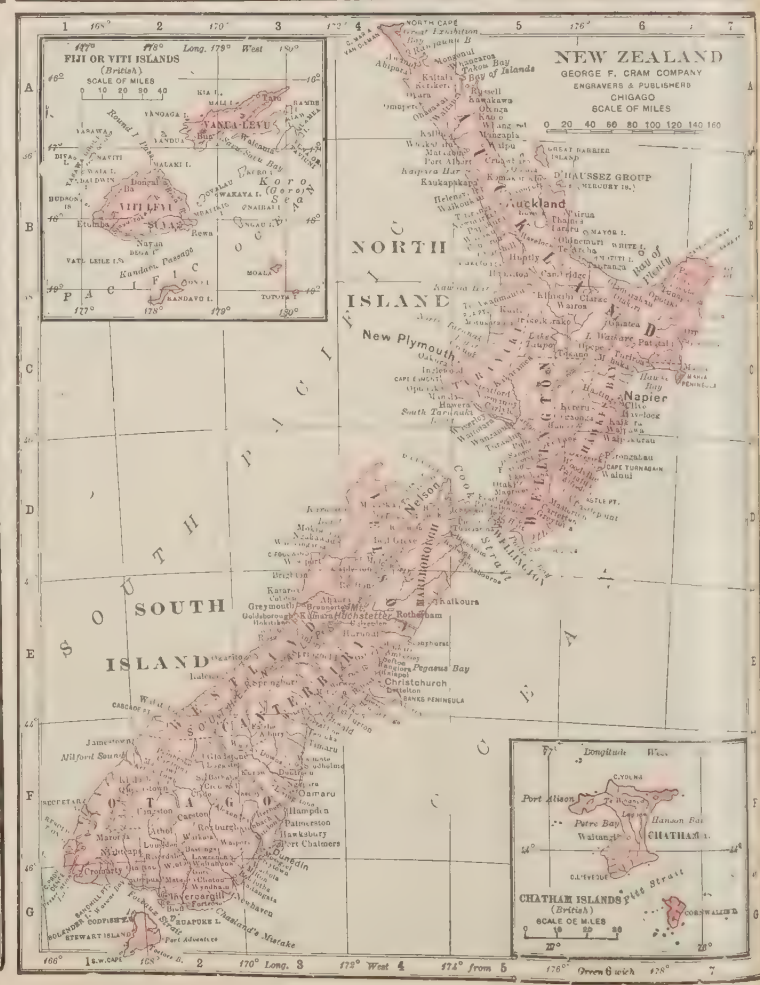
FIJI OR YITI ISLANDS (British)
SCALE OF MILES
0 10 20 30 40
NEW ZEALAND
GEORGE F. CRAM COMPANY
ENGRAVERS & PUBLISHERS
CHICAGO
SCALE OF MILES
0 20 40 60 80 100 120 140 160
NORTH ISLAND
SOUTH ISLAND
Auckland
New Plymouth
Napier
Wellington
Nelson
Christchurch
Dunedin
Invercargill
CHATHAM ISLANDS (British)
SCALE OF MILES
0 10 20 30
Longitude West
Long. 179° West 180°
Long. 3 172° West 4 171° from 5 Greenwich 178° 7

UNION OF SOUTH AFRICA
GEORGE F. CRAM COMPANY
ENGRAVERS & PUBLISHERS
CHICAGO
Scale of Miles.
0 25 50 100 150 200
Longitude East 28 from Greenwich.
GERMAN SOUTH WEST AFRICA
BECHUANALAND
RHODESIA
TRANSVAAL
ORANGE FREE STATE
CAPE OF GOOD HOPE
NATAL
ZULU LAND
SWAZI LAND
PORTUGUESE EAST AFRICA
ATLANTIC OCEAN
INDIAN OCEAN
KHAMAS COUNTRY
KORANNA LAND
GRIQUA LAND
NAMAQUA LAND
BASUTO LAND
GRIQUA LAND EAST
GASA LAND
TONGA LAND
BULAWAYO
KIMBERLEY
VRYBURG
MAFEKING
PIETERMARITZBURG
DURBAN
EAST LONDON
PORT ELIZABETH
CAPE TOWN
LORENZO MARQUEZ
BEIRA
Tropic of Capricorn
C. of Good Hope
C. Agulhas

AFRICA
GEORGE F. CRAM COMPANY
ENGRAVERS & PUBLISHERS
CHICAGO
Scale of Miles
0 50 100 200 300 400 500 600
British
French
German
Portuguese
Spanish
Turkish
Italian
LONGITUDE FROM GREENWICH
WEST
EAST
NORTH ATLANTIC OCEAN
MEDITERRANEAN SEA
BLACK SEA
RED SEA
GULF OF ADEN
GULF OF GUINEA
SOUTH ATLANTIC OCEAN
Tropic of Cancer
Equator
FRANCE
SPAIN
PORTUGAL
ITALY
GREECE
Asia Minor
Syria
ALGERIA
MOROCCO
TRIPOLITANIA
LIBYA
EGYPT
CAIRO
ANGLO EGYPTIAN CONDOMINIUM
FRENCH SPHERE OF INFLUENCE
BRITISH SPHERE OF INFLUENCE
ROYAL NIGER COMPANY
UPPER UBANGI
BELGIAN CONGO
GERMAN EAST AFRICA
BRITISH EAST AFRICA
UGANDA
ITALIAN SOMALILAND
BRITISH SOMALILAND
ZANZIBAR
SENEGAL
SIERRA LEONE
FREETOWN
LIBERIA
ASHANTI
DAHOMEY
SLAVE COAST
GOLD COAST
KAMERUN
BIGHT OF BIAFRA
Libreville
Mekka
Aden
Khartum
Sokoto
Timbuktu
Lake Tchad
Lake Rudolf
Lake Stefanie
Stanley Falls
Mombasa
Zanzibar
Tangier
Tripoli
Benghazi
Alexandria
Constantinople
Madrid
Lisbon
Rome
Naples
Marseille
Genoa
Athens
Jerusalem
Khartum
Kordofan
Darfur
Abyssinia
Somaliland
Madagascar
Cape Town
Equator

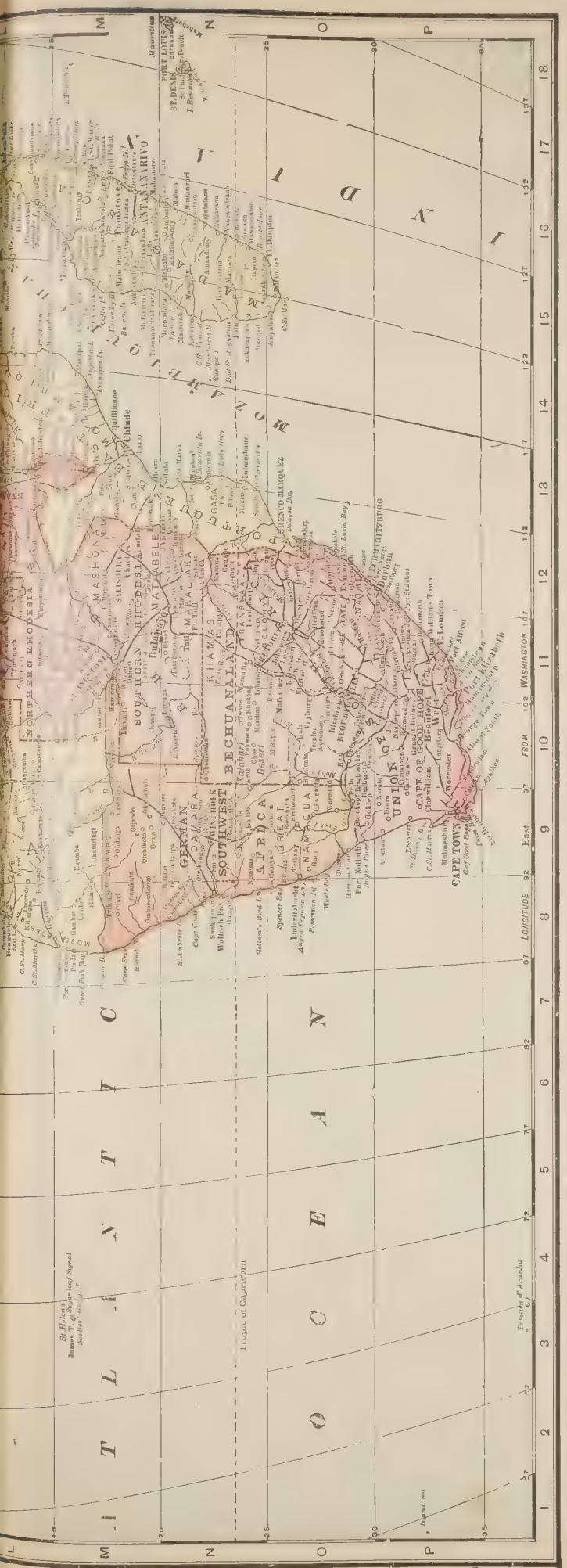

AFRICA

Area, 11,545,000 sq. miles.
Population, 170,000,000.

Place.	Pop.	Index.
Aamale		B 6
Abeshr,	10,000	G 10
Abo		E 9
Abomey,	20,000	H 6
Aboukir,	2,530	C 11
Absol		F 12
Abu Girgeh,	2,961	D 12
Abu Hammad,	812	F 12
Acera,	19,555	H 5
Adale		I 15
Adar		F 4
Adiuh,	2,000	H 6
Adis Abbeba,	50,000	H 13
Ado		H 7
Adua,	3,000	G 18
Afo		E 9
Agades,	7,000	F 7
Agho		G 8
Agnar		B 7
Agor		G 10
Ain Genna		B 7
Aizoo		B 5
Akasso		I 7
Akka,	20,000	D 4
Albert		P 11
Aldreda,	7,000	G 2
Alexandria,	332,246	C 11
Algiers,	172,39	B 6
Alicedale		F 11
Aliwal North,	2,057	P 11
Aliwal South,	2,061	P 10
Alolo		G 16
Amaghi		D 7
Amara		E 12
Ambaca		K 9
Ambaro		L 15
Ambriz,	2,500	K 8
Ambukol		F 12
Amoog		E 4
Amur		F 12
Ampalaza		O 14
Amsely		D 8
Amusui		G 7
Anaya		I 10
Angla		D 10
Ankar		G 13
Ankarana		N 15
Ankober,	2,000	H 14
Antalo,	1,000	G 14
Antananarivo,	94,813	
		M 15
Aoret		G 3
Apolonia		I 5
Aradba		F 6
Area		I 3
Argun		I 2
Arre		G 2
Asaba		H 7
Ashmuns,	6,[illegible]	H 4
Asir		G 16
Asmara		F 13
Assab		G 14
Assiut,	59,442	E 12
Assuan,	59,442	E 12
Atada		I 15
Atar		L 3
Atbara,	2,351	D 13
Axed		D 5
Axiory		H 11
Axim,	5,000	I 5
Azamor,	1,000	C 4
Babani		G 7
Baco		G 5
Bad		H 15
Badagry		H 9
Badeo		G 13
Baga		H 5
Bagdad,	77,[illegible]	K 3
Bagho		H 8
Bagirmi		H 8
Bakel,	4,000	G 3
Bakarti		J 18
Bal Tir		I 14
Bamba		E 5
Bambarre		J 11
Banana		K 8
Banaba		I 9
Bango		G 9
Baniz		I 9
Bara		G 12
Barakat		E 8
Barbar		G 6
Barberton,	10,000	O 12
Barea		G 8
Bargu		F 7
Basoko		J 10
Basso		G 13
Bathurst,	6,000	G 2
Bathurst,	394	P 11
Batum,	2,819	B 7
Bautu		I 10
Beaufort West,	2,791	P 10
Bedanga		G 9
Beheta		G 14
Beira,	3,420	M 12
Beki		I 9
Bellal		F 12
Bembe		K 8
Bendela		G 8
Benghazi,	35,000	C 10
Benguela,	3,000	L 8
Benin		H 7
Beni Saf		B 5
Beni Souf,	28,357	D 12
Bepu a		I 10
Ber		G 5
Berber,	15,000	G 12
Berbera,	30,000	G 15
Bergan		C 6
Bethany,	1,800	O 9
Bethlehem,	1,023	O 11
Bida,	90,000	H 7
Blue		L 9
Bitinar		F 8
Binder		G 8
Bingerville,	5,000	H 5
Birni		G 6
Bir Dabri		D 9
Biskra,	2,009	B 7
Bissao		G 2
Blantyre,	6,100	M 13
Bldah,	35,461	B 6
Bloemfontein,	26,989	O 11
Bode		G 8
Bodo		F 9
Bonao		H 8
Bogsar,	2,103	B 6
Bohlen		H 4
Bohr		H 12
Bolabo		J 9
Bolako		J 10
Bolama		G 2
Boina		K 8
Bona,	42,089	B 7
Bonga		H 13
Bonsa		M 12
Bonjem		C 9
Boore		G 4
Boue		I 8
Braka		C 9
Brava		I 14
Bubassa		H 14
Buchanan,	5,000	H 3
Buea		I 7
Bu Fumin		G 9
Bukumbi		J 12
Bulawayo,	5,000	N 11
Bulhar,	7,800	G 14
Buna		H 5
Bundi		G 8
Bune		G 8
Burao		H 15
Burea		G 8
Burl		G 9
Burtu		G 10
Busaba		G 9
Bu[illegible]		G 9
Butterworth,	242	P 11
Cabita		M 10
Cachao		G 2
Cacorau		H 4
Cairo,	654,476	C 12
Caledon,	1,2[illegible]	P 9
Calhina,	688	P 9
Camaude		N 12
Cape Coast Castle,	11,564	H 5
Cape Town,	67,000	P 9
Carnarvon,	925	P 10
Carnotaun		P 9
Catushi		I 9
Ceuta,	13,000	B 4
Charter		M 12
Chefus		L 13
Cherchell,	3,8[illegible]	B 6
Chigwado		M 13
Chinde,	1,675	M 13
Chirowe		L 12
Chitesis		L 12
Choe		N 10
Chungus		L 11
Chuwinlam,	705	P 9
Codera		G 11
Colesberg,	1,841	P 11
Constantine,	65,143	B 9
Coomassie		H 5
Coquilnatville		I 9
Cousesa		H 9
Cradock,	7,678	P 11
Dabbi,	41	I 14
Dakar	21,911	G 2
Damietta,	28,742	C 11
Damietta,	29,854	C 11
Dande		H 11
Dara		G 11
Darnou		E 12
Dar-es-Salaam,	195,500	K 3
Darror		H 14
Daura		G 7
Day		C 5
Debbo		G 11
Deler		G 12
Delhys,	4,038	B 6
Demah		G 12
Derek		H 1
Dernah,	2,000	C 10
Derr		E 12
Derrera		I 12
Dibbe		J 10
Diedb		F 2
Dielo		J 8
Dilaba		J 8
Dio		H 12
Dixcove		H 5
Dobu		G 11
Dogo		H 8
Doka		H 8
Doma		H 7
Dondo		K 8
Donguiel		I 3
Dorcas		H 12
Dore,	3,403	G 5
Drewin		I 3
Duala,	22,000	I 8
Dubossa		H 3
Duesai		G 7
Durban,	72,512	P 12
Dwabin		H 5
East London,	24,[illegible]	P 11
Ebrbs		I 9
Ed		G 11
Edaw		I 12
Edeo,	5,790	E 12
Ella		I 8
Ellaa		I 8
Ekamba		M 9
El Arache		B 4
El Arish,	5,897	C 12
El Buta		G 11
El Debba		G 15
El Fasher,	12,000	G 11
El Golea,	1,168	C 6
El Harib		D 4
Elate		H 15
El Kob		F 12
Ellwik		E 9
el Marek		I 15
Elmina,	10,530	H 5
Eloby		I 7
El Tagan		F 5
El Wad,	7,000	C 7
El Walen		D 6
Encoje		K 8
Enemmed		D 6
Enfeldne,	9,569	I 2
Ermelo		O 12
Erment		D 12
Eseke		I 9
Esneh,	9,122	D 12
Eyoe		H 9
Fabbel		G 8
Fadol		H 11
Fahal		F 9
Fakam		H 11
Falaba		H 3
Falika		G 7
Fanda		H 7
Farafreh,	446	D 11
Farafi		F 4
Farina,	9,000	B 8
Fashoda		H 12
Faval		C 2
Fayoum,	37,320	C 11
Fesiu,	5,991	D 12
Fez,	140,000	C 5
Flanarantsos,	8,179	N 15
Foug		H 9
Fort Beaufort,	1,007	P 11
Fort Bodo		H 11
Fort Tuli		N 11
Foyo		G 8
Freetown,	34,463	H 3
Frisco		I 4
Fuza		J 13
Funchal,	20,844	C 2
Gabes,	8,000	C 8
Gadabuni		G 7
Gadanus		G 7
Gaiaso		F 9
Galdoa		H 14
Gaudo,	50,000	G 6
Gaudu		J 10
Gaduai		E 3
Gardaja,	30,324	C 7
Gassa		I 8
Geba		G 3
George Town,	2,385	P 10
Gerki,	15,000	G 7
Gewe		H 8
Ghat,	4,000	D 8
Ghinda		G 2
Ghizeh,	11,410	D 12
Gibeon		O 9
Gilla		E 8
Girgeh,	14,819	D 12
Gokokos		J 10
Gondar,	3,000	G 13
Gongo		I 10
Goree,	2,000	G 15
Gorozos		N 8
Graaff Reinet,	10,072	P 10
Grahamstown,	13,877	P 11
Great Windhoek,	2,000	N 9
Greenville,	1,000	H 4
Griqua Town,	400	O 10
Guadi		G 7
Gubuch		I 12
Gudauna,	4,585	I 7
Gula		H 6
Gulja		G 10
Gummel,	12,000	G 7
Gunuam		K 5
Guos		O 9
Gurl,	12,000	E 8
Gujeba		G 8
Hadab		N 9
Hais		G 15
Haifa		E 12
Haifay		F 12
Hammamet,	6,000	B 8
Handak		I 12
Harar,	50,000	G 14
Harrison Cove		I 9
Hasey		I 5
Hast		I 3
Hazeso		I 4
Helbron,	660	O 11
Helichir Suatir		I 7
Heber		G 14
Humansdorp,	554	P 10
Humbe		M 8
Ibadan,	175,000	H 6
Ibeta		H 9
Ife		H 6
Ifut		D 3
Ikango		J 8
Ikoma		H 7
Ikeha,	40,000	H 6
Ikoku,	60,000	I 9
Ilorin,	50,000	H 6
Impune		N 12
Ikoso		P 11
Inhambane,	8,530	N 13
Irogi		I 10
Isa		G 9
Isaso		G 14
Isandula,	3,[illegible]	O 12
Itapere		N 15
Ivohibe		N 14
Jafera		F 4
Jamestown,	3,500	N 4
Jecha		G 8
Jema		G 9
Jerma		D 8
Jibuti,	15,000	G 14
Jinera		H 8
Jipe		J 13
Joeeil		G 7
Jogdo		H 9
Johannesburg,	237,250	O 11
Kabkabia		G 11
Kaara		I 9
Kaunga		K 10
Kaiwan		E 8
Kairwan,	15,000	B 8
Kaia		G 4
Kalasa		G 4
Kalona		H 8
Kalooma		I 8
Kalorama		M 7
Kamies		L 12
Kaukau		G 4
Kano,	100,000	G 7
Kanam		H 13
Kasenge		K 11
Kassaua		G 11
Kassua,	3,000	F 13
Kassong		K 9
Katab		G 7
Katanga		L 11
Katende		L 10
Katonga		L 11
Katum		G 3
Kawa		H 7
Kawna		K 11
Kaye		O 11
Kayes,	5,000	G 3
Kaymile		K 11
Kebido		I 8
Keermanshoop,	1,500	O 9
Kelbo		G 5
Kemo		H 9
Keneh,	27,478	D 12
Kenhardt,	364	O 10
Kenia		F 13
Khartum,	18,235	F 12
Khenchela		B 7
Kiama		H 6
Kibgori		I 12
Kibui		L 11
Kieka		C 9
Kija		I 3
Kikassa		H 5
Kilwa,	10,000	K 10
Kim		H 9
Kimberley,	9,000	O 10
Kinge		L 9
King Williams Town,	9,000	P 11
Kipem		G 4
Kipatazo		L 8
Kismayu,	1,000	J 14
Kisuka		J 1
Kiyinda		K 12
Klein Popo		H 6
Klerksdorp,	2,201	O 11
Kofon		H 12
Koke		I 12
Komakri		H 3
Kong,	15,000	H 5
Koolfa		G 6
Koro		F 5
Koro		I 9
Kossor,	2,205	H 12
Koto		H 5
Kotob		H 15
Krim		H 12
Krugstad,	3,723	O 11
Kuao,	2,000	G 5
Kuambo		I 8
Kuas		O 10
Kuka,	50,000	G 8
Kunde		H 8
Kussiogo		H 5
Kwa Mouth		J 9
La Calla	3,086	B 7
Ladysmith,	2,069	O 12
Lagos,	73,000	H 6
Lahy		G 9
Lakombo		N 11
Lame		H 8
Lamu,	5,000	J 14
Landu		N 2
Lay		H 9
Lechie		H 6
Lekati		J 9
Lere		F 4
Libongo		K 8
Libreville,	3,000	I 5
Lindi,	354,237	K 13
Liverpool		G 2
Livingstone,	1,000	M 12
Loboro		I 12
Logon,	15,000	G 8
Lokodja		H 7
Lome		H 6
Lourenco Marques,	9,849	O 12
Loza		L 15
Luabo		M 13
Lakungu		K 10
Lull		L 14
Lupe		M 10
Lyi		I 9
Mabrook		F 5
Machah		D 11
Machokos		I 13
Madina		G 3
Mafeking,	1,000	O 11
Maheburg		N 17
Mamia		N 15
Mango		G 8
Mana		G 7
Mandi		G 13
Mafing		I 8
Makana		J 4
Malange		K 9
Malmesbury,	2,161	P 9
Mamakela		J 11
Mamoon		N 12
Manfalut,	18,232	D 12
Ma[illegible]ara		G 10
Mafia		G 5
Mamera,	10,249	G 3
Mandi		N 12
Marad		G 7
Marazi		G 10
Marisha		I 12
Marzuk		G 8
Mecrol		I 14
Mera		H 10
Massaua,	2,[illegible]	I 6
Massiu,	1,500	G 11
Mussaua,	2,275	F 13
Massoha		G 9
Mastaganem,	23,166	B 6
Matadi		K 8
Matana		G 13
Mawe		G 9
Mbonga		H 8
Medesh,	3,[illegible]	I 6
Mejerda		D 9
Melawi el Arbsi,	20,210	E 12
Mellila,	5,[illegible]	B 5
Mequinez,	36,000	C 4
Mergen		G 9
Meroe		D 12
Mesfada		F 3
Mesurata		G 9
Metlu		G 6
Middelburg,	2,395	O 11
Mikindani,	500	L 14
Minia,	27,22[illegible]	D 12
Misurdie		H 6
Misra,	2,000	I 8
Mitoga		K 11
Mobuka		I 9
Modjo		H 3
Mogador,	19,000	C 4
Mokeria		G 4
Mokanga		M 15
Mombasa,	39,000	I 13
Momboll		K 13
Monrovia,	6,000	H 3
Moorja		G 1
Morocco,	50,000	C 4
Motoue		G 4
Mossimedes,	2,000	M 8
Mostaza		B 5
Motesni		K 12
Mozambique,	363,000	L 4
Mpesa		I 9
Mrodi		I 12
Mostiza		J 2
Mashiko		L 11
Mufiu		I 8
Mugawe		I 11
Mujo		L 11
Mukenge		K 10
Mustar		I 9
Mul		H 9
Mumi		J 13
Murzouk,	6,500	D 8
Musadu		H 4
Mussala		G 3
Mysob		F 11
Nairobi,	14,000	J 1
Nacusha		J 9
Nakker		J 10
Natna,	500	I 9
Napata		E 12
Narrow		M 10
Nasra		I 8
Nilae		K 13
Nilo Gas		K 12
Nenga		O 7
Nemours,	2,618	B 5
New Calabar		H 7
New Dongola		E 12
New Lorco		L 11
Ngandjere		H 8
Ngar		F 9
Nikegu		H 11
Nkwa		I 6
Nnubo		I 12
Nomoo		I 4
Noroh		I 9
Nouna		F 2
Nsanga		I 6
Nsambi		L 9
Nyangwe,	10,000	J 11
Obamba		I 9
Obeid		G 12
Obo,	1,000	G 11
Ofift		I 8
Okanga		I 9
Okavango		N 9
Omuhaka,	1,600	N 8
Ong		F 12
Old Calabar,	15,000	H 7
Old Mamora		C 4
Omdurman,	42,000	F 12
Oran,	123,086	B 5
Ordoba		D 12
Orani		M 8
Orlando		M 9
Otyozondyupa,	1,000	N 9
Pache		I 1
Palapye,	25,000	N 11
Pama		H 6
Pand		H 5
Panda		J 12
Pangani,	66,777	K 13
Pa		I 9
Pella,	200	O 9
Philippeville,	2,157	B 7
Pietermaritzburg,	9,739	O 12
Pala		M 1
Pita		M 1
Plake		I 4
Pold		F 2
Pomba		I 4
Port Alfred,	1,000	P 11
Port Elizabeth	3,921	P 11
Port Florence		I 2
Port Loros,	5,[illegible]	N 11
Port Nolloth,	85	O 9
Porto Novo,	19,000	H 6
Port Said,	49,884	C 12
Port Sudan		I 13
Pretoria,	29,618	O 11
Prieska,	3,[illegible]	O 10
Pungo Ndongo,	2,000	K 9
Queens Town,	4,094	P 11
Quelimane,	5,000	M 2
Quera,	5,000	H 6
Rabat,	27,000	C 4
Raberu		G 11
Rasel Ma		C 5
Rehoboth		N 9
Riba		J 11
Richmond,	1,285	O 12
Robertsport,	1,[illegible]	H 3
Rogaje		H 13
Rosetta,	16,666	C 12
Rotoka		G 10
Rufisque,	12,775	G 2
Sabby		H 11
Safi,	9,000	C 4
Sada,	3,[illegible]	C 6
Saint Denis,	23,972	N 7
Saint Louis,	24,070	F 3
Saint Paul	18,646	N 17
Saint Paul de Loanda,	20,000	K 8
Saliga,	10,000	H 5
Salan		D 6
Sala		N 9
Sa[illegible],	5,000	M 12
Sambo		K 9
Sa[illegible]		G 4
Sangea		G 9
San Salvador,	1,000	K 8
Sarlio		G 12
Sati		G 5
Save		H 6
Say,	8,000	G 6
Sego,	36,000	G 4
Sekiseu		M 11
Sekhu		E 11
Semo		H 10
Senur		D 5
Sera		M 8
Sennar,	4,000	G 12
Serifa		I 11
Setif,	2,351	B 7
Sette		J 8
Sfax,	30,000	C 8
Sokoto		G 11
Solofi		H 16
Sieeka		G 11
Sierada,	7,000	F 12
Sinzgro		E 12
Sokoto		E 3
Sorobi		I 8
Sidibel Abbes,	30,942	B 6
Sikasso		D 3
Siuf		G 4
Sobat		F 12
Sooli,	39,412	G 13
Sokoda		L 11
So		H 7
Sofala,	1,000	N 12
Sosso		O 9
Sousa,	1,500	O 8
Sonsale		O 2
Soro		H 8
Sousa		B 3
Spandaffontein		O 11
Stanford,	2,000	O 11
Stanley		I 11
Stanley Falls		I 11
Stellenbosch,	3,465	P 9
Stanta,	12,000	F 13
Suez,	10,000	D 12
Sultan Hamud		J 13
Sum		G 6
Sur Indam,	1,727	J 10
Tabarca		B 7
Tabkessi		I 6
Tanera,	50,000	K 12
Tafara		O 4
Tadjel		F 3
Taza		C 5
Tagere		G 7
Tagma		D 8
Talar		G 7
Tagura		I 8
Tamaldu		F 12
Tanaiv		C 4
Tanatay,	8,861	M 1
Tana,	5,000	G 12
Tanga,	[illegible]	K 1
Tanze		H 8
Tanger,	35,000	B 4
Tanta,	54,437	C 12
Tanzo		M 1
Tarfaun		I 6
Tassawa		G 5
Tatta		D 4
Tavela		I 3
Tebbane		G 4
Tedzu		G 4
Tegerb		E 2
Tenchen		G 8
Teleg		I 7
Temoe		K 9
Tenessa		I 9
Tetuan,	1,565	C 4
Teraya		I 7
Tetuan,	22,000	B 4
Tezo		I 7
Tarel,	3,[illegible]	E 8
Tamaulipa,	2,[illegible]	B 7
Timbo		G 3
Timbuktu		F 5
Timiri		D 5
Tinerdi		G 10
Tessawa		I 7
Tiaa		G 1
Tiaret,	17,000	B 6
Tiba		G 8
Tiko		G 5
Tiko		G 5
Tiaret		B 6
Tiaria,	1,463	F 11
Tiaa		I 9
Tesin		J 1
Tocela		I 12
Tocela		I 12
Tocela		I 12

AUSTRALIA
GEORGE F. CRAM COMPANY
ENGRAVERS & PUBLISHERS
CHICAGO
SCALE OF MILES
Longitude East from Greenwich
Longitude West from Washington
Tropic of Capricorn
INDIAN OCEAN
WESTERN AUSTRALIA
SOUTH AUSTRALIA
QUEENSLAND
NEW SOUTH WALES
VICTORIA
TASMANIA
CANBERRA
GULF OF CARPENTARIA
AUSTRALIAN BIGHT
Spencer Gulf
St Vincent Gulf
Encounter Bay
BASS STRAIT
TORRES STRAIT
Great Barrier Reef
Lake Eyre
Lake Torrens
Lake Gairdner
Lake Frome
Lake Bring
Lake Victoria
Lake Tyrrell
Lake Hindmarsh
Lake Mulwala
Lake Eucumbene
Lake Tuggeranong
Lake Burley Griffin
Lake Cootapatibe
Lake Bathurst
Lake Wallace
Lake Bonney
Lake Albert
Lake Alexandrina
Lake Bolac
Lake Corangamite
Lake Colac
Lake Eildon
Lake Mitchell
Lake Tyers
Lake Wellington
Lake Tarra
Lake Macquarie
Lake Cootamundra
Lake Cowal
Lake Cargelligo
Lake Brewster
Lake Hume
Lake Bullenbalong
Lake Tumut
Lake Jindabyne
Lake Cootapatibe
Lake Bathurst
Lake Wallace
Lake Bonney
Lake Albert
Lake Alexandrina
Lake Bolac
Lake Corangamite
Lake Colac
Lake Eildon
Lake Mitchell
Lake Tyers
Lake Wellington
Lake Tarra
Lake Macquarie
Lake Cootamundra
Lake Cowal
Lake Cargelligo
Lake Brewster
Lake Hume
Lake Bullenbalong
Lake Tumut
Lake Jindabyne
Mt. Bruce 3800
Mt. Macpherson
Mt. Cockburn
Mt. Mueller
Mt. Wilson
Mt. Kenneth
Mt. Murchison
Mt. Gould
Mt. Augustus
Mt. Whitby
Mt. Scott
Mt. Greenough
Mt. Garnet
Mt. Cooper
Mt. Morris
Mt. Fanaday
Mt. Sentinel
Mt. Standish
Mt. Lang
Mt. Gilbert
Mt. Mulligan
Mt. Morgan
Mt. Coolon
Mt. Kosciusko
Mt. Bogong
Mt. Buffalo
Mt. Macedon
Mt. Gambier
Mt. Lofty
Mt. Remarkable
Mt. Brown
Mt. Lyell
Mt. Warning
Mt. Bryon
Mt. Lindesay
Mt. Kaputar
Mt. Dromedary
Mt. Wellington
Mt. Cradle
Mt. Bischoff
Mt. Zeehan
Mt. Ossa
Mt. Barrow

The Growth of Our Country

Populations of all Places of 3,000 and over for the Census Years of 1900 and 1910 and Their Elevations above Sea Level.

State	Population 1900	Population 1910
Continental United States	75,994,575	91,972,266
Alabama	1,828,697	2,138,093
Arizona	122,931	204,354
Arkansas	1,311,564	1,574,449
California	1,485,053	2,377,549
Colorado	539,700	799,024
Connecticut	908,420	1,114,756
Delaware	184,735	202,322
Dist. of Colmba	278,718	331,069
Florida	528,542	752,619
Georgia	2,216,331	2,609,121
Idaho	161,772	325,594
[illegible]	4,821,550	5,638,591
[illegible]	2,516,462	2,706,876
[illegible]	2,231,853	2,224,771
[illegible]	1,470,495	1,699,949
[illegible]	2,147,174	2,289,905
[illegible]	1,381,625	1,656,388
Maine	694,466	742,371
Maryland	1,188,044	1,295,343
Massachusetts	2,805,346	3,366,416
Michigan	2,420,982	2,810,173
Minnesota	1,751,394	2,075,708
[illegible]	1,551,270	1,797,114
[illegible]	3,106,665	3,293,335
[illegible]	243,329	376,053
[illegible]	1,066,300	1,192,214
[illegible]	42,335	81,875
[illegible]	411,588	430,572
[illegible]	1,883,669	2,537,167
[illegible]	195,310	327,301
New York	7,268,894	9,113,614
North Carolina	1,893,810	2,206,287
North Dakota	319,146	577,056
Ohio	4,157,545	4,767,121
Oklahoma	790,391	1,657,155
[illegible]	413,536	672,765
[illegible]	6,302,115	7,665,111
[illegible]	428,556	542,610
South Carolina	1,340,316	1,515,400
South Dakota	401,570	583,888
Tennessee	2,020,616	2,184,789
Texas	3,048,710	3,896,542
Utah	276,749	373,351
Vermont	343,641	355,956
Virginia	1,854,184	2,061,612
Washington	518,103	1,141,990
[illegible]	958,800	1,221,119
[illegible]	[illegible]	332,860
[illegible]	92,531	145,965
United States Possessions	**1900**	**1910**
Alaska	63,592	64,356
Guam Marianas	a	11,378
Hawaii	191,901	191,909
Philippine Isl.	b	7,635,426
Porto Rico	1,118,012	1,118,012
Samoan Isl.	c	6,668
Mil. and naval	55,608	55,608
		9,083,357
Total population (inclusive of Alaska, Guam, Hawaii, Philippine Islands, Porto Rico and Samoan Islands)		101,055,723

a Census, June 30, 1909.
b Census, 1903.
c Estimated.

ALABAMA

Place	Altitude	1900	1910
Alabama Cy.	...	2,276	4,313
Anniston	811	9,695	12,794
Bessemer	515	6,358	10,864
Birmingham.	606	38,415	132,685
Decatur	598	3,114	4,228
Dothan	355	3,275	7,016
Eufaula	200	4,532	4,259
Florence	506	6,478	6,689
Gadsden	621	4,282	10,557
Girard	263	3,840	4,214
Greenville	423	3,162	3,377
Huntsville	636	8,068	7,611
Lanett	694	2,909	3,820
Mobile	57	38,469	51,521
Montgomery	222	30,346	38,136
New Decatur	570	4,437	6,118
Opelika	817	4,245	4,734
Phoenix	...	4,163	4,574
Selma	147	8,713	13,649
Sheffield	481	3,333	4,865
Talladega	553	5,056	5,854
Troy	581	4,097	4,961
Tuscaloosa	230	5,095	8,407
Tuscumbia	466	2,348	3,324
Union Spgs.	216	2,634	4,055

ARIZONA

Place	Altitude	1900	1910
Bisbee	5300	.....	9,019
Clifton	3440	.....	4,874
Douglas	3955	.....	6,437
Globe	3509	1,495	7,083
Nogales	3857	1,761	3,514
Phoenix	1082	5,544	11,134
Prescott	5320	3,559	5,092
Tucson	2389	7,531	13,193

ARKANSAS

Place	Altitude	1900	1910
Argenta	255	.....	11,138
Batesville	272	2,327	3,399
Blytheville	...	2,302	3,849
Camden	159	2,840	3,995
Eldorado	260	1,069	4,202
Eureka Spgs	1462	3,572	3,228
Fayetteville	1334	4,061	4,471
Fort Smith	448	11,587	23,975
Helena	182	5,550	8,772
Hope	355	1,644	3,639
Hot Springs	700	9,973	14,434
Jonesboro	345	4,508	7,123
Little Rock	239	38,307	45,941
Marianna	236	1,707	4,810
Nena	1145	3,423	3,953
Newport	226	2,866	3,557
Paragould	276	3,324	5,248
Pine Bluff	215	11,496	15,102
Texarkana	304	4,914	5,655
Van Buren	406	2,575	3,878

CALIFORNIA

Place	Altitude	1900	1910
Alameda	12	16,464	23,383
Alhambra	456	.....	5,021
Bakersfield	420	4,836	12,727
Berkeley	183	13,214	40,434
Chico	189	2,640	3,750
Coalinga	662	.....	4,199
Colton	978	.....	3,980
Corona	602	2,434	3,540
Eureka	28	7,327	11,845
Fresno	287	12,470	24,892
Grass Val.	2500	4,719	4,520
Hanford	248	2,929	4,829
Long Beach	47	2,252	17,809
Los Angeles	338	102,479	319,198
Marysville	67	3,497	5,430
Merced	167	1,969	3,102
Modesta	86	2,024	4,034
Monrovia	513	1,205	3,576
Monterey	10	1,748	4,923
Napa	21	4,036	5,791
Oakland	36	66,960	150,174
Ocean Park	21	.....	3,119
Ontario	986	722	4,274
Oroville	205	.....	3,859
Palo Alto	63	1,658	4,486
Pasadena	829	9,117	30,291
Petaluma	10	3,871	5,880
Pomona	861	5,526	10,207
Red Bluff	304	2,750	3,530
Redding	559	2,946	3,572
Realands	1335	4,797	10,449
Richmond	10	.....	6,802
Rive side	851	7,973	15,212
Sacramento	30	29,282	44,696
Salinas	44	3,304	3,736
San Bernardino	1054	6,150	12,779
San Diego	42	17,700	39,578
San Fr'isco	155	342,782	416,912
San Jose	98	21,500	28,946
San Leandro	45	2,253	3,471
San Luis Ob.	201	3,021	5,157
San Mateo	22	1,332	4,384
San Rafael	42	3,879	5,934
Santa Ana	137	4,933	8,429
Santa B'bara	100	6,587	11,659
Santa Clara	83	3,650	4,248
Santa Cruz	18	5,659	11,146
SantaMonica	79	3,057	7,817
Santa Rosa	165	6,673	7,817
So. Pasadena	666	1,001	4,649
Stockton	17	17,506	23,253
Vallejo	87	7,965	11,340
Visalia	348	3,085	4,550
Watsonville	23	3,528	4,446
Whittier	246	1,590	4,550
Woodland	58	2,886	3,187

COLORADO

Place	Altitude	1900	1910
Alamosa	7536	1,141	3,013
Boulder	5359	6,150	9,539
Canon City	6330	3,775	5,162
Colo. City	6077	2,914	4,333
Colo. Sprgs.	6072	21,085	29,078
Cripple Crk.	9591	10,147	6,206
Denver	5279	133,859	213,381
Durango	6551	3,317	4,686
Fort Collins	4984	3,053	8,210
Grand Jcn.	4573	3,503	7,754
Greeley	4664	3,023	8,179
La Junta	4052	2,513	4,154
Leadville	10185	12,455	7,508
Longmont	4335	2,201	4,256
Loveland	4983	1,091	3,651
Montrose	5801	1,217	3,254
Pueblo	4639	28,157	44,395
Rocky Ford	4176	2,018	3,230
Salida	7038	3,722	4,425
Sterling	3932	998	3,044
Trinidad	5985	5,345	10,204
Victor	9771	4,986	3,162

CONNECTICUT

Place	Altitude	1900	1910
Ansonia	31	12,651	15,152
Bethel	377	2,565	3,327
Branford	1927	6,047	5,706
Bridgeport	15	70,996	102,054
Bristol	232	6,268	9,527
Danbury	371	16,537	21,234
Danielson	226	.....	5,335
Derby	16	7,930	8,991
East Hartf'd	39	.....	3,000
East Norw'k	42	.....	3,503
Forestville	212	.....	3,207
Greenwich	28	12,420	5,072
Groton	47	5,962	5,326
Hamden	...	.....	4,662
Hartford	38	79,850	98,915
Litchfield	956	.....	3,300
Manchester	117	.....	3,626
Meriden	150	24,290	27,265
Middletown	70	9,539	11,851
Milford	64	.....	3,683
Mystic	9	.....	3,000
Naugatuck	194	10,541	8,011
New Britain	199	25,998	43,916
New Haven	107	108,027	133,605
New London	45	17,548	19,659
New Milford	233	.....	5,000
Newtown	396	.....	3,276
Norwalk	39	6,125	6,971
Norwich	33	17,251	20,367
Portland	90	3,856	3,586
Putnam	287	6,667	6,637
Rockville	407	7,287	7,977
Seymour	100	.....	3,550
Shelton	...	4,807	4,572
Southington	149	3,111	3,711
So. Mch'ster	...	.....	6,000
So. Norwalk	42	6,591	8,968
Stamford	34	15,987	25,138
Stratford	21	3,657	3,000
Taftville	...	.....	4,300
Thomaston	378	.....	3,300
Tariffville	86	.....	4,000
Torrington	593	8,360	15,483
Wallingford	76	6,737	8,690
Waterbury	300	45,859	73,141
Watertown	484	.....	3,100
West Haven	64	5,247	8,543
Willimantic	247	8,937	11,230
Winsted	724	6,804	7,754

DELAWARE

Place	Altitude	1900	1910
Dover	40	3,329	3,720
New Castle	19	3,380	3,351
Wilmington	78	76,508	87,411

DISTRICT OF COLUMBIA

Place	Altitude	1900	1910
Washington	91	218,196	331,069

FLORIDA

Place	Altitude	1900	1910
Apalachicola	...	3,077	3,065
Daytona	...	1,690	3,082
Fernandina	10	3,245	3,482
Gainesville	179	3,633	6,183
Jacksonville	43	28,429	57,699
Key West	22	17,114	19,945
Lake City	201	4,013	5,032
Lakeland	206	1,180	3,719
Live Oak	103	1,659	3,450
Miami	15	1,681	5,471
Ocala	99	3,380	4,370
Orlando	98	2,481	3,894
Palatka	28	3,301	3,779
Pensacola	12	17,747	22,982
Quincy	260	847	3,204
St. Aug'tine	7	4,272	5,494
St. Petersb'g	20	1,575	4,127
Sanford	20	1,450	3,570
Tallahassee	183	2,981	5,018
Tampa	34	15,839	37,782
West Tampa	...	2,355	8,258

GEORGIA

Place	Altitude	1900	1910
Albany	184	4,606	8,190
Americus	360	7,674	8,062
Athens	694	10,245	14,913
Atlanta	1032	89,872	154,839
Augusta	100	39,441	41,040
Bainbridge	110	2,641	4,217
Barnesville	859	3,036	3,086
Brunswick	11	9,081	10,182
Carrollton	...	1,998	3,297
Cartersville	733	3,135	4,067
Cedartown	817	2,823	3,551
Columbus	260	17,614	20,554
Cordele	336	3,473	5,883
Cuthbert	446	2,641	3,210
Dalton	774	4,315	5,324
Dawson	352	2,926	3,827
Douglas	275	617	3,550
Dublin	...	2,987	5,795
East Point	1046	1,315	3,682
Elberton	770	3,894	6,122
Fitzgerald	275	1,817	5,795
Gainesville	1254	4,382	5,925
Griffin	975	6,857	7,478
Hawkinsville	235	2,103	3,420
LaGrange	729	4,274	5,587
Macon	311	23,272	40,665
Marietta	1115	4,446	5,949
Milledgeville	264	4,219	4,385
Monroe	...	1,846	3,029
Moultrie	...	2,221	3,349
Newnan	957	3,654	5,548
Quitman	80	2,281	3,915
Rome	612	7,291	12,099
Savannah	21	54,244	65,064
Summerville	780	3,245	4,361
Thomasville	250	5,322	6,727
Toccoa	1045	4,176	3,120
Valdosta	215	5,613	7,656
Washington	...	3,200	3,065
Waycross	131	5,919	14,485

IDAHO

Place	Altitude	1900	1910
Boise City	2739	5,957	17,358
Caldwell	2367	997	3,543
Cœurd'Alene	2152	508	7,291
Idaho Falls	4699	1,262	4,827
Lewiston	738	2,425	6,948
Moscow	2569	2,484	3,675
Nampa	2482	799	4,205
Pocatello	4482	4,046	9,110
Twin Falls	...	.....	5,258
Wallace	2728	2,265	3,000

ILLINOIS

Place	Altitude	1900	1910
Alton	429	14,210	17,528
Aurora	676	24,147	29,807
Batavia	719	3,871	4,436
Beardstown	449	4,827	6,107
Belleville	477	17,484	21,122
Belvidere	783	6,937	7,253
Berwyn	...	.....	5,841
Bloomington	781	23,768	25,768
Blue Island	606	6,114	8,043
Cairo	279	12,566	14,548
Canton	659	6,564	10,453
Carbondale	412	3,318	5,411
Centralia	627	3,202	3,616
Champaign	738	9,098	12,421
Charleston	720	5,488	5,884
Chicago	580	1,698,575	2,185,283
Chco. Hghts.	684	5,100	14,525
Cicero	...	.....	14,557
Clinton	737	4,489	5,165
Collinsville	448	4,021	7,478
Danville	604	16,354	27,871
Decatur	678	20,754	31,140
Dekalb	886	5,904	8,102
Dixon	725	7,917	7,216
Dudquoin	458	4,353	5,454
E. St. Louis	415	29,655	58,547
Edwardsville	433	1,155	3,011
Elderado	287	1,111	3,266
Elgin	715	22,433	25,976
Evanston	601	19,259	24,978
Forest Park	...	4,085	6,594
Freeport	767	13,258	17,567
Galena	601	5,005	4,835
Galesburg	788	18,607	22,089
Geneseo	643	3,356	3,199
Granite	429	3,122	9,903
Greenville	635	3,301	3,178
Harrisburg	368	2,202	5,309
Harvard	...	2,602	3,008
Herrin	420	1,559	8,981
Highland Pk.	691	2,806	4,209
Hillsboro	583	1,937	3,424
Hoopestown	715	3,823	4,598
Jacksonville	600	15,078	15,326
Jerseyville	...	3,517	4,113
Johnston	409	787	3,248
Joliet	534	29,353	34,670
Kankakee	652	13,595	13,986
Kewanee	854	8,382	9,307
LaGrange	643	3,969	5,282
Lake Forest	704	2,215	3,319
Lasalle	517	10,446	11,537
Lawrencevie	405	1,300	3,235
Lincoln	587	8,962	10,892
Litchfield	687	5,918	5,971
Macomb	709	5,375	5,774
Madison	421	1,979	5,046
Marion	433	2,510	7,093
Marseilles	494	2,559	3,291
Mattoon	735	9,622	11,456
Maywood	628	4,532	8,033
Melrose Pk.	630	2,592	4,806
Mendota	750	3,736	3,806
Metropolis	339	4,069	4,655
Moline	573	17,248	24,199
Monmouth	771	7,460	9,128
Morgan Pk.	627	2,329	3,694
Morris	522	4,273	4,563
Mt. Carmel	390	4,311	6,934
Mt. Olive	677	2,935	3,501
Mt. Vernon	458	5,216	8,007
Murphysboro	417	6,463	7,485
Naperville	717	2,629	3,449
Normal	790	3,795	4,024
No. Chicago	...	1,150	3,306
Oak Park	630	.....	19,444
Olney	482	4,260	5,011
Ottawa	484	10,588	9,535
Pana	694	5,530	6,055
Paris	698	6,105	7,664
Pekin	495	8,420	9,897
Peoria	464	56,100	66,950
Peru	470	6,863	7,984
Pontiac	648	4,266	6,090
Portland	...	.....	3,194
Princeton	700	4,003	4,131
Quincy	360	36,252	36,587
Robinson	500	1,683	3,863
Rock Island	540	19,493	24,335
Rockford	716	31,051	45,401
St. Charles	689	2,675	4,046
Savanna	592	3,325	3,691
Shelbyville	627	3,546	3,590
Sparta	534	2,941	3,081
Spr'g Valley	512	6,214	7,035
Springfield	598	34,159	51,678
Staunton	625	2,786	5,048
Sterling	648	6,309	7,467
Streator	626	14,079	14,253
Sycamore	890	3,633	3,925
Taylorville	623	4,248	5,416
Tuscola	725	5,778	8,245
Venice	416	2,450	3,718
Virden	678	2,280	4,000
Waukegan	587	9,426	16,069
W. Hamond	...	2,935	4,948
Wheaton	746	2,345	3,423
Wilmette	614	2,300	4,943
Winnetka	639	1,833	3,168
Woodstock	...	2,562	4,331
Zion City	938	.....	4,789

INDIANA

Place	Altitude	1900	1910
Alexandria	855	7,221	5,096
Anderson	874	20,178	22,476
Attica	522	3,005	3,335
Auburn	862	3,296	3,919
Aurora	425	3,645	4,410
Bedford	694	6,115	8,716
Bloomington	744	6,460	8,838
Bluffton	827	4,479	4,987
Boonville	395	2,849	3,934
Brazil	637	7,786	9,340
Clinton	490	2,913	6,229
Columbia	832	2,975	3,448
Columbus	632	8,130	8,813
Connersville	828	6,836	7,738
Crafordsville	778	6,649	9,371
Decatur	798	4,142	4,471
Dunkirk	946	3,187	3,031
E. Chicago	...	3,411	19,098
Elkhart	754	15,184	19,282
Elwood	859	11,950	11,028
Evansville	378	59,007	69,647
Fort Wayne	780	45,115	63,933
Frankfort	859	7,100	8,634
Franklin	735	4,005	4,502
Garrett	884	3,910	4,149
Gary	...	.....	16,802
Gas	...	3,622	3,224
Goshen	756	7,819	8,514
Greencastle	767	3,661	3,730
Greenfield	993	4,489	4,448
Greensburg	941	3,271	3,129
Hammond	597	12,376	20,925
Hartford	888	5,912	6,187
Huntington	741	9,491	10,272
Indianapolis	720	169,164	233,650
Jasonville	628	.....	3,795
Jeffersonville	445	10,774	10,419
Kendallville	878	3,384	4,881
Kokomo	818	10,609	17,010
Lafayette	586	18,116	20,081
Laporte	812	7,113	10,525
Lawrenceb'g	483	4,326	3,930
Lebanon	924	4,465	5,474
Linton	522	3,071	5,906
Logansport	594	16,204	19,050
Madison	450	7,835	6,934
Marion	810	17,337	19,359
Martinsville	599	4,038	4,529
Mich. City	600	14,850	19,027
Mishawaka	726	5,561	11,886
Muncie	946	20,932	24,083
Mt. Vernon	410	5,132	5,563
New Albany	429	20,628	20,629
New Castle	997	3,406	3,446
Noblesville	772	4,792	5,073
Peru	638	8,463	10,910
Plymouth	790	3,656	3,533
Portland	909	4,798	5,130
Princeton	461	6,041	6,448
Richmond	963	18,226	22,324
Rochester	780	3,421	3,364
Rushville	958	4,541	4,925
Seymour	607	6,445	6,305
Shelbyville	768	7,169	9,500
South Bend	712	35,999	53,684
Sullivan	523	3,118	4,153
Tell	337	2,680	3,363
Terre Haute	485	36,673	58,157
Tipton	860	3,764	4,075
Union	814	2,716	3,209
Valparaiso	798	6,280	6,987
Vincennes	431	10,249	14,895
Wabash	710	8,618	8,687
Warsaw	824	3,987	4,430
Washington	484	8,551	7,854
W.Lafayette	...	2,302	3,867
W.Ter.Haute	...	651	5,083
Whiting	587	3,983	6,587
Winchester	985	3,705	4,266

IOWA

Place	Altitude	1900	1910
Albia	959	2,889	4,969
Ames	922	2,422	4,223
Atlantic	1164	5,046	4,560
Belle Plain	828	3,283	3,121
Boone	1112	8,880	10,347
Burlington	435	23,201	24,324
Carroll	1266	2,882	3,546
Cedar Falls	854	5,319	5,012
Ced. Rapids	793	25,656	32,811
Centerville	1013	5,256	6,236
Chariton	1042	3,989	3,794
Charles	1005	4,227	5,892
Cherokee	1201	3,865	4,884
Clarinda	1009	3,276	3,832
Clinton	593	27,698	25,577
Coun. Bluffs	990	25,802	29,292
Creston	1312	7,752	6,924
Davenport	529	35,254	43,028
Decorah	875	3,246	3,592
Denison	1176	2,771	3,133
Des Moines	861	62,139	86,386
Dubuque	698	36,297	38,494
Eagle Grove	112	3,557	3,387
Estherville	1298	3,237	3,404
Fairfield	780	4,689	4,970
Ft. Dodge	1011	12,162	15,543
Ft. Madison	522	9,278	8,900
Glenwood	957	3,040	4,052
Grinnell	1023	3,860	5,036
Independ'ce	921	3,656	3,517
Indianola	969	3,261	3,283
Iowa City	685	7,987	10,091
Keokuk	482	14,641	14,008
Knoxville	910	3,131	3,190
LeMars	1224	4,146	4,157
Maquoketa	688	3,777	3,570
Marion	848	4,102	4,400
Marshall'n	890	11,544	13,374
Mason	1130	6,746	11,230
Mo. Valley	1005	4,010	3,187
Mt. Pleasant	729	4,109	3,874
Muscatine	551	14,073	16,178
Newton	592	3,682	4,616
Oelwein	1044	5,142	6,028
Oskaloosa	843	9,212	9,466
Ottumwa	649	18,197	22,012
Pella	877	2,623	3,021
Perry	967	3,986	4,630
Red Oak	1077	4,355	4,830
Shenandoah	974	3,573	4,976
Sioux City	1135	33,111	47,828
Spencer	1319	3,095	3,005
Vinton	810	3,499	3,336
Washington	769	4,255	4,280
Waterloo	856	12,580	26,693
Waverly	948	3,177	3,205
Webster	1047	4,613	5,208

KANSAS

Place	Altitude	1900	1910
Abilene	1158	3,507	4,118
Arkansas	1075	6,140	7,508
Atchison	760	15,722	16,429
Beloit	1378	2,359	3,082
Caney	737	887	3,597
Chanute	940	4,208	9,272
Cherryvale	836	3,472	4,304
Clay Center	1200	3,069	3,438
Coffeyville	744	4,953	12,687
Columbus	890	2,310	3,064
Concordia	1398	3,401	4,415
Dodge	2480	1,942	3,214
Eldorado	1284	3,466	3,129
Emporia	1134	8,223	9,058
Fort Scott	800	10,322	10,463
Fredonia	866	1,650	3,040
Frontenac	...	1,805	3,396
Galena	976	10,155	6,096
Garden	2829	1,590	3,171
Great Bend	1843	2,470	4,622
Herington	1324	1,607	3,273
Horton	1188	3,399	3,600
Hutchinson	1529	9,379	16,364
Independ'ce	816	4,851	10,480
Iola	952	5,151	9,217
Junc. City	1078	4,695	5,598
Kansas City	750	51,418	82,331
Lawrence	829	10,862	12,374
Leavenw'th	745	20,735	19,363
McPherson	1488	2,996	3,546
Manhattan	1044	3,428	5,247
Newton	1440	5,208	7,862
Olathe	1036	3,451	3,274
Osawatomie	853	4,191	4,044
Ottawa	975	6,934	7,650
Paola	865	3,144	3,207
Parsons	896	7,663	12,462
Pittsburg	932	10,112	14,755
Pratt	1887	1,215	3,302
Rosedale	792	3,270	5,960
Salina	1227	6,074	9,688
Topeka	998	33,608	43,684
Wellington	1221	4,245	7,034
Wichita	1378	24,671	52,450
Winfield	1124	3,331	6,500

KENTUCKY

Place	Altitude	1900	1910
Ashland	537	6,800	8,688
Bellevue	881	6,332	6,683
Bo'ling Grn.	469	8,226	9,173
Catlettsburg	544	3,081	3,520
Covington	513	42,938	53,270
Cynthiana	725	3,257	3,603
Danville	989	3,285	5,420
Dayton	541	6,104	6,979
Earlington	370	3,012	3,933

Frankfort	560	9,487	10,465
Franklin	691	2,166	3,063
Georgetown	877	3,823	4,533
Harrodsbg.	829	2,826	4,117
Henderson	382	10,272	11,152
Hopkinsville	521	7,280	9,119
Lebanon	779	3,043	3,077
Lexington	989	26,369	35,099
Louisville	525	204,731	223,928
Ludlow	542	2,354	4,163
Madisonville	513	2,628	4,966
Mayfield	..	4,981	5,916
Maysville	448	6,123	6,411
Middlesboro	1008	1,162	7,335
Mt. Sterling	939	3,461	3,932
Newport	508	28,301	30,309
Owensboro	479	12,189	16,011
Paducah	341	19,446	22,760
Paris	847	4,603	5,859
Princeton	455	2,556	3,015
Richmond	926	4,655	5,240
Russellville	534	2,791	4,111
Shelbyville	690	4,016	7,112
Somerset	860	3,284	4,991
Winchester	969	5,964	7,158

LOUISIANA

Place	Altitude	1900	1910
Alexandria	77	5,648	11,213
Baton Rouge	19	11,269	14,897
Crowley	21	4,214	5,099
Donaldsonville	33	4,104	4,090
Franklin	10	2,692	3,857
Houma	14	3,212	5,074
Jennings	28	1,579	2,925
Kenwood	200	1,213	3,609
Lafayette	22	3,714	6,622
Lk. Charles	22	6,680	11,419
Minden	181	1,561	3,002
Monroe	82	5,428	10,270
Morgan	6	2,772	2,177
New Iberia	15	6,815	7,499
New Orleans	5	287,104	339,075
Opelousas	59	3,951	4,823
Plaquemine	28	3,700	4,195
Rayne	705	1,724	5,377
Shreveport	204	16,013	28,015
Thibodaux	...	3,253	3,824

MAINE

Place	Altitude	1900	1910
Auburn	52	12,951	14,064
Augusta	17	11,683	14,211
Bangor	51	21,850	24,803
Bath	7	11,477	9,296
Belfast	7	4,615	4,618
Biddeford	75	16,145	17,079
Brewer	31	4,835	5,067
Brunswick	40	5,552	5,471
Bucksport	5	2,700	2,511
Calais	..	7,655	6,116
Camden	..	2,527	3,015
Caribou	400	1,758	5,437
Chelsea	..	3,092	3,216
Dexter	318	2,941	3,320
Eastport	76	5,314	4,961
Ellsworth	..	4,379	4,441
Farmington	447	4,247	5,549
Fairfield	190	3,878	4,143
Gardiner	68	5,388	5,414
Ft. Fairfield	398	4,181	4,281
Fort Kent	522	2,528	3,710
Gardiner	22	5,501	5,311
Houlton	577	4,086	5,845
Kennebunk	51	3,525	3,089
Kittery	..	2,822	2,[illegible]
Lewiston	185	23,761	26,314
Lisbon	196	3,603	4,116
Lubec	..	3,004	2,663
Madison	257	2,764	3,319
Milinocket	329	..	3,298
Orono	115	3,247	3,552
Old Town	108	5,763	6,317
Portland	26	50,145	58,571
Rockland	..	8,150	8,174
Rumford Falls	516	2,[illegible]	5,127
Saco	75	6,122	6,583
Sanford	..	6,058	9,019
Skowhegan	..	5,186	5,311
So. Portland	..	6,257	7,471
Van Buren	496	1,857	3,065
Waterville	112	9,477	11,158
Westbrook	..	7,283	8,281

MARYLAND

Place	Altitude	1900	1910
Annapolis	20	8,525	8,609
Baltimore	123	508,957	558,485
Brunswick	248	2,411	3,721
Cambridge	20	5,747	6,407
Crisfield	5	3,165	3,168
Cumberland	650	17,128	21,839
Easton	38	3,074	3,983
Frederick	250	9,296	10,411
Frostburg	2074	5,274	6,028
Hagerstown	550	12,591	16,507
Havre de G.	25	3,429	4,212
Salisbury	23	4,277	6,690
Westminster	700	3,199	3,295

MASSACHUSETTS

Place	Altitude	1900	1910
Abington	104	4,189	5,155
Adams	799	11,134	13,026
Agawam	..	2,538	3,501
Amesbury	26	9,473	9,894
Amherst	267	5,028	5,112
Andover	85	6,813	7,301
Arlington	16	8,603	11,187
Athol	350	7,061	8,736
Attleboro	129	11,235	16,215
Barnstable	72	4,361	4,636
Belmont	38	3,929	5,542
Beverly	22	13,881	18,650
Blackstone	211	5,731	7,618
Boston	125	560,892	670,585
Braintree	94	5,981	8,066
Bridgewater	62	5,806	7,688
Brockton	128	10,063	56,878
Brookline	13	19,935	27,792
Cambridge	74	91,886	104,839
Canton	113	5,581	4,797
Chelmsford	..	3,984	5,070
Chelsea	11	34,072	32,452
Chicopee	84	19,167	25,401
Clinton	309	13,607	13,075
Concord	139	5,652	6,421
Dalton	1188	3,014	3,568
Danvers	42	8,542	9,407
Dartmouth	..	3,669	4,373
Dedham	119	7,457	9,284
Dracut	..	3,253	3,461
Dudley	..	3,553	4,267
E. Bridgewtr	102	3,025	3,363
East mpton	168	5,603	8,524
Easton	124	4,837	5,139
Everett	12	24,336	33,484
Fairhaven	17	3,567	5,122
Fall River	200	104,863	119,295
Falmouth	44	3,500	3,144
Fitchburg	550	31,531	37,826
Foxborough	296	3,266	3,863
Framing'am	199	11,302	12,948
Franklin	301	5,017	5,641
Gardner	1030	10,813	14,699
Gloucester	52	26,121	24,398
Grafton	..	4,869	5,705
Greenfield	726	5,854	5,926
Greenfield	204	4,927	10,127
Hardwick	40	3,203	3,524
Haverhill	35	37,175	44,115
Hingham	21	5,049	4,965
Holyoke	951	45,712	57,730
Hudson	235	5,454	6,713
Hyde Park	59	13,244	15,507
Ipswich	26	4,668	5,717
Lawrence	51	62,059	85,892
Lee	..	3,596	4,106
Leicester	960	3,116	3,[illegible]
Lenox	974	2,912	3,060
Leominster	404	12,292	14,580
Lexington	201	3,824	4,918
Lowell	106	94,969	106,294
Ludlow	239	3,556	4,918
Lynn	26	68,513	89,336
Malden	34	33,664	44,404
Mansfield	169	4,006	5,183
Marblehead	32	7,582	7,338
Marlborough	375	13,609	14,579
Maynard	176	3,142	6,390
Medford	188	2,926	4,166
Medford	15	18,244	23,150
Melrose	20	12,962	15,715
Methuen	105	7,216	11,118
Middleboro	110	6,885	8,211
Milford	266	11,376	12,[illegible]
Millbury	407	4,160	4,710
Milton	24	6,575	7,924
Monson	420	3,102	3,758
Montague	228	6,150	6,866
Nantucket	170	9,118	9,486
Needham	169	4,016	5,026
New Bedford	88	62,442	96,652
Newburyport	39	14,378	14,949
Newton	33	33,587	39,806
North Adams	466	24,200	22,019
N. Andover	43	4,423	5,529
N. Attleboro	..	7,237	9,562
N. Brookfield	907	1,587	3,075
Northampton	124	15,611	19,117
Northbridge	284	7,076	8,807
Norwood	149	5,180	8,014
Orange	597	4,520	5,282
Oxford	516	2,647	3,561
Palmer	22	7,801	8,819
Peabody	19	11,523	15,721
Pittsfield	1005	21,766	32,121
Plymouth	28	7,622	9,[illegible]
Provincetown	32	4,247	4,369
Quincy	..	23,899	32,642
Randolph	..	3,996	4,964
Reading	100	4,969	5,818
Revere	16	10,793	18,219
Rockland	..	6,[illegible]	6,948
Rockport	62	4,[illegible]	4,244
Salem	10	31,956	47,137
Saugus	20	5,984	8,047
Somerville	13	67,043	77,236
Southbridge	..	10,925	12,592
South Hadley	..	1,526	4,894
Spencer	..	5,027	6,740
Springfield	114	62,059	88,926
Stoneham	147	6,195	7,009
Stoughton	29	2,112	6,218
Sutton	546	2,128	2,038
Swampscott	28	5,548	6,201
Taunton	40	31,036	34,559
Templeton	964	4,489	4,756
Tewksbury	115	5,683	5,730
Uxbridge	229	3,799	4,671
Wakefield	107	9,290	11,101
Wareham	12	5,573	4,801
Waltham	106	27,834	27,431
Ware	488	8,263	9,574
Wayland	19	3,132	4,102
Webster	596	4,117	4,188
Westfield	19	9,508	12,875
Westboro	440	8,804	11,509
Wellesley	140	5,072	5,417
W. Springfld	..	7,167	9,224
Westborough	268	5,100	5,116
Westfield	149	12,310	16,044
Weymouth	70	11,324	12,895
Whitman	79	6,155	7,292
Williamst'n	602	5,013	3,708
Winchendon	984	5,001	5,678
Winchester	21	7,218	9,509
Winthrop	..	6,058	14,151
Woburn	98	14,254	15,308
Worcester	475	118,421	145,986

MICHIGAN

Place	Altitude	1900	1910
Adrian	810	9,654	10,765
Albion	950	4,569	5,825
Allegan	628	2,667	3,419
Alpena	582	11,802	12,705
Ann Arbor	611	14,509	14,817
Battle Creek	823	18,563	25,267
Bay City	594	27,628	45,166
Bedford	..	2,[illegible]	4,119
Benton Harb	596	6,763	9,185
Bessemer	1427	3,911	4,583
Big Rapids	928	4,886	5,570
Boyne	..	912	5,218
Cadillac	1297	5,997	8,135
Charlotte	919	4,932	4,886
Cheboygan	604	6,8[illegible]	6,859
Coldwater	..	6,216	5,945
Crys. Falls	1344	3,231	3,775
Detroit	596	285,704	465,766
Dowagiac	780	4,157	5,038
Durand	812	3,749	4,191
Flint	726	13,103	38,550
Gladstone	612	3,581	4,111
Grand Haven	62	4,[illegible]	5,836
Grand Rapids	610	87,565	112,571
Greenville	813	3,381	4,015
Hamtramck	..	....	3,[illegible]
Hancock	606	4,050	4,981
Hastings	777	3,172	4,387
Hell'l Pk.	1002	427	4,120
Hillsdale	1090	4,151	5,001
Holland	612	7,790	10,490
Houghton	668	3,359	5,113
Ionia	648	5,209	5,030
Iron Mtn	1140	9,242	9,216
Ironwood	1306	9,705	12,821
Ishpeming	1402	13,255	12,448
Jackson	940	25,180	31,433
Kalamazoo	778	24,404	39,437
Lansing	828	16,485	31,229
Lapeer	827	3,297	3,946
Laurium	1192	5,643	8,537
Ludington	593	7,166	9,132
Manistee	598	14,266	12,381
Manistique	613	4,126	4,722
Marine	588	2,829	3,770
Marquette	628	10,058	11,503
Marshall	900	4,370	4,236
Menominee	594	12,818	10,507
Monroe	590	5,043	6,893
Mt. Clemens	612	6,576	7,707
Mt Pleas'nt	768	3,662	3,972
Muskegon	593	20,818	24,062
Negaunee	1419	6,935	8,460
Niles	650	4,287	5,156
Norway	946	4,170	4,974
Owosso	737	8,696	9,629
Petoskey	662	5,285	4,778
Pontiac	968	9,769	14,532
Pt. Huron	599	19,158	18,863
Red Jacket	..	4,668	4,211
River Rouge	..	1,748	4,163
Saginaw	590	42,345	50,510
St Johns	766	3,388	3,154
St Joseph	591	5,155	5,935
S. St. Marie	614	10,538	12,615
So Haven	582	4,009	3,557
Sturgis	918	2,465	3,653
Three Rv.	591	2,550	3,012
Traverse	589	9,167	12,119
Wyandotte	590	5,183	8,287
Ypsilanti	715	7,378	6,240

MINNESOTA

Place	Altitude	1900	1910
Albert Lea	1,[illegible]	1,300	5,192
Alexandria	1391	2,881	3,001
Anoka	879	3,769	3,972
Austin	1195	5,474	6,960
Bemidji	1343	2,183	5,099
Brainerd	1210	7,524	8,526
Crookston	1208	....	7,684
Cloquet	1189	3,0[illegible]	7,061
Crookston	863	5,359	7,559
Duluth	602	52,969	78,466
Elk	1417	2,417	3,572
Eveleth	1543	2,552	7,036
Fairmont	1005	7,868	9,001
Fergus Fls.	1210	6,072	6,887
Hastings	706	3,811	3,983
Hibbing	1527	2,481	8,842
Lake	658	2,744	3,142
Little Falls	1115	3,571	6,075
Mankato	785	10,599	10,664
Minneapolis	782	202,718	301,408
Montevideo	900	2,116	3,035
Moorhead	925	3,739	4,840
New Ulm	791	5,403	5,618
Northfield	951	3,210	3,095
Owatonna	1177	5,061	5,635
Red Wing	680	7,[illegible]	9,418
Rochester	990	6,[illegible]	7,814
St Cloud	1040	8,765	10,600
St. Paul	194	163,065	214,744
St Peter	711	4,302	4,176
So St Paul	..	2,[illegible]	4,516
Stillwater	688	12,413	10,198
Tiger R Fls	..	1,819	3,114
Two Harbors	692	3,278	4,090
Virginia	1449	2,962	10,475
Wasca	1,533	3,107	3,973
W Minneapls	..	1,618	2,[illegible]
Willmar	1131	3,409	4,135
Winona	666	19,714	18,583

MISSISSIPPI

Place	Altitude	1900	1910
Aberdeen	210	3,454	3,738
B St Louis	21	2,532	3,588
Biloxi	24	5,467	8,049
Brookhaven	187	2,678	5,293
Canton	228	3,104	3,929
Clarksdale	175	1,773	4,079
Columbus	250	6,484	8,988
Corinth	450	3,661	5,020
Greenville	125	7,642	9,010
Greenwood	135	5,726	5,763
Gulfport	19	1,060	6,266
Hattiesbg.	143	4,175	11,523
Jackson	288	7,816	21,262
Laurel	243	3,195	8,465
Meridian	..	4,477	12,737
Natchez	241	14,050	12,353
Moss Point	..	....	3,014
Natchez	202	12,120	11,791
Pascagoula	..	1,708	3,379
Tupelo	270	2,118	3,881
Vicksburg	196	14,834	20,814
Water Val.	300	3,813	4,275
W. Point	237	3,192	4,864
Yazoo	117	4,944	6,796

MISSOURI

Place	Altitude	1900	1910
Aurora	1366	6,191	4,148
Boonville	588	4,277	4,252
Brookfield	758	5,484	5,549
Cape Gir'd	356	4,815	5,175
Carrollton	665	3,851	4,142
Caterville	976	3,445	4,529
Cattlage	972	9,418	9,183
Carrollville	..	2,315	3,656
Charleston	327	1,892	3,141
Chillicothe	765	6,907	6,265
Clinton	778	5,061	4,992
Columbia	778	5,661	9,662
DeSoto	528	5,611	5,721
Excelsr Sp	979	1,881	2,[illegible]
Flat River	761	....	5,412
Fulton	813	4,887	5,[illegible]
Hannibal	7[illegible]	12,780	18,341
Independence	1050	6,974	9,859
Jeff'son City	1[illegible]	9,664	10,850
Joplin	1000	26,023	32,073
Kansas City	961	163,752	248,381
Kennett	..	1,[illegible]	3,[illegible]
Kirksville	965	5,966	6,217
Kirkwood	6[illegible]	2,8[illegible]	4,171
Lexington	81[illegible]	4,[illegible]	5,312
Louisiana	471	5,131	4,154
Macon	850	4,068	2,584
Maplewood	..	....	4,[illegible]
Marceline	858	2,6[illegible]	3,996
Marshall	647	5,086	5,856
Moberlie	1160	4,[illegible]	4,176
Mexico	830	5,999	5,339
Moberly	8[illegible]	5,012	10,973
Monette	130	3,115	4,1[illegible]
Neosho	1011	2,725	2,661
Nevada	860	4,761	7,136
Poplar Bluff	344	4,325	6,915
Richmond	805	3,788	4,650
St Charles	614	6,982	9,137
St. Joseph	817	102,979	77,403
St Louis	455	575,238	687,029
Sedalia	910	15,2[illegible]	17,822
Sikeston	328	1,077	2,[illegible]
Slater	861	2,502	2,278
Springfield	1324	23,267	35,201
Trenton	812	5,706	5,656
Warrensbg.	853	4,724	4,689
Washington	491	3,015	3,670
Webb City	986	9,201	11,817
Webst'r Gr'ves	596	1,895	7,980
Wellston	....	....	7,312

MONTANA

Place	Altitude	1900	1910
Anaconda	5288	9,453	10,131
Billings	3117	3,221	10,021
Bozeman	4754	3,119	5,107
Butte	5484	30,470	39,165
Great Falls	3312	14,930	13,948
Havre	2480	1,033	3,624
Helena	4110	10,770	12,515
Kalispel	2946	2,526	5,549
Livingston	4487	2,778	5,359
Miles City	2357	1,938	4,697
Missoula	3208	4,266	12,869
Red Lodge	5537	2,152	4,860

NEBRASKA

Place	Altitude	1900	1910
Alliance	3968	2,535	3,104
Beatrice	1235	7,875	9,950
Benson	..	510	2,170
Columbus	1442	3,522	7,614
Fairbury	1316	3,140	3,294
Falls	903	3,072	[illegible]
Fremont	1202	7,241	[illegible]
Grand Island	1860	5,631	10,326
Hastings	[illegible]	4,158	[illegible]
Holdrege	2324	3,007	3,9[illegible]
Kearney	2146	3,654	6,[illegible]
Lincoln	1150	40,169	43,[illegible]
McCook	2596	2,447	3,[illegible]
Nebraska City	941	[illegible]	[illegible]
Norfolk	[illegible]	[illegible]	[illegible]
No. Platte	2821	2,640	4,793
Omaha	1123	102,555	124,096
Plattsmouth	979	4,946	4,287
So Omaha	1107	26,001	26,259
Univ Place	....	1,140	3,[illegible]
York	1642	5,132	6,235

NEVADA.

Place	Altitude	1900	1910
Reno	4484	4,500	10,867

NEW HAMPSHIRE

Place	Altitude	1900	1910
Berlin City	1013	8,836	11,780
Claremont	514	6,498	7,529
Concord	244	19,632	21,497
Conway	466	3,154	3,413
Derry	278	3,582	3,123
Dover	77	13,207	13,247
Exeter	58	4,922	4,897
Franklin	254	5,816	6,112
Haverhill	617	3,414	3,498
Keene	506	9,162	10,068
Laconia	506	8,042	10,187
Lancaster	587	3,166	3,074
Lebanon	352	4,063	4,718
Littleton	772	....	3,979
Manchester	246	70,063	70,063
Milford	250	[illegible]	3,399
Nashua	125	23,898	26,005
Newmarket	39	2,[illegible]	2,[illegible]
Newport	804	3,[illegible]	3,765
Pembroke	..	3,[illegible]	3,[illegible]
Portsmouth	14	11,[illegible]	11,69
Rochester	229	8,166	8,868
Somersworth	180	7,925	6,704

NEW JERSEY

Place	Altitude	1900	1910
Asbury Pk.	22	4,148	10,186
Atlantic	52	27,838	46,150
Bayonne	50	32,428	55,545
Bloomfield	120	9,668	15,070
Boonton	413	3,901	4,526
Bordentown	16	4,110	4,150
Beardsbrook	21	2,622	3,970
Belleville	30	12,912	14,409
Bellmawr	13	2,[illegible]	2,[illegible]
Camden	31	75,935	94,420
Carlstadt	..	2,574	3,807
Cliffside Pk.	..	968	3,394
Collingswd.	25	1,631	4,795
Dover	555	5,938	7,168
E Newark	26	2,500	2,163
E. Orange	173	21,566	34,371
E. Rutherf'd	..	2,940	4,275
Elizabeth	40	52,130	73,409
Englewood	45	6,253	9,9[illegible]
Fort Lee	314	....	4,372
Freehold	167	2,934	3,237
Garfield	..	3,[illegible]	6,211
Glen Ridge	172	1,960	2,260
Gloucester	11	6,840	9,162
Guttenbg	..	5,853	5,617
Hackensack	14	9,142	11,040
Haddonfield	78	2,176	4,112
Hammonton	80	3,181	5,088
Harrison	85	10,596	14,498
Hawthorne	43	2,998	3,400
Hoboken	7	59,364	70,324
Irvington	..	5,255	11,877
Jersey	21	206,433	267,779
Kearney	..	10,866	18,659
Keyport	23	2,412	2,734
Lambertvle	81	4,637	4,677
Lodi	25	1,917	3,138
Long Branch	28	8,372	13,298
Madison	248	3,754	4,558
Millville	36	10,583	12,151
Montclair	241	13,072	21,550
Morristown	161	11,267	12,267
Newark	55	246,070	347,469
N. Brunswk	18	20,006	23,388
Newton	658	[illegible]	4,167
N. Plainfld	..	5,09[illegible]	6,147
Nutley	99	5,582	6,0[illegible]
Orange	166	24,141	29,630
Passaic	88	27,779	31,755
Paterson	100	105,171	125,600
Perth Amboy	17	11,509	14,[illegible]
Phillipsbg	194	13,[illegible]	15,943
Plainfield	100	14,[illegible]	20,[illegible]
Pleasantvle	[illegible]	[illegible]	[illegible]
Princeton	209	3,309	4,136
Rahway	22	7,[illegible]	9,[illegible]
Raritan	..	[illegible]	5,972
Rutherford	35	5,[illegible]	7,798
Riverhead	139	1,683	1,[illegible]
Roseland	..	....	2,[illegible]
Roselle Pk.	..	....	3,128
Rutherford	47	4,111	7,675
Salem	18	5,811	6,614
Sayreville	41	1,676	1,[illegible]
Somerville	82	4,184	5,660
So Amboy	7	6,119	7,007
So Orange	1[illegible]	4,608	6,014
So River	10	2,[illegible]	4,[illegible]
Summit	223	7,[illegible]	7,[illegible]
Trenton	60	73,307	98,815
Union	104	15,187	21,023
Vineland	118	1,[illegible]	5,[illegible]
Wallington	..	1,812	3,118
Washington	462	3,580	3,567
Westfield	128	....	6,470
W. Hoboken	..	12,094	35,167
W. N. York	..	5,267	15,560
W. Orange	..	6,889	10,980
Woodbury	62	4,087	4,642

NEW MEXICO

Place	Altitude	1900	1910
Albuquerque	5008	6,238	11,020
Clovis	....	....	3,255
Las Cruces	3500	....	3,836
Las Vegas	6391	3,552	3,775
Las Vegas	6714	2,767	3,179
Raton	6400	3,540	4,539
Roswell	3557	2,049	6,172
Santa Fe	7013	5,603	5,072
Silver	5851	2,735	3,217

NEW YORK

Place	Altitude	1900	1910
Albany	18	94,151	100,[illegible]
Albion	519	4,[illegible]	4,[illegible]
Amsterdam	264	20,[illegible]	2[illegible]
Auburn	643	30,[illegible]	[illegible]
Binghamton	89	2,[illegible]	[illegible]
Ballston Spa	208	[illegible]	[illegible]
Batavia	956	9,[illegible]	[illegible]
Bath	1107	1,994	[illegible]
Binghamton	861	39,[illegible]	[illegible]
Brockport	543	2,[illegible]	[illegible]
Buffalo	575	352,387	[illegible]
Canandaigua	655	6,[illegible]	[illegible]
Canajoharie	186	2,[illegible]	[illegible]
Cortland	197	4,[illegible]	[illegible]
Catskill	95	3,[illegible]	[illegible]
Cohoes	1[illegible]	23,916	[illegible]
Corning	968	11,[illegible]	[illegible]
Cortland	1120	9,[illegible]	[illegible]
Dansville	1025	2,[illegible]	[illegible]
Depew	6[illegible]	[illegible]	[illegible]
Dobbs Ferry	12	2,[illegible]	[illegible]
Dunkirk	598	11,[illegible]	[illegible]
E. Syracuse	..	2,[illegible]	[illegible]
Elmira	[illegible]	35,[illegible]	[illegible]
Fairport	455	2,[illegible]	[illegible]
Flushing	8	3,[illegible]	[illegible]
Fredonia	145	2,[illegible]	[illegible]
Frankfort	400	2,[illegible]	[illegible]
Freeport	767	4,[illegible]	[illegible]
Fulton	23	2,[illegible]	[illegible]
Geneva	439	5,[illegible]	[illegible]
Glens Falls	481	10,[illegible]	[illegible]
Gloversville	840	15,[illegible]	[illegible]
Goshen	427	2,[illegible]	[illegible]
Greenburgh	423	6,[illegible]	[illegible]
Gloversville	493	2,[illegible]	[illegible]
Grand Island	314	4,[illegible]	[illegible]
Greenport	7	2,[illegible]	[illegible]
Hastings-on-H	12	2,[illegible]	[illegible]
Haverstraw	102	5,[illegible]	[illegible]
Hempstead	95	3,[illegible]	[illegible]
Herkimer	406	5,[illegible]	[illegible]
Hornell	1192	11,[illegible]	[illegible]
Hudson	98	9,[illegible]	[illegible]
Ilion	..	3,[illegible]	[illegible]
Ithaca	408	[illegible]	[illegible]
Jamestown	1728	[illegible]	[illegible]
Johnstown	653	10,[illegible]	[illegible]
Kingston	223	24,[illegible]	[illegible]
Lackawanna	..	[illegible]	[illegible]
Lancaster	682	[illegible]	[illegible]
Letchworth	883	[illegible]	[illegible]
Lestershire	847	3,[illegible]	[illegible]
Little Falls	[illegible]	10,[illegible]	[illegible]
Lockport	650	16,[illegible]	[illegible]
Lyons	406	4,[illegible]	[illegible]
Massena	810	7,[illegible]	[illegible]
Mamaroneck	12	1,[illegible]	[illegible]
Mattewan	119	5,[illegible]	[illegible]
Mechanicsville	61	4,[illegible]	[illegible]
Medina	516	4,[illegible]	[illegible]
Middletown	700	14,[illegible]	[illegible]
Mt Vernon	114	21,[illegible]	[illegible]
New Rochelle	72	14,[illegible]	[illegible]
New York	54	3,437,[ill

THE GROWTH OF OUR COUNTRY.

Mount Airy	1014	2,680	3,841
[illegible]	16	9,090	9,961
[illegible]	451	2,039	3,018
Raleigh	62	13,643	19,218
[illegible]ville	822	3,262	4,828
[illegible]y Mt.	129	2,937	8,051
[illegible]a	1000	3,642	5,533
[illegible]	[illegible]	[illegible]	[illegible]
[illegible]	[illegible]	[illegible]	[illegible]
[illegible]	[illegible]	[illegible]	[illegible]
[illegible]	[illegible]	[illegible]	[illegible]
[illegible]	[illegible]	[illegible]	[illegible]
[illegible]	[illegible]	[illegible]	[illegible]
[illegible]	[illegible]	[illegible]	[illegible]
[illegible]	[illegible]	[illegible]	[illegible]
[illegible]	[illegible]	[illegible]	[illegible]
[illegible]	[illegible]	[illegible]	[illegible]
[illegible]	[illegible]	[illegible]	[illegible]
[illegible]	[illegible]	[illegible]	[illegible]
[illegible]	[illegible]	[illegible]	[illegible]

NORTH DAKOTA

Place	Altitude	1900	1910
[illegible]	[illegible]	[illegible]	[illegible]
[illegible]	[illegible]	[illegible]	[illegible]
[illegible]	[illegible]	[illegible]	[illegible]
[illegible]	[illegible]	[illegible]	[illegible]
[illegible]	[illegible]	[illegible]	[illegible]
[illegible]	[illegible]	[illegible]	[illegible]
[illegible]	[illegible]	[illegible]	[illegible]
[illegible]	[illegible]	[illegible]	[illegible]
[illegible]	[illegible]	[illegible]	[illegible]
[illegible]	[illegible]	[illegible]	[illegible]
[illegible]	[illegible]	[illegible]	[illegible]
[illegible]	[illegible]	[illegible]	[illegible]
[illegible]	[illegible]	[illegible]	[illegible]
[illegible]	[illegible]	[illegible]	[illegible]
[illegible]	[illegible]	[illegible]	[illegible]
[illegible]	[illegible]	[illegible]	[illegible]

OHIO

Place	Altitude	1900	1910
[illegible]	[illegible]	[illegible]	[illegible]
[illegible]	[illegible]	[illegible]	[illegible]
[illegible]	[illegible]	[illegible]	[illegible]
[illegible]	[illegible]	[illegible]	[illegible]
[illegible]	[illegible]	[illegible]	[illegible]
[illegible]	[illegible]	[illegible]	[illegible]
[illegible]	[illegible]	[illegible]	[illegible]
[illegible]	[illegible]	[illegible]	[illegible]
[illegible]	[illegible]	[illegible]	[illegible]
[illegible]	[illegible]	[illegible]	[illegible]
[illegible]	[illegible]	[illegible]	[illegible]
[illegible]	[illegible]	[illegible]	[illegible]
[illegible]	[illegible]	[illegible]	[illegible]
[illegible]	[illegible]	[illegible]	[illegible]
[illegible]	[illegible]	[illegible]	[illegible]
[illegible]	[illegible]	[illegible]	[illegible]

INDEX AND GAZETTEER.

Explanation of Keys and Abbreviations.

On the margin of each map letters and numerals will be found. The junction of a line between two like letters on opposite sides, with a line between two like numerals on the other sides of the map marks the central point of a "Key Space." Thus, on the map of Illinois, a line drawn between FF, and crossing one between 66 intersects with it near the town of Decatur, which is near the center of the key square indicated by the symbol F 6. The lines of latitude and longitude render the identification of the key squares easier in some maps than others; but a little care enables one to find any index reference almost instantly.

Great care has been taken and no pains have been spared in the procurement of the latest or most correct population statistics, which have been taken from the latest Governmental Statistics of Population from the Census Office of the Department of Commerce and Labor. Wherever the Government statistics could not be obtained they have been gathered and weighed from other reliable sources, such as boards of trade, commercial associations, municipal statistical bureaus, etc.

Some of the abbreviations used are: Cen., Center; Col., College; Cross., Crossing; Cy., City; Dep., Depot; E., East; Fk., Fork; Fs., Falls; Ft., Fort; Fy., Ferry; Har., Harbor; Ho., House; Ht. or Hts., Height or Heights; Isl., Island; Jc., Jct., or Junc., Junction; L., Lake; Ldg., or Lndg., Landing; Lit., Little; Mt., Mount; Mtn., Mountain; N., North; Pk., Park; Pl., Place; Pt., Point; Rd., Road; Riv., River; Rk., Rock; S., South; Sid., Siding; Sp., or Spr., Spring; Spgs, Sprgs., or Sps., Springs; Sq., Square; St., Saint; Sta., Station; Ste., Sainte; Sum., Summit; Sw., Switch; Tun., Tunnel; Val., Valley; Vil., Village; W., West; Whf., Wharf; Yd., Yard; etc.

Capitals, thus: **WASHINGTON**; County Seats, thus: **Bloomington**; Post Offices, Villages, Railroad Stations or Steamboat Landings, thus: Cinnabar.

ALABAMA.

First settled at Mobile, 1711.
Admitted as a Territory, March 3, 1817.
Admitted as a State, Dec. 14, 1819.
Area:
Land 51,279 sq. miles.
Water 749 square miles.
Total 51,928 sq. miles.
Population: Last Census, [illegible]
Capital: Montgomery.

COUNTIES.

Counties	Key	Pop.
Autauga, L 9	29,078	
Baldwin, S 3	18,178	
Barbour, O 12	32,625	
Bibb, J 7	21,396	
Blount, N 12	29,196	
Bullock, N 12	29,009	
Butler, O 8	29,114	
Calhoun, J 13	38,056	
Chambers, E 12	26,226	
Cherokee, G 13	22,187	
Chilton, N 8	18,164	
Choctaw, P 3	20,337	
Clarke, T 11	24,016	
Clay, G 11	21,259	
Cleburne, G 12	24,802	
Coffee, T 8	21,133	
Colbert, D 10	36,044	
Conecuh, Q 9	32,124	
Coosa, M 11	22,313	
Covington, R 8	28,371	
Crenshaw, P 12	21,008	
Dallas, T 7	53,101	
Dekalb, N 12	28,251	
Elmore, P 9	28,215	
Escambia, R 7	18,569	
Etowah, H 11	39,169	
Fayette, O 6	16,248	
Franklin, D 11	21,178	
Geneva, R 12	29,239	
Greene, J 4	32,717	
Hale, K 5	27,882	
Henry, Q 14	26,923	
Jackson, D 14	35,445	
Jefferson, H 7	437,993	
Lamar, F 4	17,487	
Lauderdale, B 5	29,476	
Lawrence, C 6	27,884	
Lee, L 13	32,867	
Limestone, B 7	26,880	
Lowndes, N 9	31,804	
Macon, M 12	25,027	
Madison, B 9	47,041	
Marengo, M 5	29,923	
Marion, E 4	17,495	
Marshall, P 10	28,773	
Mobile, S 3	86,534	
Monroe, P 6	27,135	
Montgomery, M 10	82,178	
Morgan, D 8	33,184	
Perry, K 6	21,222	
Pickens, L 4	28,069	
Pike, O 14	30,837	
Randolph, J 13	24,559	
Russell, M 14	25,937	
Saint Clair, N 12	17,487	
Shelby, L 9	26,479	
Sumter, L 3	28,069	
Talladega, H 11	37,921	
Tallapoosa, J 12	21,031	
Tuscaloosa, F 6	37,732	
Walker, P 7	37,013	
Washington, T 1	[illegible]	
Wilcox, N 6	25,810	
Winston, E 6	12,575	
Total	2,137,829	

TOWNS.

Towns	Key	Pop.
Abbeville, P 4	1,141	
Alberguerque, J 7	350	
Alberfoil, N 12	50	
Abernant, I 7	300	
Ackerville, N 7	50	
Acton, H 8	1,500	
Ada, N 10	100	
Adamsville, G 8	349	
Addison, E 7	100	
Adger, H 7	1,200	
Akron, J 5	100	
Ala. City, E 11	4,313	
Ala. Port, or Granite, U 3	75	
Alamedo, O 5	200	
Alamuchee, L 3	100	
Alanthus, D 4	35	
Alberta, M 6	150	
Albertville, E 11	1,544	
Aldrich, I 8	450	
Alexander City, J 11	1,710	
Alexandria, F 11	50	
Alexis, E 10	150	
Alicerville, N 7	600	
Allison, N 7	200	
Allsboro, C 4	75	
Alma, H 10	100	
Alston, O 13	50	
Alton, P 7	200	
Alto, M 12	1,671	
Alvarado, G 6	100	
Andalusia, Q 9	2,430	
Anderson, B 7	226	
Ariel, see or Arlington, N 5	40	
Anniston, O 12	12,794	
Ansley, O 11	50	
Arlington, N 5	100	
Armistead, M 11	78	
Arthur, J 4	50	
Ashford	479	
Ashland, I 12	1,052	
Ashville, P 10	278	
Athens, I 8	1,715	
Atmore, R 8	1,060	
Attalla, E 11	2,516	
Auburn	300	
Avalon, L 12	1,108	
Avondale, H 8	1,000	
Barger, F 9	200	
Barnwell, D 12	50	
Barton, E 12	307	
Bashi, D 12	100	
Bashi, N 12	50	
Bass Station, A 11	50	
Batesville, N 14	142	
Battelle, J 12	1,650	
Battle Wind, E 4	50	
Bay Minette, J 4	749	
Bayou Labatre, J 3	56	
Beatrice, D 5	600	
Beatrice, O 7	349	
Beaverton, D 4	50	
Belgreen, C 5	300	
Bellamy, G 7	18	
Bellmont, M 7	100	
Belle Ellen, J 3	500	
Belle Mina, N 7	400	
Belleona, C 8	100	
Belleville, O 7	169	
Bells Landing, O 6	100	
Bellwood, R 12	201	
Belmont, L 4	76	
Benton, M 5	600	
Berlin, M 7	75	
Bessemer, G 8	372	
Bethel, C 5	10,814	
Bethel, I 4	100	
Beulah, K 14	150	
Bevier, L 5	300	
Bexar, P 4	46	
Birmingham, H 8	132,685	
Black, [illegible]	187	
Blocton, O 3	425	
Blount, I 7	200	
Blountsville, E 9	287	
Bluewater, F 4	50	
Boaz, E 12	177	
Bodiford, E 13	300	
Bolton, D 10	1,010	
Bonneville, M 6	50	
Boligee, A 4	200	
Bolivar, A 12	78	
Bolton, O 9	350	
Bon Secour, P 5	250	
Boone, I 4	50	
Braden Spgs, I 13	30	
Braswell, or Ongaga, M 12	50	
Brent, R 8	46	
Bradley, E 8	75	
Bradleyton, N 10	150	
Brandenville, G 8	89	
Brantley, P 10	803	
Brewton, R 7	2,185	
Brick, B 6	50	
Brickyard, M 15	50	
Bridgeport, A 12	2,127	
Brierfield, J 8	2,000	
Brighton, H 7	1,502	
Brilliant, E 5	700	
Bromley, T 4	40	
Brooklyn, Q 8	350	
Brooks, Q 8	50	
Brookside, G 8	623	
Brookwood, I 7	1,570	
Brown, L 6	200	
Brownsboro, C 10	100	
Brundidge, O 12	815	
Buena Vista, O 6	200	
Burnes, J 12	50	
Bulrock, P 10	75	
Burkville, M 9	50	
Burnsville, D 4	100	
Butler, L 5	200	
Butler, N 3	73	
Byrom, G 11	40	
Cadenhead, M 7	200	
Calera, H 10	50	
Calvin, J 12	70	
Calhoun, N 7	200	
Calvert, I 5	750	
Camden, N 6	77	
Camp, I 6	300	
Carbon, E 12	70	
Carlisle, R 11	100	
Carrollton, E 7	200	
Carson, N 9	100	
Cedar, I 6	300	
Cedar Bluff, E 12	154	
Cedar Spr., L 5	250	
Center, P 12	256	
Centerpoint, D 9	50	
Center Star, B 6	58	
Centerville, J 7	700	
Central, K 11	100	
Central M. S., M 6	200	
Chatom, or Clatfin, P 3	200	
Chelsea, H 9	360	
Chepultepec, F 9	200	
Cherokee, H 4	289	
Centerfield, G 13	100	
Chestnut, O 6	50	
Chewacla, L 13	50	
Chickasaw, P 3	449	
Clanton, J 9	1,156	
Clayton, L 11	50	
Clio, G 8	1,108	
Clopton, R 12	48	
Clayton, O 12	1,120	
Clifton, J 4	100	
Coal, O 12	580	
Cleveland, A 5	150	
Coffeeville, A 5	250	
Coffeeville, O 3	67	
Coffee, D 12	100	
Coldwater, M 8	150	
Columbia, O 14	1,122	
Columbiana, I 9	1,079	
Columbus City, D 10	80	
Comer, N 13	200	
Cooks Spr., G 10	75	
Copeland, K 9	50	
Cosson Sta., L 10	150	
Cossa Valley, G 10	50	
Cordova, G 7	1,747	
Corona, G 6	1,500	
Cottonwood, R 14	500	
Courtland, C 7	478	
Covington, H 8	60	
Covington, H 8	500	
Cowarts, Q 14	150	
Cowikee, N 13	50	
Cox, O 6	50	
Crichton, L 7	55	
Crews	50	
Crossville, D 14	200	
Crews Depot, F 4	150	
Crichton, T 3	100	
Crenshaw, G 10	105	
Crossville, D 11	200	
Cottage, F 12	50	
Cullman, L 2	600	
Cullman, E 5	2,500	
Cuba, L 9	100	
Cuba Sta., L 3	200	
Cusseta, K 1	150	
Dadeville, J 12	1,196	
Dalton, Q 11	500	
Danville, Q 11	500	
Daphne, G 7	100	
Dan, B 9	60	
Dayton, D 7	100	
Decatur, L 4	700	
Deepwater, D 4	50	
Deer Park, M 7	82	
Demopolis, G 12	125	
Dexter, L 10	104	
Deatsville, N 4	4,128	
Dora, R 3	50	
Dora Range, Q 7	40	
Dora, O 12	150	
Dorman, L 12	130	
Dunn, H 12	50	
Dutton, F 5	2,417	
Dyer, P 10	100	
Dothan, F 3	35	
Double Springs, G 12	200	
Douglas, Q 12	100	
Downs, M 12	100	
Dozier	288	
Dunsmuir, E 11	46	
Dutchville, J 12	100	
Duke, F 11	100	
Dunnville, I 5	200	
Dundee, R 13	50	
Durbin, P 8	300	
Dunnavant, H 9	100	
Dutton, R 5	50	
Dyers, S 5	75	
Eclatagan, G 11	398	
East Brewton, J 1	500	
East Lake, G 8	4,108	
Eden, L 6	2,000	
Eufaula, G 10	1,500	
Eutaw, G 10	2,500	
Earth, J 6	165	
Edwardsville, G 13	303	
Elba, G 11	1,679	
Elkmont, A 8	200	
Elmore, P 9	120	
Elmwood, A 9	50	
Elsinore, D 6	27	
Emelle, L 10	300	
Emerald, I 5	27	
Enterprise, Q 12	2,322	
Epes, K 3	374	
Equality, K 11	200	
Escatawpa, O 2	50	
Est, F 6	75	
Ethelsville, H 3	50	
Eufaula, O 14	4,279	
Eunola, R 11	221	
Eureka, G 10	172	
Eutaw, J 4	1,001	
Evergreen, Q 8	1,582	
Excel, P 6	50	
Ezra, H 7	200	
Fackler, R 11	150	
Fairford, R 8	59	
Fairhope, U 4	500	
Falkville, O 8	335	
Falls City, E 6	40	
Farmersville, N 8	100	
Fatama, O 7	100	
Fernsdale, L 5	352	
Fayette, G 5	636	
Fayetteville, I 10	185	
Foley, L 7	52	
Fernbank, G 2	155	
Fosterburg, P 3	200	
Fosk, A 9	500	
Fitzpatrick, M 11	398	
Flatpoints, J 13	200	
Flat Creek, J 3	600	
Flint, C 8	197	
Florence, R 6	5,369	
Floral Home, O 8	300	
Fock, O 7	46	
Forkland, K 4	100	
Forney, E 1	129	
Fort Deposit, M 11	200	
Ft. Deposit, N 9	893	
Ft. Mitchell, M 1	40	
Ft. Payne, D 12	1,317	
Frisco City, P 3	110	
Fruitdale, P 1	75	
Furman, P 14	250	
Gadsden, E 11	10,557	
Gainesville, Q 5	100	
Gallion, K 7	592	
Gallion, I 5	200	
Galloway, P 7	75	
Gantt, O 9	300	
Gantt Quarry, O 10	200	
Garden City, L 2	200	
Gadsden, P 8	250	
Gaston, V 4	125	
Gastonburg, M 7	142	
Geneva, G 9	700	
Gerrard, T 5	150	
Geneseville, D 13	264	
Geneva, R 11	969	
Gerlach, G 7	50	
Gerlach, Q 10	50	
Gilmer, P 8	200	
Gordo, M 11	1,214	
Gibbs, K 14	200	
Glenville, F 5	100	
Gray, F 11	500	
Glenville, S 4	100	
Gossville, M 14	282	
Glenwood, P 10	336	
Goldfield, D 5	40	
Gadsden, H 7	50	
Gallion, or Gall Hill, K 13	68	
Goodwater, I 11	710	
Gordo, H 4	777	
Gordo, R 13	200	
Gossville, D 11	347	
Grant, P 5	45	
Grady, N 10	50	
Graham, H 13	200	
Grand Bay, O 3	175	
Grangier, R 11	200	
Grant, H 7	1,000	
Gravelly Springs, B 4	100	
Greider, I 7	300	
Greenhill, P 10	30	
Greenville, C 8	50	
Greenpond, I 7	250	
Greensboro, K 5	2,018	
Greenville, O 9	3,377	
Greenville, or Wilcox, P 8	50	
Grimes, Q 13	100	
Grove Hill, O 5	300	
Grovecoak, D 11	50	
Garryton, M 13	100	
Guin, P 4	356	
Gunpond, D 6	35	
Guntersville, D 9	1,145	
Garley, C 10	750	
Gurnee, I 8	200	
Hackleburg, D 5	286	
Hackneyville, I 11	150	
Hagler, J 6	47	
Haleburg, Q 14	100	
Haleyville, D 5	1,111	
Hamburg, L 6	150	
Hamilton, E 4	122	
Harvest, I 4	464	
Hanover, M 12	100	
Happy Land, I 13	30	
Hardaway, M 4	300	
Harpersville, I 7	350	
Harpersville, H 9	194	
Harrell, L 7	30	
Harrisburg, J 7	60	
Hartford, R 12	1,129	
Hartselle, C 8	1,574	
Hatchechubbee, M 14	250	
Hatton, C 8	60	
Havana, J 1	137	
Hayes, H 6	40	
Hayneville, D 10	125	
Hayneville, M 9	400	
Hazel Green, A 9	38	
Headland, O 14	1,090	
Healing Spgs, F 3	30	
Heflin, C 13	800	
Helena, H 8	100	
Hewitt, C 1	80	
Hickory, P 11	100	
Hillsboro, G 9	450	
Hobson, A 6	500	
Hobdy, G 8	150	
Holly Pond, I 1	100	
Hollins, N 10	100	
Holt, R 12	500	
Hollywood, N 11	50	
Hope, Tawers, G 18	50	
Holmes Store, C 11	40	
Holmes, C 7	200	
Hobbie, L 9	47	
Hobbs, N 2	100	
Hooper, P 6	150	
Horse, D 4	43	
Hokes Bluff, E 12	300	
Holmes, I 11	688	
Holtsford, E 9	111	
Holwood, B 11	231	
Holman, H 4	200	
Hope, G 6	500	
Hobson, K 9	50	
Horseshoe, Q 5	73	
Horseville, O 10	75	
Hope Hull, M 10	50	
Houston, L 7	200	
Hollis Cross, E 13	100	
Hurricane, G 8	100	
Hull, J 5	200	
Huntsville, B 9	7,611	
Huntsville, M 13	764	
Ider, B 12	18	
Ingram, N 11	200	
Ireland, H 4	50	
Irondale, L 5	225	
Irvington, H 11	987	
Iron City, G 12	40	
Jacksonville, G 9	772	
Jewell, D 5	100	
Jones, O 2	150	
Ivy, J 3	60	
Jackson, P 1	1,579	
Jackson Gap, O 9	50	
Jacksonville, I 12	2,271	
Jones, N 12	200	
Jasper, F 7	2,949	
Jemison, M 4	201	
Jenkins, J 9	473	
Jet, G 7	70	
Jenifer, I 11	104	
Jordan, K 9	50	
Johns, H 7	500	
Jones, P 5	50	
Jonesboro, H 8	1,970	
Jones Chapel, E 7	150	
Jeppo, D 9	167	
Josephine, U 5	80	
Keener, E 11	100	
Kellyton, J 11	300	
Kennedy, G 4	261	
Kelsaill, A 9	27	
Kimberly	800	
Kinney, Q 13	340	
Kirkland, R 7	46	
Knoxville, J 5	100	
Kowaliga, K 11	40	
Kyrulga, H 10	98	
Lacoya Spr., C 9	75	
Lafayette, J 12	1,632	
Lafusage, D 13	250	
Lamar, H 13	150	
Lamison, N 5	250	
Landersville, C 6	200	
Lanett, J 13	3,820	
Langdale, K 14	500	
Langston, C 11	341	
Lacher	300	
Larkin, O 10	250	
Leeds, B 10	90	
Lafayette, J 12	216	
Larkin, R 4	100	
Lacey, J 3	100	
Leesburg, P 6	200	
Lex, B 8	40	
Lexington, D 12	160	
Leeds, G 9	810	
Lessing, E 12	100	
Lehigh, B 8	150	
Letohatchee, E 6	500	
Lexie, Q 7	30	
Lexington, N 9	364	
Lewisburg, I 12	45	
Lexington, G 8	50	
Lexington, A 6	75	
Lay, J 8	200	
Lincoln, B 11	200	
Linden, M 7	600	
Lineville, D 12	1,653	
Lisbon, O 12	100	
Livingston, L 3	877	
Leedsdale, L 13	377	
Leesburg, P 6	660	
Lewis, J 9	50	
Lewisville, I 8	250	
Lester, P 3	50	
Lessock, P 6	40	
Louisville, O 13	483	
Lovick, G 8	100	
Lower Peach Creek, O 5	780	
Lowndesboro, M 9	400	
Lunsford, D 5	27	
Lick, N 3	46	
Luther Store, M 4	250	
Lucerne, O 10	1,584	
Lydia, C 12	42	
Lyon, E 6	50	
McCalla, H 8	45	
McCormella	60	
McDowell, L 1	100	
McLeod, C 11	829	
McKenzie, P 8	75	
McKinley, M 6	200	
McNeil, C 6	150	
McWilliams, O 7	184	
Madison, C 9	426	
Mad Hill, N 5	100	
Magnolia, I 4	250	
Mahan, N 5	500	
Mapleville, P 1	200	
Marion, I 12	150	
Vernon, G 1	100	
Manchester, I 7	500	
Marion, P 5	1,[illegible]	
Mars, I 4	46	
Mathews, K 8	500	
Mattie Valley, J 9	55	
Mallory	100	
Mansfield	600	
Marion, B 4	70	
Marion, K 1	1,854	
Mitchell, L 7	200	
Mitchell, O 2	75	
Mapleville, B 9	200	
Meridianville, B 9	185	
Merigold, C 10	31	
Metrolitan, E 12	75	
Mexia, P 6	50	
Midland City, Q 13	539	
Midway, N 12	464	
Millport, G 4	529	
Milltown, I 13	100	
Milner, M 13	30	
Minter, N 7	300	
Mitchell Sta., M 11	296	
Mobile, T 3	51,521	
Monroeville, D 6	676	
Morgan, D 9	40	
Montevallo, F 5	150	
Montrose, O 3	30	
Moundville, I 8	923	
Mountain Springs, L 8	50	
Mooses Bridge, H 5	300	
Moores, C 8	157	
Morris, G 8	200	
Moulton, N 4	18	
Moses, E 6	26	
Motts Mill, I 12	75	
Moulton, C 7	354	
Mordecai, I 8	50	
Mordecai, J 5	28	
Mountainboro, E 10	70	
Mountain Creek, K 6	300	
Mt. Andrew, N 13	300	
Mt. Hebron, J 3	150	
Mt. Hope, D 6	500	
Mt. Hope, M 10	150	
Mt. Pleasant, Q 5	100	
Mt. Sterling, N 3	100	
Mt. Vernon, R 4	800	
Mt. Willing, M 8	50	
Mt. Zion, N 6	231	
Muldrow, C 4	100	
Muscadine, C 4	400	
Muscle Shoals, E 1	1,000	
Myrtlewood, G 12	100	
Myrtle, M 10	100	
Nanafalia, N 4	400	
National, R 7	200	
Natural Bridge, E 7	200	
Navarro, R 6	32	
Nelly, O 6	100	
Nettleboro, O 5	104	
Newberne, K 5	515	
New Brockton, O 12	328	
New Decatur, C 8	6,118	
New Hope, C 10	301	
New Lexington, C 9	38	
New Market, B 10	500	
New River, F 5	100	
Newville, J 12	200	
Nixburg, Q 14	522	
Nolensville, N 4	50	
Nokomis, R 7	200	
Normal, E 6	100	
Nauvoo, C 10	300	
Nix, D 12	500	
Nolan, G 8	2,000	
Northport, E 5	500	
Notasulga, L 12	512	
Oakmulgee, M 7	100	
Oakfuskee, K 12	129	
Oakville, M 5	75	
Oak Grove, I 7	50	
Ocean Springs, S 2	100	
Ohatchee, H 11	300	
Oxford, G 7	1,[illegible]	
Ozark, Q 12	2,229	
Pachuck, C 10	534	
Palmyra, N 9	30	
Pine, G 7	200	
Pinsey, R 14	106	
Pistone, L 14	150	
Parks Store, C 11	47	
Patsburg, P 10	150	
Patton, G 6	300	
Pearces Mills, E 4	100	
Pelham, I 8	100	
Pell City, G 10	500	
Petalgrass		
Peppler Sta., R 5	75	
Perdue Hill, P 6	282	
Perote, N 12	194	
Petersman, P 7	50	
Pleasant, O 10	200	
Pennsylvania, M 7	40	
Pettusville, A 8	[illegible]	
Pearl Campbell, D 7	[illegible]	
Pickensville, I 3	214	
Piedmont, T 10	[illegible]	
Pierce, T 2	[illegible]	
Pigeon Creek, P 9	[illegible]	
Pike, M 11	[illegible]	
Pinehurst, Q 13	[illegible]	
Pleasant, O 7	[illegible]	
Pleasant Ridge, N 6	[illegible]	
Pleasantville, N 11	[illegible]	
Pleasant Site, K 9	[illegible]	
Pleasant Grove, O 2	[illegible]	
Pleasant Hill, P 10	[illegible]	
Plevna, R 7	[illegible]	
Pollard, R 7	[illegible]	
Porter, G 7	[illegible]	
Portersville, E 12	[illegible]	
Portland, N 7	[illegible]	
Powhatan, H 8	[illegible]	
Prairie, N 6	[illegible]	
Pratt City, G 8	[illegible]	
Prattville, L 9	[illegible]	
Prestwood, P 3	[illegible]	
Pride, R 7	[illegible]	
Prices, E 10	[illegible]	
Prospect, G 7	[illegible]	
Publisville, I 7	[illegible]	
Putnam, N 4	[illegible]	
Rock Creek, N 2	[illegible]	
Rockford, P 17	[illegible]	
Ray, J	[illegible]	
Rose, G 8	[illegible]	
Randall, F 12	[illegible]	
Ragsdale, I 7	[illegible]	
Ralph, D 8	[illegible]	
Ramer, D 8	[illegible]	
Ridgeville, D 8	[illegible]	
Ridge, H 4	[illegible]	
Roberts, M 1	[illegible]	
Rogersville, P 4	[illegible]	
Rehobeth, L 1	[illegible]	
Rehobeth, N 7	[illegible]	
Rehobeth, H 7	[illegible]	
Rehobeth, N 7	[illegible]	
Rehobeth, L 12	[illegible]	
Rehobeth, K 8	[illegible]	
Rehobeth, B 1	[illegible]	
Rehobeth, P 4	[illegible]	
Rehobeth, H 11	[illegible]	
Rehobeth, Q 7	[illegible]	
Rehobeth, H 7	[illegible]	
Rehobeth, N 7	[illegible]	
Rehobeth, L 7	[illegible]	
Rehobeth, L 7	[illegible]	
Rehobeth, K 8	[illegible]	
Rehobeth, L 7

Safford, M 6. 150
St. Clair Sprs., F 10 150
St. Elmo, U 3 100
St. Florian, B 5 450
St. Stephens, P 4 100
Salem, L 14.. 300
S[illegible] 4.. 31
S[illegible] 1,350
[illegible] 200
[illegible] Q 10 742
[illegible] 200
[illegible] O 10 36
[illegible] K [illegible] 150
[illegible] M 11 150
[illegible] O 6 100
S[illegible] 11 1,079
[illegible] 1 6 200
[illegible] M 11 442
[illegible] Q 10 120
[illegible] 7 50
[illegible] 11 200
[illegible] 10 133
[illegible] N 9 100
[illegible] L 7 13,479
[illegible] F 6 200
[illegible] 75
[illegible] 8 41
[illegible] D 8 50
[illegible] O 11 500
[illegible] P 5 1,800
[illegible] 7 63
[illegible] N 5 100
[illegible] 1 [illegible]
[illegible] G 7 150
[illegible] M 12 500
[illegible] 1
[illegible] P 14 100
[illegible] 1 [illegible] 100
[illegible] L 12 50
[illegible] 2 [illegible]
[illegible] 1 8 50
[illegible] 1 11 50
[illegible] 1 12 50
[illegible] E 8 500
[illegible] 8 [illegible]
[illegible] 1 14 50
[illegible] 1 10.. 75
[illegible] M 10 200
[illegible] N 7 500
[illegible] H 13 100
[illegible] 8 267
[illegible] Q 12 50
[illegible] B 5 50
[illegible] O 3 68
[illegible] 5 50
[illegible] 1 12 100
[illegible] T 3 200
[illegible] Valley, [illegible] 100
[illegible] P 5 50
[illegible] K 7 50
[illegible] D 7 35
[illegible] H 3 [illegible]
[illegible] O 7 50
[illegible] C 12. 200
[illegible] Creek, 1 14 300
[illegible] K 8 400
[illegible] R 7 28
[illegible] H 10 75
[illegible] B 12 574
Stewart, J 5. 275
Stewartsville, I 10 150
Stokes, S 4. 943
Stough, G 5.. 50
Stone Mountain 500
Stotts, N 10.. 100
Stunger, C 8. 35
Stroud, I 1.. 100
[illegible] J 5 170
Stuart, J 13.. 100
Suggsville, P 5 326
Sulligent, F 4 639
Summerfield, L 7 382
Summit, E 9. 150
Sumter, H 7.. 100
Sunflower, K 3 300
Sunny South, N 5 150
Superior, I 8. 100
Superstition M 12 100
Swanecill, C 8 35
Sweetwater, N 4 75
Sycamore, J 10 500
Sykes Mills, K 10 100
Sylacauga, I 10 1,456
Talladega, H 11 5,854
Talladega Sprs., I 9.. 50
Tallassee, L 11 1,347
Tanner, B 8.. 80
Tasso, M 7... 36
Taylor, R 13.. 35
Taylorsville, C 9 200
Tecumseh, E 12 200
Tennille, P 11 100
Texas 300
Thaddeus, K 12 65
Tharin, M 10. 100
Theodore, T 3 300
Thomas, G 8.. 1,500
Thomaston, M 5 200
Thomasville, [illegible] 1,181
[illegible] M 12 263
Toadsby, J 9. 500
Thorsby, N 12 15
Tolbert, N 7.. 221
Tombigbee, H 7 75
[illegible] B 9 60
[illegible] 1 [illegible] 34,201
[illegible] B 9 [illegible]
Towdy, I 9. 255
[illegible] K 10 15
[illegible] B 10 [illegible]
Trinity, C 9.. 200
Trussville, E 8 40
[illegible] C 7. 198
Troy, O 11.. 4,963
Trussville G 9 742
[illegible] P. 150
Turkdell, O 7 100
Tuscaloosa, I 5 8,467
Tuscumbia, B.. 3,324
Tuskegee, L 12 2,805
Tyler, M 8 50
[illegible] M 12 63
[illegible] 1 [illegible]
[illegible] J 4.. 400
Union Sprs., M 12 1,0[illegible]
Uniontown, L 6 1,856
[illegible] I 3 100
[illegible] 1 [illegible]
Vocabatel, 12 253
[illegible] 1 8[illegible]
[illegible] L 7 50
Valenzuela, P 9 [illegible]
Verbena, K 9. 400
Vernon, G 4.. 123
Vicks, J 7 50
Victoria, P 11 100
Vinita, J 3.. 7
[illegible] D 4 110
[illegible] H 10 667
Vossburg Bend, Q 2 340
Vowell, K 8 40
Vredenburgh, E 8 100
[illegible] O 3 68
[illegible] 5 50
[illegible] 1 12 500
[illegible] 200
Wadley, I 13 425
Wadsworth, K 9 224
Wallace, R 9 200
Walnut Gr. L 10 201
Ward, M 50
Ware, L 11.. 50
Waterloo, D 10 126
Warrior, I 8. 600
Waterford M 13 100
Warsaw, J 3 150
Watkins, B 4 125
Weaver's, K 13 170
Weybeck, K 6 200
Weldo, Q 11 256
Wedowee, H 13 135
Weeka, K 10. 50
Weoblaka, I 12 150
West Blocton 852
West End, C 8 2,500
Wetumpka, L 11 1,103
Whatley, P 5. 187
Wheeler, C 7. 65
Whistler, T 3 2,000
Whitehall, M 9 75
Whitecak Spgs., O 13. 249
White Plains, P 12 202
Whitfield, M 4 200
Whitney, I 10 100
Winter, D 11. 46
Wheeler, or Gravville, P 8 50
Wilmer S 2.. 500
Wilsonville, I 9 933
Winfield, F 5. 139
Wolf Creek, G 10 30
Woodstock, O 3 50
Woodland Mills, C 9.. 46
Woodlawn G 9 2,848
Woodstock, I 7 500
Woodville, C 10 800
Woodward, H 8 795
Wylam, H 8.. 3,000
Yellow Bluff, O 5 75
Yellowpine, Q 2 500
Yolande, I 7. 1,000
York, L 3..... 710
Youngblood, O 11 75

ARIZONA.

Admitted as a Territory Feb. 24, 1863.

Admitted as a State, June 20, 1910.

Area:
Land, 113,810 sq. miles.
Water, 116 sq. miles.
Total, 113,956 sq. miles.

[illegible]

Capital, Phoenix.

COUNTIES

County	*Key*	*Pop.*
Apache	G 12	1,136
Cochise	O 12	34,291
Coconino	E 8	8,170
Gila	O 10	16,348
Graham	M 12	23,999
Greenlee	L 13	[illegible]
Maricopa	K 7	34,488
Mohave	P 3	5,773
Navajo	G 10	14,663
Pima	N 7	19,086
Pinal	M 9	9,475
San Carlos Indian Resvn.		
Yavapai	K 10	2,065
Santa Cruz	P 10	6,706
Yavapai	F 6	12,996
Yuma	L 2	7,742
Total		207,419

TOWNS.

Town	*Key*	*Pop.*
Adamana	K 7	200
Alpine	J 13	40
Ashfork	P 8	90
Apache	P 12	100
Bisbee	J 14	100
Black Water	L 8	250
Blue	K 12	30
Bonita	N 11	50
Bowie	N 13	200
Brawley	N 7	200
Buckeye	L 2	200
Camp Verde	H 7	500
Cordis	P 11	200
Cave Creek	[illegible]	1,200
Casa Grande	M 8	330
Cottonwood	M 12	400
Cox Cottage	O 8	200
Chiricahua	P 13	250
Cochise	P 3	165
Christmas	L 10	20
Clifton	I 13	1,874
Congress	N 12	75
Cordes	L 9	100
Courtland	J 5	100
Cowan	I 12	200
Crown	I [illegible]	500
Congress Jct.	I [illegible]	50
Cochillaka	I 6	275
Copper Creek	M 11	100
Cottonwood	H 7	100
Courtland	P 12	400
Crawley	K 9.	150
Crown King	I 6	200
Dewey	I 6..	35
Dome	M 2..	100
Don Luis	P 12	250
Dos Cabezos	N 12	75
Douglas	P 12	6,437
Dragoon	O 12	50
Duncan	M 13	1,200
Dragoon	P 10	150
Eden	L 12	200
Escuela	O 9..	200
Fairbank	O 11	50
Fairview	[illegible]	25
Fredonia	M 6	100
Flagstaff	G 8	1,633
Florence	L 9	807
Ft. Apache	I 12	200
Ft. Huachuca	P 11	100
Ft. Thomas	I 11	150
Fortuna	N 2	604
Franklin	M 14	100
Geronimo	L 11	75
Gila[illegible], or Gila	M 6	200
Gleason	P 12	75
Glendale	K 7	250
Globe	K 10..	7,083
Grand Canyon	E 7	50
Green Creek	I 7	300
Guthrie	L 13.	300
Hachita	I 2	100
Hassayampa	P 11	14
Hayden	L 10	400
Holbrook	H 11	400
Hooper	I 6..	30
Hot Springs	J 6	[illegible]
Houck	G 13..	40
Hubbard	M 12	100
Hu[illegible]	I 7	35
Jerome	H 7	[illegible]
[illegible]	H 6	[illegible]
Johnson	H 11	10
[illegible] of St. Johns	G 10	75
Kelvin	I [illegible]	300
Kingman	G 3	1,000
Lehi	K 8	500
Liberty	K 6	150
Lowell	P 12	2,500
Mesa	H 6	300
Mesa	G 7	30
Mammoth	M 10	100
Morenci	L 7	40
Morristown	M 12	200
Mowbrey	K 7	1,002
Mineral	L 14	2,300
Mine	K 10	500
Millhousen	O 12	100
Mohave City	L 2	300
Morris	L 6	300
Morristown	I 6	70
Mowry	P 10	[illegible]
Nace	P 1	200
Naco	I 4	50
Nogales	P 10	1,114
Oak	I 6	300
Oracle	M 10	70
Oracle Jct.	[illegible]	[illegible]
Oracle	[illegible]	[illegible]
Oracle	[illegible]	[illegible]
Oracle

Larue, A 4.... 45
Latham, D 7.. 40
Latson, H 13.. 50
Lauratown, I 12 35
Lead, D 7.... 251
Lake, E 3.... 350
Leadmill, A 7.. 700
Leake, M 6... 25
Leard, J 6.... 26
Lebanon, J 3.. 75
Ledwidge, G 8. 36
Leeper, D 3.. 60
Leland, M 12. 200
Leola, J 5.... 398
Lepanto, D 15. 154
Leslie, C 8... 1,898
Lessie, E 10.. 150
Lewisville, M 5 975
Lexington, D 8 75
Libby, L 6... 5
Light, B 13... 25
Lincolnshire, C 6 100
Lincoln, C 2... 292
Linder, I 8... 50
Little, N 7... 50
Lissie, J 5.... 38
Little Bay, L 8 35
LITTLE ROCK, H 9 45,941
Lockesburg, K 3 748
Locust Bayou, M 8 50
Locust Cottage, J 9 50
Lodi, I 4..... 36
Loffert, I 6... 30
Logan, E 2... 35
Lollie, G 8... 100
Lorena, E 6.. 303
Lost Road, B 4 40
Louisiana, I 4 25
Lono, J 8.... 57
Lonoke, H 10. 1,517
Lonsdale, H 7. 200
Loyall, C 13.. 25
Luce, A 13... 75
Lucas, M 7... 40
Lund, B 3.... 197
Luna, A 6.... 75
Lunsford, I 1 28
Luxora, E 1... 100
Lynn, I 1.... 50
Lunar, M 6.. 150
Lunsford, C 10 38
Lyon, I 7.... 60
Lustrel, D 14 150
Lutterville, L 6 41
Lyons, D 16.. 677
McAlister, L 12 100
McCrea, D 12. 637
McDermott, B 10 60
McGehee, L 11 1,157
McGrew, I 12. 259
McKinney, L 9 35
McNab, L 4... 271
McNeil, M 6.. 482
McPherson, B 9 30
McRae, I 10 75
McRoyle, H 9 65
McCaskill, N 8 100
McGehee, D 10 50
Madella, I 9 25
Madison, G 13 100
Magazine, D 1 968
Magnolia, D 14 216
Magnolia, N 6 2,001
Malvern, I 7.. 2,778
Manning, Spr.. 57
Manassas, M 4 200
Manila, C 15.. 46
Mansfield, A 3 86
Marion Junction, A 10 20
Marion, A 5.... 80
Martin, B 5... 50
Martin, E 7... 110
Marvell, D 12 100
Mayflower, G 8 64
Marianna, H 4. 4,819
Mayo, D 15... 25
Marion, F 15.. 250
Marked Tree, D 14 2,026
Marmaduke, B 14 780
Mars, N 5.... 25
Marshall, C 8 508
Martel, I 4.... 50
Mayo, H 8 25
Mayell, H 13.. 50
Mayflower, B 11 25
Mayo, E 8... 100
Mayville, G 7 25
Mayell, C 11.. 60
May, I 6.... 50
Mabelvale, G 8 50
Maywell, A E. 295
Maysville, A 2 300
Medford, K 12 27
Meg, I 4.... 160
Melbourne, B 10 282
Melwood, J 4.. 75
Mena, H 2.... 3,953
Menifee, I 6... 25
Merrell, B 5.. 30
Middlebrook, A 13 25
Midland, D 3.. 639
Midway, M 11. 60
Midland, K 5.. 200
Milbrook, E 6 25
Millville, L 8.. 1,000
Millwood, L 4. 30
Milner, M 6... 50
Mills, N 10.... 75
Mineola, L 4.. 50
Mineral Spgs., K 4 432
Minton, C 15. 251
Monroe, A 14.. 110
Moffett, C 3.... 50
Monarch, A 7.. 25
Monette, C 15 550
Monroe, H 12.. 100
Montrose, D 5.. 95
Monticello, N 7.... 85
Monticello, L 10 2,271
Montonga, L 10 75
Montreal, F 3.. 40
Montrose, M 11 250
Moody, M 10.. 25
Moore, J 3.... 50
Morefield, D 11 50
Morrisville, L 3 50
Morland, E 7.. 75
Morganton, E 9 150
Moro, G 11... 100
Morrilton, F 7 2,424
Morrison Bluff, E 1 100
Morriston, A 10 40
Morton, F 7.. 25
Mosley, F 6... 30
Motz, M 4.... 50

Moulton, N 6.. 50
Mound, F 15.. 50
Mt. Adams, I 12 35
Mountainburg, D 3 100
Mountainfork, H 2 50
Mountain Home, A 2 446
Mountain View, C 9 272
Mt. Holly, M 7 75
Mt. Judea, C 6 60
Mt. Moriah, B 11 200
Mt. Nebo, I 6 40
Mt. Olive, C 9. 100
Mt. Pisgah, C 3 774
Mt. Pleasant, C 10 350
Mt. Vernon, F 9 250
Mulberry, E 3. 722
Mundell, A 4.. 24
Murfreesboro, J 5 516
Nady, K 12.... 75
Nashville, K 4 2,574
Nashua, J 4.... 50
Natural Steps, G 8 100
Neal Spgs., K 3 200
Needmore, G 10 25
Nettleton, C 14 1,080
Newark, D 11. 595
Newburg, B 10 75
New Edinburg, L 9 485
New Gascony, J 10 30
Newport, J 4 125
New Lewisville, M 5 975
New London, N 9 100
Newport, D 12 2,555
Nimrods, A 15 25
Nixon, G 7... 60
Noble Lake, I 10 100
Norfolk, B 9 200
Norphlet, M 8. 100
Northport, G 8 95
Nona, I 8.... 92
Nubley, I 3.. 70
Oakhill, B 8.. 36
Oakhill, A 4.. 120
Oakland, A 4.. 100
Oakland, J 7.. 100
Oakwood, H 9 40
Oark, D 5.... 30
Orange, A 12 27
Odell, D 2... 45
Ohio, H 4.... 30
Ogmaw, M 7 200
Ogeon, L 4.. 397
Oil Trough, D 11 64
Okean, B 13.. 100
Okolona, K 6.. 399
Ola, G 6.... 506
Olaton, I 11.. 75
Olympia, F 12 120
Omaha, D 1.. 100
Omega, B 5... 30
Oneida, I 7.. 125
Onyx, D 10.. 25
Orange, B 5.. 30
Osceola, I 7. 125
Ozan, D 10... 25
Ozark, E 6.... 1,146
Ozone, D 5.... 60
Palmer, H 12.. 35
Palmyra, K 10. 30
Pangburn, E 10 130
Paragould, B 14 5,248
Paraloma, K 4 194
Paris, F 4.... 1,497
Parkdale, A 11 285
Parkin, D 14.. 150
Pea Ridge, A 3 200
Pecan Pt., E 10 200
Peel, A 7..... 65
Pekin, C 14... 150
Pendleton, K 12 25
Pennington, D 12 250
Penrose, F 12. 100
Perla, I 7..... 250
Perry, F 7.... 200
Perryville, G 7 355
Pettigrew, C 5. 450
Pfeiffer, C 11.. 125
Phenix, J 10... 28
Piggott, A 15.. 1,150
Pike, J 5.... 325
Pinckney, G 15 50
Pindall, B 7... 200
Pine Bluff, J 10 15,102
Pinegrove, K 7 40
Pineprairie, L 3 50
Pineville, B 4 25
Piney, E 5.... 125
Pinnacle, G 8.. 50
Pitkin, or Woolsey, C 3 30
Pitman, A 13.. 25
Pitts, D 13.... 145
Plainfield, N 6. 25
Plainview, G 6 853
Pleasant Plains, D 11 151
Plumerville, F 8 495

Pocahontas, B 13 1,547
Pt. Cedar, I 6 25
Polk, C 11.... 50
Pollard, A 1.. 50
Pollock, F 7.. 25
Poole, K 9.... 100
Poplar Grove, H 13 150
Portia, B 12.. 397
Portland, N 11 823
Postville, H 13. 25
Potter, H 3... 75
Pottsville, I 6. 205
Poughkeepsie, B 11 200
Powhatan, B 12 191
Prairiegrove, C 3 774
Prairieview, L 5 200
Prattsville, I 8 100
Prescott, L 6.. 2,705
Pine, D 9.... 24
Pleasdale, H 12 50
Princeton, K 8 132
Proctor, F 15.. 100
Provo, F 3... 200
Pulaski Hgts. 685
Pulaski, H 1.. 25
Pumpkin, L 7.. 50
Pust, B 7.... 50
Pratt, B 7.... 75
Quinn, N 8.... 75
Quitman, E 9. 471
Quito, H 3... 25
Raggio, J 4.... 65
Ramsey, K 8.. 25
Rag Hill, E 4 175
Rayburn, N 1 100
Rayville, B 12 750
Raymond Spgs. H 12 189
Redland, N 12 234
Reed, B 17.. 1,870
Redfield, D 1 25
Redland, D 9 275
Redfield, K 12 70
Redleaf, N 12 100
Reed, B 11.. 100
Reeds Creek, L 11 25
Reyburn, B 11 95
Rellstab, K 10 30
Renaud, D 12 300
Rest, K 10.. 40
Rex, D 8.... 60
Rexhill, J 11 25
Revine, A 13 200
Rhea, C 2.... 100
Richards, I 15 100
Richland, B 12 75
Richmond, L 5 300
Rich Mtn. H 7 90
Rich, L 7.... 15
Rison, K 9.. 725
Rivervale, L 12 100
Roberts, N 1 50
Robinson, L 3 19
Robroy, J 10.. 150
Rockcreek, I 5 150
Rockhouse, A 5 25
Rocky Comfort 612
Rodney, D 9 100
Roe, H 11.... 100
Rogers, A 2 2,820
Rolf, H 6.... 25
Rosebud, I 8 25
Rosie, H 1.... 150
Rose Creek, I 7 75
Rose, D 1.... 500
Rose Bud, D 9 100
Rose Hill, K 6 100
Rose Bower, I 7 25
Rose, D 5.... 25
Rudy, D 6.... 36
Russell, E 11 147
Russellville, F 6 2,936
Sage, B 10.... 60
Saginaw, J 7.. 250
St. Charles, I 12 150
St. Francis, A 15 459
St. James, C 10 300
St. John, H 2 150
St. Paul, C 4.. 430
St. Thomas, E 15 50
St. Vincent, J 7 500
Salem, A 10.. 800
Salem, B 8.. 25
Salt Hg, G 9 30
Sandy, E 7.. 50
Sanford, N 8 25
Sage Spgs., D 16 100
Saratoga, L 4 100
Sayre, L 6.. 75
Scrivile, B 3 12
Searcy, K 1.. 100
Searcy, E 7 100
Scott, A 2.... 25
Sedgwick, C 4 75
Selma, H 13.. 75
Sellers, L 11 125
Selmont, F 9 250
Seppel, G 15.. 250
Shark, G 5.... 40
Shaver, A 6... 25
Shawmut, J 5.. 50
Shelbyville, C 11 J
Sheridan, I 8.. 481
Sherrill, I 10.. 350
Shiloh, D 9.... 251
Shoalcreek, E 5 50
Shoffner, E 12. 25
Silver Springs, L 5 25
Sidney, C 11... 100
Sidon, E 10... 100
Silex, E 6.... 35
Silica, H 5.... 100
Siloam Spgs., B 2 2,105
Silver, I 5.... 50
Sims, H 5.... 25
Sixmile, F 4.. 25
Slate, H 9.... 30
Slatington, I 4 50
Slocomb, I 7.. 100
Smackover, M 7 150
Smithdale, F 4 85
Smithton, K 6. 50
Smithville, B 12 300
Snipe, N 7.... 50
Snowball, C 7. 50
Snow Lake, J 13 150
Snyder, M 11.. 60
Social Hill, I 7 50
Solgohachia, F 8 75

Solo, D 7..... 75
Southbend, J 11 185
Southern Home, J 6 45
Southfork, A 11 150
Springdale, B 7 600
Springfield, F 8 300
Springdale, L 5 100
Springtown, B 2 140
Spring Val., B 4 30
Stafford, F 5.. 22
Stamps, M 5.. 2,316
Stapo, J 11.. 200
Star City, K 10 326
Stephens, D 2.. 25
Stoves, K 9.. 150
Stephens, M 6 575
Sterling, N 12 600
Stillwater, H 5 90
Stonewall, B 14 50
Story, H 5.... 25
Strawberry, C 12 100
Strickler, C 3 30
Stuart, N 9... 405
Stuart, J 7... 100
Sturkie, A 10.. 30
Stuttgart, I 11 2 740
Sub Rosa 100
Success, A 13. 379
Sugargrove, F 4 200
Sugar Loaf, B 3 1,126
Sullivan, B 8 15
Sulphur Cr., C 3 69
Sulphur Rock, D 11 252
Sulphur Spgs., G 10 500
Summers, C 2 43
Summerville, M 9 25
Sunset, B 8.. 150
Sunshine, M 12 500
Sunset, C 1.. 35
Sunflower, N 11 40
Supply, A 13.. 180
Sutton, L 5.. 75
Swan Lake, J 11 250
Sweet Home, H 9 100
Welcome, N 3 32
Weldon, I 12 250
Wesley, B 4.. 100
Wesson, N 7 694
Western Grove, B 7 100
Westfork, C 3. 200
Westpoint, F 11 116
Wheeler, B 3 25
Whitehall, A 10 65
Wheatley, G 12 330
Wicker Spgs., K 6 200
Wade, N 10 200
White Cliffs, L 5 42
Whitehall, B 4 100
Whitebluff, or Metz, E 4. 75
Whitewater, L 12 40
Whitehall, D 4 76
Whitington, H 7 48
Wickes, J 3... 200
Wideman, B 10 200
Widener, G 14 245
Wilburn, E 10. 36
Wildcherry, B 9 150
Wilbourn, B 6 100
Williford, B 2. 100
Willisville, M 6 50
Willow, J 7 80
Wilmar, L 10 929
Wilmington, N 8 50
Wilmot, N 11 622
Wilson, D 10 500
Winona, B 1.. 75
Wise, E 11.. 294
Wisdom, L 11 300
Wiggins, G 3.. 25
Winslow, C 3.. 289
Winthrop, K 3 600
Worth, A 11 40
Woodruff, B 3 110
Wrightsville, J 7 125
Witts Spgs., C 7 45
Wiville, F 12.. 100
Wofford 100
Womble, I 5.. 752
Woodberry, L 8 100
Woodson, I 9.. 300
Woolsey, or Pitkiu, C 3.. 80
Wrightsville, H 9 300
Wyanoka, F 15 500
Wynne, F 14.. 2,375
Yale, D 5..... 50
Yancy, K 4... 75
Yarbro, C 16.. 25
Atlas, A 10... 100
Yawanee, I 5.. 50
Auburn, K 16. 463
Yocum, A 5... 40
Yorktown, J 10 175
Youngstown, K 10 136
Zebulon, J 5.. 100
Zent, G 12.... 50
Zinc, A 7..... 173

Violet, I 11... 20
Violethill, B 10 75
Walash, I 13.. 100
Waldeseka, I 10 100
Wager, B 3... 60
Walcott, B 14. 149
Waldenburg, D 13 45
Waldo, M 6.. 597
Waldron .. 900
Walkers, C 11 50
Walnut Ridge, B 13 1,798
Walnut Tree, C 5 200
Wampee, H 9 40
Ward, I 10.. 150
Wardell, D 15. 50
Ware, N 6.. 175
Warmacle, A 4 200
Warm Springs, A 12 100
Warren, L 9.. 2,657
Washington, L 5 399
Washita, H 5. 40
Watalula, D 4. 28
Waterproof, G 10 30
Watson, K 12. 50
Wattensaw, G 10 25
Wavelind, F 9 26
Waxside, D 6 50
Waxton, C 6 25
Webb City, E 4 200
Washington, G 2 50
Weeks, G 2 30
Wenner, D 1.. 232
Weber, I 5.. 100
Welcome, N 3 32
Weldon, I 12 250
Wesley, B 4.. 100
Wesson, N 7 694
Western Grove, B 7 100
Westfork, C 3. 200
Westpoint, F 11 116
Wheeler, B 3 25
Whitehall, A 10 65
Wheatley, G 12 330
Wicker Spgs., K 6 200
Wade, N 10 200
White Cliffs, L 5 42
Whitehall, B 4 100
Whitebluff, or Metz, E 4. 75
Whitewater, L 12 40
Whitehall, D 4 76
Whitington, H 7 48
Wickes, J 3... 200
Wideman, B 10 200
Widener, G 14 245
Wilburn, E 10. 36
Wildcherry, B 9 150
Wilbourn, B 6 100
Williford, B 2. 100
Willisville, M 6 50
Willow, J 7 80
Wilmar, L 10 929
Wilmington, N 8 50
Wilmot, N 11 622
Wilson, D 10 500
Winona, B 1.. 75
Wise, E 11.. 294
Wisdom, L 11 300
Wiggins, G 3.. 25
Winslow, C 3.. 289
Winthrop, K 3 600
Worth, A 11 40
Woodruff, B 3 110
Wrightsville, J 7 125
Witts Spgs., C 7 45
Wiville, F 12.. 100
Wofford 100
Womble, I 5.. 752
Woodberry, L 8 100
Woodson, I 9.. 300
Woolsey, or Pitkiu, C 3.. 80
Wrightsville, H 9 300
Wyanoka, F 15 500
Wynne, F 14.. 2,375
Yale, D 5..... 50
Yancy, K 4... 75
Yarbro, C 16.. 25
Atlas, A 10... 100
Yawanee, I 5.. 50
Auburn, K 16. 463
Yocum, A 5... 40
Yorktown, J 10 175
Youngstown, K 10 136
Zebulon, J 5.. 100
Zent, G 12.... 50
Zinc, A 7..... 173

CALIFORNIA.

First Settled at San Diego, 1769.

Admitted as a State, Sept. 9, 1850.

Area:

Land, 156,092 sq. miles.

Water, 4,207 sq. miles.

Total, 158,297 sq. miles.

Population: Last Census, 2,377,549.

Capital, Sacramento.

COUNTIES.

County	*Key*	*Pop.*
Alameda,	D 11	246,131
Alpine,	H 6	300
Amador,	H 5	9,086
Butte,	E 4	27,407
Calaveras,	I 5	9,151
Colusa,	E 3	7,532
Contra Costa,	C 11	31,671
Del Norte,	A 2	2,417
Eldorado,	G 5	7,192
Fresno,	K 6	7,565
Glenn,	E 3	7,172
Humboldt,	C 2	22,857
Imperial,	S 11	13,591
Inyo,	L 9	6,974
Kern,	N 6	37,715
Kings,	M 6	16,252
Lake,	F 2	5,526
Lassen,	D 6	4,802
Los Angeles,	H 9	504,131
Madera,	J 6	8,268
Marin,	B 9	25,114
Mariposa,	J 5	3,956
Mendocino,	E 2	23,929
Merced,	J 5	15,148
Modoc,	B 6	6,591
Mono,	J 8	2,042
Monterey,	L 6	21,146
Napa,	A 10	19,800
Nevada,	F 5	11,955
Orange,	H 10	34,436
Placer,	F 5	18,257
Plumas,	E 6	7,279
Riverside,	I 12	34,696
Sacramento,	B 11	67,806
San Benito,	K 4	8,041
San Bernardino,	H 12	59,706
San Diego,	S 8	61,005
San Francisco,	B 9	416,912
San Joaquin,	C 11	50,731
San Luis Obispo,	M 5	19,38.
San Mateo,	E 10	26,585
Santa Barbara,	N 5	27,738
Santa Clara,	E 12	83,329
Santa Cruz,	E 12	2,140
Shasta,	C 4	18,929
Sierra,	G 6	4,068
Siskiyou,	A 4	18,501
Solano,	B 11	27,593
Sonoma,	A 9	48,294
Stanislaus,	E 11	22,592
Sutter,	F 4	7,328
Tehama,	D 3	11,491
Trinity,	C 2	2,501
Tulare,	L 7	35,440
Tuolumne,	H 6	9,979
Ventura,	O 6	18,347
Yolo,	C 3	17,926
Yuba,	F 4	10,642
Total		2,377,549

TOWNS.

Town	*Key*	*Pop.*
Acampo,	B 13.	200
Acton,	H 9	200
Adin,	C 6	500
Agor,	A 4	10
Agnew,	E 11.	100
Agua Caliente,	B 10	100
Ahwahnee,	G 6	25
Alameda,	D 11	50
Albion,	E 1	300
Alexander,	D 10	171
Alhambra,	H 10	5,021
Alleghany,	D 5	200
Alpine,	B 1	75
Alta,	F 11	300
Alpaugh,	I 6	250
Altaville,	S 9	100
Altadena,	H 10	100
Altamont,	D 12	50
Alta,	C 1	200
Alturas,	B 7	90
Alvarado,	D 11	642
Alviso,	E 11..	402
Amador City,	H 5	851
Amboy,	P 11.	55
Anaheim,	I 10	2,628
Anderson,	O 4	837
Angel Island	O 10	28
Angels Camp,	H 5	3,000
Antelope,	G 4.	77
Antioch,	C 12	1,121
Apiso,	C 11..	278
Arbuckle,	F 3.	743
Arcadia,	H 10	696
Arcata,	B 1.	1,121
Armona,	L 6	100
Arno,	B 13..	93
Arnold,	J 5..	300
Arrowhead,	H 12	200
Arroyo Grande,	N 4	900
Artesia,	I 10..	500
Atlas,	A 10...	100
Atwood,	I 5..	150
Auburn,	K 6..	1,000
Avalon,	O 7..	1,000
Avery,	H 5...	50
Azusa,	H 10..	1,477
Bachelor,	F 2.	50
Badger,	K 7..	169
Bagby,	I 6....	40
Bagdad,	P 11.	135
Bakersfield,	N 6	12,727
Balls Ferry,	D 4	20
Banning,	I 13.	1,000
Bantu,	D 15.	50
Barstow,	O 9.	500
Bartlett Spgs.,	F 3	69
Batavia,	G 3.	144
Bayles, or Delta,	C 4..	112
Bear Val.,	J 6	168
Beatrice,	C 1.	30
Beaumont,	I 13	407
Beckwith,	E 6	100
Belden,	B 5..	48
Belmont,	E 10	150
Belvedere,	C 10	181
Ben Ali,	A 12.	252
Bend,	D 11	802
Benicia,	C 11.	2,300
Ben Lomond,	F 11	500
Berkeley,	E 11	11
Berlin,	J 5..	41
Bernardo,	K 13	29
Bertwood,	E 5	115
Bessemer,	E 5	66
Bethel,	I 18	150
Bieber,	C 6	514
Big Bar,	C 3.	67
Biggs,	F 4..	462
Big ak Flat,	I 5	263
Bigpine,	K 8..	250
Bijou,	G 6	100
Bills Landing,	F 12	90
Bishop,	J 8	1,190
Blackburg,	D 2	266
Bloomfield,	B 9	175
Blue Canyon,	F 5	200
Blue Lake,	A 2	500
Bock,	F 6.	224
Bodega,	B 8	177
Boles,	I 7	70
Bogus,	A 4	87
Bolinas,	C 9	110
Bonsall,	F 2	185
Boskina,	K 13	400
Boulder Creek,	F 11	544
Bower Bk.,	N 6	156
Bowman,	G 5.	76
Bradley,	L 6	100
Brannscomb,	B 2	20
Brawley,	S 11	881
Brentwood,	C 12	325
Bridgeport,	T 17	500
Bridgeville,	C 2	41
Brighton,	A 13	50
Brooks,	G 3...	110
Brown,	N 8...	200
Browns Val.,	F 4	168
Brownsville,	F 5	274
Brushcreek,	E 5	119
Bryn Mawr,	I 12	185
Bucca Park,	I 10	200
Buenavista,	B 2	200
Burbank,	H 9	400
Burlingame,	D 10	1,507
Burnett,	I 9	500
Burnettsville,	C 2	60
Butcher Ranch,	G 5	122
Butte City,	F 4	270
Byron,	C 12...	350
Calaveras Pt. Hot Springs,	C 12	60
Calexico,	S 11	797
Caliente,	N 7.	30
Calistoga,	A 9	751
Callahan,	B 4.	115
Calpella,	E 2.	82
Camanche,	H 5	113
Cambria,	M 3	288
Campbell,	D 11	500
Campo,	S 9	200
Camposecco,	H 5	200
Camptonville,	F 5	387
Camulos,	O 6.	50
Canby,	C 2.	264
Canon,	C 7.	39
Canyon,	K 3	500
Capitola,	O 5	500
Carlotta,	I 1..	150
Carmalita,	N 4	50
Carpet,	E 1	285
Carson,	C 5	50
Castroville,	L 3	800
Cayucos,	N 3	50
Cedar,	C 5	276
Cazadero,	G 2	86
Cecilville,	B 3	30
Cedarville,	C 7	500
Centerville,	D 11	54
Ceres,	I 4	200
Cerro Gordo,	H 10	200
Chalfant,	L 1.	216
Chester,	D 5..	236
Chico,	E 4....	3,750
Chinese Camp,	I 5	200
Chino,	H 11..	1,444
Cholame,	M 5.	27
Christie,	F 7	283
Cibadia,	K 5.	107
Cisco,	F 9....	31
Claremont,	H 11	1,114
Clarksburg,	A 13.	54
Clarksville,	G 5	92
Clay,	H 4....	47
Clayton,	C 11.	268
Clearwater,	I 9	250
Clements,	H 4	77
Cloverdale,	B 2	500
Clovis,	K 6...	1,200
Coachella,	I 13	1,700
Coalinga,	L 5	4,199
Cobb,	F 2	15
Colegrove,	H 9	200
Coleville,	H 7..	50
Colfax,	F 5....	615
College City,	F 4	208
Collinsville,	C 12	300
Colma,	D 10...	293
Coloma,	G 5..	100
Colton,	H 12..	3,980
Columbia,	I 5.	500
Colusa,	F 4...	1,582
Compiche,	E 11	82
Compton,	I 9.	922
Concord,	C 11.	703
Contra Costa,	I 6	60
Cortelyou,	E 7	85
Copeland,	C 4	50
Copperopolis,	I 7.	412
Corcoran,	L 4.	667
Corona,	E 11.	287
Cornwall,	C 12	75
Corona,	I 11..	3,540
Coronado,	M 12	1,477
Corral,	S 12	115
Cort McFers		66
Cosumnes,	H 4	56
Cottonwood,	D 4	150
Coulterville,	I 6	350
Courtland,	E 13	157
Covelo,	E 2	300
Covina,	H 10.	1,622
Cowell,	E 12..	225
Cox's,	I 2..	169
Crabtree,	H 12	100
Crescent City,	A 1	1,114
Crescent Mills,	E 5	300
Creelan,	M 4..	200
Crescent,	C 10	1,800
Daggett,	O 9.	150
Danby,	P 12..	40
Danville,	D 11	200
Darwin,	M 9..	115
Davenport		500
Davis,		852
Davis Creek,	B 7	27
Dearte,	D 11.	240
Dedrick,	C 3	32
Delanson,	L 13	100
Delano,	M 6	437
Del Mar,	L 12	250
Del Rey,	E 6	100
Delson,	O 7	26
De Luz,	J 12	70
Desmond,	S 9.	75
Diamond Springs,	G 5	267
Dinuba,	K 6	970
Dixie,	N 4	45
Dixon,	C 3	827
Dobbins,	F 5..	47
Dos Palos,	J 5	214
Dos Pelos,	J 5	550
Dougherty,	D 11	150
Douglas Flat,	H 5	100
Downer,	I 9.	1,500
Downieville,	F 5	500
Drytown,	H 5	216
Duarte,	H 10	100
Dulzura,	S 9	100
Dunlap,	K 7	50
Dunsmuir,	C 3	214
Dutch Flat,	F 5	400
Eagleville,	C 7	400
E. Highlands,	H 12	175
Easton,	K 6..	40
Edgewood,	B 4	200
Edna,	M 4..	8
Elder,	L 13	500
Elec,	I 12	100
El Centro,	S 11	1,610
Eldorado,	G 11	341
Elderidge,	E 10	800
Elizabeth,	F 6	70
Elk,	E 1	400
Elkcreek,	E 3	212
Elkgrove,	A 13	467
Elko,	B 11	317
El Modena,	I 11	200
Elmonte,	H 10	350
El Rio,	P 6...	250
Elsinore,	J 12	488
El Verano,	B 10	150
Emerald Bay,	G 6	426
Emeryville,	D 11	1,213
Emigrant Gap,	F 6	137
Encanto,	S 8	200
Encinitas,	L 12	265
Escondido,	K 13	1,334
Esperto,	G 13	125
Etna Mills,	B 3	518
Eureka,	B 1..	11,845
Evergreen,	L 12	169
Exeter,	L 7	500
Fairfield,	B 11	824
Fairoaks,	G 4	500
Fairplay,	H 5	49
Fallbrook,	K 12	300
Fallriver	M 5	250
Farallon,	M 6	100
Farmington,	I 4	236
Felix,	H 5..	50
Felton,	P 11.	439
Fernando, or San Fernando,	H 9	1,100
Fiddletown,	G 5	205
Fillmore,	O 6.	125
Firebaugh,	K 5	300
Fishrock,	F 1	86
Fleming,	H 9	75
Floriu,	A 13..	385
Floriston,	E 6	43
Folsom City,	G 5	1,500
Forbestown,	F 5	222
Forest,	F 5..	342
Foresthill,	G 5	658
Forestville,	A 8	784
Forks of Salmon,	B 3	33
Fort Bidwell,	B 7	362
Ft. Bragg,	E 1	2,408
Ft. Jones,	B 4	1,316
Ft. Ross,	B 2	50
Fortuna,	C 1..	833
Foster,	L 13.	75
Fowler,	K 6..	675
Franklin,	A 13	199
Freeport,	A 13	138
Freestone,	A 8	100
French Camp,	C 13.	233
French Corral,	F 5	200
French Gulch,	C 2	150
Freshwater	B 1	111
Fresno,	K 6..	24,892
Fulleton,	I 9	1,725
Fulton,	A 9	100
Galt,	B 13	985
Garberville,	D 2	284
Gardengrove,	I 10	100
Garden Val.,	G 5	149
Gerralta,	H 10	50
Gerald,	O 4	100
Gerstle,	E 9	5
Gervas,	F 7	17
Georgetown,	G 5	721
Germantown,	B 4	100
Giant,	C 10	50
Gibsonville,	F 5	200
Gilroy,	G 12	2,475
Gilroy Hot Spgs	I 12	25
Glencoe,	H 5.	200
Glendale	H 9	2,741
Goodyears Bar,	F 5	40
Goshen	L 6	80
Gridley	A 4	43
Grass Val	F 4	108
Graniteville,	L 6	153
Grass Valley,	F 5	246
Greenview	B 4	50
Greenville	D 5	50
Greenwood	G 5	57
Greenwood	B 9	50
Greley	I 4	87
Grimes,	A 4	150
Grizzly Flats	H 7	250
Groveland	I 6	184
Grover	N 1	50
Grunigsdale	J 6	150
Guadalupe,	N 4	400
Gualala	A 1	50
Guerneville,	A 9	242
Guernsey,	L 6	80
Halfmoon Bay	E 10	50
Hallock, or Grande	D 9	50
Hamburg	A 2	50
Hamilton,	G 5	50
Hanford	L 7	25
Hap Camp,	A 3	50
Haydenhill	I 4	50
Hartson	C 4	50
Haywards	E 11	50
Hazel Creek	D 1	50
Healdsburg	G 2	50
Hearst,	E 2..	50
Hemet,	I 13..	50
Hemme, or Alamo,	C 11	50
Hermosa Beach	H 10	679
Hesperia	K 4	50
Hesperia	G 4	50
Highgrove	H 1	50
Highland	H 1	50
Hillsdale	L 12	50
Hilt	H 9	50
Hilton	H 4	50
Holister	I 7	50
Holywood	H 9	50
Hollville	H 7	50
Hoosit	F 1	50
Hopland	I 2	50
Hornitos	I 7	50
Howard	B 4	50
Hoopers	F 1	50
Huntington Beach,	J 10	815
Huntington Park	H 10	1,029
Hurlbut	F 7	50
Husen	B 1	50
Hyde Park	I 9	50
Hydesville	C 1	50
Hynes,	I 9	50
Igo,	D 3....	148
Imperial,	S 11	1,237
Imperial Beach	S 8	200
Independence,	K 8	407
Indian Diggins,	H 5	31
Indio	Q 10	200
Inglewood,	I 9	1,500
Inwood,	D 4..	50
Ivyton,	L 8....	50
Ione,	H 5	1,500
Iowa Hill	G 5	50
Irvington,	H 9	50
Isabella,	E 11	1,000
Isleton,	P 12.	50
Jacinto,	E 4	50
Jackson,	H 5	50
Jamesburg,	K 5	50
Jamestown,	I 5	300
Jamul,	M 13	45
Jenny Lind	H 5	50
Johannesburg,	N 8	50
Johnsville,	E 6	211
Jolon

Junction City, C 3 182
Keeler, L 9..
Kelseyville, C 2 903
Kennett, C 4.. 2,504
Kentwood, A 9 100
Kern, N 6.... 2,000
Kerrville, M 7 210
Keswick, C 4. 1,800
Keyes, I 4.... 30
King City, L 4 527
Kingsburg, L 6 644
Klamathon, A 4 50
Klau, M 4.... 200
Knights Ferry, I 5.. 575
Kramer, O 8. 100
La Canada, H 9 250
La Crescenta, H 9 200
La [illegible] 75
Lagunas 285
La Habra, I 10 225
La Honda, E 10 68
La Jolla, L 12 500
Lake City, B 7 100
Lakeport, F 12 870
Lake [illegible] 100
Lakeville, B 10 61
La Manda Park, H 10. 250
Lamesa, L 13.. 500
La Mirada, I 10 200
Lancaster, O 7 125
Lapoche, E 5.. 31
Larkspur, C 10 594
Las Palmas, K16 150
Lassen, D 6.. 94
Latrobe, D 13 291
[illegible] 175
[illegible] 1,000
[illegible] 182
[illegible] 75
[illegible] 125
[illegible] 1,814
[illegible] 100
[illegible] 200
Little River, E 1 149
Little Shasta, A 4 500
Live Oak, F 4 270
[illegible] 2,000
[illegible] 82
[illegible] 612
[illegible] 2,057
[illegible] 1,882
[illegible] 250
Long Beach..I 9 17,809
[illegible] 307
[illegible] H 11 954
[illegible] 300
Los Alamos, N 4 607
Los Angeles, H 9 319,198
Los Banos, J 4 749
Los Gatos, H 11 2,252
Los Nietos, I 10 100
Los Olivos, O 4 200
Lotus, G 5... 150
Lower Lake, I 3 95
Loyalton, F 6. 285
Lumpkin, F 5. 50
Lundy, I 7.... 127
Lynch, L 4.... 60
Lytton, G 2... 27
McKittrick, N 5 200
Madera, K 5.. 2,404
Madison, G 3. 150
Magalia, E 4. 243
Maine Prairie, B 12 150
Malaga, K 6.. 88
Mallemore, K 6 60
Mammoth, C 4 650
Manchester, E 1 96
Manzanar, L 8.. 75
Mariposa, J 6 431
Markleeville, H7 150
Marshall, B 8. 49
Martinez, C 11 2,115
Marysville, F 4 5,430
Matilija, O 6. 100
Maxwell, F 3. 350
Mayfield, E 11 1,041
Melitta, A 9.. 200
Mendocino, E 1 1,239
Menlo Park, E 11 800
Mentone, H 12 300
Merced, J 5... 3,102
Merced Fs., I 5 50
Meridian, F 4. 199
Merrillville, D 6 142
Mesa Grande, K 9 100
Metz, K 3.... 90
Michigan Bar, H 7 744
Michigan Bluff, G 5 479
Middletown, G 13 710
Milford, E 6.. 116
Millbrae, D 10 243
Mill Valley, C 10 2,551
Millville, D 4. 361
Milpitas, E 11 400
Milton, H 5.. 400
Minersville, C 3 67
Miramar, L 12 100
Mission San Jose, E 11.. 759
Modesto, I 4.. 4,021
Mohawk, E 6. 65
Mojave, O 8.. 231
Mokelumne Hill, H 5... 1,000
Monrovia, H 10 3,576
Montague, A 4 274
Montalvo, P 6 150
Montecito, D 5 500
Monterey, K 3 4,923
Montgomery Creek, C 5.. 150
Monticello, A 10 233
Moosa, K 12.. 30
Morgan Hill, F 12 607
Morro, M 4... 200
Moss, J 3..... 100
Mountain View, E 11 1,161
Mt Hamilton, I 12 60
Mt Hebron, B 5 100
Murphy, H 5.. 750
Murrietta, J 12 150
Napa, B 10... 5,701
National City, M 13 1,723
Natividad, J 13 75
Needles, P 13. 1,500
Nelle, K 13... 26
Nelson, I 4.. 100
Nelson Point, E 5 48
Nevada City, F 5 2,189
New Almaden, F 12 200
Newark, E 11. 500
Newbury Park, F 6 75
Newcastle, G 5 503
Newhall, G 8. 500
Newman, J 4. 892
Newport Beach, J 10 145
Nipomo, C 3.. 150
Nord, G 4.... 125
Nuevo, D 11... 1,887
Nimshew, E 4 62
Nipomo, N 4 205
Nord, E 4.... 121
Nordhoff, O 6. 218
Norman, F 3. 244
North Bloomfield, F 5 500
Northbranch, H 5 53
Northfork, J 6 125
North San Diego, L 12 250
North San Juan, F 5 200
Norwalk, C 11 76
Norwalk, I 10 500
Novato, B 9.. 400
Noyo, E 1.... 84
Oakbar, A 4.. 86
Oakdale, I 5 1,032
Oakhurst, J 6.. 141
Oakland, D 10 150,174
Oakley, C 12.. 250
Oakville, A 10 161
Occidental, A 8 200
Oceanic, N 4.. 250
Oceanpark, H 9 3,119
Ocean View, K 12 673
Ockenden, K 7 40
Olancha, L 8.. 147
Olender, K 6. 116
Olema, B 9.. 500
Olinda, H 9.. 160
Olivenhain, L 12 125
Olney, B 2.. 85
Omaha, H 11 4,271
Onyx, G 5.. 149
Orange, I 10.. 1,200
Oregon House, F 5 182
Orland, E 4.. 896
Orinda, B 2.. 58
Orinda, K 5... 261
Oro Grande, or Halleck, P 9 200
Oroville, F 4.. 3,859
Otay, M 12 125
Oxnard, P 6.. 2,585
Pacheco, C 11. 250
Pacific Beach, L 12 75
Pacific Grove, J 3 2,384
Palermo, K 3.. 50
Palo Alto, E 11 400
Palmdale, O 7 50
Palms, H 9... 150
Palm Springs, Q 10 150
Palo Alto, E 11 4,486
Palo Cedro, D 4 97
Paradise, E 4. 93
Paraiso Springs, K 3 27
Parkfield, L 4. 207
Parlier, K 6 500
Pasadena, H 9 30,291
Paskenta, E 3 70
Paso Robles, M 4 1,441
Pennington, F 4 49
Penryn, G 5.. 250
Pentz, E 4.... 85
Perkins, A 5.. 250
Pescadero, F 10 984
Petaluma, B 9 5,880
Petrolia, C 1. 199
Phillipsville, D 2 60
Pala, F 1.... 100
Pacific S 12 256
Piedmont 1,514
Piedmont, G 5 123
Pilot Hill, G 5 250
Pinegrove, H 5 798
Pinole, C 10.. 200
Pico, O 6..... 200
Pitt, C 4..... 300
Pittsburg, C 11 372
Placerville, G5 1,918
Plainfield, A 12 147
Plano, M 7... 106
Pleasantgrove, G 4 139
Pleasanton, D 11 1,254
Pleasant Valley, H 5 231
Plevna, L 4.. 56
Plymouth, H 5 500
Pt. Arena, F 1 195
Pt. Loma, M 12 100
Point Reyes, C 8 200
Shandon, M 4. 42
Shasta, C 4... 637
Sheepranch, H 5 249
Sheridan, G 4 213
Shingletown, D 4 103
Shorb, H 9... 100
Sierra City, F 6 500
Sierra Madre, D 10 1,103
Sierraville, F 6 [illegible]
Sims, C 4.... 189
Sisson, B 4... 679
Smartville, F 5 789
Smith River, A 2 638
Snelling, I 5.. 318
Soldiers Home, H 9 2,300
Solvang, K 3. 508
Somerset, A 5 200
Somis, P 6.... 60
Sonoma, B 10. 957
Sonora, I 5... 2,029
Soquel, G 11.. 426
Soulsbyville, I 5 250
South Bay, C 1 75
Redding, C 4. 3,752
Redlands, H 12 10,449
Redondo Beach, I 9 2,935
Redwood City, E 10 [illegible]
Reedley, K 6. 1,800
[illegible] 75
[illegible] 140
Requa, A 2... 100
Richmond, C 10 6,802
Rio Dell, C 1. 275
Rio Vista, B 12 [illegible]
Ripon, I 4.... 123
Rivera, I 10.. 75
Riverdale, L 6 281
Riverside, H 12 15,212
Rocklin, G 5.. 1,026
Rockville, B 11 62
Rohnerville, C 1 600
Rosamond, O 7 75
Rosedale, N 6 [illegible]
Roseville, G 4 2,608
Ross, C 9.... 750
Rough and Ready, F 5.. 136
Round Mountain, G 4 107
Round Valley, J 8 200
Rutherford, A 10 200
SACRAMENTO, A 13 44,696
St. Helena, A 10 1,612
St. John, E 4. 108
St. Louis, F 5. 75
Salida, I 4.... 50
Salinas, K 3.. 3,736
Salmon Falls, G 5 27
Samoa, B 1 170
San Andreas, H 5 1,683
San Anselmo, C 9 1,531
San Benito, K 4 58
San Bernardino, H 12 12,779
San Bruno, D 10 80
San Buenaventura, P 6 2,945
San Carlos, E 10 [illegible]
San Diego, M 12 39,518
San Dimas, H 10 800
San Fernando, [illegible] 1,000
San Francisco, D 10 410,912
San Gabriel, H 10 700
Sanger, K 6.. 2,000
San Gregorio, E 10 85
Sangville, E 5 48
San Jacinto, I 13 898
San Jose, E 11 28,946
San Juan Bautista, [illegible] 326
San Juan Capistrano, J 11 500
San Leandro, D 11 2,471
San Lorenzo, D 11 350
San Lucas, L 4 316
San Luis Obispo, M 4 [illegible]
San Luis Rey, K 12 300
San Martin, F 12 100
San Mateo, D 10 4,384
San Miguel, L 4 600
San Pablo, C 10 187
San Pedro, I 9.. 3,500
San Quentin, C 10 300
San Rafael, C 9 5,024
San Simeon, L 3 100
Santa Ana, I 10 8,429
Santa Barbara, O 5 11,659
Santa Clara, E 11 4,318
Santa Cruz, G 11 11,146
Santa Fe Spgs., I 10 100
Santa Maria, M 4 200
Santa Monica, H 8 7,847
Santa Paula, G 6 2,216
Santa Rita, O 4 150
Santa Rosa, A 9 7,817
Santa Ynez, O 5 250
Santee, L 13.. 75
Saratoga, E 11 1,500
Sargent, G 13. 53
Saticoy, P 6.. 100
Settley, F 6.. 62
Saugus, or Surrey, G 8. 100
Sausalito, C 10 2,383
Savannah, H 10 50
Sawtelle, I 9 2,113
Sawyers Bar, B 3 227
Scales, F 5... 217
Scotia, C 1.. 500
Sebastopol, A 9 1,233
Seiad Valley, A 3 106
Selby, C 10.. 1,000
Selma, K 6.. 1,750
Seema, E 4... 15
Shandon, M 4. 42
Shasta, C 4... 637
Sheepranch, H 5 249
Sheridan, G 4 213
Shingletown, D 4 103
Shorb, H 9... 100
Sierra City, F 6 500
Sierra Madre, D 10 1,103
Sierraville, F 6 [illegible]
Sims, C 4.... 189
Sisson, B 4... 679
Smartville, F 5 789
Smith River, A 2 638
Snelling, I 5.. 318
Soldiers Home, H 9 2,300
Solvang, K 3. 508
Somerset, A 5 200
Somis, P 6.... 60
Sonoma, B 10. 957
Sonora, I 5... 2,029
Soquel, G 11.. 426
Soulsbyville, I 5 250
South Bay, C 1 75
South Pasadena, H 9 4,649
South San Francisco, D 10. 1,989
Spadra, H 10. 100
Spenceville, F 5 146
Springville, P 6 67
Standish, D 6 100
Stanford University, E 11 700
Stege, C 10... 500
Stockton, C 13 23,253
Stonyford, F 3 300
Stonypoint, B 9 54
Strawberry Valley, F 5. 134
Sulsun City, B 11 641
Sulphur Creek, F 3 169
Summerland, O 5 250
Sunolglen, D 12 728
Surrey, G 8.... 100
Susanville, D 6 688
Sutter, F 4... 400
Suttercreek, H 5 2,000
Sycamore, F 4 207
Tahoe, G 6.... 87
Taylorsville, E 6 245
Tehachapi, N 7 [illegible]
Tehama, D 4.. 385
Temecula, J 12 220
Templeton, M 4 308
Terminal, I 9 700
Terminus, B 13 250
Thermal, R 10 700
Thermalito, F 4 80
Thornton, B 13 150
Threerivers, L 7 82
Tia Juana, M 13 100
Tiburon, C 10 2.7
Tipton, L 6... 400
Tollhouse, K 6 213
Tomales, B 8. 125
Topaz, H 7. 30
Towle, F 5... 150
Tracy, D 13.. 382
Traver, L 6... 100
Tres Pinos, J 3 194
Truckee, B 2. 66
Trinity Center, C 3 95
Tropico, H 9.. 10
Truckee, F 6. 1,239
Tulare, L 6.. 2,738
Turlock, I 4.. 1,773
Tustin, I 10.. 800
Tuttletown, I 5 75
Ukiah, F 2.. 2,150
Union, M 4... 50
Upland 2,884
Upper Lake, F 2 205
Upper Mattole, C 1 27
Vacaville, B 11 1,177
Vallejo, B 10. 11,340
Valleybrand, B 8 15
Valley Spgs., H 5 [illegible]
Vallecita, H 5 200
Valvermo, P 8 100
Ventura, O 6. 2,000
Verdugo, H 9 [illegible]
Vernalis, D 13 28
Vina, E 4.... 218
Vineburg, B 10 200
Vineyard, K 13 [illegible]
Visalia, L 6 4,753
Vista Grande, D 10 2,000
Volcano, H 5. 425
Volta, J 4.... 50
Wallace, H 5. 100
Walnutcreek, C 11 449
Walnut Grove, B 13
Walsh Station, A 13 40
Warmsprings, E 11 45
Washington, F 5 350
Waterford, I 5 137
Waterman, H 5 185
Watsonville, J 3 4,146
Watts 1,922
Weaverville, D 3 [illegible]
Weitchpec, B 2 50
Weldon, M 8. 60
W. Butte, F 4 46
Westminster, I 10 575
Westport, E 1 581
W. Saticoy, P 6 100
Wheatland, F 4 481
Whitehouse, C 4 300
Whiteriver, M 7 87
Whitlock, J 6. 125
Whitmore, D 4 97
Whittier, I 10 4,550
Wildomar, J 12 100
Williams, F 3 600
Willits, E 2. 1,153
Willow, E 4.. 1,139
Wilmington, I 9 200
Winchester, I 13 15
Windsor, A 9. 483
Winters, A 11 910
Witch Creek, R 9 100
Woodbridge, E 13 293
Woodland, G 4 3,185
Woodville, L 6 69
Wrights, F 11 280
Yankee Hill, E 5 68
Yolo, G 4.. 284
Yorkville, F 2 27
Yosemite, I 7. 100
Yountville, A 10 307
Yreka, A 4... 1,131
Yuba City, F 4.. 1,100
Zamora, G 4.. 82

COLORADO.

First Settled at Denver, 1858.
Admitted as a Territory Feb. 28, 1861.
Admitted as a State, March 3, 1875.
Area:
Land, 103,658 sq. miles.
Water, 290 square miles.
Total, 103,948 sq. miles.
Population: Last Census, 799,024.
Capital, Denver.

COUNTIES.

County	Key	Pop.
Adams.	E 15....	8,592
Alamosa,	M 11.	X
Arapahoe,	F 15	10,263
Archuleta,	O 7	3,302
Baca,	N 20...	2,516
Bent,	K 19....	5,[illegible]
Boulder,	D 12	[illegible]
Chaffee,	I 10.	7,[illegible]
Cheyenne,	I 19	3,687
Clear Creek,	F11	5,001
Conejos,	M 10.	11,295
Costilla,	N 12..	5,398
Crowley,	K 16..	X
Custer,	I 12..	1,947
Delta,	I 4	15,088
Denver,	E 13.	21,[illegible]
Dolores,	M 4..	642
Douglas,	G 13	3,192
Eagle,	I 9 ..	2,[illegible]
Elbert,	G 14.	5,231
El Paso,	H 13	42,821
Fremont,	J 12	18,881
Garfield,	F 6	6,114
Gilpin,	E 14	4,[illegible]
Grand,	D 10	1,862
Gunison,	J 7.	4,857
Hinsdale,	L 6	646
Huerfano,	M 13	13,[illegible]
Jackson,	B 9..	1,014
Jefferson,	E 12	11,231
Kiowa,	J 19..	2,809
Kit Carson,	G 19	7,183
Lake,	G 9....	10,600
La Plata,	N 4	12,812
Larimer,	B 13	25,270
Las Animas,	O 17	3,[illegible]
Lincoln,	H 17.	4,[illegible]
Logan,	B 18..	5,341
Mesa,	H 3..	22,[illegible]
Mineral,	N 7.	1,290
Moffat,	B 4...	[illegible]
Montezuma,	N 2	5,[illegible]
Montrose,	J 4.	10,291
Morgan,	D 16.	9,[illegible]
Otero,	L 16...	2,[illegible]
Ouray,	L 5...	[illegible]
Park,	G 10....	2,[illegible]
Phillips,	B 20.	3,[illegible]
Pitkin,	H 8...	1,[illegible]
Prowers,	L 20	4,520
Pueblo,	K 14..	3,[illegible]
Rio Blanco,	D 4	2,[illegible]
Rio Grande,	M 9	[illegible]
Routt,	B 7...	[illegible]
Saguache,	L 10	[illegible]
San Juan,	M 5	[illegible]
San Miguel,	L 5	1,[illegible]
Sedgwick,	A 20	[illegible]
Summit,	F 10.	[illegible]
Teller,	I 12..	11,[illegible]
Washington,	K 18	6,[illegible]
Weld,	C 14...	39,177
Yuma,	E 20...	[illegible]
Total		799,024

TOWNS.

Town	Key	Pop.
Abbey,	L 13..	26
Aguilar,	N 14	858
Akron,	D 18...	647
Alamosa,	N 10	3,818
Alder,	K 10...	60
Alfalfa,	O 15.	85
Allenspark,	D 11	50
Alma,	G 10.	701
Altman,	I 12.	145
Ames,	L 4....	150
Amity,	L 21..	250
Anaconda,	I 13	164
Animas,	N 5..	250
Antlers,	E 5...	35
Antonito,	O 10	881
Argo,	E 13...	200
Arkins,	C 12..	40
Arlington,	K 18	50
Arlon,	N 3....	262
Aroya,	I 18...	50
Arvada,	E 13.	811
Ashcroft,	H 8	50
Aspen,	G 8..	1,874
Atwood,	C 18.	250
Ault,	C 14....	561
Aurora,	F 13.	459
Avon,	F 9....	50
Avondale,	K 15	250
Bald Mountain,	E 11	800
Barton,	or Byron, L 21	30
Basalt,	F 7...	235
Bayfield,	O 5.	297
Beacon,	N 14.	250
Berthoud,	B 12.	904
Berthoud,	B 13	778
Berwind,	O 14	600
Blackhawk,	E 11	368
Blanca,	N 11.	250
Bland,	G 1...	75
Bonanza,	K 9..	96
Boulder,	D 12.	9,579
Boylna,	G 17..	50
Breckenridge,	F 10	834
Brighton,	E 13	850
Brookside,	J 12	200
Brush,	J 17..	907
Buena Vista,	I 9	1,041
Buffalo Creek	G 12.	150
Buford,	D 5	50
Burlington,	G 21	368
Burns,	E 7....	75
Butts,	J 14....	50
Byers,	F 15...	125
Caddon,	L 19..	65
Calcite,	J 10..	262
Calhan,	H 14.	125
Cameron,	T 12	116
Campbird,	L 5	175
Canfield,	D 13	125
Canon City,	J 12	5,162
Capitol City,	L 6	150
Capulin,	O 10.	600
Carbondale,	G 7	284
Cardiff,	F 6..	175
Carlbou,	E 11.	50
Carlton,	or Grote, L 20.	75
Carnero,	M 9...	250
Carr,	A 13....	100
Castle Rock,	G 13	765
Catopaxie,	J 11	121
Cedar Edge,	I 4	225
Center,	M 10.	385
Central City,	E 11	1,782
Cheyenne Wells,	I 20	250
Chivington,	I 20	125
Chromo,	O 7..	175
Cimarron,	J 5	60
Coalcreek,	J 12	656
Coaldale,	or Pleasanton, K11	90
Collbran,	G 4.	156
Colona,	J. 4..	75
Colorado City,	I 13	1,423
Colorado Springs	I 13	29,078
Como,	G 10...	411
Conifer,	E 13	50
Conifer,	O 10.	50
Cortez,	N 2...	765
Coventry,	K 3	100
Craig,	C 8...	392
Crawford,	I 5..	250
Creede,	L 7....	741
Creede	.....	129
Crested Butte,		304
Crestone,	L 11	231
Cripple Creek,	I 12	6,298
Crook,	A 19..	50
Crisman,	D 12	100
Cucharas, or Cuchara Jct.,	M 13	375
Curtis,	I 14...	500
Dacono	.....	180
Dayton,	K 6..	64
De Beque,	G 4	125
Deepcreek,	B 7	102
Deertrail,	F 16	75
Delagua,	N 14	588
Dehij,	M 16..	58
Del Norte,	M 9	850
Delta,	I 4.....	2,388
DENVER,	F 13	213,381
Dillon,	F 10...	154
Divide,	H 12.	150
Dolores,	N 3..	320
Dogleville,	J 8	150
Dunton,	M 3..	100
Durango,	O 5.	4,056
Dyke,	O 7....	50
Eads,	J 19....	186
Eagle,	F 7..	124
Eastonville,	H 14	75
Eaton,	C 14..	1,117
Eckert,	I 4...	75
Edgewater,	E 13	512
Edith,	O 7...	75
Elbert,	G 14..	150
Elkton,	I 12..	81
Elliott	I 15..	58
El Moro,	O 14	350
Emma,	G 7...	100
Empire,	E 11.	179
Engle,	O 14...	800
Englewood,	E 13	2,983
Erie,	D 13....	506
Espinoza,	O 10	100
Estes Park,	C 11	300
Eureka,	L 5...	87
Evans,	C 14...	600
Evergreens,	F 12	150
Fair Play,	G 10	265
Falcon,	I 14..	50
Firestone,	D 13	100
Firstview,	I 20	60
Flagler,	G 18.	500
Fleming,	B 19	75
Florence,	K 12	2,172
Floresta,	I 7..	150
Florissant,	I 12	268
Ft. Collins,	B 12	5,216
Ft. Garland,	or Garland, N 11	200
Ft. Logan,	F 13	2,500
Ft. Lupton,	or Lupton, D 13	614
Ft. Morgan,	D 16	2,809
Fountain,	J 14	452
Fowler,	L 16..	922
Frederick	...	266
Frisco.	F 13.	81
Fruita,	G 2...	881
Galatea,	J 18.	200
Gardner,	M 12	175
Garfield,	J 9..	100
Gary,	D 17...	240
Gault,	A 14...	60
Georgetown,	E 11	850
Gillette,	I 13.	33
Gilman,	or Belden, F 9	350
Glenwood	Springs, F 6	2,149
Golden,	F 13.	4,477
Goldfield,	I 12	1,112
Goldhill,	D 12	175
Goodpasture,	I 13	356
Granada,	L 21	232
Granby	...	400
Grand Junction,	H 3	7,734
Grand Lake,	D 10	100
Grand Val.,	or Balzac ...	300
Granite,	H 9.	250
Grant,	G 11.	50
Graycreek,	O 15	75
Greeley,	C 14.	5,179
Grover,	A 15	15
Guadalupe,	I 11..	300
Guffey,	I 16..	300
Gulch,	G 6...	100
Gunnison,	J 7.	1,026
Gypsum,	E 7..	300
Hahns Peak,	B 7	72
Hancock,	J 9.	75
Hastings,	N 14	663
Haxtun,	B 19	40
Hesperus,	O 4	14
Hillrose,	D 17	101
Hillside,	K 11	31
Hoehne,	O 15	50
Holly,	L 21	724
Holyoke,	B 20	600
Hooper,	M 10	100
Howard,	J 10.	175
Howardsville,	M 5	200
Hudson,	D 14	40
Hugo,	H 17	343
Hunted,	H 13.	40
Idaho Springs,	F 11	2,154
Ignacio,	O 5	60
Ilah,	E 13...	150
Independence,	E 13.	800
Ironton,	L 5...	48
Jamestown ..		157
Jefferson,	G 10	75
Johnstown ..		395
Joplin,	O 7..	100
Julesburg,	A 20	962
Kersey,	C 14..	334
Kiowa,	G 14..	100
Kokomo,	G 9.	183
Kremmling,	D 9	141
Lafayette,	E 13	1,892
Laird,	D 21...	100
La Junta,	D 18	1,[illegible]
La Junta,	L 17	1,[illegible]
Lake City,	L 6	307
Lakeside	....	102
Lamar,	L 20 .	2,957
Larkin	O 15	75
Lapoite	B 12	100
Larkspur,	H 13	75
La Salle,	C 14	150
Las Animas,	L 18	2,008
La Valley	O 12	193
La Veta,	M 13	601
Lawtonia		62
Leadville,	G 9	7,[illegible]
Lester		[illegible]
Sedalia,	K 14	150
Limon,	O 17	[illegible]
Littleton,	E 13	1,[illegible]
Lona,	G 2...	800
Longmont,	D 12	4,256
Loveland,	D 13	775
Lupton,	D 13	[illegible]
Lyons,	D 12	622
Magnolia,	E 12	100
Maitland,	L 13	75
Manitou,	N 14	100
Mancos,	O 5	567
Manzanola,	O 10	788
Marble,	G 5..	75
Marion,	D 8..	34
Maxwelton,	C 12	40
Maybell,	C 4	60
Meeker,	D 5...	87
Merino,	C 17..	100
Montezuma,	F 9.	60
Montrose,	J 4.	3,254
Morrison,	F 12	251
Mosca,	M 10..	150
Mountain View		500
Nederland,	F 12	146
Nepesta,	K 15	50
Nevadaville,	E 11	207
New Castle,	E 6	193
Newett,	I 10..	100
New Windsor,	E 11	1,500
Nucla,	O 4	100
Nunn,	C 14	300
Nyland,	K 4	75
Norrie,	E 15..	143
Oak Creek,	C 7	222
Ohio,	J 8	15
Olathe,	J 4	158
Ordway,	L 17	721
Orchard,	O 15	75
Ouray,	L 5	1,055
Overland,	F 13	250
Oxford,	K 14	150
Owl,	E 10...	50
Oxford,	O 4...	500
Pagosa Spgs.,	O 7	669
Paonia,	O 14	200
Palisades,	H 3	900
Palmer Lake,	H13	163
Paoli,	I 9	50
Parlin,	H 5	1,007
Paradox,	K 4	80
Parker,	D 14	100
Parlin,	J 8	100
Peaceful,	M 10.	50
Peckham,	D 13	60
Peetins,	N 4	154
Petersburg,	E 13	100
Piedmont,	K 5	100
Pierce,	B 13..	250
Pine,	G 12	100
Pinon,	I 14	10
Pitkin,	H 8	200
Platteville,	E 14	40
Poncha Spgs.,	I 9	13
Portland,	K 13	200
Powderhorn,	K 7	90
Powell,	O 13	2,000
Pueblo,	K 14	44,755
Ramah,	H 15.	200
Redcliff,	F 9..	385
Red Mountain,	L 5	30
Rico,	M 4....	305
Rodgway, or Ridgway Jct.,	K 5	75
Rollinsville,	G 16	68
Rosedale,	K 14	50
Rockvale,	K 12	1,412
Rockwood,	N 4	10
Rocky Ford,	L 17	3,200
Romeo,	N 10.	264
Rosemont,	I 12	12
Round Hill,	I 13	350
Rowell,	I 14.	350
Ruxton,	N 11	350
Rowena,	O 12	25
Ruskin,	N 11	75
Russell Gulch,	E 11	[illegible]
Rye,	L 13....	200
Saguache	I 9	704
St. Elmo	I 9	16
Salida	I 10	1,125
Salina,	D 12	75
Sargent,	O 10	50
San Luis,	O 12	500
San Rafael	..	204
Sapinero,	J 6.	50
Sargents,	K 9.	100
Sawpit,	L 4..	125
Sedalia,	G 13.	100
Sedgwick,	A 20	200
Seibert,	G 19.	127
Segundo,	O 14	62
Severance,	C 13	100
Sheridan	F 6	623
Beckley,	I 4..	50
Berlin,	I 5...	950
Bethany,	G 6.	517
Bethel,	F 9...	3,327
Bethlehem,	E 5	576
Blackhall,	L 7	250
Bloomfield,	I 3	1,513
Boardman,	C 5	300
Bolton,	K 3...	450
Botsford,	O 7.	700
Bozrah	Ste.	[illegible]
Bozrahville,	M 5	300
Branchville,	M 7	200
Branford,	H 7	5,706
Bridgeport,	E 8	102,054
Bridgewater,	D 5	600
Bristol,	G 4..	6,268
Broadbrook,	J 2	1,300
Brockway,	K 6	60
Brookfield,	C 6	600
Brookfield Center,	C 6.	400
Brookfield Jct.,	C 6	46
Brooklyn,	O 3	2,358
Buckland,	J 3	400
Bulls Bridge,	H 4	50
Burlington,	G 3	1,218
Burnside,	J 2.	1,256
Burrville,	F 2.	100
Canaan,	D 1.	1,803
Cannon Sta.,	C 8	203
Canterbury,	O 4	300
Canterbury Sta., or S. Canterbury,	O 4	70
Canton,	G 3...	178
Canton Center,	G 3	200
Centerbrook,	K 7	300
Center Groton,	N 6	750
Centerhill,	G 2	75
Central Village,	O 4	1,021
Chapinville,	C 1	335
Chaplin,	M 13.	529
Chatham,	J 5.	321
Cheshire,	G 6.	1,389
Chester,	K 6..	1,328
Chesterfield,	M 6	266
Chestnut Hill,	L 4	100
Clarks Cor.,	N 3	50
Clarks Falls,	P 6	300
Clinton,	J 7..	1,384
Clintonville,	H 6	200
Colchester,	L 5	1,990
Colebrook,	F 2	684
Colebrook River,	F 1..	684
Collinsville,	G 3	2,100
Columbia,	L 4	546
Comstocks Bridge,	K 5	200
Cornwall,	D 3.	100
Cornwall Bridge,	K 3	100
Cornwall Hollow,	D 2	100
Cosey,	B 9...	500
Cranbury,	[illegible]	[illegible]
Cromwell,	L 5	2,[illegible]
Danbury,	C 6	20,234
Danielson,	O 3	[illegible]
Darien,	C 9...	2,016
Dayville,	O 3..	400
Deep River,	K 6	1,484
Derby,	F 7...	8,[illegible]
Duncan,	J 6...	[illegible]
Durham,	I 6..	500
Durham Center,	I 6	287
Eagleville,	L 3	200
E. Berlin,	I 5	78
E. Canaan,	D 1	50
Eastford,	N 2	300

CONNECTICUT.

First Settled at Windsor, 1633.
One of the Original Thirteen States.
Area:
Land, 4,820 sq. miles.
Water, 145 square miles.
Total, 4,965 sq. miles.
Population: Last Census, 1,114,756.
Capital, Hartford.

COUNTIES.

County	Key	Pop.
Fairfield,	D 7.	245,322
Hartford,	I 3.	250,182
Litchfield,	E 3	70,261
Middlesex,	J 6	45,637
New Haven,	G 6	337,282
New London,	N 5	91,253
Tolland,	L 3..	26,459
Windham,	O 3	48,361
Total		1,114,756

TOWNS.

Town	Key	Pop.
Abington,	N 3	300
Adams,	D 7..	200
Addison,	J 4..	300
Allingtown,	G 7	300
Alnston,	L 4.	150
Andover,	K 4.	384
Ansonia,	F 7..	15,152
Ashford,	M 3.	700
Aspetuck,	D 8	150
Avon,	H 3....	1,077
Bakersfield,	F 3	600
Ballouville,	P 3	250
Baltic,	N 5...	500
Bantam,	E 4..	500
Barkhamsted,	G 2	150
Beacon Falls,	F 6	623
Beckley,	I 4..	50
Berlin,	I 5...	950
Bethany,	G 6.	517
Bethel,	D 9...	3,327
Bethlehem,	E 5	576
Blackhall,	L 7	250
Bloomfield,	I 3	1,513
Boardman,	C 5	300
Bolton

E. Glastonbury, J 4 350
E. Granby, I 2 684
E. Haddam, K 6 900
E. Hampton, J 5 1,400
E. Hartford, I 3 3,000
E. Hartland, I 2 1,167
E. Haven, H 7 1,167
E. Killingly, P 3 700
E. Litchfield, F 3 30
E. Lyme, M 7 836
E. Morris, E 4 100
E. Norwalk, C 9 3,500
Easton, D 7 300
E. Port Chester, A 9 2,000
E. River, I 7 330
E. Thompson, P 1 275
E. Willington, M 3 150
E. Windsor, J 2 233
E. Windsor Hill, J 3 425
E. Woodstock, O 2 350
Ekonk, P 4 125
Ellington, K 2 1,829
Elliott, N 5 200
Elmwood, I 4 300
Emerald, J 2 850
Essex, K 7 2,800

Fairfield, D 8 1,539
Falls Village, D 2 600
Farmington, H 4 1,333
Fitchville, M 5 150
Ft. Prospect, G 4 3,267

Gales Perry, N 6 184
Gardner Lake, M 5 121
Gaylordsville, C 4 400
Georgetown, C 7 500
Gildersleeve, I 5 1,156
Glene, K 4 370
Glese, O 5 800
Glastonbury, H 4 1,700
Gleason, H 9 320
Glenville, A 9 800
Goshen, F 3 520
Grafton, H 2 571
Greenfield Hill, D 8 1,000
Green Farms, D 9 150
Greenwich, B 9 5,072
Griswold, O 5 466
Groveman Dale, G 2 900
Groton, N 7 5,226
Guilford, I 7 2,762
Gulfview Ile, M 3 227

Hadlock, J 6 100
Hadlyme, K 6 200
Halfville, N 6 300
Hamden, L 6 265
Hamden, G 6 4,062
Hamden, N 5 470
Hanover, N 4 400
HARTFORD, I 3 98,915
Hartland, G 2 143
Harwinton, F 3 1,213
Hayes Ville, I 6 600
Hazardville, J 2 1,200
Hazardville Sta. or Scitico, J 2 534
Hebron, L 4 416
Higganum, J 6 1,600
Highland Park, K 5 250
High Ridge, B 8 535
Highwood, G 7 275
Hockanum, I 4 570
Hopewell, I 2 300
Hopriver, L 4 150
Hotchkissville, E 5 400
Huntington, E 7 1,000
Hurlbutt, C 8 187
Ivoryton, K 7 650

Jewett City, O 5 2,224

Kensington, H 5 1,663
Kent, C 4 400
Kent Furnace, C 4 180
Kibbe, K 1 200
Killingworth, J 7 651

Lakeville, C 2 1,075
Laurel Glen, P 6 180
Lebanon, M 4 1,221
Ledyard, N 6 976
Leetes Isl., I 7 170
Leonard Bridge, L 4 100
Liberty Hall, L 4 200
Lime Rock, D 2 750
Litchfield, E 4 3,300
Little River, I 5 86
Long Hill, E 7 400
Long Ridge, B 8 430

Madison, J 7 918
Manchester, J 3 3,026
Manchester Green, J 3 325
Mansfield, L 3 200
Mansfield Center, M 3 350
Mansfield Depot, L 3 250
Mapleton, I 1 60
Marbledale, D 4 220
Marion, G 5 270
Marlboro, K 4 257
Mechanicsville, O 2 700
Melrose, J 2 125
Meriden, H 5 27,265
Merrow, L 3 100
Minnus, B 9 500
Middlebury, F 5 736
Middlefield, I 5 645
Mid. Haddam, J 5 550
Middletown, I 5 11,851
Milford, D 8 3,685
Millville, G 5 350
Millington, L 6 145
Mill Plain, B 6 400
Millstone, M 7 200
Milltown, O 6 500
Milton, D 3 100
Mineral Spring, E 5 200
Mohegan, N 6 178
Monroe, E 7 300
Montowese, H 7 550
Montowese Sta., H 7
Montville, or Palmertown, M 6 1,010
Montville Sta., or Uncasville, N 6 667
Moodus, K 5 1,200
Moosup, O 4 2,000
Mystic, E 4 400
Morris Sta., or W. Morris, D 4 35
Mt. Carmel, G 6 650
Mt Hope, M 7 50
Mystic, O 7 3,000

Naugatuck, F 6 8,041
Newing, F 3 445
New Boston, G 1 100
New Britain, H 4 42,916
New Canaan, B 8 2,908
New Fairfield, C 3 584
New Hartford, G 2 2,241
New Haven, G 7 133,605
Newington, I 4 694
Newington Jct., I 4 347
New London, N 5 19,659
New Milford, C 5 4,600
New Preston, D 4 475
Newtown, F 6 2,257
Niantic, M 7 100
Nichols, E 8 300
Norfolk, G 1 1,775
Norfolk, E 2 1,611
Norton, C 9 600
Norwich Heights, C 9 500
N. Ashford, N 2 200
N. Branford, H 7 352
N. Canaan, G 2 200
N. Grafton, H 4 300
Northford, H 6 367
N. Franklin, N 6 100
N. Granby, H 2 145
N. Grosvenor Dale, N 4 2,000
N. Guilford, I 7 500
N. Haven, H 6 2,961
N. Kent, C 4 150
N. Lyme, M 6 170
N. Plain, L 6 75
N. Redfield, H 7 140
N. Stamford, B 8 852
N. Sterling, P 3 125
N. Stonington, O 6 500
Northville, C 4 400
N. Westchester, or Westchester Sta., K 5 250
N. Wilton, C 8 380
N. Windham, M 4 200
N. Woodbury, E 5 760
N. Woodstock, O 2 350
Norwalk, C 9 6,954
Norwich, N 5 20,367
Norwichtown, N 5 1,200

Oakdale, M 6 325
Oakville, F 5 600
Ocean, N 5 300
Old Lyme, L 7 730
Old Mystic, L 7 400
Old Saybrook, K 7 1,401
Onco, P 4 100
Orange, F 7 1,298
Orangeville, F 3 687
Oxford 952

Packerville, O 4 200
Pelnarstown, or Mentville, M 6 1,010
Pendleton Hill, P 5 100
Pequabuck, or Terryville Sta., F 4 350
Phoenixville, N 2 123
Pine Meadow, G 3 518
Pine Orchard, H 7 500
Plainfield, O 4 1,240
Plainville, H 4 2,189
Plantsville, G 5 1,800
Plattsville, D 8 310
Pleasant Valley, G 2 300
Plymouth, F 4 738
Pomfret, O 2 500
Pomfret Cen., O 2 531
Pomfret Ldg., O 3 55
Poquetanuck, N 6 500
Poquonock, I 2 900
Poquonock Bridge, N 7 350
Portland, I 5 3,586
Preston, O 5 1,597
Putnam, O 2 6,937

Quaker Hill, N 6 200
Quinebaug, O 4 300

Rainbow, I 2 312
Redding, C 7 400
Redding Ridge, D 8 240
Redding Sta., or West Redding, C 7 178
Reynolds Bridge, F 4 300
Ridgebury, B 7 250
Ridgewood, C 7 2,626
River Bank, B 9 300
Riverside, B 9 240
Riverton, F 2 200
Robertsville, P 2 60
Rockfall, I 5 200
Rockville, K 3 7,977
Rockyville, I 4 1,026
Romford, D 4 78
Round Hill, A 9 1,000
Rowayton, C 9 1,116
Roxbury, D 5 400
Roxbury Sta., D 5 400

Sachem Hd., I 8 75
Salem, L 6 168
Salisbury, C 2 280
Sandy Hook, D 6 1,176
Sandford, C 7 340
Sangatuck, D 9 947
Scotland, N 4 471
Seymour, F 6 2,350
Shaghaticoke, J 6 100
Shelter Sta., J 1 115
Sherman, C 7 1,482
Silver Val., C 3 300
Shelton, F 7 4,572
Sherman, C 7 608
Short Beach, H 7 200
Silvdale, I 4 500
Silver Mine, C 8 100
Simsbury, H 5 884
Somers, K 2 300
Somerville, K 2 900
Sound Beach, F 9 804
S. Britain, D 6 528
Southbury, E 6 160
S. Canterbury, or Canterbury Sta., O 4 76
S. Coventry, L 3 952
Southford, E 6 250
S. Glastonbury, I 4 960
Southington, G 5 3,411
S. Kent, C 4 40
S. Killingly, P 3 150
S. Lyme, L 7 200
S. Manchester, J 3 6,000
S. Meriden, H 5 700
S. Norfolk, C 9 8,968
Southport, D 8 1,250
S. Wethersfield, I 4 250
S. Willington, L 3 254
S. Wilton, C 8 207
S. Windham, M 4 100
S. Windsor, J 3 600
S. Woodstock, O 2 350
Springdale, B 9 535
Stafford, L 2 300
Stafford Springs, or Stafford, L 2 2,400
Staffordville, L 4 150
Stamford, B 9 25,138
Stanwich, B 9 503
Stepney, D 7 350
Stepney Depot, D 7 250
Sterling, D 4 450
Stevenson, E 6 113
Stonington, O 7 2,278
Stonycreek, H 7 1,100
Storrs, L 3 200
Stratford, D 8 3,000
Suffield, I 2 2,641

Taftville, N 5 4,300
Talcottville, K 3 550
Tariffville, H 9 570
Terryville, F 3 2,500
Terryville Sta., or Pequabuck, F 4 350
Thomaston, F 4 3,300
Thompson, R 5 750
Thompsonville, J 2 4,000
Tolland, L 3 1,026
Torrington, E 3 11,000
Totoket, H 7 85
Tracy, H 6 164
Trumbull, E 8 887

Tyler City, F 7 150
Tylerville, K 6 100

Uncasville, or Montville Sta., N 6 667
Union, M 2 100
Union City, F 5 2,500
Unionville, G 3 1,998

Vernon, K 3 446
Versailles, N 5 189
Vintons Mills, J 2 150
Voluntown, O 5 847

Wallingford, H 6 3,001
Wapping, J 3 789
Warehouse Pt., J 2 1,250
Warren, D 4 122
Warrenville, M 3 200
Washington, D 4 500
Washington Depot, D 4 457
Waterbury, F 5 73,141
Waterford, N 6 2,504
Watertown, F 5 3,100
Wauregan, O 4 400
Weatogue, H 3 320
West Ashford, M 3 225
Westbrook, K 7 884
W. Cheshire, G 5 400
Westchester, K 5 250
Westchester Sta., or N Westchester, K 5 200
W. Cornwall, D 3 50
Westfield, M 2 232
W. Goshen, G 4 45
W. Granby, H 2 343
W. Hartford, I 3 2,186
W. Hartland, G 1 114
W. Haven, G 7 5,274
Westhampton, N 4 200
W. Morris, or Morris Sta., D 8 35
W. Mystic, O 2 142
W. Norfolk, E 5 124
W. Norwalk, C 9 500
Weston, C 8 790
Westport, D 8 2,000
W. Redding, or Redding Sta., C 7 178
W. Simsbury, H 3 320
W. Stafford, L 2 237
W. Suffield, I 2 820
W. Thompson, O 2 250
W. Torrington, E 3 452
W. Willington, L 3 150
W. Woodstock, N 2 350
Wethersfield, I 4 2,387
Whitneyville, G 7 100
Willimantic, M 4 11,250
Wilson, I 3 382
Wilsonville, G 1 200
Wilton, C 8 417
Winchester Center, E 2 950
Windham, M 4 600
Windsor, I 3 2,000
Windsor Locks, I 2 2,997
Windsorville, J 2 250
Winnepauk, C 8 1,000
Winsted, F 2 6,804
Wolcott, G 5 581
Woodbridge, F 7 52
Woodbury, E 5 852
Woodmont, G 8 100
Woodstock, O 2 356
Woodstock Valley, N 2 345

Yalesville, H 6 1,500
Yantic, N 5 600

DELAWARE.

First Settled at Wilmington, 1638.

One of the Original Thirteen States.

Area:

Land, 1,965 sq. miles.

Water, 405 square miles.

Total, 2,370 sq. miles.

Population, Last Census, 202,322.

Capital, Dover.

COUNTIES.

County.	Key.	Pop.
Kent,	D 16	32,741
New Castle,	B 16	123,188
Sussex,	F 17	46,113
Total Pop.,		202,322

TOWNS.

Town.	Key.	Pop.
Adamsville,	E 6	10
Argo,	E 17	45
Armstrong,	C 6	63
Ashland,	A 16	26
Bacons,	G 16	28
Bethel,	G 18	185
Bayville,	G 18	27
Bear,	B 16	42
Belvin,	A 17	250
Bethel,	F 16	150
Blackbird,	C 16	75
Blackiston,	C 16	25
Brides,	E 16	500
Bowers,	D 17	212
Bradford,	D 16	37
Bridgeville,	F 16	937
Camden,	D 16	552
Cannon,	F 16	95
Cedar Berry,	D 16	42
Carpenter,	A 17	42
Centerville,	A 16	200
Cheswold,	D 16	223
Cheriana,	A 16	400
Clayton,	A 17	761
Clayton,	C 16	300
Concord,	F 16	300
Cooks Bridge,	B 16	50
Cooleyville,	F 18	125
Dagsboro,	F 17	176
Delaware City,	B 16	1,172
Delmar,	G 16	326
DOVER,	D 16	3,270
Downs Chapel,	D 16	54
Drawbridge,	E 18	85
Edgemoor,	A 16	497
Ellendale,	E 17	216
Elsmere,	B 16	374
Farmington,	E 16	235
Farmhurst,	B 16	528
Faulkland,	A 16	244
Felton,	D 16	451
Frankford,	F 18	395
Frederica,	D 17	659
Georgetown,	F 17	1,609
Glasgow,	B 16	146
Grangeville,	A 16	41
Greenville,	A 16	48
Greenwood,	E 16	362
Grubbs,	A 17	68
Gumboro,	G 17	88
Harbeson,	F 17	135
Harrington,	E 16	1,590
Hartly,	D 16	172
Henry Clay,	D 16	871
Houston,	E 16	260
Hickman,	E 16	96
Hockessin,	A 16	146
Hollwock,	A 17	249
Hollyville,	F 18	63
Houston, Sta.,	E 16	150
Kenton,	D 19	209
Landes,	F 18	76
Laurel,	F 16	216
Lebanon,	D 17	150
Lepsic,	D 16	271
Lewes,	E 18	2,158
Lincoln,	E 17	347
Little Creek,	D 17	235
Lowes Cross Roads,	F 17	70
McDonough,	C 16	82
Magnolia,	D 17	210
Marshallton,	B 16	424
Masten,	E 16	27
Middleford,	E 16	36
Middletown,	C 16	1,399
Milbury,	F 18	75
Milford,	E 17	2,093
Millsboro,	F 17	451
Millville,	F 18	193
Milton,	E 17	1,038
Mission,	F 17	35
Mt. Cuba,	A 16	146
Mt. Pleasant,	B 16	192
Nassau,	E 18	110
Newark,	B 16	1,913
Newcastle,	B 16	3,351
Newport,	B 16	722
Oakley,	F 16	30
Ocean View,	F 18	262
Odessa,	C 16	585
Omar,	F 18	70
Overbrook,	E 18	31
Owens,	E 16	50
Pearson,	D 16	42
Pepper,	F 17	35
Porters,	B 16	32
Port Penn,	B 16	299
Redden	F 17	50
Reeves,	B 16	52
Rehoboth,	F 18	327
Richardson Park,	B 16	178
Rising Sun,	D 16	257
Rockland,	A 16	392
Roxana,	F 18	155
St. Georges,	B 16	264
Sandtown,	D 16	27
Seaford,	F 16	2,108
Sellyville,	G 18	342
Shoulds,	F 17	27
Smith,	F 17	30
Smyrna,	C 16	1,812
Stanton,	B 16	291
Staterand,	B 16	96
Staytonville,	E 16	28
Steele,	F 17	135
Sunnyside Bridge,	E 16	132
Swanwore,	E 17	30
Talleyville,	A 16	32
Taylors Bridge,	C 16	243
Townsend	C 16	494
Viola,	D 16	187
Warwick,	F 17	60
Whitesville,	G 17	100
Williamsville,	G 18	62
Wilgewrove,	D 16	165
Wilmington,	B 16	87,411
Winterthur,	A 16	206
Woodlide,	A 16	175
Woodlawn,	F 16	204
Woodside,	D 16	300
Wyoming,	D 16	517
Yorklyn,	A 16	228

DIST. OF COLUM.

Organized as a Territory, July 16, 1790.

Organized as a District, March 3, 1791.

Area:

Land, 60 square miles.

Water, 16 square miles.

Total, 76 square miles.

Population: Last Census, 331,069.

Capital, Washington.

TOWNS.

Town.	Key.	Pop.
Anacostia,	H 3	2,158
Brentwood,	G 2	26
Brookland,	G 3	1,500
Congress Heights,	H 3	2,000
Deanwood,	H 4	100
Good Hope,	H 3	2,186
Kentworth,	H 4	200
Langdon,	G 3	500
Takoma Pk.,	G 3	1,250
Tennallytown,	G 2	964
Terra Cotta,	G 3	106
Uniontown, or Anacostia,	H 3	2,158
WASHINGTON,	H 3	331,069

FLORIDA.

First Settled at St. Augustine, 1565.

Admitted as a Territory, March 30, 1822.

Admitted as a State, March 3, 1845.

Area:

Land, 54,861 sq. miles.

Water, 7,880 sq. miles.

Total, 58,966 sq. miles.

Population, Last Census, 391,848.

Capital, Tallahassee.

COUNTIES.

County.	Key.	Pop.
Alachua,	D 9	34,205
Baker,	B 9	4,805
Bay,	S 6	[illegible]
Bradford,	C 9	14,090
Brevard,	K 14	4,717
Broward,	P 15	[illegible]
Calhoun,	S 5	7,465
Citrus,	G 9	6,731
Clay,	C 10	6,116
Columbia,	C 8	17,689
Dade,	O 15	11,933
De Soto,	M 10	14,200
Duval,	B 10	75,043
Escambia,	R 1	38,029
Franklin,	C 2	5,201
Gadsden,	A 2	22,198
Hamilton,	E 7	11,825
Hernando,	H 9	4,997
Hillsboro,	L 8	78,374
Holmes,	Q 6	11,597
Jackson,	Q 3	29,821
Jefferson,	C 4	17,210
Lafayette,	C 6	6,710
Lake,	G 11	9,569
Lee,	O 11	6,224
Leon,	B 7	19,127
Levy,	E 8	10,951
Liberty,	E 1	4,700
Madison,	B 5	16,939
Manatee,	L 9	9,550
Marion,	E 10	26,941
Monroe,	P 12	21,503
Nassau,	A 10	10,525
Okaloosa,	R 3	[illegible]
Orange,	H 12	19,167
Osceola,	I 12	5,507
Palm Beach,	O 14	5,577
Polk,	J 10	7,502
Putnam,	C 11	[illegible]
Pork,	J 12	21,148
Pasco,	F 9	[illegible]
Saint Johns,	D 12	14,207
Sumter,	G 10	15,439
Santa Rosa,	O 2	14,897
Semmole,	H 12	[illegible]
Sumter	H 10	6,426
Suwanee,	C 7	18,667
Taylor,	C 5	7,163
Volusia,	I 12	16,510
Walkulla,	C 5	4,802
Walton,	R 5	16,460
Washington,	R 6	16,462
Total		752,619

TOWNS.

Town.	Key.	Pop.
Aberdeen,	Q 5	5
Alachua,	D 5	600
Alafia,	M 9	400
Alaqua,	A 2	7
Alford,	R 7	150
Allen,	T 7	30
Allenhee,	R 8	50
Alma,	R 5	100
Almeda,	L 11	30
Altoona,	G 11	200
Alva,	N 11	295
Anastasia,	D 12	50
Anclote,	L 9	75
Andera,	B 8	50
Anona,	J 8	70
Antioch,	E 10	422
Apalachicola,	L 5	3,095
Apopka,	H 12	420
Arcadia,	M 11	1,746
Arc City,	Q 16	200
Archer,	D 9	118
Argyle,	R 5	255
Arpika,	H 8	50
Armstrong,	D 12	200
Arran,	B 3	130
Arcadonda,	D 9	500
Ashmore,	C 3	150
Astatula,	G 11	75
Auburndale,	J 11	275
Avella,	A 1	500
Avon Park,	K 11	125
Bagdad,	R 2	500
Baker,	M 1	50
Bascom,	E 10	651
Battle Ville,	F 12	40
Beach,	K 11	50
Beard,	J 11	100
Bartow,	J 11	258
Bell,	Q 8	100
Bessie,	P 5	25
Bevis,	A 1	185
Bayard,	C 12	125
Bayard,	S 7	50
Belle,	C 12	125
Bayard,	R 5	50
Bedford,	R 5	50
Bell,	D 8	242
Bellview,	P 10	150
Belleville,	A 6	125
Belmont,	A 11	275
Bennett,	P 1	100
Berta,	A 8	100
Bessemer,	L 15	60
Blackmon,	Q 7	275
Bellaire,	P 9	1,621
Blountstown,	A 5	50
Blountstown,	R 6	546
Bloodsprings,	Q 1	700
Bloomfield,	O 16	30
Bloomington,	I 11	35
Bonifay,	Q 6	922
Bonnieson,	[illegible]	200
Boston,	[illegible]	85
Bowling Green,	K 11	422
Boulton,	O 16	200
Bradentown,	L 8	1,888
Branford,	C 7	620
Brent,	R 2	50
Bristol,	K 5	796
Bronson,	E 8	799
Brooklyn,	D 10	80
Brooksville,	H 9	979
Brownville,	L 10	50
Bureville,	B 10	100
Bunnell,	E 12	40
Burbank,	F 10	250
Bushnell,	H 10	939
Call,	C 7	50
Cadiz,	A 11	200
Calais,	B 11	6
Calhoun,	D 10	50
Callahan,	B 12	200
Cambridge,	D 10	200
Campbellton,	D 10	200
Campville,	H 11	16
Canal,	B 1	12
Canaveral,	R 11	60
Cantonment,	R 1	50
Capitola,	Q 7	100
Carlton,	C 10	200
Carrabelle,	D 10	200
Carrollwood,	H 9	50
Carter,	C 11	100
Cedar Keys,	E 8	150
Chaffee,	H 12	50
Chattahoochee,	A 1	500
Chelsea,	A 12	250
Chipola,	K 11	50
Chiefland,	E 9	50
Chuluota,	H 12	100
Clearwater,	L 8	300
Cocoa,	E 10	300
Cocoa Beach,	R 11	100
Cocoanut Grove,	K 16	50
Cocoa,	E 10	850
Colson,	C 4	100
Columbia,	C 8	50
Comet,	L 10	70
Conway,	H 12	34
Cora,	S 7	100
Cottondale,	Q 7	250
Coquina,	H 14	125
Cow Creek,	C 8	150
Crandall,	A 11	125
Crawford,	A 10	100
Crawfordville,	B 7	250
Crescent City,	E 11	677
Crescent,	Q 4	100
Crystal River,	E 9	417
Cuscowilla,	I 6	65
Crystal River,	E 8	662
Cuba,	R 6	150
Cypress,	Q 8	100
Dade City,	I 9	1,006
Dade,	Q 5	30
Dania,	P 16	285
Day,	F 6	250
Deerfield,	L 15	382
Deerland,	Q 4	40
De Funiak Springs,	R 5	2,017
De Land,	F 12	2,812
Delray Spgs.,	P 16	216
Dellwood,	Q 8	200
Derby,	P 19	80
Destin,	S 1	34
Dexter,	E 10	150
Dias,	A 5	50
Dinner Isl.,	P 12	30
Dismore,	B 11	50
Dixie,	Q 4	35
Dodge,	E 7	100
Dowling Park,	B 6	200
Dublin,	A 4	50
Dunn,	J 8	276
Dunnellon,	F 9	1,227
Durant,	E 12	53
Dutton,	D 8	300
Duval,	A 11	75
Eagle Lake,	J 11	100
Earlington,	P 9	95
Earlton,	E 11	50
Eastpoint,	D 10	50
Eau Gallie,	E 10	100
Ebro,	L 15	429
Edna,	L 16	225
Eldora,	I 9	75
Elkton,	K 5	75
Ellaville,	A 6	150
Ellenton,	L 8	250
Elsie,	E 8	250
Emma,	F 12	50
Enchanted,	M 9	75
Enterprise,	G 11	200
Estero,	P 15	100
Eustis,	H 12	200
Evinston,	C 7	100
Fairbanks,	D 11	100
Fairfield,	B 7	100
Fanny,	E 1	100
Fanning,	D 11	100
Fernandina,	A 12	5,182
Flemington,	E 10	200
Florida City,	S 15	100
Floral City,	G 9	488
Forestry,	H 12	125
Fort Ashby,	K 5	150
Fort Drum,	K 14	60
Ft. George,	B 12	100
Ft. Lauderdale,	P 16	125
Ft. Meade,	K 11	1,165
Ft. Myers,	O 11	2,462
Ft. Ogden,	M 10	380
Ft. Pierce,	E 15	1,382
Ft. White,	C 8	250
Francis,	D 11	250
Freeman,	H 8	100
Freeport,	R 5	800
Frink,	S 8	80
Fruitland,	E 11	56
Fruitland Pk.,	G 10	150
Fruitville,	L 9	50
Fulton,	R 12	200
Gainesville,	D 9	6,381
Gamble,	D 9	2
Galloway,	J 10	5
Gandy,	L 11	7
Gen.	J 9	22
Gen.	S 4	7
Gen.	B 8	5
Gen.	S 7	7
Gifford,	K 5	100
Gilchrist,	I 11	7
Glen,	S 8	15
Glenwood,	Q 7	75
Gotha,	A 2	75
Grand Ridge,	A 5	100
Grand,	J 11	4
Green Cove Spgs.,	H 11	1,135
Greenville,	C 12	5
Greenville,	A 2	37
Greenwood,	Q 5	40
Gretna,	A 2	75
Griffin,	A 5	75
Grove City,	N 9	175
Grove Park,	D 10	262
Guest Haven,	L 10	50
Gulf Port,	L 8	100
Hagans Springs,	H 11	100
Hallandale,	P 16	200
Hamilton,	A 6	50
Harmony,	A 12	50
Hasson,	J 8	50
Hawks,	A 1	50
Hawks Park,	C 7	50
Hawthorne,	A 9	50
Hebe Sound,	M 16	50
Helder,	C 8	50
Hilliard,	D 12	50
Hilsboro,	D 1	100
Holly Hill,	E 11	50
Holt,	R 5	50
Homeland,	E 10	50
Homosassa,	E 8	50
Hopkins,	H 10	50
Horseshoe,	R 5	50
Hudson,	E 8	50
Hull,	M 10	50
Humphries,	E 11	50
Hurlburt,	D 12	50
Hypoluxo,	P 17	50
Ionacton,	A 5	50
Indiantown,	L 16	50
Inglis,	E 9	50
Inverness,	G 9	50
Irwinton,	R 5	50
Isabella,	S 8	50
Island Grove,	D 9	50
Istachatta,	J 12	50
Ivan,	B 3	50
Jacksonville,	D 11	50
Jacob,	Q 7	50
Jamison,	A 5	50
Jasper,	A 5	50
Jennings,	A 5	50
Jensen,	A 10	50
Jessamine,	C 9	50
Jacksonville,	D 11	50
Juniper,	A 5	50
Kendrick,	I 5	50
Keystone,	I 9	50
Kingsley,	A 11	50
Kissimmee,	J 11	50
Knowlton,	I 5	50
Kendale,	P 16	50
Kenwyck,	P 16	50
Lake Jackson,	A 3	136
Lake City,	B 8	5,032
L. Como,	E 11	200
L. Geneva		50
L. Helen,	G 13	646
L. Butler,	C 5	385
L. Butler,	C 5	50
L. Bird,	C 5	50
L. Buffum,	J 11	50
L. Butler,	C 5	385
Lake Cy.,	B	5,032
L. Como,	E 11	200
L. Geneva		50
L. Helen,	G 13	646
Lake Jackson,	A 3	136

Lakeland, J 11	3,719
L. Maitland..	157
L. Mary, G 12	100
L. Weir, F 10	100
Lakewood	360
Lamont, B 5.	485
Larzo, J S...	291
[illegible]	[illegible]
[illegible]	[illegible]
[illegible]	[illegible]
[illegible] City.	[illegible]
[illegible]	[illegible]
[illegible]	[illegible]
[illegible]

Pineview, N 8 708
Pistol, G 10.. 50
Pitts, O 7.... 279
Plains, O 4.. 400
Plainville, L 5 [illegible]
Pleasanthill, L 4 103
Point Peter, G 9 150
Pooler, N 14. 337
Popes Fy, K 7 100
Poplar, L 4... 100
Portal, M 13. 150
Portdelafe, H 6 1,000
Porterville, M 5 300
Poulan, Q 6.. 652
Powder Spgs, G 4 315
Powelton, I 10 100
Preston, O 4. 259
Pretoria, Q 5. 369
Pride, I 10... 100
Pulaski, M 13 207
Putney, Q 5.. 75

Quitman, T 7. 3,915

Raccoon Mills, E 1 113
Raines, S 6... 59
Raleigh, K 4. 150
Rays Mills, K 9 300
Redan, H 5.. 120
Register, M 13 300
Reidsville, O 13 454
Rentz, M 9... 275
Resaca, D 3.. 112
Reynolds, L 5 521
Rhine, O 8... 321
Richboro, P 14 60
Richland, N 4 1,250
Richwood, O 7 300
Riddleville, K 11 140
Ridgeville, Q 15 300
Rincon, N 15. 100
Ringgold, C 2 398
Rising Fawn, [illegible] 225
[illegible] 201
[illegible] 139
[illegible] 170
[illegible] 227
[illegible] 860
Roanoke, M 10 152
[illegible] 1,034
[illegible] D 2 50
Rocky Ford, L 14 385
Rocky Mt., J 3 61
Rodling, O 15. 50
Rogers, K 12. 300
Rome, C 2.... 12,609
Roopville, I 2 173
Roscoe, I 3... 50
Rossville, C 2. 1,059
Roswell, G 5.. 1,158
Round Oak, J 7 100
[illegible] 300
Royston, P 9. 1,422
Ruckersville, I 10 88
Rural Vale, C 3 100
Rutledge, H 7 606

Saffold, R 2... 50
St. Clair, J 12 200
St. George ... 272
St. Marys, [illegible] 601
St. Simons Mills, R 14. 225
Sale City, R 6 402
Sandersville, K 9 2,641
Sargent, I 3.. 200
[illegible] 441
[illegible] 100
Savannah [illegible] 65,064
[illegible] 150
Scottsville, T 14 75
Scotland, O 10 150
Scott, M 10... 212
Screven, Q 13 273
Seabrook, P 5 100
Seney, F 4... 120
Senoia, J 2... 1,111
Sessoms, Q 10 75
Sevilla O 7.. 193
Sandy Dale, I 7 344
Sharon, H 10. 246
Sharpsburg, I 3 166
Sharptop, E 4 50
Shaw, C 1.... 100
Shellman, P 3 785
Shiloh, L 3.. 250
Shoulder, I 9. 46
Sileam, I 9... 300
Silver Creek, F 2 30
Simpson, I 2.. 80
Slaton 500
[illegible] K 6.. 300
[illegible] O 13 100
Smithonia, F 9 206
Smithville, O 5 574
Smyrna, G 4.. 500
Snapping Shoals, I 2 198
Snow, N 6.... 300
Social Circle, H 7 1,590
Sofkee, L 7... 50
Soperton, M 11 469
Sopue, C 7... 50
Southwell, N 14 100
Spann, or Meadows, L 10. 50
Sparks, R 8.. 842
Sparta, J 9... 1,715
Spread, J 11.. 370
Springfield, M 16 504
Spring Place, C 3 242
Springvale, P 3 162
Starrsville, H 6 400
Statenville, T 9 100
Statesboro, M 13 2,520
Statham, G 7. 621
Stanton, G 8. 100
Stellaville, J 11 149
Sterling, Q 14 171
Stevens Pottery, K 8 200
Stewart, E 6.. 40
Stilesboro, F 2 200
Stillmore, M 11 645
Stillwell, M 15 100
Stilson, N 14. 150

Stockbridge, I 5 200
Stockton S 9. 200
Stone Mtn., N 5 1,062
Sudie, G 3.... 50
Sugar Val., D 2 197
Summertown, L 12 127
Summerville, D 2 657
Sunnyside, I 12..... 4,361
Summit, M 12 506
Sumner, Q 7. 336
Sunny Side, I 5 200
Sunset, R 6.. 50
Surrency, P 12 259
Suwanee, F 6 250
Swainsboro, M 11 1,313
Sweetgum, C 6 28
Swords, H 8.. 107
Sylvania, L 14 1,400
Sycamore, P 7 296
Sylvester, Q 6 1,447

Talbotton, L 4 1,081
Talking Rock, D 4 108
Tallapoosa, H 1 2,117
Tallulah Falls, C 8 85
Talmo, F 7... 150
Tarboro, S 14 100
Tarver, T 9.. 150
Tate, E 4.... 500
Taylors Creek, O 13 197
Taylorsville, F 3 130
Tazewell, M 3 125
Temple, H 2. 711
Tennille, K 10 1,622
Texas, Q 8... 150
Thalin, R 14. 40
Thebes, O 14. 300
Thelma, S 10. 200
The Rock, K 5 138
Thomaston, K 4 1,645
Thomasville, T 5 6,727
Thomson, I 11 2,151
Thrift, L 12.. 50
Thunderbolt, N 16 592
Tifton, Q 7... 2,381
Tiger, C 8... 125
Tignal, G 10. 320
Tilton, D 3... 242
Tison, O 12... 75
Toccoa, D 8.. 3,120
Tompkins, S 13 75
Toomsboro, L 4 404
Towns, O 10.. 150
Townsend, Q 14 70
Trenton, C 1.. 302
Trinity, O 14. 50
Trion, D 2.... 1,721
Tunnel Hill, C 4 295
Turin, J 2.... 263
Turnerville, D 8 75
Tybee, O 16.. 786
Ty Ty, Q 7... 276

Unadilla, N 6 1,003
Union City 534
Union Pt., H 9 1,363
Uniontown, Q 9... 200
Uptonville, or Wainwright, S 12 50

Valambrosa, M 9 100
Valdosta, T 8 7,656
Vaughn, J 4.. 50
Victory, I 2.. 63
Vidalia, N 11 1,776
Vienna, N 7.. 1,564
Villa Rica, H 2 855
Vinings, G 3.. 250

Waco, H 2... 330
Wade, M 12.. 75
Wadley, K 12 872
Waleska, E 7. 243
Walnut Grove, H 8 112
Walthourville, P 14 100
Wareboro, R 10 149
Warm Springs, K 3 100
Warrenton, F 11 1,268
Warthen, J 10. 151
Warwick, P 6. 266
Washington, H 10 2,665
Watkinsville, G 7 483
Waverly Hall, L 3 300
Way Cross, R 11 14,485
Waynesboro, J 12 2,724
Waynesville, R 13 390
Ways Station, O 15 100
Wellston, L 7. 50
W. Lake, M 8 75
Weston, Q 9.. 1,906
Whaley, I 10. 100
Woodbine, S 9 627
White Hall, G 8 230
Whitehouse, H 5 65
White Oak, R 14 60
White Plains, I 9 407
Whitesburg, I 3 315
Whitesville, K 2 85
Wilder, D 5.... 40
Willacoochee, O 9 960
Williamson, J 3 170
Wilsonville, O 10 100
Winder, G 7.. 2,443
Winterville, G 8 465
Woodbine, S 13 100
Woodbury, K 4 917
Woodcliff, L 13 100
Woodland, L 4 189
Woodstock, F 4 442
Woodville, H 9 250
Woolsey, I 4.. 50
Worth, P 7... 169
Worthville, I 6 150
Wray 400
Wrens, I 12.. 616
Wrightsville, L 10 1,383

Yatesville, K 5 366
Yorkville, G 2 120
Young Harris, C 6 283
Ypsilanti, L 4 40

Zaidee, M 11. 200
Zebulon, J 5. 602
Zenobia, I 5. 100
Zirkle, Q 12.. 300

IDAHO.

Admitted as a Territory, March 3, 1863.
Admitted as a State, July 3, 1890.
Area:
Land, 83,779 sq. m.
Water, 834 sq. m.
Total, 84,313 sq. m.
Population, Last Census, 325,594.
Capital, Boise.

COUNTIES.

County	*Key*	*Pop.*
Ada,	L 3	29,088
Adams,	I 2	.....
Bannock,	M 12	19,243
Bear Lake,	G 18	7,749
Benewah,	D 2	.....
Bingham,	L 11	23,306
Blaine,	K 7	8,387
Boise,	J 4	5,350
Bonner,	A 2	13,388
Bonneville,	L 11	.....
Boundary,	A 3	.....
Canyon,	K 2	25,338
Cassia,	N 8	7,197
Clearwater,	F 3	.....
Custer,	J 7	3,001
Elmore,	L 5	4,785
Franklin,	N 12	.....
Fremont,	J 12	24,808
Gem,	J 3	.....
Gooding,	M 6	6,386
Idaho,	H 8	12,884
Jefferson,	K 10	.....
Kootenai,	B 2	22,747
Latah,	E 2	18,808
Lemhi,	H 8	4,786
Lewis,	F 3	.....
Lincoln,	M 7	12,676
Madison,	K 12	.....
Minidoka,	M 8	.....
Nez Perce,	F 2	24,860
Oneida,	N 10	15,170
Owyhee,	N 3	4,044
Power,	M 10	.....
Shoshone,	E 4	13,968
Teton,	K 13	.....
Twin Falls,	N 6	13,548
Washington,	E 1	11,001
Total		325,594

TOWNS.

County	*Key*	*Pop.*
Acequia,	M 8	75
Ashanka,	E 3	102
Albion,	N 8	392
Alturas,	N 8	401
American Falls,	M 10	958
Ammon,	L 11	214
Arbon,	M 10	152
Arco,	K 9	322
Atlmo,	M 11	75
Artesian Cy,	N 7	102
Ashton		502
Athol,	H 2	281
Atlanta,	K 8	302
Avon,	E 2	102
Baker,	H 8	51
Bancroft,	M 12	203
Basalt,	L 11	201
Basin,	N 8	312
Bates,	K 13	101
Bay Horse,	L 7	153
Bear,	H 2	52
Bellevue,	L 7	702
Bench,	M 12	75
Bennington, N 13		101
Blackfoot,	L 17	2,202
Bliss,	M 6	85
Bloomington, N 12		702
BOISE,	K 3	17,358
Bonners Fy., A 3		1,071
Bridge,	N 9	32
Brunneau,	M 4	75
Bruneau,	L 2	200
Bryan,	L 10	302
Buhl		639
Burke,	C 4	501
Cabinet,	B 3	251
Caldwell,	K 2	3,543
Camas,	K 11	75
Cambridge,	I 2	349
Carey,	L 8	701
Cataldo,	C 3	101
Centerville, K 4		132
Challis,	I 7	338
Chalk,	K 13	125
Chester,	K 20	51
Chesterfield, M 12		325
Chilly,	J 8	107
Clark Fork, B 3		101
Clarkia,	D 3	62
Clayton,	J 7	52
Cleveland, N 12		151
Clifton,	N 11	502
Coeur d'Alene, C 2		7,291
Conant,	N 9	102
Cornwall,	E 2	52
Corral,	L 6	41
Cottonwood, P 3		555
Council,	I 3	312
Cuddesac,	F 2	436
Cuprum,	K 2	51
Custer,	I 6	201
Meridian, K 3		610
Middleton, K 2		450
Mineral,	J 1	52
Minidoka,	M 8	75
Minkereek, M 12		201
Montpelier, N 13		1,924
Moravia,	A 3	27
Moscow,	E 2	3,670
Mountain Home,	L 4	1,411
Mullan,	C 4	1,667
Murphy,	L 2	102
Murray,	C 4	51
Naf,	N 9	65
Nampa,	K 2	4,205
Naples,	A 3	251
New Plymouth, K 2		274
Newsome,	G 4	51
Nezperce,	E 3	599
Nicholia,	J 9	51
Niter,	N 12	402
Notus,	K 2	101
Oakley,	N 8	911
Ola,	J 3	31
Orchard,	L 3	101
Oreana,	L 2	302
Orofino,	F 3	389
Ovid,	N 13	351
Oxford,	N 11	502
Paris,	N 13	1,038
Parker,	K 12	432
Parma,	K 2	338
Payette,	J 2	1,948
Pearl,	K 3	123
Pebble,	M 12	102
Peck,	F 3	236
Pegram,	N 13	62
Perkins,	K 3	51
Picabo,	L 7	182
Pine,	L 5	151
Pinehurst,	K 3	42
Pioneerville, K 4		102
Placerville, K 4		187
Plano,	K 15	182
Pocatello, M 11		9,112
Porthill,	A 2	51
Post Falls,	C 2	638
Potlatch,	A 2	1,500
Preston,	N 12	2,110
Priest River, B 2		248
Princeton,	E 2	201
Prospect,	K 12	201
Quartzburg, K 3		57
Rathdrum,	C 2	725
Ren,	J 12	42
Reno,	K 10	202
Rexburg,	K 12	1,898
Richfield,	L 7	158
Riddle,	N 3	43
Rigby,	K 12	555
Roberts,	K 11	102
Rock Creek, N 7		175
Rocky Bar, K 5		201
Roseberry,	I 3	152
Roseworth, N 6		51
Rossfork,	L 11	1,402
Rudy,	K 12	203
Rupert,	M 8	.....
Russell,	F 2	50
St. Anthony, K 12		1,228
St. Charles, N 13		602
St. Maries, D 2		869
Salmon,	H 8	1,434
Samaria,	N 11	366
Sandpoint,	B 2	2,993
Santa,	D 3	102
Shelley,	L 11	537
Shoshone,	M 7	1,155
Silver City, M 2		403
Soda Springs, M 12		501
Soldier,	L 6	266
S. Boise		885
Spencer,	J 11	75
Spirit Lake, C 2		907
Squirrel,	J 13	201
Stanley,	K 6	50
Star,	K 2	301
Starkey, or Hot Springs,	I 2	51
Stites,	F 3	301
Stone,	N 10	85
Sublett,	N 9	125
Sugar		391
Swan Lake, N 11		50
Sweet,	K 3	152
Taylor,	K 11	102
Teton,	K 12	701
Thurman,	L 4	101
Treasureton, N 12		151
Trinity,	L 4	75
Troy,	E 2	548
Twin Falls, M 6		5,258
Twinspring, B 4		101
Vanwyck,	J 8	279
Victor,	K 13	301
Viola,	E 1	75
Vollmer,	F 2	322

ILLINOIS.

First settled at Kaskaskia, 1720.
Admitted as a Territory, Feb. 3, 1809.
Admitted as a State, Dec. 3, 1818.
Area:
Land, 56,002 sq. m.
Water, 663 sq. m.
Total, 56,665 sq. m.
State Capital, Springfield.
Population, Last Census, 5,638,591.

COUNTIES.

County	*Key*	*Pop.*
Adams,	K 5	64,588
Alexander, Y 10		22,741
Bond,	L 5	17,075
Boone,	A 12	15,481
Brown,	K 6	10,397
Bureau,	E 9	43,073
Calhoun,	N 6	8,610
Carroll,	H 8	18,635
Cass,	K 7	17,372
Champaign, J 13		51,829
Christian, M 10		34,594
Clark,	M 15	28,517
Clay,	P 13	18,661
Clinton,	P 10	22,832
Coles,	M 13	34,517
Cook,	C 15	2,405,233
Crawford, O 15		26,281
Cumberland, N 13		14,281
Dekalb,	C 12	33,457
Dewitt,	J 11	18,906
Douglas,	L 14	19,591
Dupage,	C 14	33,432
Edgar,	L 15	27,336
Edwards,	Q 14	10,049
Effingham, N 12		20,055
Fayette,	O 11	28,075
Ford,	I 13	17,096
Franklin,	S 11	25,543
Fulton,	I 8	49,549
Gallatin,	T 14	14,628
Greene,	M 7	22,363
Grundy,	E 13	24,162
Hamilton,	S 13	18,227
Hancock,	F 4	30,638
Hardin,	U 14	7,015
Henderson, G 6		9,724
Henry,	E 8	43,226
Iroquois,	H 15	35,543
Jackson,	S 10	35,143
Jasper,	O 14	18,157
Jefferson, R 11		29,111
Jersey,	N 7	13,954
Jo Daviess, A 8		22,657
Johnson,	U 12	14,331
Kane,	C 13	91,862
Kankakee, F 15		40,752
Kendall,	D 13	10,777
Knox,	G 7	46,159
Lake,	A 14	55,058
Lasalle,	E 11	90,132
Lawrence, P 15		22,661
Lee,	D 10	27,750
Livingston, F 9		40,465
Logan,	J 10	30,216
McDonough, I 6		26,887
McHenry, A 13		32,509
McLean,	I 11	68,008
Macon,	K 11	54,186
Macoupin,	N 8	50,685
Madison,	P 8	89,847
Marion,	P 11	35,094
Marshall,	G 10	15,679
Mason,	J 8	17,377
Massac,	V 12	14,200
Menard,	J 9	12,706
Mercer,	E 6	19,723
Monroe,	Q 8	13,508
Montgomery, N 10		35,311
Morgan,	L 8	34,420
Moultrie,	L 12	14,830
Ogle,	B 10	21,122
Peoria,	H 9	109,255
Perry,	R 10	22,988
Piatt,	K 12	16,376
Pike,	L 5	28,622
Pope,	U 13	11,215
Pulaski,	V 11	15,650
Putnam,	F 10	7,561
Randolph,	R 9	29,120
Richland,	P 14	15,970
Rock Island, E 6		70,404
St. Clair,	Q 8	119,870
Saline,	T 13	30,294
Sangamon,	L 9	91,024
Schuyler,	J 6	14,872
Scott,	L 7	10,067
Shelby,	M 12	31,693
Stark,	F 9	10,098
Stephenson, A 9		36,821
Tazewell, H 19		34,027
Union,	U 6	21,856
Vermilion, J 15		77,096
Wabash,	Q 5	14,913
Warren,	G 16	23,313
Washington, Q 10		18,759
Wayne,	Q 13	23,807
White,	R 14	23,072
Whiteside,	D 8	34,507
Will,	E 14	84,374
Williamson, T 11		45,098
Winnebago, A 11		63,153
Woodford, G 10		20,506
Total Pop.		5,638,591

TOWNS.

Town	*Key*	*Pop.*
Abingdon,	G 7	2,464
Adair,	I 6	300
Adams,	K 5	250
Addieville,	Q 9	209
Addison,	C 14	579
Adeline,	B 10	155
Akin,	S 12	200
Albany,	C 8	618
Albion,	Q 14	1,281
Alden,	A 12	200
Aledo,	F 6	2,144
Alexander,	L 18	200
Alexis,	F 6	829
Algonquin,	B 13	642
Alhambra,	G 9	433
Allendale,	Q 15	500
Allenville,	L 12	245
Allerton,	K 5	364
Alma,	P 11	380
Alpha,	F 7	338
Alsey,	L 7	150
Alta,	G 9	50
Altamont,	N 12	1,398
Alton,	O 8	17,528
Altona,	F 8	528
Alto Pass,	T 10	551
Alvin,	I 15	319
Amboy,	D 10	1,749
Anchor,	H 13	250
Ancona,	F 12	180
Andalusia,	E 6	299
Andover,	E 7	222
Anna,	U 11	2,809
Annapolis,	N 15	200
Annawan,	E 9	398
Antioch,	A 14	682
Apple River,	A 8	581
Appleton,	G 8	150
Arcola,	L 18	2,100
Area,	B 14	388
Arenzville,	K 7	518
Argenta,	K 12	519
Arlington,	E 10	370
Arlington Heights,	B 14	1,943
Armington, L 10		327
Armstrong,	I 4	300
Arrowsmith, I 12		366
Arthur,	L 12	1,080
Ashkum,	G 4	416
Ashland,	K 8	1,096
Ashley,	Q 11	913
Ashmore,	M 14	511
Ashton,	C 11	779
Assumption, M 11		1,918
Astoria,	J 7	1,357
Athens,	K 9	1,340
Athensville, M 8		200
Atkinson,	E 8	805
Atlanta,	J 10	1,367
Atlas,	L 5	50
Atwater,	M 9	125
Atwood,	N 13	659
Auburn,	L 9	1,814
Augusta,	J 6	1,146
Aurora,	C 13	29,807
Ava,	S 10	750
Averyville		2,668
Aviston,	P 10	397
Avon,	H 7	865
Baden Baden, P 9		200
Bader,	J 7	120
Baileyville,	B 9	400
Baker,	D 12	150
Balcom,	U 10	100
Baldwin,	R 6	358
Banner,	I 8	200
Barclay,	K 9	252
Bardolph,	I 6	188
Barnett,	N 9	100
Barr Hill,	R 13	85
Barrington, B 14		1,444
Barrow,	L 7	107
Barry,	L 5	1,647
Bartelso,	P 10	344
Bartlett,	B 14	408
Bartonville, H 9		7,200
Basco,	I 5	255
Batavia,	C 13	4,438
Batchtown,	N 6	300
Bates,	L 9	100
Bath,	J 8	475
Baylis,	K 9	385
Beardstown, K 7		6,107
Beason,	J 10	300
Beaucoup,	Q 10	70
Beavercreek, P 9		150
Beaverville, G 15		401
Beckmeyer		764
Beecher,	E 15	543
Beecher Cy., N 1		355
Belgium		433
Belknap,	U 11	404
Bell,	J 10	372
Bellair,	N 15	100
Bellepraire, R 12		87
Belle River, R 12		312
Belleview,	M 6	100
Belleville,	Q 8	21,122
Bellewood,	P 1	943
Bellflower,	L 12	304
Belmont,	Q 15	1,500
Belvidere	B 11	7,273
Bement,	K 13	1,530
Benbow		205
Bendi,	N 9	1,912
Bensenville, C 14		443
Benson,	C 11	362
Bentley,	I 5	89
Benton,	S 11	2,675
Berlin, or New Berlin,	L 8	251
Bernadotte,	I 7	1,200
Bernice,	D 15	150
Berwick,	G 6	150
Berwyn,	Q 12	5,841
Bethalto,	S 8	447
Bethany,	L 12	859
Bible Grove, O 13		200
Biggsville,	G 6	400
Big Rock,	C 13	250
Billett,	P 15	200
Bingham,	N 10	191
Birds,	O 16	382
Birkner,	P 8	400
Birmingham, J 6		250
Bishop Hill, F 8		289
Bismarck,	J 10	200
Blackstone,	F 12	250
Blair,	S 9	100
Blandinsville, H 6		987
Blood,	O 9	40
Bloomfield,	U 12	100
Bloomingdale, C 14		462
Bloomington, H 11		25,768
Blue Island, V 4		8,043
Blue Mound		900
Bluffs,	K 7	66
Bluffsprings, K 7		150
Boland,	O 12	150
Bogota,	O 14	80
Bois,	R 10	335
Bolivia,	L 10	55
Bolton,	A 9	483
Bondville,	J 13	250
Bone Gap,	Q 14	517
Bonfield,	F 14	162
Bonnanie,	R 12	150
Boody,	L 11	275
Boston,	L 14	150
Boulder,	P 10	100
Bourbon,	L 13	200
Bourbonnais, K 15		611
Bowen,	J 15	606
Boyleston,	Q 13	100
Braceville,	F 13	971
Bradford,	P 9	770
Bradley,	F 15	1,942
Braidwood,	E 14	1,958
Breckenridge, L 9		150
Breeds,	H 8	200
Breese,	P 10	2,128
Bremen,	S 9	100
Brier Bluff,	E 7	100
Bridgeport, P 15		2,703
Brighton,	N 8	595
Brimfield,	G 8	576
Bristol,	D 13	394
Broadlands, K 14		480
Broadwell,	J 10	246
Brocton,	L 15	558
Brookfield, or Grossdale,	R 1	2,186
Brookline,	P 6	1,569
Brookport,	V 13	1,443
Brookville,	B 9	398
Broughton,	S 13	450
Brownfield,	U 12	85
Brownling,	J 7	551
Browns,	Q 14	419
Brownstown, O 14		415
Bruce,	M 11	125
Brussells,	O 6	283
Bryant,	I 8	237
Buckingham, F 14		272
Buckley,	H 14	495
Buda,	E 9	887
Buffalo,	K 10	475
Buncombe,	U 11	150
Bunkerhill,	N 8	1,046
Bureau,	E 10	534
Burksville,	R 8	187
Burlington, B 13		287
Burnham,	V 6	328
Burnside,	I 5	300
Burnt Prairie, R 14		350
Burton,	J 9	100
Bush,	S 11	365
Bushnell,	H 6	2,619
Bushton,	L 14	250
Butler,	N 9	233
Byron,	B 10	932
Cabery,	G 13	321
Cable,	E 7	360
Cache,	V 10	5
Cadwell,	L 13	100
Cairo,	W 11	14,548
Caledonia, A 12		290
Calhoun,	P 14	300
Calvin,	R 14	30
Camargo,	K 14	323
Cambridge,	E 8	1,272
Camden,	J 6	185
Cameron,	G 7	231
Campbell Hill, S 10		414
Camp Grove, F 9		100
Camp Point, J 5		1,148
Campus,	F 13	241
Canton,	H 8	10,433
Cantrall,	K 9	318
Capron,	A 12	562
Carbon Cliff, E 7		366
Carbondale, P 10		5,411
Carlinville, B 11		820
Carlock,	H 11	430
Carlyle,	P 10	1,952
Carman,	H 5	261
Carmi,	R 14	2,833
Carpenter,	O 9	150
Carpenters-ville, B 14		1,128
Carriers Mills, T 12		558
Carrollton,	M 7	2,323
Carterville, T 11		2,971
Carthage,	I 5	2,373
Cary Sta.,	B 13	679
Casey,	M 14	2,157
Caseyville,	P 8	613
Casner,	K 12	100
Castleton,	F 9	200
Catlin,	J 15	952
Cave in Rock, U 14		306
Cavanagh,	G 12	178
Cedar Point, T 9		545
Cedarville,	A 9	311
Central City, Q 11		1,179
Central Cy.,	Q 7	287
Centralia,	Q 11	9,680
Cerro Gordo, K 12		876
Chadwick,	C 8	527
Chambersburg, K 6		208
Champaign, J 14		12,421
Chana,	C 11	317
Chandlerville, K 8		884
Channahon, E 13		208
Charlin,	K 7	552
Charleston, M 14		5,884
Chatham,	L 9	666
Chatsworth, G 13		1,112
Chauncey,	O 15	100
Chebanse,	G 14	590
Chemung,	A 13	500
Cheneyville, I 15		115
Chenoa,	H 12	314
Cherry,	E 10	1,048
Cherry Val., B 11		433
Chester,	S 9	2,747
Chesterfield, M 8		364
Chesterville, L 10		100
Chestnut,	J 10	300
Chicago, C 15		2,185,283
Chicago Hts., E 15		14,525
Chicago Ridge, T 2		100
Chili,	J 5	100
Chillicothe,	G 9	1,851
Choat,	V 12	120
Christman,	K 15	1,193
Christopher, S 11		1,825
Cicero,	R 5	14,557
Cisco,	K 12	370
Cisne,	Q 13	373
Cissna Park, H 14		652
Clare,	P 12	50
Claremont, P 14		186
Clarence	I 14	200
Clarke Cy., F 13		611
Clarksdale, M 10		200
Clay City,	P 13	857
Clayton,	J 5	340
Clayton-ville, H 15		[illegible]
Cleveland,	E 7	[illegible]
Clifford,	S 11	[illegible]
Clifton,	G 15	[illegible]
Clinton,	J 11	[illegible]
Clyde		[illegible]
Coal City,	E 13	[illegible]
Coal Val.,	E 7	[illegible]
Coatsburg,	K 5	[illegible]
Cobden,	U 11	[illegible]
Coffeen,	N 10	[illegible]
Colchester,	I 6	[illegible]
Colete,	C 9	[illegible]
Colfax,	H 12	[illegible]
Collinsville,	P 8	[illegible]
Collison,	J 15	[illegible]
Colna,	E 6	[illegible]
Columbia,	Q 7	[illegible]
Columbus,	K 5	[illegible]
Colusa,	H 5	[illegible]
Compton,	D 11	[illegible]
Concord,	K 7	[illegible]
Congress Park R 1		[illegible]
Cooks Mills, L 13		[illegible]
Cooksville, H 12		[illegible]
Cooperstown, K 6		[illegible]
Cordova,	D 7	[illegible]
Cornell,	G 12	[illegible]
Cornland,	R 10	[illegible]
Cornwall,	C 12	[illegible]
Cottonwood, S 14		[illegible]
Coulterville, R 9		[illegible]
Cowden,	N 12	[illegible]
Cowling,	Q 15	[illegible]
Crab Orchard, T 12		[illegible]
Crain,	R 10	[illegible]
Crainville,	T 11	[illegible]
Creal Sprs., T 11		[illegible]
Crescent City, H 1		[illegible]
Creston,	C 11	[illegible]
Crete,	E 15	[illegible]
Cropsey,	H 13	[illegible]
Crossville,	R 14	[illegible]
Crotty		[illegible]
Crystal L B 13		[illegible]
Cuba,	I 8	[illegible]
Cullom,	G 13	[illegible]
Curran,	L 9	[illegible]
Custer, or Berry's,	L 10	[illegible]
Cutler,	S 9	[illegible]
Cypress,	U 11	[illegible]
Dahinda,	G 8	[illegible]
Dahlgren,	R 12	[illegible]
Dakota,	A 10	[illegible]
Dallas Cy., H 5		[illegible]
Dalton Cy L 12		[illegible]
Dalzell		[illegible]
Danna,	G 11	[illegible]
Danforth,	G 14	[illegible]
Danville,	J 15	[illegible]
Darmstadt,	Q	[illegible]
Darwin,	N 15	[illegible]
Davis,	A

Edison, N 2.... 543
Edwards, H 9. 210
Edwardsville,
Clay 5,014
Effingham, N 13 3,898
Eileen 677
Elburn, C 12 .. 613
Elco, V 10 200
Elgin, L 5.... 195
Eldena, D 10.. 125
Eldorado, T 13. 3,366
Eldred, M 7... 241
Elgin, B 13.... 25,976
[illegible] 700
[illegible]
[illegible] 218
[illegible] 148
Elkville, S 11.. 292
Elmhurst, I 13... 371
Elliottstown,
O 13 100
Ellisgrove, S 9. 252
Ellisville, H 7.. 218
[illegible] 12 213
[illegible] 2,300
[illegible] 1,750
[illegible] 1,470
Elmira 267
Elm Stm., C 12 52
Elmston, I 4.. 250
Elmwood, M 11... 86
Elwood, E 14.. 211
Emden, I 10... 411
Emington, O 13 190
Emington, S 14... 176
Energy, T 11... 385
Enfield, S 13.. 827
Enfield, O 13 150
[illegible] 78
[illegible] 1,180
[illegible] 891
[illegible] 270
[illegible] 342
Etherton, T 10. 70
Etna, M 13..... 100
Eureka, H 10.. 1,525
Evans, M 4 7
[illegible] 24,978
[illegible] 592
[illegible] 165
[illegible] 471
[illegible] 117
[illegible] 264
[illegible] 2,507
[illegible] 200
[illegible] 2,179
[illegible] 70
[illegible] 1,400
[illegible] 215
[illegible] 533
[illegible] 2,421
[illegible] 175
[illegible] 228
[illegible] 125
[illegible] 299
[illegible] 241
[illegible] 227
[illegible] 499
Findlay, M 12.. 827
Fisher, I 13.... 850
Fithian, J 14.. 386
Fitzgerrell,
R 11 75
Flanagan, G 12 590
Flat Rock, O 15 840
Flora, P 13.... 2,704
Floraville, O 8. 300
Foreland, I 13. 300
Forest City, I 9 306
Forest Park... 6,594
Forrest, G 13.. 967
Forreston, B 9. 870
Forsyth, K 11. 200
Ft. Sheridan,
E 13 600
Fosterburg, O 9 90
Fountain
Green, I 5... 250
Fowler, K 5... 164
Fox, A 12..... 490
Frankfort, E 14 275
Franklin, L 8.. 698
Franklin
Grove, C 10. 572
Franklin Pk.,
O 1 683
Frederick, J 7. 300
Freeburg, Q 9.. 1,397
Freeport, A 9. 17,567
Friendsville,
[illegible] 300
[illegible] 500
Fulton, D 4.... 2,174
Galatia, S 13.. 745
Gale, V 10..... 200
Galena, A 7... 4,835
Galesburg, G 7 22,080
Galesville, J 13 100
Galva, P 5.... 2,498
Garden Prairie,
A 12 200
Gardner, F 13.. 946
Garfield, E 11. 88
Garrett, K 13.. 290
Gaskins 685
Gays, M 12.... 322
Geff, or Jeffer-
sonville, Q 13 286
Geneseo, E 8.. 3,199
Geneva, C 13.. 2,451
Genoa, B 12... 1,257
Georgetown,
K 15 2,307
Gerlaw, G 6... 65
Germantown,
P 10 711
German Valley,
B 10 230
Gibson City,
I 13 2,086
Gifford, I 14... 500
Gilberts, B 15. 268
Gilchrist, F 7.. 100
Gillespie, N 9.. 2,214
Gilman, G 14.. 1,305
Gilson, G 7.... 200
Girard, M 9... 1,891
Gladstone, G 5. 385
Glasford, B... 625
Glasgow, L 7.. 215
Glenarm, L 9.. 200
Glen Carbon,
P 8 1,220
Glencoe, B 15.. 1,899
Glen Ellyn,
C 14 1,763
Glenview, B 15 652
Glenwood, D 15 581
Godfrey, O 18. 68
Godley 191
Golconda, J 13. 1,088
Golden, J 5.... 579
Goldengate,
Q 13 311
Golf, M 2..... 500
Goodenow, E 15 200
Good Hope, I 6 361
Goodwine, H 15 100
Gorenville, U 11 554
Gorham, T 10. 392
Gossett, S 13. 125
Grafton, O 7... 1,116
GrandChain, U 11 481
Grand Detour,
J 10 300
Grand Ridge,
F 11 403
Grand Tour,
Q 9 873
Grandview,
L 15 205
Granite Cy.,
P 8 9,903
Grant Pk., E 15 692
Grantsburg,
U 12 300
Granville, F 10 1,391
Grape Creek,
J 16 610
Grayslake, G 12 200
Grays Lake,
A 14 603
Grayville, R 14 1,940
Greenbush,
H 17 140
Greenfield, M 7 1,161
Green Riv., E 7 105
Greenup, N 14. 1,224
Green Val., J 9 400
Greenview, J 9. 921
Greenville, O 10 3,178
Gridley, H 12. 750
Griggsville, L 6 1,262
Grossdale, or
Brickfield,
R 1 2,200
Grosse Pt., B 15 1,008
Grove Cy., L 10 119
Groveland,
H 10 200
Guthrie, I 13.. 80
Hagaman, M 8. 100
Hagarstown,
P 10 125
Haileyville,
A 14 66
Hallane, B 9.. 115
Halliday,
P 11 907
Hallsgrove, F 12 250
Hamburg, N 6. 335
Hamilton, I 4.. 1,627
Hamletsburg,
V 13 215
Hammond,
K 12 492
Hampshire,
B 13 697
Hampton, D 7. 348
Hanna Cy.,
H 9 450
Hanover, A 7.. 650
Hardin, N 6... 654
Harmon, D 9... 162
Harrisburg,
T 13 5,309
Harrison, A 11. 100
Harristown,
K 11 200
Hartsburg, J 10 350
Harvard, A 12. 3,008
Harvel, M 9... 396
Harvey, W 4.. 7,227
Havana, I 8... 3,525
Hay,
Q 13 2,000
Hayes, K 13... 75
Hazelcrest,
D 15 400
Hazel Dell,
N 14 206
Hebron, A 13.. 644
Hecker, R 9... 187
Henderson, F 7 171
Henderson, J 10 451
Henning, I 15. 364
Henry, F 10... 1,687
Henton, M 11.. 150
Herald, S 14... 55
Herbert, B 12.. 100
Herrick, N 11. 618
Herrin, T 11... 6,861
Herscher, P 14. 461
Hertsman, K 6. 150
Hettick, M 8.. 306
Heyworth, I 11 681
Hidalgo, N 14. 190
Highland, P 5. 2,675
Highland
Park, B 19.. 4,209
Highwood, B 15 1,219
Hildreth, K 15. 100
Hillery, J 15.. 351
Hillsboro, N 10 3,424
Hillsdale, D 7. 253
Hillside, C 14. 328
Hillview, M 7. 309
Hinckley, D 12 661
Hindsboro, L 12 498
Hinsdale, C 14. 2,451
Hodgkins 480
Holcomb, B 12. 140
Holliday, N 11. 55
Holloway 196
Homeworth,
E 10 250
Homer, J 15... 1,086
Homewood,
D 15 713
Hoopeston, U 15 4,638
Hopedale, D 8 125
Hopedale, L 10 586
Hornsby, N 9.. 190
Hoyleton, Q 10 451
Hubbard, H 14. 300
Hudson, H 10.. 375
Huey, P 13.... 205
Hull, L 5..... 541
Humboldt, L 13 356
Hume, K 14... 572
Humiston, K 16 200
Hunt, N 14.... 235
Huntley, B 13. 773
Huntsville, J 6 115
Hurricane,
H 17 70
Hurst, S 11.... 345
Hutsonville,
N 15 722
Hutton, M 14.. 60
Illinois City,
E 5 125
Illiopolis, K 10 849
Ina, R 11..... 484
Indianola,
K 10 365
Industry, I 6.. 580
Ingraham, O 13 200
Iola, O 12..... 375
Iowa Junc.,
H 9 1,200
Ipava, I 7..... 652
Iroquois, G 15. 286
Irving, N 10.. 678
Irvington, Q 11 223
Irwin, P 14... 200
Isabel, L 14... 225
Itasca, C 14 . 333
Iuka, P 11.... 364
Ivanhoe, A 14. 75
Ivesdale, K 13. 479
Ivy L'd'g., R 8 100
Jacksonville,
L 8 15,326
Janesville,
M 14 300
Jeffersonville,
or Geff, Q 18 237
Jerseyville, N 7 4,113
Jewett, N 14.. 366
Johnsburg,
A 13 500
Johnsonville,
Q 9 225
Johnston City.. 3,248
Johnstown,
M 13 50
Joliet, D 14.... 34,070
Jonesboro, U 10 1,160
Joppa, V 12... 734
Joslin, D 7.... 940
Joy, F 5..... 516
Junction, T 4.. 300
Kampsville,
M 6 506
Kane, N 7..... 521
Kaneville, C 13 150
Kangley, F 11. 380
Kankakee, F 15 13,986
Kansas, L 15.. 946
Kappa, H 11... 142
Karbers Ridge,
T 13 300
Karnak, V 11.. 250
Kathryn, E 10. 200
Kaskaskia, S 9. 142
Keenes, Q 12 220
Keensburg,
Q 15 405
Keenville, Q 12 75
Keithsburg, F 5 1,515
Kell, Q 11..... 250
Kemp, L 14... 65
Kempton, G 14 269
Kenilworth,
B 15 881
Kenney, J 11.. 570
Kent, A 8..... 100
Kewanee, F 8.. 9,307
Keyesport, P 10 670
Kilbourne, J 8. 424
Kinderhook,
L 5 371
Kings, C 11... 150
Kingston, B 12 294
Kingston
Mines, H 9.. 492
Kinmundy,
P 11 907
Kirkman, F 12. 210
Kirkland, B 11 685
Kirksville, L 12 250
Kirkwood, G 8. 926
Knoxville, G 7. 1,818
Kreider, O 1... 560
Kramm, K 9... 125
Laclede, O 12.. 200
Lacon, N 10... 1,495
Ladd, F 10.... 1,910
La Fayette,
F 8 287
Lafox, C 13... 110
La Grange, R 1 5,282
La Grange Pk. 1,131
La Harpe, H 6. 1,349
Lake Bluff,
A 15 726
Lake City, L 12 200
Lake Forest,
A 15 3,349
Lakewood,
M 11 82
Lake Zurich,
N 14 304
Lambert, D 14. 221
Lamoille, D 10 555
Lanark, B 9... 1,175
Lancaster, Q 11 200
Lane, J 12..... 500
Lansing, D 16. 1,060
La Place, K 12 644
La Prairie, J 5 187
La Rose, G 11. 415
La Salle, F 11 11,537
Latham, K 11. 438
Lawn Ridge,
G 9 150
Lawrenceville,
P 14 3,235
Leaf Riv., B 10 469
Lebanon, P 9.. 1,907
Ledford, T 12. 599
Lee, C 11.... 303
Lee Center,
D 10 245
Leland, D 12.. 545
Lemont, D 14.. 2,284
Lena, A 9..... 1,185
Lendum, K 13 463
Leonore, F 11.. 203
L'Erable, G 15 145
Lerna, M 13... 391
Le Roy, I 12.. 1,702
Lewistown, I 8 2,312
Lexington,
H 12 1,318
Liberty, K 5... 499
Libertyville,
A 14 1,724
Lick Cr'k, U 11 100
Lillylake, C 13. 100
Lima, J 4..... 797
Lincoln, J 10.. 10,892
Lindenwood,
B 11 300
Linn, P 13..... 70
Lisbon, E 13... 197
Litchfield, N 9. 5,971
Littleberry, K 8 100
Littleton, I 6 300
Little York,
G 6 358
Liverpool, I 8.. 149
Livingston, G 9 1,062
Loami, K 9.... 530
Lockport, D 14. 2,555
Loda, I 14..... 603
Lodge, J 13... 100
Lomax, H 5... 150
Lombard, C 14. 883
Lombardville,
F 9 169
London Mills,
H 7 555
Long Point,
G 14 230
Lon Prairie,
R 12 125
Longview, K 12 257
Loogootee, D 14 140
Loraine, J 8... 417
Lostant, F 11.. 458
Lotus, I 13.... 75
Louisville, P 13 670
Lovejoy, P 8.. 1,500
Lovington,
L 12 1,011
Lowder, L 9... 150
Lowell, E 11... 77
Lowpoint, G 7 512
Ludlow, I 14.. 305
Lyndon, D 1... 390
Lynnville, F 7. 94
Lyons, R 7.... 1,483
McClure, V 10. 300
McConnell, A 9 250
McHenry, A 13 1,031
McKeen, M 15. 100
McLean, I 11.. 707
McLeansboro,
R 12 1,706
McNabb, F 10. 150
Macedonia,
S 12 285
Mackinaw,
H 10 725
Macomb, I 6... 5,794
Macon, L 11... 683
Madison, P 8.. 5,046
Maystown, R 8 284
Magnolia, F 11 368
Mahomet, J 13. 564
Makanda, T 17 400
Malden, E 10.. 255
Malta, C 11... 450
Manchester,
L 7 480
Manhattan,
E 14 443
Manheim, C 14 150
Manito, I 8... 696
Manlius, E 9... 218
Mansfield, J 12 681
Manteno, F 14. 1,229
Maple Park,
C 12 389
Maquon, G 4... 472
Marengo, B 12. 1,036
Marietta, I 7.. 329
Marion, T 11.. 7,063
Marissa, R 9.. 2,004
Mark 1,025
Marley, or
Midway, D 14 100
Maroa, K 11... 1,160
Marquette, E 10 494
Marseilles, E 12 3,201
Marshall, M 15 2,569
Martinsville,
M 15 1,500
Martinton, G 15 312
Maryland, B 10 53
Marysville, ... 742
Mascoutah, Q 9 2,081
Mason, O 12... 345
Mason Cy., J 9. 1,842
Matteson, E 15 600
Mattoon, M 13. 11,456
Maunie, S 12.. 512
Maywood, B 14. 8,033
Mazon, F 13... 471
Meadows, H 12 175
Mechanicsburg,
K 9 417
Media, H 6... 226
Medora, N 8... 444
Melrose, N 15.. 100
Melrose Park,
P 14 4,806
Melvin, H 13.. 509
Mendon, J 5.. 640
Mendota, D 11 3,868
Meppen, O 6... 100
Meredosia, L 7 951
Merritt, L 7... 165
Metamora, G 10 694
Metcalf, K 15. 449
Metropolis,
T 18 4,655
Middletown, J 9 . 751
Midland City,
J 11 200
Milan, E 7.... 727
Milford, H 15.. 1,316
Millbrook, D 13 150
Millcreek, U 10 221
Milledgeville,
C 9 630
Milleburg,
P 6 417
Millington,
D 12 223
Mill Shoals,
R 13 700
Millstadt, Q 9. 1,140
Milmine, K 12. 200
Milton, L 6... 330
Mineral, E 8... 349
Minier, J 10... 699
Minonk, G 13.. 2,076
Minooka, E 13. 361
Mitchellsville,
T 13 200
Mode, M 12.... 100
Modesto, M 8.. 298
Modoc, S 8.... 190
Moline, D 15.. 359
Moline, E 7... 24,199
Momence, F 15 2,201
Monee, E 15... 411
Monica, G 9... 119
Monmouth,
G 6 9,128
Monroe Center,
B 11 250
Montgomery,
D 13 371
Monticello,
K 12 1,981
Montrose, M 3. 347
Morgan Park,
U 4 3,694
Moro, F 8..... 190
Morris, E 13... 4,563
Morrison, C 8.. 2,410
Morrisonville,
M 10 1,126
Morton, H 10.. 1,004
Morton Grove,
B 15 836
Mossville, K 9. 150
Mound City,
Y 11 2,836
Mounds, Y 11.. 1,086
Mound Station, 194
Mt. Auburn,
L 10 463
Mt. Carmel,
P 15 6,934
Mt. Carroll,
B 8 1,759
Mt. Erie, Q 14. 299
Mt. Forest, T 1 478
Mt. Greenwood,
U 4 276
Mt. Morris, B 10 1,132
Mt. Olive, N 9. 3,501
Mt. Pulaski,
K 10 1,511
Mt. Sterling,
K 6 1,986
Mt. Vernon,
Q 15 8,607
Mt. Zion, K 12 339
Moweaqua, L 11 1,513
Mozier, M 6... 300
Mulberry Grove,
O 10 716
Muckertown,
S 11 250
Muncie, J 15... 251
Murdock, K 14. 350
Murphysboro,
T 10 7,485
Murrayville,
L 7 450
Nachusa, C 10. 175
Nameoki, P 8.. 200
Naperville, C 14 3,449
Naples, L 6... 457
Nashville, Q 10 2,135
National City.. 253
National Stock
Yards, P 8.. 1,200
Nauvoo, H 4... 1,020
Nebo, M 6 ... 520
Neelyville, L 7 75
Nekoma, P 8.. 150
Nelson, C 9... 130
Neoga, M 13... 1,074
Neponset, E 8. 542
Nevada, F 13.. 141
Newark, D 13. 406
New Athens,
H 10 1,131
New Baden,
O 3 1,372
New Bedford,
E 9 250
New Berlin, or
Berlin, L 9.. 690
Newbern, N 8. 75
New Boston,
F 5 718
New Burnside,
T 12 369
New Canton,
L 5 475
New Douglas,
O 9 499
New Grand
Chain 490
New Hartford,
L 8 148
New Haven,
S 14 514
New Hebron,
O 15 100
New Holland,
J 15 387
New Lenox,
D 12 200
Newman, K 14. 1,264
New Memphis,
O 9 243
New Milford,
B 11 200
New Minden,
Q 10 245
New Philadel-
phia, I 7.... 260
New Salem, K 6 260
Newton, D 14. 2,018
New Windsor
F 7 473
Niantic, K 11.. 685
Niles 589
Niles Center,
M 2 568
Nilwood, M 9.. 401
Noble, P 14.... 618
Nokomis, M 10. 1,872
Nora, A 8..... 251
Normal, I 11.. 4,024
Norris, H 8... 560
Norris City,
S 14 1,055
North Aurora,
C 13 352
North Chicago,
A 15 3,306
No. Chillicothe,
G 10 911
North Crystal
Lake, A 13.. 689
No. Henderson
F 7 200
North Utica... 976
Oakdale, R 10. 150
Oakford, J 8... 317
Oakland, L 14. 1,159
Oaklawn, T 8.. 287
Oakley, K 12.. 81
Oak Park, P 2. 19,444
Oakwood, J 5.. 423
Oblong, O 15.. 1,482
Oconee, M 11.. 203
Ocoya, Q 12... 50
Odell, G 13... 1,035
Odin, P 11..... 1,400
O'Fallon, P 9.. 2,018
Ogden, J 14... 428
Oglesby, E 11.. 3,000
Okaw, D 10.... 527
Oilman, M 10.. 240
Okawville, Q 10 579
Old Marrisa... 349
Old Ripley... 69
Olney, R 14... 100
Olmsted, V 11. 288
Olney, P 14.... 5,011
Omaha, S 14... 586
Omega, E 12... 63
Onarga, H 14.. 1,273
Oneida, F 8... 589
Opdyke, R 12.. 105
Opheim, F 7... 100
Oquawka, K 5. 907
Orangeville,
A 9 370
Oraville, S 10.. 160
Orchardville,
P 10 50
Oreana, K 11.. 100
Oregon, C 10.. 2,180
Orion, E 7..... 635
Orland, V 1... 360
Ormas, L 10... 100
Oskaloosa, P 12 100
Oswego, D 13.. 600
Ottawa, E 11.. 9,535
Otterville, N 7. 179
Owaneco, M 11 365
Ozark, U 12... 110
Palatine, B 14. 1,144
Palestine, O 15 1,390
Palmer, M 11.. 404
Palmyra, M 8.. 873
Palos Park,
D 14 300
Pana, M 11.... 6,055
Panama, N 9.. 708
Panola, G 11.. 108
Papineau, G 15 183
Paris, L 15.... 7,664
Parker, T 12.. 250
Parkersburg,
T 13 228
Park Ridge,
N 1 2,009
Parrish, S 11.. 250
Patoka, M 11.. 670
Pawnee, L 9.. 1,399
Pawpaw, D 11. 709
Paxton, I 14... 2,912
Payson, K 4... 467
Pearl, L 6..... 842
Pearl City,
A 9 485
Pecatonica,
A 10 1,022
Pekin, H 9.... 9,897
Penfield, I 14.. 300
Peoria, H 9... 66,956
Peoria Heights 582
Peotone, E 15.. 1,207
Percy, S 9.... 1,003
Perry, K 6.... 649
Peru, E 11.... 7,984
Pesotum, K 14. 376
Peters, P 8.... 75
Petersburg,
K 8 2,587
Philadelphia,
K 8 550
Phillipstown,
R 14 105
Pinckney, K 14.. 562
Phoenix 679
Piasa, N 8.... 100
Pierron, P 9... 150
Pierson Station,
K 13 180
Pinckneyville,
R 10 2,722
Pingree Grove,
B 13 135
Pinkstaff, F 5. 110
Piper Cy., G 14 663
Pistakee, A 13. 500
Pittsburg, T 11 227
Pittsfield, L 6. 2,095
Plattwood, G 15 300
Plainfield, D 14 1,019
Plainview, N 8 150
Plainville, K 4. 251
Plano, D 13.... 1,627
Plattville, D 13 150
Pleasant Hill,
M 9 576
Pleasant Mound,
O 10 200
Pleasant Plains,
9 625
Pleasant View,
J 7 150
Plumhill, Q 9.. 50
Plum Riv., A 9 200
Plymouth, J 5. 829
Pocahontas, O 9 749
Polo, C 9..... 1,828
Pomona, T 10.. 150
Pontiac, G 12.. 6,090
Pontoosuc, H 5 285
Poplar Grove,
A 12 297
Port Byron, D 7 642
Portland, R 11. 3,194
Posen 343
Posey, Q 10... 68
Potomac, I 15. 800
Pottstown, H 9 300
Prairie City,
H 7 719
Prairie du
Rocher, R 8. 511
Prairetown, Q 9 100
Preemption, E 7 250
Prentice, K 8.. 155
Preston, R 9 .. 101
Princeton,
E 10 4,131
Princeville, G 9 785
Prophetstown,
D 9 1,083
Pulaski, V 11.. 592
Putnam, F 10.. 250
Quincy, K 4... 36,589
Radom, R 10.. 305
Raleigh, T 12.. 238
Ramsey, N 11. 769
Rankin, I 15... 858
Ransom, F 12.. 370
Rantoul, I 14.. 1,384
Rapids City,
D 7 143
Rardin, L 14... 250
Raritan, H 6... 931
Ravinia, B 15.. 500
Raymond, M 5. 881
Ray, J 9..... 200
Red Bud, R 8. 1,240
Reddick, F 14. 228
Redmon, L 15. 240
Red Oak, A 9.. 110
Reeves, T 11.. 658
Reeversville,
U 12 80
Reilly, I 14.... 60
Renault, R 8.. 241
Reno, O 10... 200
Reynolds, E 6. 367
Richland, K 9. 30
Richmond, A 13 554
Richview, Q 10 366
Ridge Farm,
K 15 967
Ridgefield, B 13 200
Ridgeway, T 14 1,054
Ridott, A 9.... 173
Rinard, P 13.. 100
Ringwood, A 13 300
Rio, F 7..... 300
Ripley, K 6... 230
Riverdale, V 5. 917
River Forest.. 2,456
Riv. Grove, O 9 418
Riverside, R 1. 1,762
Riverton, K 10. 1,011
River View,
B 14 312
Roanoke, C 11. 1,311
Roberts, H 14. 466
Robinson, O 15 3,863
Rochelle, C 11. 2,732
Rochester, L 10 444
Rockbridge,
M 3 275
Rock City, A 9 122
Rockdale, D 14 1,101
Rock Falls,
D 9 2,657
Rockford, B 10 45,401
Rock Grove,
Z 12 175
Rock Island,
E 6 24,335
Rockport, L 5. 204
Rockton, A 11. 841
Rockwood, S 4. 140
Roland, S 14... 50
Rome, G 9.... 233
Romeoville ... 98
Roodhouse, M 7 2,171
Roscoe, A 11.. 500
Rose Hill, N 14 229
Roselle, C 14.. 400
Rosemond,
M 10 300
Roseville, H 6. 882
Rosiclare, U 13 669
Rossville, I 15. 1,422
Round Lake... 182
Royalton 337
Ruma, R 8.... 138
Rushville, J 6. 2,122
Russell, A 14.. 80
Russellville,
O 16 257
Rutland, F 11. 754
Sadorus, K 13. 336
Sailor Springs,
P 13 388
St. Anne, F 15. 1,065
St. Augustine,
H 7 187
St. Charles,
O 13 4,046
St. David, I 8. 915
St. Elmo, O 8. 1,227
St. Marie, G 15 450
St. Francisville,
P 15 1,391
St. Jacobs, P 9 544
St. John, S 11. 378
St. Joseph, J 14 681
St. Libory, Q 9 328
St. Paul, O 11. 80
St. Peter, O 12 313
Salem, P 11... 2,669
Saline 312
Sandoval, T 11. 1,563
Sandusky, V 10 1,590
Sandwich, D 12 2,557
San Jose, I 9.. 446
Sato, S 10.... 499
Saunemin, G 13 357
Savanna, B 8.. 3,691
Sawyerville .. 445
Saybrook, I 12. 805
Scales Mound,
A 8 388
Sciota, H 6... 160
Schram City... 516
Scotland, K 16. 400
Scottville, M 8. 301
Sears, E 6..... 236
Seaton, F 6.... 326
Seatonville,
E 19 1,370
Secor, H 15... 358
Seneca, E 12.. 1,100
Serena, D 11... 150
Sesser, R 11... 1,292
Seward, A 10.. 100
Seymour, J 12. 220
Shabbona, C 12 594
Shabbona Grove,
D 12 100
Shannon, B 9.. 633
Sharpsburg,
L 10 60
Shattuc, P 10.. 75
Shawneetown,
T 14 1,863
Shefield, E 9.. 1,009
Shelbyville,
M 12 3,590
Sheldon, H 15. 1,143
Sheridan, D 12. 506
Shermerville,
B 15 441
Sherrard, E 6.. 906
Shetlerville,
U 13 250
Shiloh, P 9.... 300
Shiloh Hill, S 9 75
Shiloh Valley.. 395
Shipman, N 8.. 392
Shirland, A 11. 100
Shirley, I 11... 119
Shobonier, O 11 306
Shumway, N 12 291
Sibley, H 11... 385
Sidell, K 15... 741
Sidney, K 14.. 481
Sigel, N 15... 308
Silvis, D 7.... 1,163
Sims, Q 13.... 399
Simpson, U 12. 161
Smithboro, O 10 309
Smithfield, V 7 389
Smithshire, G 6 250
Smithton, Q 8. 380
Smoketown, J 8.. 80
South Chicago
Heights 552
S. Elgin, B 13. 580
S. Heights, E 7 250
S. Holland, W 5 1,065
S. Wilmington,
F 13 2,403
Sparland, F 10. 461
Sparta, R 9... 3,081
Spaulding, K 9 308
Speer, G 9.... 100
Spencer, E 14.. 110
Spillertown,
T 11 249
Spring Bay,
G 10 119
Springerton,
R 13 418
SPRINGFIELD,
K 9 51,678
Spring Forest.. 334
Spring Garden,
R 11 227
Spring Grove,
A 13 203
Spring Valley,
E 10 7,035
Standard, E 10. 793
Starford, I 11.. 525
Staunton, N 9.. 5,048
Steeleville, S 9. 708
Steelton, K 15. 300
Steger, D 15... 2,161
Sterling, C 8.. 7,467
Steward, C 11.. 353
Stewardson,
N 12 720
Stickney, T 2.. 100
Stillman Valley,
B 10 400
Stockland, H 15 155
Stockton, A 8.. 1,038
Stonefort, T 12. 500
Stonington,
L 11 1,118
Stoy, O 15..... 488
Strasburg, M 12 526
Strawn, H 13.. 277
Streator, F 12. 14,253
Strongburg,
R 5 762
Sublette, D 10. 287
Sullivan, L 12. 2,621
Summerfield,
P 9 337
Summer Hill,
L 6 142
Summit, R 2... 940
Summum, I 7.. 200
Sumner, P 15. 1,413
Sunnield, R 11.. 150
Swansea, P 8.. 889
Swanwick,
R 10 75
Sweetonia, F 7. 97
Sycamore, C 12 3,926
Symerton, E 14 157
Table Grove,
I 7 544
Tallula, K 9... 742
Tamaroa, R 11. 910
Tamms, V 10.. 480
Tampico, D 9.. 849
Taylor Springs, 380
Taylorville,
L 10 5,446
Tennessee, K 6. 274
Terre Haute,
H 5 175
Tessville 359
Teutopolis, N 13 592
Thackery, R 13 200
Thawville, R 14 318
Thayer, L 9... 1,012
Thebes, V 10.. 717
Thomas, E 9... 200
Thomasboro,
J 14 321
Thomasville,
M 9 70
Thompson, C 8. 487
Thompsonville,
S 12 573
Thornton, D 15 1,030
Tilden, R 9.... 774
Tilton, or Van-
dercook, J 15 710
Time, L 6..... 158
Timewell, K 6. 219
Tinley Park,
D 15 309
Tioga, J 4..... 340
Tiskilwa, E 9.. 857
Toledo, M 13.. 900
Tolono, K 13... 760
Toluca, G 11... 2,407
Tonica, E 11... 483
Topeka, R 8... 130
Torino, E 13... 510
Toulon F 8.... 1,208
Towanda, H 11 404
Tower Hill,
M 11 1,040
Tremont, I 10.. 782
Trenton, P 9... 1,691
Trilla, M 15... 260
Trimble, N 13. 135
Triumph, D 11. 150
Troy, P 8..... 1,447
Troy Grove,
D 11 289
Tunnel Hill,
U 14 150
Tuscola, K 13.. 2,453
Ullin, V 11.... 670
Union, B 12... 432
Union Hill, F 14 250
Unionville, V 13 300
Unity, V 10... 150
Upper Alton,
O 8 2,918
Urbana, J 4... 8,245
Ursa, J 4..... 123
Utica, E 11.. 1,500
Vallier, R 11.. 196
Valley, L 6... 800
Vandalia, O 11. 2,974
Van Orin, D 10 185
Varna, F 10... 406
Venedy, Q 9... 160
Venice, P 8... 3,718
Vergennes, S 10 342
Vermilion, L 16 287
Vermilion Grove,
K 15 200
Vermont, I 7... 1,118
Vernon, P 11.. 333
Verona, F 12.. 300
Versailles, K 6 557
Victoria, F 8... 334
Vienna, U 12.. 1,124
Villa Grove,
K 14 1,825
Villa Ridge,
U 10 500
Viola, F 6..... 760
Virden, M 9... 4,000
Virgil, C 13.... 60
Virginia, K 7.. 1,501
Volo, A 14..... 175
Waddams Grove,
A 9 75
Waggoner, M 9 270
Walcott, or
Aroma, F 15. 261
Walnut, E 9... 763
Walnut Hill,
G 11 160
Walnut Prairie,
N 15 100
Walpole, S 12.. 125
Walshville, N 9 169
Wanlock, F 6.. 150
Wapella, J 11.. 498
Ware, U 10.... 50
Warren, A 8... 1,331
Warrensburg,
K 11 504
Warsaw, I 4... 2,254
Washburn, G 10 777
Washington,
H 10 1,530
Wasson, T 13.. 350
Watago, F 7... 444
Waterloo, Q 8.. 2,091
Waterman, C 12 398
Watertown, D 7 525
Watseka, H 15 2,476
Watson, O 13.. 330
Wauconda, B 14 868
Waukegan,
A 14 16,069
Waverly, L 8.. 1,538
Wayne, C 13... 620
Wayne City,
Q 13 800
Waynesville,
J 9 546
Wedron, E 12.. 200
Weldon, J 12.. 521
Wellington,
H 15 300
Wenona, F 11.. 1,442
W. Brooklyn,
D 10 266
West Chicago,
C 14 2,378
West Dundee.. 4,948
Western Sprs.,
C 14 905
Westfield, N 15 927
W. Frankfort,
S 14 2,111
West Hammond 4,048
West Liberty,
O 14 214
Weston, H 12.. 260
Westpoint, J 5. 292
W. Salem, Q 14 725
West Springfield 905
W. Union, N 15 450
Westville, J 15 2,607
W. York, N 15 300
Wetaug, U 13.. 218
Wethersfield .. 1,593
Wheaton, G 14. 3,423
Wheeler, O 14.. 255
Wheeling, B 14 260
White Ash, S 11 353
White City.... 421
White Hall, M 8 2,854
White Heath,
J 13 200
Williamsfield,
G 9 480
Williamson 648
Williamsville,
K 9 600
Willisville, S 9 1,082
Willow Hill,
O 14 444
Willow Springs,
D 15 150
Wilmette, B 15 4,943
Wilmington,
E 14 1,450
Wilsonville 204
Wilton Center,
E 14 60
Winchester, L 7 1,639
Windsor, M 12. 987
Winfield 660
Winnebago,
B 19 415
Winnetka, B 15 3,168
Winnsboro, S 9.. 426
Winthrop Har-
bor, A 15.... 439
Witt, N 10.... 2,170
Woburn, O 10.. 250
Woodburn, N 8 175
Woodland, T 7. 692
Woodland, H 15 295
Woodlawn, Q 11 315
Wood River... 84
Woodson, L 7.. 257
Woodstock,
A 12 4,331
Woody, M 7... 30
Woosung, C 10. 100
Worden, O 9... 1,082
Worth, U 2... 200
Wright, M 7.. 200
Wyanet, E 8.. 872
Wyoming, F 9. 1,506
Xenia, P 12... 634
Yale, N 14.... 114
Yates City, G 8 586
York, N 15... 169
Yorkville, D 13 431
Youngstown,
H 6 90
Zeigler, S 11... 500
Zion City, A 15 4,789

INDIANA.

First settled at Vincennes, 1730.
Admitted as a Territory, May 7, 1800.
Admitted as a State, Dec. 11, 1816.
Area:
Land, 35,885 square miles.
Water, 469 square miles.
Total, 36,354 square miles.
Population, Last Census, 2,700,875.
Capital, Indianapolis.

COUNTIES.

County	Key	Pop.
Adams, G 15..	21,840	
Allen, E 15...	93,386	
Bartholomew,		
G 12	24,[illegible]	
Benton, G 5..	12,[illegible]	
Blackford,		
H 11	12,[illegible]	
Boone, F 8...	24,[illegible]	
Brown, O 9..	7,875	
Carroll, H 8..	17,970	
Cass, F 9....	36,368	
Clark, S 11...	30,260	
Clay, [illegible]		
Clinton, I 9...	[illegible]	
Crawford, T 8	[illegible]	
Davies, R 6..	[illegible]	
Dearborn, P 15	21,396	
Decatur, O 12.	18,703	
Dekalb, D 14.	[illegible]	
Delaware, J 13	[illegible]	
Dubois, T 7...	[illegible]	
Elkhart, B 11.	[illegible]	
Fayette, M 14	[illegible]	
Floyd, T 11...	[illegible]	
Fountain, K 5	[illegible]	
Franklin, N 14	[illegible]	
Fulton, E 9...	[illegible]	
Gibson, T 4..	[illegible]	
Grant, H 12..	[illegible]	
Greene, P 6..	[illegible]	
Hamilton,		
K 10	[illegible]	
Hancock, L 11	[illegible]	
Harrison, U 10	[illegible]	
Hendricks, L 8	[illegible]	
Henry, K 13.	[illegible]	
Howard, H 9.	[illegible]	
Huntington,		
F 12	[illegible]	
Jackson, Q 10.	[illegible]

Amboy, H 11. 521
Americus, H 7 99
Amity, N 10.. 100
Amo, M 8.... 500
Amsterdam,
V 8 200
Anderson,
J 12 22,475
Andersonville,
N 13 325
Andrews, F 12 367
Angola, B 14.. 2,610
Annapolis,
L 5 246
Anoka, G 9.. 100
Anthony, I 13. 100
Arba, K 15.... 150
Arcadia, J 10. 900
Arcana, K 13. 51
Arcola, E 13.. 377
Argos, D 9.... 1,088
Ari, D 13..... 50
Arlington,
M 12 400
Armour, C 4.. 50
Armstrong,
U 3 50
Arney, O 6... 70
Aroma, J 11.. 115
Arthur, T 5... 400
Artic, C 15.... 30
Asbboro, N 6.. 200
Ashe ville, N 6 400
Ashland, K 13 100
Ashley, C 14.. 630
Ashton, O 14. 50
Athens, E 10. 150
Atterton, M 5 300
Atkinson, H 5 48
Atkinsonville,
N 7 75
Attica, H 5... 876
Attica, I 5... 3,235
Atwood, D 10. 300
Auburn, C 14.. 3,949
Auburn Jct.,
D 14 200
Augusta, T 5.. 250
Aurora, P 5.. 4,111
Austin, R 11. 400
Avery, I 9... 50
Avilla, D 13.. 579
Avoca, Q 8 .. 500
Avon, L 5 300
Ayrshire, I 5.. 300
Azalia, P 10.. 100

Baibridge,
L 5 449
Bailey, H 14. 100
Baldwin, E 15. 125
Barbers Mill,
Q 13 100
Barbersville,
Q 13 100
Bargersville,
N 10 75
Barnard, L 7. 100
Bartonia, J 15 42
Bascom, Q 15. 75
Bass,
O 14..... 2,151
Bass, N 13.... 80
Battle Ground,
H 7 41
Bay, E 8..... 75
Beanblossom,
O 9 237
Beck, P 14... 100
Bedford, Q .. 8,716
Beecann, K 13 50
Beech Grove,
T 13 568
Beechview,
Q 13 85
Belleville, M 9 300
Bellmore, E 8. 300
Belmont, P 9. 27
Belfast,
T 11 100
Benham, P 14 100
Bennette
Switch, H 10 75
Bennettsville,
S 11 50
Bennington,
Q 14 100
Benton, C 11. 200
Bentonville,
L 13 100
Berne, G 15.. 1,316
Bethel, K 15.. 120
Bethlehem, H 12 2,289
Bethlehem,
S 13 100
Beta, C 5.... 2,701
Bicknell, F 14. 45
Bippus, F 12.. 371
Birdseye, T 7. 439
Black Hawk,
S 16 125
Blackoak, V 13 45
Blaine, I 14.. 50
Blairsville,
U 3 156
Blocher, E 12. 70
Bloomfield,
P 6 2,069
Bloomingdale,
L 5 528
Bloomington Grove,
N 14 125
Bloomingport,
K 15 103
Bloomington,
T 8 8,838
Bloomtsville,
K 13 200
Blue, Q 15.... 100
Blue Grass,
F 9 75
Bluelick, S 11 30
Blueridge,
N 12 227
Blue River,
S 10 100
Bluff Point,
I 15 60
Bluffton, G 14. 4,987
Boegstown,
S 11 200
Boggs, R 9 .. 100
Bogus Grove,
D 6 80
Boonville, V 5 3,779
Borden, S 10.. 125
Boston, L 15 . 122
Boswell, H 4.. 874
Boundary, I 15 200
Bourbon, D 10 1,163
Boyine, I 4... 100
Bowers, J 7.. 50
Bowling Green,
N 6 336
Boxley, J 10.. 150
Boyleston, I 9 150
Brackett, F 12 50
Bradford, T 10 200
Bramble, B 7. 15
Branchville,
U 8 100
Brazil, N 6... 9,340
Bremen, C 10. 2,008
Brems, D 8... 40
Brewersville, P 12 130
Briant, H 15.. 469
Brickchapel,
L 7 75
Bridgeport,
T 13 400
Bridgeton, M 5 250
Bright, O 15.. 100
Brighton, B 13 30
Brimfield, C 13 300
Brinckley, J 14 35
Bringhurst,
H 8 400
Bristol, B 13. 325
Bristow, U 7.. 150
Broad Ripple,
S 15 770
Bromson 500
Brook, F 15... 1,067
Brookfield,
M 10 300
Brookville, M 9 572
Brookville,
R 13 150
Brownston,
H 7 907
Brookville,
N 7 2,169
Brownsburg,
L 9 5,73
Brownstown,
M 9 1,892
Browns Valley,
K 6 125
Brownsville,
M 15 300
Bruce Lake, 115
Bruceville, 356
Bruceville,
R 4 400
Brunswick,
U 14 88
Brush Prairie,
B 13 40
Bryant, H 15. 400
Bryant Creek,
O 8 150
Bryantsburg,
Q 15 60
Bryantsville,
R 8 70
Buck Creek,
H 7 250
Buckeye, G 13 50
Buena Vista, U 4 50
Buck, N 10.... 25
Buena Vista,
M 11 50
Burnett, M 5. 120
Burney, O 12. 205
Burnettsville,
Q 7 200
Burr Oak, P 8 100
Burrows, G 8. 150
Butler, C 15.. 1,818
Cox Mills,
P 13 300
Butlerville, N 11. 25
Craigville,
G 14 100
Crandall, T 10 175
Crane, F 7.... 40
Cravens,
Cravensville, K 7.. 9,341
Creston, D 4.. 150
Crete, K 15 .. 15
Crown, I 4.. 200
Crocker, V 15. 150
Cromwell, C 12 520
Crooked Creek,
N 14 50
Cross Plains,
H 14 132
Crothersville,
Q 14 1,038
Crown Point,
L 3 2,326
Crumstown,
B 9 120
Cuba, N 7.... 150
Culver, D 8.. 810
Cumback, S 5 300
Cumberland,
K 16 300
Cummings,
O 6 50
Cunot, V 7.... 100
Curryville,
G 14 131
Curryville,
I 11 145
Cutler, H 8.. 100
Cyclone, J 9.. 40
Cynthiana,
H 3 610
Cypress, V 3.. 20

Dabney,
Dale, P 13.. 875
Dalevile, J 12 624
Dalton, K 14. 62
Dana, L 4.... 775
Danville, L 8. 1,640
Darlington,
J 7 780
Darwin, H 9. 50
Dayton, I 7... 600
Dayville, V 5 150
Deacon, G 9.. 30
Decatur, F 15. 4,171
Decker, S 4.. 800
Deedsville,
H 6 125
Deerfield, I 5. 150
Degonia Spgs.,
U 5 100
Dekalb, D 14. 60
Delaware,
P 14 200
Delong, E 8.. 30
Delphi, H 8.. 2,261
Deming, J 10. 113
Demotte, J 5. 2
Denham, E 7.. 100
Denver, F 10. 200
Depauw, T 9. 125
Deputy, R 12. 300
Derby, V 8... 175
Diamond, M 6 1,167
Dillman, H 13 30
Dillsboro, P 14 125
Disco, E 11... 100
Doss, Q 7.... 65
Donaldson, D 9 100
Dorbrite Mills,
T 8 70
Door Vil., C 7 75
Dorsey, R 12 100
Doverhill, R 7 350
Dresden, Q 7. 100
Drewersburg,
N 15 50
Dublin, L 13.. 704
Dubois, S 7... 300
Dudleytown,
Q 11 50
Duff, T 6 45
Dugger, P 5.. 1,226
Dundee, L 11. 200
Dunfee, E 13. 30
Dunkirk, I 14. 3,021
Dunlaps, B 11. 100
Dunn, H 4... 120
Dunreith, L 13 181
Dupont, Q 12. 177
Dyer, W 12.. 500

Eagletown,
K 10 300
Earl Park, G 4 600
E. Chicago,
E 1 19,098
Clarks Hill,
J 7 463
Clarksville ... 2,743
Clarksville,
K 11 200
Clondale,
C 10 20
Clay City, O 5 1,213
Claypool, E 11 40
Claysburg 280
Claysville R 9. 35
Clayton, M 8. 497
Clear Creek,
P 8 100
Clermont, S 13 200
Clifford, O 11. 220
Clinton, M 4.. 6,229
Cloverdale,
N 7 624
Cloverland,
N 5 150
Clymers, G 9. 150
Coal Bluff,
M 9 600
Coal City, O 6 300
Coal Creek,
K 5 250
Coatesville,
M 8 472
Cocoran, P 5. 900
Coesse, E 13.. 250
Colburn, H 7. 500
Coldspring,
G 14 40
Colfax, J 8.. 801
Collamer, E 12 150
College Park.. 163
Collett, I 15.. 200
Collins, E 13. 100
Coloma, L 5.. 230
Columbia City,
E 12 3,448
Columbus,
Q 14 8,813
Commiskey,
Q 12 100
Comer, I 14 .. 75
Concord, D 15. 30
Connersville,
M 11 7,728
Conrad, E 4.. 50
Converse, I 7.. 65
Converse, H 11 1,164
Cooper, D 13.. 100
Cope, N 7.... 45
Corkwell, H 14 25
Correct, P 13. 150
Cortland, O 10 200
Corunna, C 14 318
Cory, N 5.... 200
Corydon, U 10 1,703
Cottage Grove,
M 15 75
Covington, J 5 2,069
Cowan, J 13.. 200
Fairfield Cen.,
C 14 40
Fairland, M 11 513
Fairmount,
I 12 2,506
Fair Oak, E 5 350
Fairview, I 14 110
Fairview Park. 630
Falmouth,
M 11 175
Fargo, T 8... 40
Farmer, O 6.. 150
Farmersburg,
O 4 1,115
Farmers Re-
treat, P 14.. 150
Farmersville,
V 2 75
Farmland, J 11 907
Farrville, P 5 40
Fayetteville,
Q 5 150
Fenns, N 11.. 50
Fenton, T 26.. 50
Ferdinand,
U 6 827
Flat, H 17.... 40
Fillmore, M 4 180
Fincastle, L 7 175
Fishers, K 10. 188
Flat Rock,
N 11 400
Flat, B 14 .. 130
Flora, H 8... 1,386
Florence,
Q 15 250
Florida, J 11. 200
Floyds Knob,
T 11 297
Folsom Ho.,
U 5 410
Fontanet, M 5. 521
Foraker, C 11. 60
Foresman, F 5 130
Forest, I 9... 300
Forestburg,
O 12 111
Ft. Branch,
T 3 1,182
Ft. Ritter,
R 9 111
Fortville, K 11 1,174
Ft. Wayne,
D 14 63,993
Foster, J 4... 50
Fountain City,
K 15 115
Fountaintown,
M 12 155
Fowler, H 5.. 1,491
Fowleston,
I 12 293
Francesville,
P 5 751
Francisco, T 4 157
Frankfort, I 8 5,011
Franklin, N 10 4,[illegible]
Frankton, J 11 936
Fredericksburg,
M 7 271
Freedom, U 9 75
Freedom, O 7. 300
Freeland Park,
H 14 200
Freelandville,
Q 5 590
Freeport, M 11 100
Freetown,
P 10 300
Fremont, A 15 694
French Lick,
S 8 1,803
Friendship,
R 12 250
Friendswood,
M 9 100
Fulda, U 7... 150
Fulton, F 9... 296
Fumesville,
V 16 150

Galena, T 11. 200
Galveston,
H 10 658
Gar Creek,
E 15 75
Garrett, D 14 4,149
Gary, B 5-V 13 69,017
Gasburg, M 8. 50
Gas City, H 12 3,224
Gaston, I 12.. 628
Gaynesville,
I S 100
Geneva, H 15. 1,140
Gentryville,
U 6 383
Georgetown,
T 10 331
E. Connersville 706
E. Enterprise,
Q 15 100
E. Gary, V 14 484
E. German-
town, L 14. 302
Eaton, I 13... 1,428
Eck, S 14.... 130
Eckerty, T 8.. 204
Economy, K 14 365
Eddy, C 13... 27
Edgerton, E 15 300
Edinburg,
M 11 2,040
Edna Mills,
I S 72
Edwardsport,
Q 6 670
Edwardsville,
T 11 128
Egbert, G 4... 150
Ehrmandale,
M 5 200
Elkhart, O 6 100
Elberfeld, U 4 438
Elizabeth, U 11 238
Elizabethtown,
P 11 350
Elizaville, J 9 130
Elkhart, B 11 19,282
Elkinsville,
P 9 50
Ellettsville,
O 8 708
Ellsworth, S 7 50
Elnadale, J 6. 45
Elnora, Q 6.. 908
Elwood, P 14.. 125
Elwood, I 11.. 11,028
Elwren, O 7.. 100
Eminence, N 8 238
Emporia, K 12 59
English, T 8.. 649
English L.,
D 7 100
Enochsburg,
O 18 38
Epsom,
V 5 66
Epsom, R 6.. 100
Etna Green,
D 10 450
Eugene, K 4.. 450
Eureka, V 5.. 150
Evansville,
V 4 69,647
Everton, M 14 175
Ewing, Q 10.. 2,500
Exchange, N 9 78

Fairbanks, O 4 111
Fairfax, P 8. 31
Fairfield, N 15 250
Fairfield Cen.,
C 14 40
Hackleman,
I 11 100
Hadley, L 8.. 68
Hagerstown,
K 14 936
Hall, M 8 200
Halo, S 10... 50
Hamburg,
M 11 60
Hamilton,
C 15 579
Hamlet, C 8. 1,606
Hammond,
V 12 20,925
Hancock, T 10 60
Handsell, H 12 45
Hanna, C 7.. 400
Hanover, R 12 356
Hanover Cen.,
C 4 50
Hardinsburg,
Q 14 374
Harlan, D 15. 900
Harlansburg,
G 12 30
Harmony, M 6 1,020
Harper, P 13. 50
Harrell, R 13. 40
Harristown,
S 10 85
Harrisville,
U 15 175
Harrodsburg,
P 8 400
Hartford City,
I 13 6,187
Hartsville,
O 12 358
Hartwell Jct.,
T 5 300
Harveysburg,
K 12 50
Haste, T 13... 35
Haskell, C 7.. 45
Hatfield, V 5. 200
Haubstadt,
U 4 500
Hayden, P 11. 300
Haymond, N 14 40
Haysville, S 6 200
Hazelridge, K 8 50
Hazelwood,
M 8 100
Hazelton, S 4 648
Headlee, F 8. 150
Heela, D 12.. 200
Helmer, E 15.. 85
Helmsburg,
O 9 100
Heltonville,
Q 9 600
Hemlock, I 10 300
Henryville,
S 11 400
Herbemont,
N 8 50
Herbst, H 11. 250
Hessville,
R 12 400
Hibbard, D 9. 200
Highland,
W 12 500
Hillham, S 7. 150
Hillsboro,
I 9 300
Hillsboro, J 5. 528
Hillsdale, L 4 200
Hingland,
F 15 300
Hobart, W 14. 1,753
Hobbieville,
P 7 200
Hobbs, J 11.. 200
Holland, T 6. 300
Holton, P 13.. 275
Homer, M 12. 130
Honey Crk.,
K 13 182
Hoosierville,
N 6 100
Hoover, G 19. 100
Hope, O 11... 1,223
Horace, O 12. 35
Hortonville,
I 10 200
Houston, P 10 100
Howe, B 13.. 800
Howell, V 3... 2,000
Howesville,
O 5 300
Howlands, S 15 150
Hudson, C 14. 390
Huff, U 7.... 40
Huntertown,
D 14 400
Huntingburg,
T 6 2,461
Huntington,
P 12 10,272
Hurlburt, C 6. 57
Huron, R 7... 197
Hyde, P 13... 30
Hymera, O 5.. 1,515

Idavilla, G 7. 300
Ijamsville,
F 11 165
Independence
Station, I 5. 500
Indiana Har-
bor, U 12 .. 7,000
INDIANAPO-
LIS, L 9-T 15 233,650
Indian Spgs.,
Q 7 25
Ingalls, K 11. 322
Inglefield, U 2 150
Inwood, D 9.. 300
Ireland, S 6.. 275

Jackson, I 10. 100
Jackson Hill,
O 5 300
Jalapa, H 11.. 150
Jamestown,
K 8 630
Jasonville, P 5 3,226
Jasper, T 6... 219
Jeff, H 13.... 30
Jefferson, I 8. 303
Jeffersonville,
T 12 10,412
Jessup, M 5.. 150
Jonesburg,
U 6 65
Johnsonville,
J 4 75
Jolietville, K 9 350
Jonesboro,
H 12 1,533
Jonesville,
P 11 213
Joppa, M 5... 550
Jordan, N 7... 30
Judson, L 6... 141
Judyville, I 5 75
Julietta, T 16. 75

Kellerville, S 7 50
Kempton, J 9 600
Kendallville,
C 13 4,981
Kennard, K 12 440
Kennedy, P 15 50
Kent, R 12... 80
Kentland, G 4 1,209
Kewanna, E 9 728
Keystone, H 14 242
Kidron, R 7.. 100
Killbuck, I 8. 100
Kilroy, U 2.. 28
Kimmell, C 2. 300
King, T 4.... 100
Kingman, K 5 355
Kingsbury,
C 7 250
Kingsland,
G 14 160
Kingston, N 13 72
Kirklin, J 9... 699
Kirkpatrick,
J 7 7
Kitselville, P 8 75
Kitchell, M 15 40
Klausville, D 4 32
Klondike, H 16 120
Knightstown,
L 12 2,008
Knox, D 9... 1,614
Kokomo, H 10 17,010
Koleen, P 7... 100
Koutz, D 6... 50
Kramer, I 5.. 200
Kurtz, P 10... 500
Kyana, T 7... 125

Laconia, V 10. 85
Lacrosse, D 7. 400
Ladoga, K 7.. 1,118
Lafayette,
M 5 20,081
La Fontaine,
G 12 683
LaGrange,
B 13 1,772
Lake Ferdinand, 163
Lake Cicott,
F 7 35
Laketon, F 11 728
Lake Vil.,
U 3 150
Lakeville, C 9 227
Lamar, U 6... 50
Lamb, R 10.. 40
Lancaster,
M 11 100
Landess, H 12 200
Lanesville,
T 10 200
Laotto, D 14.. 370
Larch, K 8... 20
Larel, K 11.. 1,015
Laporte, B 7. 10,575
Larwill, E 12. 400
Laud, E 13... 25
Lawrence, E 6... 10
Laurel, N 14.. 60
Lawrence, S 16 200
Lawrenceburg,
P 15 3,920
Lawrenville,
O 15 100
Lawton, E 8.. 50
Leavenworth,
L 9 60
Lebanon, K 8. 171
Lee, P 6..... 50
Leesburg,
D 11 300
Leesville, Q 9 50
Leipsic, R 9.. 50
Leisure, I 11. 171
Leiters Ford,
E 9 208
Lena, M 6... 50
Leo, P 14.... 35
Leopold, U 8. 120
Leroy, D 5.... 150
Lester, Q 6... 270
Letts, Q 12... 150
Lewis, Q 5... 225
Lewisbrook,
N 11 90
Lewisville,
L 13 416
Lexington,
R 12 325
Liberty, M 15. 1,338
Liberty Cen.,
G 12 140
Liberty Mills,
P 12 440
Libertyville,
M 4 40
Licontier, C 12 217
Lilly Dale, V 8 50
Lincoln, H 9. 200
Lincoln City,
U 6 150
Lincolnville,
G 12 150
Linden, J 7... 536
Linkville, C 9. 75
Linnsburg,
G 14 150
Linton, P 5.. 5,966
Linwood, J 12. 125
Lisbon, C 14. 150
Littlepoint,
M 8 30
Littles, T 5.. 250
Little York,
R 11 195
Livonia, S 9.. 197
Lizton, L 8... 224
Lochiel, G 5... 150
Lockspring,
O 13 250
Locust Pt.,
U 11 50
Logansport,
G 9 19,050
London, M 11. 200
Longcotee, H 6 2,151
Lorane, D 12. 50
Losantville,
K 14 600
Lottaville,
W 13 50
Lotus, M 15... 40
Lovett, Q 12.. 80
Lowell, D 4... 1,235
Lucerne, F 9. 230
Luther, E 12.. 55
Lynn, K 15... 917
Lynnville, U 5 297
Lyons, P 6... 993
Lyons Sta.,
M 14 150

McCool, V 15. 150
McCordsville,
K 11 300
McCoysburg,
F 6 60
McCrawsville,
H 10 50
McGregor, Q 14 35
McKinley, R 9 40
McNatts, H 13 60
Macy, F 10.. 320
Madison, R 15 6,304
Magnet, U 8. 20
Magnolia, T 9 50
Mahalasville,
N 9 256
Majenica, G 12 50
Makin, F 12.. 68
Malott Pk.,
S 15 60
Manchester,
O 16 312
Manhattan,
M 16 100
Manilla, M 12. 400
Mansfield, M 6 300
Manson, J 8.. 200
Manville, S 13 55
Maples, E 15. 150
Maplewood,
L 8 100
Marble Cor.,
Q 15 58
Marblehill,
S 13 100
Marco, Q 5... 300
Mardenis, F 13 28
Marengo, T 9. 680
Mariah Hill,
U 6 150
Marietta, N 11 275
Marion, H 12. 19,359
Markland, H 15 150
Markle, F 13. 820
Markleville,
K 12 250
Marling, Q 11 50
Marshall, D 5. 354
Marshfield,
J 4 300
Martinsburg,
N 16 85
Martinsville,
N 9 4,529
Martz, O 5... 460
Marysville,
S 12 150
Matthews,
I 11 688
Mauckport,
V 9 270
Max, K 8.... 100
Maxwelton,
D 9 100
Maxwell, L 11 400
Mays, L 15... 200
Mecca, T 14 125
Medora, L 8... 1,206
Medaryville,
E 7 710
Medora, Q 9.. 850
Mellott, J 6.. 372
Meltzer, N 12. 75
Memphis, S 11 200
Mentone, D 18 728
Merom, P 4.. 521
Merriam, D 13 76
Merrillville,
W 13 200
Messena, M 8 40
Messick, K 13 50
Metamora,
K 14 500
Metz, B 15... 500
Mexico, F 10. 500
Miami, H 10. 500
Michigan Cy.,
B 7 19,027
Michigantown,
L 9 395
Middlebury,
E 11 600
Middle Fork,
I 9 100
Middletown,
K 12 1,174
Midland, P 5. 500
Mier, V 5... 75
Mier, H 11... 300
Mifflin, T 8.. 42
Milan, P 11.. 521
Milford, C 11. 454
Milford 795
Mill Creek,
R 8 100
Miller, V 14.. 638
Millersburg,
Q 12 128
Millgrove, I 13 250
Millersburg,
O 13 211
Milltown, T 9. 586
Milltville, K 14 200
Milo, G 13... 30
Milroy, N 13. 750
Milton, L 14.. 601
Mineral, P 7.. 100
Miners Cor-
ners, K 12.. 150
Mishawaka,
R 10 11,886
Mitchel, R 8.. 3,128
Modoc, K 14. 263
Mohawk, L 11. 150
Mongo, B 13.. 170
Monon, F ... 1,184
Monroe, G 15. 334
Monroe City,
R 4 630
Monroeville,
E 15 910
Monrovia, M 8 400
Montclair, L 8 60
Monterey, E 8 260
Montezuma,
L 5 1,537
Montgomery,
R 6 511
Monticello, G 7 2,168
Montmorenci,
H 6 325
Montpelier,
H 13 2,786
Monument,
G 12 75
Moorefield, Q 4 94
Mooreland,
K 13 455
Moores Hill,
P 14 724
Mooresville,
M 9 1,608
Moral, M 11.. 200
Moran, I 8.... 200
Morgantown,
N 9 667
Morocco, F 4.. 927
Morris, O 14.. 350
Morristown,
M 12 622
Morrow, E 7.. 75
Moscow, N 12. 132
Mountain Spg.,
Q 7 30
Mt. Auburn,
N 11 167
Mt. Ayr, F 5.. 231
Mt. Carmel,
N 15 142
Mt. Comfort,
L 11 100
Mt. Etna, G 12 148
Mt. Liberty,
O 10 30
Mt. Meridian,
O 14 100
Mt. Olive, R 7 123
Mt. Pisgah,
B 13 30
Mt. Pleasant,
U 8 41
Mt. Sterling,
Q 5 100
Mt. Summit,
K 13 300
Mt. Vernon, V 2 5,562
Mt. Zion, G 13 300
Mulberry, I 8. 850
Mull, J 14.... 50
Muncie, J 13.. 24,005
Munster,
W 12 543
Muren, T 5... 175
Murray, G 11. 175

Nabb, S 12... 100
Napoleon, O 13 400
Nappanee, C 10 2,200
Nashville, O 9 354
Nat. Mill. Home,
H 12 2,289
Nebraska, P 13 150
Needham, M 10 200
Needmore,
P 9 100
Nevada, I 10.. 75
Nevada Mills,
B 14 75
New Albany,
T 11 20,629
New Alsace,
O 15 200
New Amster-
dam, U 9... 134
Newark, P 7.. 150
New Augusta,
or Augusta,
S 14 300
New Bellsville,
P 10 150
Newbern, O 12 250
Newberry, Q 6 455
Newbolt, V 4. 1,097
New Carlisle,
E 8 612
Newcastle,
K 13 9,446
New Chicago,
B 5-W 13 105
New Corydon,
H 15 200
New Goshen,
M 4 180
New Harmony,
U 2 1,229
New Haven,
E 15 1,038
New Lancaster,
J 11 130
Newland, E 6.. 50
New Lebanon,
L 13 187
New London,
I 9 150
New Marion,
P 13 200
New Market,
K 7 334
New Maysville,
L 7 102
New Middletown,
U 10 145
New Mt. Pleasant,
I 14 150
New Palestine,
L 11 450
New Paris,
C 11 400
New Pekin .. 246
New Philadel-
phia, R 11.. 100
New Pittsburg,
I 15 83
New Point,
O 13 341
Newport, L 5.. 732
New Providence 370
New Richmond,
J 6 164
New Ross, K 7 296
New Salem,
R 11 200
New Salisbury,
G 12 100
Newton Stewart,
T 7 90
Newtonville,
V 6 150
Newtown, J 6. 350
New Trenton,
O 15 135
Newville, D 15 100
New Washing-
ton, S 12... 268
New Waverly,
G 9 300
Nicholasville,
O 14 42
Nineveh, N 10 300
Noah, M 11 . 100
Noblesville,
K 10 5,078
Nora, S 15 .. 50
Normal, I 11 1,122
Normanda,
L 10 150
Norman Sta.,
Q 9 150
North, O 15... 40
Northgrove,
H 11 400
N. Judson, D 7 1,148
N. Liberty, C 9 381
N. Madison,
R 1 511
N. Manchester,
E 11 ..... 2,[illegible]
N. Salem, L 8.
N. Terre Haute M 5
N. Vernon, P 12
N. Webster, D 12
Notre Dame,
B 9 ..... 1,[illegible]
Nottingham,
H 14 161
Nulltown, M 14 50
Nyesville, L 6. 130

Oak, F 8..... 70
Oakford, I 10. 120
Oakforest, N 14 35
Oakland City,
T 4 ..... 2,[illegible]
Oaklandon, S 16
Oaktown, Q 4.. 160
Oakville, K 13. 52
Oatsville, T 4. 71
Ober, D 8.... 70
Ockley, H 8.. 51
Odell, I 6..... 100
Oden, Q 6.... 110
Ogden, L 13.. 50
Ohio Falls,
T 11 27
Oldenburg,
N 14 75
Olean, P 14... 75
Olio, K 11.... 40
Omega, J 11. 100
Ontario, B 13. 250
Orchard, S 9 50
Orestes, E 8.. 100
Orange, M 13. 150
Orangeville,
R 8 70
Oregon, S 12.. 75
Orestes, T 12. 75
Oriole, U 8... 75
Orland, B 14.. 75
Orleans, R 8.. 1,[illegible]
Orth, K 7.... 100
Osceola, B 10. 250
Osgood, P 13. 75
Ossian, F 14 50
Oswego, D 11 75
Otis, B 7.... 75
Otisco, S 12.. 75
Otterbein, H 6 175
Otwell, S 5... 175
Ovid, K 12.. 100
Owasco, I 8 50
Owen, S 12.. 75
Owensburg,
Q 7 170
Owensville, T 3 350
Oxford, H 5.. 300

Packerton,
P 9 100
Palmer, C 5 50
Palmyra, T 10 75
Paoli, S 8.... 1,[illegible]
Paragon, N 5 100
Paris Cross-
Q 12 100
Park, P 7.... 50
Parker, J 14.. 200
Parkersburg
P 9 100
Parr, E 5.... 150
Parsons, T 4.. 75
Patricksburg,
O 6 100
Patriot, Q 15. 150
Patronville,
W 5 250
Patton, G 7 50
Paxton, P 4.. 100
Payne, P 9.. 75
Peabody, E 13 612
Pecksburg,
M 8 100
Peerless, Q 8 105
Pekin, S 10.. 150
Pence, I 4.. 100
Pendleton,
K 11 200
Pennville, H 11 100
Peoria, N 10. 50
Peppertown,
N 14 1,038
Perkinsville,
J 11 130
Perrysburg,
F 10 50
Perrysville,
K 8 100
Perth, M 5 187
Peru, G 10... 150
Petersburg,
S 5 150
Petroleum,
H 7 200
Pettysville,
F 10 334
Philadelphia,
L 11 102
Philomath,
L 11 145
Pickard, J 9.. 150
Pierceton,
E 12 450
Pierceville,
C 11 400
Pigeon, U 6.. 246
Pikespeak,
J 11 100
Pikeville T 7 100
Pimento, O 4 164
Pine Vil., H 7 296
Pioneer, G 11 100
Pittsboro, L 8 732
Pittsburg, H 7 370
Plainfield, L 8 100
Plainville, Q 3 164
Plato, R 13.. 296
Pleasant L.,
R 11 200
Pleasant Mills
G 12 100
Pleasantplain,
G 12 90
Pleasantville,
P 9 150
Plumtree, G 1 350
Plymouth, D 9 100
Poe, F 14.... 135
Poe Island, I 11 50
Poland, N 6.. 100
Poneto, G 13.. 268
Porter, V 15.. 100
Portersville,
S 6 300
Port Fulton,
O 14 42
Portland, I 15. 100
Portland Mills,
L 9 100
Posseyville, U 3 100
Powers, I 14 100
Prairie Cree,
G 9 100
Prairieton, I 4 50
Prather, T 12 100
Preble, P 15.. 100
Prescott, N 11. 100
Princeton, T 4 150
Pulaski, F 7 100
Putnamville,
M 7 300
Pyrmont, H 7. 25

IOWA.

First settled at Burlington, 1788.

Admitted as a Territory June 12, 1838.

Admitted as a State, Dec. 28, 1846.

Area:

Land, 55,586 sq. miles.

Water, 561 square miles.

Total, 56,147 sq. miles.

Population. Last Census, 2,224,771.

Capital—Des Moines

COUNTIES.

County	*Key*	*Pop.*
Adair, L 5	4,420	
Adams, M 7	10,608	
Allamakee, B 19	17,328	
Appanoose, N 14	28,701	
Audubon, J 7	12,671	
Benton, H 16	23,156	
Blackhawk, F 16	44,865	
Boone, I 10	27,628	
Bremer, E 16	15,843	
Buchanan, F 17	19,748	
Buena Vista, E 6	15,981	
Butler, E 15	17,119	
Calhoun, G 8	17,690	
Carroll, I 7	20,117	
Cass, L 7	19,017	
Cedar, J 20	17,765	
Cerro Gordo, D 16	25,011	
Cherokee, E 4	16,741	
Chickasaw, C 16	[illegible]	
Clarke, M 11	10,746	
Clay, C 6	12,766	
Clayton, D 19	2,[illegible]	
Clinton, I 22	[illegible]	
Crawford, H 5	20,002	
Dallas, J 10	[illegible]	
Davis, N 16	[illegible]	
Decatur, N 11	[illegible]	
Delaware, F 19	[illegible]	
Des Moines, N 20	[illegible]	
Dickinson, B 6	[illegible]	
Dubuque, F 21	[illegible]	
Emmet, B 8	[illegible]	
Fayette, E 17	[illegible]	
Floyd, D 14	[illegible]	
Franklin, F 12	[illegible]	
Fremont, N 4	[illegible]	
Greene, I 9	[illegible]	
Grundy, G 14	[illegible]	
Guthrie, J 8	[illegible]	
Hamilton, G 11	[illegible]	
Hancock, D 11	[illegible]	
Hardin, G 12	[illegible]	
Harrison, J 4	[illegible]	
Henry, M 19	[illegible]	
Howard, B 16	[illegible]	
Humboldt, E 9	[illegible]	
Ida, G 7	[illegible]	
Iowa, I 17	[illegible]	
Jackson, H 21	[illegible]	
Jasper, J 13	[illegible]	
Jefferson, M 17	[illegible]	
Johnson, J 18	[illegible]	
Jones, H 20	[illegible]	
Keokuk, E 16	[illegible]	
Kossuth, C 9	[illegible]	
Lee, N 20	[illegible]	
Linn, F 18	[illegible]	
Louisa, L 2	[illegible]	
Lucas, M 12	[illegible]	
Lyon, B 2	[illegible]	
Madison, L 9	[illegible]	
Marion, K 15	[illegible]	
Marshall, F 15	[illegible]	
Mills, M 4	[illegible]	
Mitchell, B 14	[illegible]	
Monona, H 3	[illegible]	
Monroe, M 14	[illegible]	
Montgomery, M 6	[illegible]	
Muscatine, K 20	[illegible]	
O'Brien, C 4	17,262	
Osceola, B 4	[illegible]	
Page, N 6	21,092	
Palo Alto, C 7	[illegible]	
Plymouth, E 2	[illegible]	
Pocahontas, C 8	[illegible]	
Polk, J 11	14,808	
Pottawattamie, J 3	110,438	
Poweshiek, J 15	55,832	
Ringgold, N 9	[illegible]	
Sac, G 6	12,904	
Scott, J 22	16,555	
Shelby, J 6	60,000	
Sioux, C 1	16,532	
Story, H 12	25,248	
Tama, H 14	24,083	
Taylor, O 7	22,156	
Union, M 9	16,312	
Van Buren, L 10	16,616	
Wapello, M 16	35,743	
Warren, L 11	18,194	
Washington, L 18	19,925	
Wayne, N 12	16,184	
Webster, G 9	34,629	
Winnebago, B 11	11,944	
Winneshiek, B 17	21,729	
Woodbury, C 2	65,666	
Worth, B 12	[illegible]	
Wright, E 11	17,[illegible]	
Total	2,224,771	

TOWNS.

Town	*Key*	*Pop.*
Abbott, or Abbott Cross'g, F 13	100	
Abingdon, M 17	200	
Ackley, F 13	1,244	
Ackworth, L 12	119	
Adair, K 7	300	
Adams, H 8	100	
Adel, J 10	1,289	
Adelphia, K 12	75	
Afton, M 9	1,011	
Agency, M 16	322	
Ainsworth, L 18	168	
Akron, E 1	1,129	
Albert City, E 6	261	
Albia, M 14	4,969	
Albion, H 13	157	
Alburnett, H 18	250	
Alden, F 12	399	
Alexander, E 12	202	
Algona, D 9	2,908	
Allerton, O 12	862	
Allison, E 14	[illegible]	
Almont, I 23	40	
Almond, Sta. (Ion, F 19	50	
Alpha, D 17	73	
Alta, E 5	959	
Alta Vista, C 15	356	
Alton, D 3	1,046	
Altoona, J 12	438	
Alvord, B 2	283	
Amana, J 17	621	
Amber, H 20	100	
Ames, H 11	4,223	
Amish, K 18	50	
Anamosa, H 19	2,983	
Anderson, N 4	80	
Andover, I 23	50	
Andrew, H 22	307	
Angus, I 9	246	
Anita, K 2	1,118	
Ankeny, J 11	415	
Anthon, E 3	635	
Aplington, F 14	448	
Arborhill, L 9	50	
Arcadia, H 6	390	
Archer, C 4	351	
Arion, K 3	40	
Arcdale, E 13	100	
Argyle, P 19	[illegible]	
Arion, I 5	168	
Arispe, N 9	155	
Arlington, L 18	678	
Armstrong, P 8	586	
Arnold, E 9	251	
Arnolds Pk., B 6	273	
Arthur, G 4	215	
Ashgrove, N 15	50	
Ashton, B 4	518	
Aspinwall, I 6	200	
Aster, I 5	40	
Atalissa, K 20	229	
Athelstan, O 8	148	
Atkins, I 17	200	
Atlantic, K 6	4,560	
Attica, L 13	110	
Auburn, G 7	399	
Audubon, J 6	1,928	
Augusta, N 20	100	
Aurelia, E 5	625	
Aurora, F 18	287	
Austinville, F 13	50	
Avery, M 14	560	
Avoca, K 5	1,520	
Ayrshire, D 7	337	
Badger, F 5	[illegible]	
Bagley, I 8	[illegible]	
Bailey, B 13	[illegible]	
Baldwin, H 12	[illegible]	
Balltown, F 21	50	
Ballyclough, G 21	50	
Bancroft, B 9	830	
Bangor, H 15	40	
Barnes Cit K 15	307	
Barney, M 10	75	
Barnum, F 8	154	
Barrett, N 3	110	
Bassett, D 15	139	
Battle Creek, C 3	527	
Battle Creek, I 8	539	
Bayard, K 20	100	
Bayonne, L 15	253	
Beaconsfield, N 10	148	
Beaman, H 14	220	
Bearcgrove, J 8	75	
Beaver, H 9	150	
Bedford, O 7	1,883	
Belfast, O 18	75	
Bellevue, G 12	1,775	
Belmond, E 11	1,231	
Beloit, B 1	50	
Bennett, J 9	231	
Bentley, K 1	125	
Benton, O 8	[illegible]	
Bentonsport, O 18	141	
Berea, L 7	65	
Berkley, I 9	100	
Berlin, K 14	150	
Bernard, G 21	95	
Bertram, I 19	861	
Berwick, J 11	70	
Bethlehem, N 15	75	
Bettendorf, K 22	909	
Bevington, L 10	220	
Big Rock, L 12	116	
Bingham, O 5	65	
Birmingham, N 17	572	
Bladensburg, M 16	37	
Blairsburg, F 11	241	
Blairstown, I 17	532	
Blakesburg, O 5	344	
Blanchard, O 5	408	
Blencoe, I 2	283	
Blockton, O 8	648	
Bloomfield, O 16	2,038	
Blue Grass, K 21	223	
Bluffton, B 17	50	
Blue, D 9	419	
Bolan, B 13	51	
Bolton	200	
Bonair, B 16	50	
Bonaparte, O 18	597	
Bondurant, J 12	287	
Boone, H 10	10,347	
Booneville, K 10	100	
Botna, I 6	70	
Boston, I 10	100	
Boxholm, H 9	150	
Boyd, D 16	35	
Boyden, C 3	364	
Braddyville, O 6	283	
Bradgate, E 8	175	
Brandon, G 17	200	
Brayton, K 6	137	
Brazil, O 14	645	
Breda, H 6	374	
Bremer, E 15	27	
Bridgewater, L 7	365	
Brighton, L 18	776	
Brilston, F 14	291	
Britt, C 10	1,303	
Bromley, H 13	150	
Bronson, F 2	100	
Brooklyn, J 5	1,233	
Brooks, N 7	117	
Brough, J 9	40	
Brown, H 22	40	
Brownville, B 14	85	
Brushy, O 10	100	
Bryant, I 23	91	
Bryantburg, F 17	50	
Buchanan, J 20	50	
Buckeye, G 12	140	
Buckgrove, I 5	87	
Buckingham, G 7	50	
Buena Vista, or North Buena Vista, E 20	60	
Buffalo, K 22	156	
Buffalo Center, E 10	[illegible]	
Bunch, or Paris, N 15	85	
Burchinal, J 10	100	
Burlington, N 20	[illegible]	
Burnside, G 9	[illegible]	
Burrell, O 9	[illegible]	
Burrook, B 17	[illegible]	
Burt, C 9	[illegible]	
Bussey, L 14	665	
Buxton, M 14	5,000	
Cairo, L 19	100	
Calamus, I 21	270	
California, or California Jct., K 3	75	
Callender, G 9	20	
Calmar, C 17	[illegible]	
Calumet, D 4	242	
Camanche, J 20	[illegible]	
Cambria, N 1	124	
Cambridge, I 11	606	
Canton, H 21	111	
Delaware, F 19	[illegible]	
Delhi, G 19	[illegible]	
Delmar, H 22	[illegible]	
Delsoit, H 5	296	
Denison, K 5	[illegible]	
Denmark, O 19	[illegible]	
Denver, E 16	[illegible]	
Derby, N 12	[illegible]	
DES MOINES, J 11	[illegible]	
De Soto, K 10	[illegible]	
Devon, C 16	[illegible]	
Dewar, F 16	[illegible]	
Dewitt, I 22	[illegible]	
Dexter, K 9	[illegible]	
Diagonal, N 9	[illegible]	
Dickens, C 6	[illegible]	
Dike, F 14	[illegible]	
Dillon, I 14	[illegible]	
Dinsdale, G 15	[illegible]	
Dixon, J 21	[illegible]	
Dolliver, B 8	[illegible]	
Donahue, J 22	[illegible]	
Donnan, D 17	[illegible]	
Donnellson, O 19	[illegible]	
Doon, B 2	[illegible]	
Dorchester, G 8	[illegible]	
Douglass, D 17	[illegible]	
Dow City, I 4	[illegible]	
Downey, J 19	[illegible]	
Dows, E 11	[illegible]	
Drakesville, L 16	[illegible]	
Dresbach, F 21	[illegible]	
Dunbar, H 16	[illegible]	
Dunkerton, F 16	[illegible]	
Dunlap, I 4	1,155	
Dunreath, J 3	250	
Durango, F 21	100	
Durant, J 21	729	
Dyersville, N 16	1,511	
Dysart, H 16	966	
Eagle Center, G 16	[illegible]	
Eagle Grove, F 10	[illegible]	
Earlham, K 9	[illegible]	
Earling, J 5	[illegible]	
Earlville, F 19	[illegible]	
Early, F 6	[illegible]	
Eldora, L 10	[illegible]	
Eldorado, D 17	[illegible]	
Eldridge, J 22	[illegible]	
Elgin, D 18	[illegible]	
Elkader, E 19	[illegible]	
Elkhart, J 11	[illegible]	
Elk Horn, J 6	[illegible]	
Elkport, E 19	[illegible]	
Elliott, M 6	[illegible]	
Ellston, N 9	[illegible]	
Ellsworth, G 11	[illegible]	
Elma, C 15	[illegible]	
Elvira, I 23	[illegible]	
Elwood, I 21	[illegible]	
Ely, E 18	[illegible]	
Emerson, M 5	[illegible]	
Emmetsburg, C 7	[illegible]	
Enterprise, J 13	[illegible]	
Epworth, F 21	[illegible]	
Ericson, N 5	[illegible]	
Estherville, B 7	[illegible]	
Evans, L 14	[illegible]	
Evanston, G 10	[illegible]	
Excland, M 14	[illegible]	
Everlist, M 14	[illegible]	
Everly, C 5	[illegible]	
Exline, O 14	[illegible]	
Fairbank, F 17	[illegible]	
Fairfax, I 18	[illegible]	
Fairfield, M 17	[illegible]	
Fairmert, K 21	[illegible]	
Fairview, H 19	[illegible]	
Farmers, O 14	[illegible]	
Farley, F 20	[illegible]	
Farlin, H 8	[illegible]	
Farmersburg, D 19	[illegible]	
Farmington, O 18	[illegible]	
Farnhamville, F 12	[illegible]	
Farragut, O 4	[illegible]	
Farrar, L 12	[illegible]	
Farson, M 16	[illegible]	
Fayette, E 18	[illegible]	
Fenton, C 8	[illegible]	
Ferguson, I 14	[illegible]	
Fertile, C 12	[illegible]	
Festina, C 17	[illegible]	
Fillmore, G 21	[illegible]	
Finchford, F 15	[illegible]	
Fingal	[illegible]	
Florenceville, D 9	[illegible]	
Floyd, C 11	[illegible]	
Folletts, J 23	[illegible]	
Fondall, F 7	[illegible]	
Fontanelle, L 8	[illegible]	
Ford, N 12	[illegible]	
Forest City, C 11	[illegible]	
Fort Atkinson, C 17	[illegible]	
Fort Dodge, F 9	[illegible]	
Foster, N 14	[illegible]	
Fredoria, C 6	[illegible]	
Fraker, M 14	[illegible]	
Franklin, O 19	[illegible]	
Frankville, C 18	[illegible]	
Fraser, H 10	[illegible]	
Fraser Jc., H 10	[illegible]	
Frederika, D 16	[illegible]	
Fredonia, L 19	[illegible]	
Fredric, M 15	[illegible]	
Freeport, B 18	[illegible]	
Fremont, L 15	[illegible]	
French Creek	[illegible]	
Froelich, D 19	[illegible]	
Fruitland, L 20	[illegible]	
Fulton, H 22	[illegible]	
Galesburg, K 14	[illegible]	
Galland, P 19	[illegible]	
Galt, E 11	[illegible]	
Galva, I 9	[illegible]	
Gamber, E 19	[illegible]	
Garden City, G 12	[illegible]	
Gardengrove, I 4	[illegible]	
Garner, C 11	[illegible]	
Garrison, H 16	[illegible]	
Garwin, H 15	[illegible]	
Gaza, D 4	[illegible]	
Geneva, E 13	[illegible]	
Genoa Bluff, J 16	[illegible]	
George, B 3	[illegible]	
Georgetown, M 14	[illegible]	
Germania, B 9	[illegible]	
Germantown, H 20	[illegible]	
Germanville, G 16	[illegible]	
Gilbert, H 12	[illegible]	
Gilbert Grove, J 16	[illegible]	
Gilman, I 14	[illegible]	
Gilmore City, D 9	[illegible]	
Givin, L 15	[illegible]	
Gladbrook, H 14	[illegible]	
Gladstone, I 15	[illegible]	
Glasgow, N 15	[illegible]	
Glendon, J 8	[illegible]	
Glidden, H 7	[illegible]	
Goldfield, E 10	[illegible]	
Goodell, D 11	[illegible]	
Gooseblake Grove, G 9	[illegible]	
Graettinger, C 7	[illegible]	
Granger, J 10	[illegible]	
Granite, B 1	[illegible]	
Grant, M 6	[illegible]	
Grant City, G 7	[illegible]	
Grandville, D 3	[illegible]	
Gravity, N 7	[illegible]	
Gray, I 6	[illegible]	
Greeley, F 19	[illegible]	
Greene, D 11	[illegible]	
Greenfield, H 18	[illegible]	
Green Island, H 22	[illegible]	
Greenville, D 6	[illegible]	
Grimes, J 11	[illegible]	
Grinnell, J 14	[illegible]	
Griswold, I 6	[illegible]	
Grovehill, E 16	[illegible]	
Grundy Center, G 17	[illegible]	
Guernsey, J 8	[illegible]	
Guthrie Center, J 8	[illegible]	
Hamburg, L 2	[illegible]	
Hampton, E 13	[illegible]	
Hancock, K 5	[illegible]	
Hanley, L 10	[illegible]	
Hanlontown, N 10	[illegible]	
Hansell, E 13	[illegible]	
Harcourt, G 9	[illegible]	
Hardy, E 10	[illegible]	
Harlan, J 5	[illegible]	
Harper, L 1	[illegible]	
Harpers Ferry, C 20	[illegible]	
Hartford, K 12	[illegible]	
Hartley, C 5	[illegible]	
Hartwick, J 5	[illegible]	
Haskins, L 19	[illegible]	
Hastie, K 12	[illegible]	
Hastings, M 4	[illegible]	
Havelock, E 7	[illegible]	
Haverhill, I 13	[illegible]	
Hawarden, D 1	[illegible]	
Hawkeye, D 17	[illegible]	
Hawleyville, N 6	[illegible]	
Hawthorne, M 9	[illegible]	
Hayesville, L 16	[illegible]	
Hazelton, F 17	[illegible]	
Hebron, L 9	[illegible]	
Hedrick, M 16	[illegible]	
Height, M 9	[illegible]	
Hepburn, N 6	[illegible]	
Herndon, I 9	[illegible]	
Hesper, B 18	[illegible]	
High, I 17	[illegible]	
Highland Center, M 16	[illegible]	
Highview, [illegible]	[illegible]	
Hills, K 1	[illegible]	
Hillsboro, N 18	[illegible]	
Hillsdale, or Balfour, M 4	[illegible]	
Hinton, F 2	[illegible]	
Hiteman, M 14	[illegible]	
Hocking, M 14	[illegible]	
Holbrook, [illegible]	[illegible]	
Holland, G 18	[illegible]	
Holly Springs, G 2	[illegible]	
Holmes, E 10	[illegible]	
Holstein, F 4	[illegible]	
Holy Cross, [illegible]	[illegible]	
Homer, G 10	[illegible]	
Homestead, [illegible]	[illegible]	
Honey Creek, K 2	[illegible]	
Hopkinton, G 19	[illegible]	
Hornick, G 2	[illegible]	
Horton, E 15	[illegible]	
Hospers, C 3	[illegible]	
Hubbard, G 12	[illegible]	
Hudson, G 15	[illegible]	
Hull, C 2	[illegible]	
Humboldt, E 9	[illegible]	
Humeston, N 12	[illegible]	
Huntington, B 7	[illegible]	
Huron, M 20	[illegible]	
Hurstville, H 22	[illegible]	
Hustad, or Mona, B 13	[illegible]	
Huxley, I 11	[illegible]	
Hynes, M 15	[illegible]	
Iconium, N 14	[illegible]	
Idagrove, G 4	[illegible]	
Imogene, N 5	[illegible]	
Independence, [illegible]	[illegible]	
Indianola, J 11	[illegible]	
Ingwood, B 1	[illegible]	
Ion, C 20	[illegible]	
Ionia, D 15	[illegible]	
Iowa Center, I 12	[illegible]	
Iowa City, J 18	[illegible]	
Iowa Falls, F 12	[illegible]	
Ireton, D 2	[illegible]	
Iron Hills, H 21	[illegible]	
Irving, L 15	[illegible]	
Irvington, D 9	[illegible]	
Irwin, J 5	[illegible]	
Jackson Jc., [illegible]	[illegible]	
Jacksonville, [illegible]	[illegible]	
Jamaica, I 9	[illegible]	
James, F 5	[illegible]	
Jamison, M 11	[illegible]	
Janesville, F 12	[illegible]	
Jefferson, H 8	[illegible]	
Jerome, O 13	[illegible]	
Jesup, F 17	[illegible]	
Jewell, or Jewell Jct., H 15	[illegible]	
Joice, [illegible]	[illegible]	
Jolley, F 7	[illegible]	
Jubilee, G 16	[illegible]	
Judd, F 1	[illegible]	
Julien, F 21	[illegible]	
Junata, F 6	[illegible]	
Kalo, G 9	[illegible]	
Kalona, K 18	[illegible]	
Kamrar, G 11	[illegible]	
Kanawha, H 11	[illegible]	
Kellerton, O 10	[illegible]	
Kelley, I 11	[illegible]	
Kellogg, J 14	[illegible]	
Kendallville, H 17	[illegible]	
Kensett, F 13	[illegible]	
Kent, [illegible]	[illegible]	
Kenwood, H 4	[illegible]	
Kenwood Park, [illegible]	[illegible]	
Keokuk, F 19	14,008	
Keosauqua, O 17	1,009	
Keota, L 17	[illegible]	
Keswick, F 21	[illegible]	
Knowlton, N 9	[illegible]	
Knox, O 4	[illegible]	
Knoxville, L 13	[illegible]	
Kossuth, M 20	[illegible]	
Koszta, I 16	[illegible]	
Lacey, L 15	[illegible]	
Lacona, L 12	[illegible]	
La Crew, O 19	[illegible]	
Ladysdale, N 10	[illegible]	
Ladora, J 16	[illegible]	
Lake City, G 7	[illegible]	
Lake View, G 6	[illegible]	
Lakonta, L 14	[illegible]	
Lamoille, L 13	[illegible]	
Lamont, O 10	[illegible]	
Lamotte, F 18	[illegible]	
Lancaster, L 16	[illegible]	
Lanesboro, H 7	[illegible]	
Langworthy, H [illegible]	[illegible]	
Lansing, B 19	[illegible]	
Lanyon, H 9	[illegible]	
Laporte City, G 16	[illegible]	
Larchwood, R 1	[illegible]	
Larrabee, D 4	[illegible]	
Latimer, E 12	[illegible]	
Laurel, I 14	[illegible]	
Laurens, E 7	[illegible]	
Lavinia, G 7	[illegible]	
Lawler, D 1	[illegible]	
Lawnhill, G 13	[illegible]	
Lawton, F 2	[illegible]	
Leando, N 17	[illegible]	
Lee Chair, I 23	[illegible]	
Ledyard, B 9	[illegible]	
Legrand, I 14	[illegible]	
Lehigh, G 9	[illegible]	

Leighton, L 14 200
Leland, B 11.. 188
Le Mars, H 2. 4,157
Lenox, N 7... 1,274
Leon, O 11.... 1,991
Leroy, N 11... 185
Leslie, N 11 150
Lester, B 2.. 241
Lewis, L 20 153
Lewis, L 6 [illegible]
Lexington, K 18 50
Liberty 825
Liberty Center, L 12 86
Lisbon, Vile, N 17 1,017
Little Rock, H 7 114
Lone Tree 30
Lorah, L 6 198
Lost Nation, M 6 [illegible]
Lovilia, D 12 600
Lowden, G 16 300
Luana, M 20 [illegible]
Luther, L 7 500
Lydon, L 19 86
Lynnville, H 13 [illegible]
Lytle, Cedar, E 14 61
Lytton, L 19 166
Lyons, Rock, B 7 1,1
Lyons, Scott, L 2 [illegible]
Madrid, L 17 [illegible]
Magnolia, D 12 578
Mahaska, N 14 [illegible]
Malcom, M 18 170
Logan 1,1[illegible]
Lowell, G 8 [illegible]
Lucas, C 9 [illegible]
Luverne, K 19 782
Lynn Grove, L 2 225
Lynn Ridge, K 6 [illegible]
Lynnville, H 11 645
Lyons, Scott, L 21 [illegible]
Lyons, Clinton, L 12 [illegible]
Lyons, Jackson, L 16 [illegible]
Lyons, Linn, L 7 [illegible]
Lyons, Scott, L 2 [illegible]
Lyons, Wapello, L 14 [illegible]
Lyons, Wright, L 1 [illegible]
Lyons, Wright, L 4 [illegible]
Lyons, Wright, L 11 [illegible]
Lyons, Wright, L 14 [illegible]
Lyons, Wright, L 17 [illegible]
Lyons, Wright, L 20 [illegible]
Lyons, Wright, L 21 [illegible]
Lyons, Wright, L 22 [illegible]
Lyons, Wright, L 23 [illegible]
Lyons, Wright, L 24 [illegible]
Lyons, Wright, L 25 [illegible]
Lyons, Wright, L 26 [illegible]
Lyons, Wright, L 27 [illegible]
Lyons, Wright, L 28 [illegible]
Lyons, Wright, L 29 [illegible]
Lyons, Wright, L 30 [illegible]
Lyons, Wright, L 31 [illegible]
Lyons, Wright, L 32 [illegible]
Lyons, Wright, L 33 [illegible]
Lyons, Wright, L 34 [illegible]
Lyons, Wright, L 35 [illegible]
Lyons, Wright, L 36 [illegible]
Lyons, Wright, L 37 [illegible]
Lyons, Wright, L 38 [illegible]
Lyons, Wright, L 39 [illegible]
Lyons, Wright, L 40 [illegible]
Lyons, Wright, L 41 [illegible]
Lyons, Wright, L 42 [illegible]
Lyons, Wright, L 43 [illegible]
Lyons, Wright, L 44 [illegible]
Lyons, Wright, L 45 [illegible]
Lyons, Wright, L 46 [illegible]
Lyons, Wright, L 47 [illegible]
Lyons, Wright, L 48 [illegible]
Lyons, Wright, L 49 [illegible]
Lyons, Wright, L 50 [illegible]
Lyons, Wright, L 51 [illegible]
Lyons, Wright, L 52 [illegible]
Lyons, Wright, L 53 [illegible]
Lyons, Wright, L 54 [illegible]
Lyons, Wright, L 55 [illegible]
Lyons, Wright, L 56 [illegible]
Lyons, Wright, L 57 [illegible]
Lyons, Wright, L 58 [illegible]
Lyons, Wright, L 59 [illegible]
Lyons, Wright, L 60 [illegible]
Lyons, Wright, L 61 [illegible]
Lyons, Wright, L 62 [illegible]
Lyons, Wright, L 63 [illegible]
Lyons, Wright, L 64 [illegible]
Lyons, Wright, L 65 [illegible]
Lyons, Wright, L 66 [illegible]
Lyons, Wright, L 67 [illegible]
Lyons, Wright, L 68 [illegible]
Lyons, Wright, L 69 [illegible]
Lyons, Wright, L 70 [illegible]
Lyons, Wright, L 71 [illegible]
Lyons, Wright, L 72 [illegible]
Lyons, Wright, L 73 [illegible]
Lyons, Wright, L 74 [illegible]
Lyons, Wright, L 75 [illegible]
Lyons, Wright, L 76 [illegible]
Lyons, Wright, L 77 [illegible]
Lyons, Wright, L 78 [illegible]
Lyons, Wright, L 79 [illegible]
Lyons, Wright, L 80 [illegible]
Lyons, Wright, L 81 [illegible]
Lyons, Wright, L 82 [illegible]
Lyons, Wright, L 83 [illegible]
Lyons, Wright, L 84 [illegible]
Lyons, Wright, L 85 [illegible]
Lyons, Wright, L 86 [illegible]
Lyons, Wright, L 87 [illegible]
Lyons, Wright, L 88 [illegible]
Lyons, Wright, L 89 [illegible]
Lyons, Wright, L 90 [illegible]
Lyons, Wright, L 91 [illegible]
Lyons, Wright, L 92 [illegible]
Lyons, Wright, L 93 [illegible]
Lyons, Wright, L 94 [illegible]
Lyons, Wright, L 95 [illegible]
Lyons, Wright, L 96 [illegible]
Lyons, Wright, L 97 [illegible]
Lyons, Wright, L 98 [illegible]
Lyons, Wright, L 99 [illegible]
Lyons, Wright, L 100 [illegible]
Lyons, Wright, L 101 [illegible]
Lyons, Wright, L 102 [illegible]
Lyons, Wright, L 103 [illegible]
Lyons, Wright, L 104 [illegible]
Lyons, Wright, L 105 [illegible]
Lyons, Wright, L 106 [illegible]
Lyons, Wright, L 107 [illegible]
Lyons, Wright, L 108 [illegible]
Lyons, Wright, L 109 [illegible]
Lyons, Wright, L 110 [illegible]
Lyons, Wright, L 111 [illegible]
Lyons, Wright, L 112 [illegible]
Lyons, Wright, L 113 [illegible]
Lyons, Wright, L 114 [illegible]
Lyons, Wright, L 115 [illegible]
Lyons, Wright, L 116 [illegible]
Lyons, Wright, L 117 [illegible]
Lyons, Wright, L 118 [illegible]
Lyons, Wright, L 119 [illegible]
Lyons, Wright, L 120 [illegible]
Lyons, Wright, L 121 [illegible]
Lyons, Wright, L 122 [illegible]
Lyons, Wright, L 123 [illegible]
Lyons, Wright, L 124 [illegible]
Lyons, Wright, L 125 [illegible]
Lyons, Wright, L 126 [illegible]
Lyons, Wright, L 127 [illegible]
Lyons, Wright, L 128 [illegible]
Lyons, Wright, L 129 [illegible]
Lyons, Wright, L 130 [illegible]
Lyons, Wright, L 131 [illegible]
Lyons, Wright, L 132 [illegible]
Lyons, Wright, L 133 [illegible]
Lyons, Wright, L 134 [illegible]
Lyons, Wright, L 135 [illegible]
Lyons, Wright, L 136 [illegible]
Lyons, Wright, L 137 [illegible]
Lyons, Wright, L 138 [illegible]
Lyons, Wright, L 139 [illegible]
Lyons, Wright, L 140 [illegible]
Lyons, Wright, L 141 [illegible]
Lyons, Wright, L 142 [illegible]
Lyons, Wright, L 143 [illegible]
Lyons, Wright, L 144 [illegible]
Lyons, Wright, L 145 [illegible]
Lyons, Wright, L 146 [illegible]
Lyons, Wright, L 147 [illegible]
Lyons, Wright, L 148 [illegible]
Lyons, Wright, L 149 [illegible]
Lyons, Wright, L 150 [illegible]
Lyons, Wright, L 151 [illegible]
Lyons, Wright, L 152 [illegible]
Lyons, Wright, L 153 [illegible]
Lyons, Wright, L 154 [illegible]
Lyons, Wright, L 155 [illegible]
Lyons, Wright, L 156 [illegible]
Lyons, Wright, L 157 [illegible]
Lyons, Wright, L 158 [illegible]
Lyons, Wright, L 159 [illegible]
Lyons, Wright, L 160 [illegible]
Lyons, Wright, L 161 [illegible]
Lyons, Wright, L 162 [illegible]
Lyons, Wright, L 163 [illegible]
Lyons, Wright, L 164 [illegible]
Lyons, Wright, L 165 [illegible]
Lyons, Wright, L 166 [illegible]
Lyons, Wright, L 167 [illegible]
Lyons, Wright, L 168 [illegible]
Lyons, Wright, L 169 [illegible]
Lyons, Wright, L 170 [illegible]
Lyons, Wright, L 171 [illegible]
Lyons, Wright, L 172 [illegible]
Lyons, Wright, L 173 [illegible]
Lyons, Wright, L 174 [illegible]
Lyons, Wright, L 175 [illegible]
Lyons, Wright, L 176 [illegible]
Lyons, Wright, L 177 [illegible]
Lyons, Wright, L 178 [illegible]
Lyons, Wright, L 179 [illegible]
Lyons, Wright, L 180 [illegible]
Lyons, Wright, L 181 [illegible]
Lyons, Wright, L 182 [illegible]
Lyons, Wright, L 183 [illegible]
Lyons, Wright, L 184 [illegible]
Lyons, Wright, L 185 [illegible]
Lyons, Wright, L 186 [illegible]
Lyons, Wright, L 187 [illegible]
Lyons, Wright, L 188 [illegible]
Lyons, Wright, L 189 [illegible]
Lyons, Wright, L 190 [illegible]
Lyons, Wright, L 191 [illegible]
Lyons, Wright, L 192 [illegible]
Lyons, Wright, L 193 [illegible]
Lyons, Wright, L 194 [illegible]
Lyons, Wright, L 195 [illegible]
Lyons, Wright, L 196 [illegible]
Lyons, Wright, L 197 [illegible]
Lyons, Wright, L 198 [illegible]
Lyons, Wright, L 199 [illegible]
Lyons, Wright, L 200 [illegible]
Lyons, Wright, L 201 [illegible]
Lyons, Wright, L 202 [illegible]
Lyons, Wright, L 203 [illegible]
Lyons, Wright, L 204 [illegible]
Lyons, Wright, L 205 [illegible]
Lyons, Wright, L 206 [illegible]
Lyons, Wright, L 207 [illegible]
Lyons, Wright, L 208 [illegible]
Lyons, Wright, L 209 [illegible]
Lyons, Wright, L 210 [illegible]
Lyons, Wright, L 211 [illegible]
Lyons, Wright, L 212 [illegible]
Lyons, Wright, L 213 [illegible]
Lyons, Wright, L 214 [illegible]
Lyons, Wright, L 215 [illegible]
Lyons, Wright, L 216 [illegible]
Lyons, Wright, L 217 [illegible]
Lyons, Wright, L 218 [illegible]
Lyons, Wright, L 219 [illegible]
Lyons, Wright, L 220 [illegible]
Lyons, Wright, L 221 [illegible]
Lyons, Wright, L 222 [illegible]
Lyons, Wright, L 223 [illegible]
Lyons, Wright, L 224 [illegible]
Lyons, Wright, L 225 [illegible]
Lyons, Wright, L 226 [illegible]
Lyons, Wright, L 227 [illegible]
Lyons, Wright, L 228 [illegible]
Lyons, Wright, L 229 [illegible]
Lyons, Wright, L 230 [illegible]
Lyons, Wright, L 231 [illegible]
Lyons, Wright, L 232 [illegible]
Lyons, Wright, L 233 [illegible]
Lyons, Wright, L 234 [illegible]
Lyons, Wright, L 235 [illegible]
Lyons, Wright, L 236 [illegible]
Lyons, Wright, L 237 [illegible]
Lyons, Wright, L 238 [illegible]
Lyons, Wright, L 239 [illegible]
Lyons, Wright, L 240 [illegible]
Lyons, Wright, L 241 [illegible]
Lyons, Wright, L 242 [illegible]
Lyons, Wright, L 243 [illegible]
Lyons, Wright, L 244 [illegible]
Lyons, Wright, L 245 [illegible]
Lyons, Wright, L 246 [illegible]
Lyons, Wright, L 247 [illegible]
Lyons, Wright, L 248 [illegible]
Lyons, Wright, L 249 [illegible]
Lyons, Wright, L 250 [illegible]
Lyons, Wright, L 251 [illegible]
Lyons, Wright, L 252 [illegible]
Lyons, Wright, L 253 [illegible]
Lyons, Wright, L 254 [illegible]
Lyons, Wright, L 255 [illegible]
Lyons, Wright, L 256 [illegible]
Lyons, Wright, L 257 [illegible]
Lyons, Wright, L 258 [illegible]
Lyons, Wright, L 259 [illegible]
Lyons, Wright, L 260 [illegible]
Lyons, Wright, L 261 [illegible]
Lyons, Wright, L 262 [illegible]
Lyons, Wright, L 263 [illegible]
Lyons, Wright, L 264 [illegible]
Lyons, Wright, L 265 [illegible]
Lyons, Wright, L 266 [illegible]
Lyons, Wright, L 267 [illegible]
Lyons, Wright, L 268 [illegible]
Lyons, Wright, L 269 [illegible]
Lyons, Wright, L 270 [illegible]
Lyons, Wright, L 271 [illegible]
Lyons, Wright, L 272 [illegible]
Lyons, Wright, L 273 [illegible]
Lyons, Wright, L 274 [illegible]
Lyons, Wright, L 275 [illegible]
Lyons, Wright, L 276 [illegible]
Lyons, Wright, L 277 [illegible]
Lyons, Wright, L 278 [illegible]
Lyons, Wright, L 279 [illegible]
Lyons, Wright, L 280 [illegible]
Lyons, Wright, L 281 [illegible]
Lyons, Wright, L 282 [illegible]
Lyons, Wright, L 283 [illegible]
Lyons, Wright, L 284 [illegible]
Lyons, Wright, L 285 [illegible]
Lyons, Wright, L 286 [illegible]
Lyons, Wright, L 287 [illegible]
Lyons, Wright, L 288 [illegible]
Lyons, Wright, L 289 [illegible]
Lyons, Wright, L 290 [illegible]
Lyons, Wright, L 291 [illegible]
Lyons, Wright, L 292 [illegible]
Lyons, Wright, L 293 [illegible]
Lyons, Wright, L 294 [illegible]
Lyons, Wright, L 295 [illegible]
Lyons, Wright, L 296 [illegible]
Lyons, Wright, L 297 [illegible]
Lyons, Wright, L 298 [illegible]
Lyons, Wright, L 299 [illegible]
Lyons, Wright, L 300 [illegible]
Lyons, Wright, L 301 [illegible]
Lyons, Wright, L 302 [illegible]
Lyons, Wright, L 303 [illegible]
Lyons, Wright, L 304 [illegible]
Lyons, Wright, L 305 [illegible]
Lyons, Wright, L 306 [illegible]
Lyons, Wright, L 307 [illegible]
Lyons, Wright, L 308 [illegible]
Lyons, Wright, L 309 [illegible]
Lyons, Wright, L 310 [illegible]
Lyons, Wright, L 311 [illegible]
Lyons, Wright, L 312 [illegible]
Lyons, Wright, L 313 [illegible]
Lyons, Wright, L 314 [illegible]
Lyons, Wright, L 315 [illegible]
Lyons, Wright, L 316 [illegible]
Lyons, Wright, L 317 [illegible]
Lyons, Wright, L 318 [illegible]
Lyons, Wright, L 319 [illegible]
Lyons, Wright, L 320 [illegible]
Lyons, Wright, L 321 [illegible]
Lyons, Wright, L 322 [illegible]
Lyons, Wright, L 323 [illegible]
Lyons, Wright, L 324 [illegible]
Lyons, Wright, L 325 [illegible]
Lyons, Wright, L 326 [illegible]
Lyons, Wright, L 327 [illegible]
Lyons, Wright, L 328 [illegible]
Lyons, Wright, L 329 [illegible]
Lyons, Wright, L 330 [illegible]
Lyons, Wright, L 331 [illegible]
Lyons, Wright, L 332 [illegible]
Lyons, Wright, L 333 [illegible]
Lyons, Wright, L 334 [illegible]
Lyons, Wright, L 335 [illegible]
Lyons, Wright, L 336 [illegible]
Lyons, Wright, L 337 [illegible]
Lyons, Wright, L 338 [illegible]
Lyons, Wright, L 339 [illegible]
Lyons, Wright, L 340 [illegible]
Lyons, Wright, L 341 [illegible]
Lyons, Wright, L 342 [illegible]
Lyons, Wright, L 343 [illegible]
Lyons, Wright, L 344 [illegible]
Lyons, Wright, L 345 [illegible]
Lyons, Wright, L 346 [illegible]
Lyons, Wright, L 347 [illegible]
Lyons, Wright, L 348 [illegible]
Lyons, Wright, L 349 [illegible]
Lyons, Wright, L 350 [illegible]
Lyons, Wright, L 351 [illegible]
Lyons, Wright, L 352 [illegible]
Lyons, Wright, L 353 [illegible]
Lyons, Wright, L 354 [illegible]
Lyons, Wright, L 355 [illegible]
Lyons, Wright, L 356 [illegible]
Lyons, Wright, L 357 [illegible]
Lyons, Wright, L 358 [illegible]
Lyons, Wright, L 359 [illegible]
Lyons, Wright, L 360 [illegible]
Lyons, Wright, L 361 [illegible]
Lyons, Wright, L 362 [illegible]
Lyons, Wright, L 363 [illegible]
Lyons, Wright, L 364 [illegible]
Lyons, Wright, L 365 [illegible]
Lyons, Wright, L 366 [illegible]
Lyons, Wright, L 367 [illegible]
Lyons, Wright, L 368 [illegible]
Lyons, Wright, L 369 [illegible]
Lyons, Wright, L 370 [illegible]
Lyons, Wright, L 371 [illegible]
Lyons, Wright, L 372 [illegible]
Lyons, Wright, L 373 [illegible]
Lyons, Wright, L 374 [illegible]
Lyons, Wright, L 375 [illegible]
Lyons, Wright, L 376 [illegible]
Lyons, Wright, L 377 [illegible]
Lyons, Wright, L 378 [illegible]
Lyons, Wright, L 379 [illegible]
Lyons, Wright, L 380 [illegible]
Lyons, Wright, L 381 [illegible]
Lyons, Wright, L 382 [illegible]
Lyons, Wright, L 383 [illegible]
Lyons, Wright, L 384 [illegible]
Lyons, Wright, L 385 [illegible]
Lyons, Wright, L 386 [illegible]
Lyons, Wright, L 387 [illegible]
Lyons, Wright, L 388 [illegible]
Lyons, Wright, L 389 [illegible]
Lyons, Wright, L 390 [illegible]
Lyons, Wright, L 391 [illegible]
Lyons, Wright, L 392 [illegible]
Lyons, Wright, L 393 [illegible]
Lyons, Wright, L 394 [illegible]
Lyons, Wright, L 395 [illegible]
Lyons, Wright, L 396 [illegible]
Lyons, Wright, L 397 [illegible]
Lyons, Wright, L 398 [illegible]
Lyons, Wright, L 399 [illegible]
Lyons, Wright, L 400 [illegible]
Lyons, Wright, L 401 [illegible]
Lyons, Wright, L 402 [illegible]
Lyons, Wright, L 403 [illegible]
Lyons, Wright, L 404 [illegible]
Lyons, Wright, L 405 [illegible]
Lyons, Wright, L 406 [illegible]
Lyons, Wright, L 407 [illegible]
Lyons, Wright, L 408 [illegible]
Lyons, Wright, L 409 [illegible]
Lyons, Wright, L 410 [illegible]
Lyons, Wright, L 411 [illegible]
Lyons, Wright, L 412 [illegible]
Lyons, Wright, L 413 [illegible]
Lyons, Wright, L 414 [illegible]
Lyons, Wright, L 415 [illegible]
Lyons, Wright, L 416 [illegible]
Lyons, Wright, L 417 [illegible]
Lyons, Wright, L 418 [illegible]
Lyons, Wright, L 419 [illegible]
Lyons, Wright, L 420 [illegible]
Lyons, Wright, L 421 [illegible]
Lyons, Wright, L 422 [illegible]
Lyons, Wright, L 423 [illegible]
Lyons, Wright, L 424 [illegible]
Lyons, Wright, L 425 [illegible]
Lyons, Wright, L 426 [illegible]
Lyons, Wright, L 427 [illegible]
Lyons, Wright, L 428 [illegible]
Lyons, Wright, L 429 [illegible]
Lyons, Wright, L 430 [illegible]
Lyons, Wright, L 431 [illegible]
Lyons, Wright, L 432 [illegible]
Lyons, Wright, L 433 [illegible]
Lyons, Wright, L 434 [illegible]
Lyons, Wright, L 435 [illegible]
Lyons, Wright, L 436 [illegible]
Lyons, Wright, L 437 [illegible]
Lyons, Wright, L 438 [illegible]
Lyons, Wright, L 439 [illegible]
Lyons, Wright, L 440 [illegible]
Lyons, Wright, L 441 [illegible]
Lyons, Wright, L 442 [illegible]
Lyons, Wright, L 443 [illegible]
Lyons, Wright, L 444 [illegible]
Lyons, Wright, L 445 [illegible]
Lyons, Wright, L 446 [illegible]
Lyons, Wright, L 447 [illegible]
Lyons, Wright, L 448 [illegible]
Lyons, Wright, L 449 [illegible]
Lyons, Wright, L 450 [illegible]
Lyons, Wright, L 451 [illegible]
Lyons, Wright, L 452 [illegible]
Lyons, Wright, L 453 [illegible]
Lyons, Wright, L 454 [illegible]
Lyons, Wright, L 455 [illegible]
Lyons, Wright, L 456 [illegible]
Lyons, Wright, L 457 [illegible]
Lyons, Wright, L 458 [illegible]
Lyons, Wright, L 459 [illegible]
Lyons, Wright, L 460 [illegible]
Lyons, Wright, L 461 [illegible]
Lyons, Wright, L 462 [illegible]
Lyons, Wright, L 463 [illegible]
Lyons, Wright, L 464 [illegible]
Lyons, Wright, L 465 [illegible]
Lyons, Wright, L 466 [illegible]
Lyons, Wright, L 467 [illegible]
Lyons, Wright, L 468 [illegible]
Lyons, Wright, L 469 [illegible]
Lyons, Wright, L 470 [illegible]
Lyons, Wright, L 471 [illegible]
Lyons, Wright, L 472 [illegible]
Lyons, Wright, L 473 [illegible]
Lyons, Wright, L 474 [illegible]
Lyons, Wright, L 475 [illegible]
Lyons, Wright, L 476 [illegible]
Lyons, Wright, L 477 [illegible]
Lyons, Wright, L 478 [illegible]
Lyons, Wright, L 479 [illegible]
Lyons, Wright, L 480 [illegible]
Lyons, Wright, L 481 [illegible]
Lyons, Wright, L 482 [illegible]
Lyons, Wright, L 483 [illegible]
Lyons, Wright, L 484 [illegible]
Lyons, Wright, L 485 [illegible]
Lyons, Wright, L 486 [illegible]
Lyons, Wright, L 487 [illegible]
Lyons, Wright, L 488 [illegible]
Lyons, Wright, L 489 [illegible]
Lyons, Wright, L 490 [illegible]
Lyons, Wright, L 491 [illegible]
Lyons, Wright, L 492 [illegible]
Lyons, Wright, L 493 [illegible]
Lyons, Wright, L 494 [illegible]
Lyons, Wright, L 495 [illegible]
Lyons, Wright, L 496 [illegible]
Lyons, Wright, L 497 [illegible]
Lyons, Wright, L 498 [illegible]
Lyons, Wright, L 499 [illegible]
Lyons, Wright, L 500 [illegible]
Lyons, Wright, L 501 [illegible]
Lyons, Wright, L 502 [illegible]
Lyons, Wright, L 503 [illegible]
Lyons, Wright, L 504 [illegible]
Lyons, Wright, L 505 [illegible]
Lyons, Wright, L 506 [illegible]
Lyons, Wright, L 507 [illegible]
Lyons, Wright, L 508 [illegible]
Lyons, Wright, L 509 [illegible]
Lyons, Wright, L 510 [illegible]
Lyons, Wright, L 511 [illegible]
Lyons, Wright, L 512 [illegible]
Lyons, Wright, L 513 [illegible]
Lyons, Wright, L 514 [illegible]
Lyons, Wright, L 515 [illegible]
Lyons, Wright, L 516 [illegible]
Lyons, Wright, L 517 [illegible]
Lyons, Wright, L 518 [illegible]
Lyons, Wright, L 519 [illegible]
Lyons, Wright, L 520 [illegible]
Lyons, Wright, L 521 [illegible]
Lyons, Wright, L 522 [illegible]
Lyons, Wright, L 523 [illegible]
Lyons, Wright, L 524 [illegible]
Lyons, Wright, L 525 [illegible]
Lyons, Wright, L 526 [illegible]
Lyons, Wright, L 527 [illegible]
Lyons, Wright, L 528 [illegible]
Lyons, Wright, L 529 [illegible]
Lyons, Wright, L 530 [illegible]
Lyons, Wright, L 531 [illegible]
Lyons, Wright, L 532 [illegible]
Lyons, Wright, L 533 [illegible]
Lyons, Wright, L 534 [illegible]
Lyons, Wright, L 535 [illegible]
Lyons, Wright, L 536 [illegible]
Lyons, Wright, L 537 [illegible]
Lyons, Wright, L 538 [illegible]
Lyons, Wright, L 539 [illegible]
Lyons, Wright, L 540 [illegible]
Lyons, Wright, L 541 [illegible]
Lyons, Wright, L 542 [illegible]
Lyons, Wright, L 543 [illegible]
Lyons, Wright, L 544 [illegible]
Lyons, Wright, L 545 [illegible]
Lyons, Wright, L 546 [illegible]
Lyons, Wright, L 547 [illegible]
Lyons, Wright, L 548 [illegible]
Lyons, Wright, L 549 [illegible]
Lyons, Wright, L 550 [illegible]
Lyons, Wright, L 551 [illegible]
Lyons, Wright, L 552 [illegible]
Lyons, Wright, L 553 [illegible]
Lyons, Wright, L 554 [illegible]
Lyons, Wright, L 555 [illegible]
Lyons, Wright, L 556 [illegible]
Lyons, Wright, L 557 [illegible]
Lyons, Wright, L 558 [illegible]
Lyons, Wright, L 559 [illegible]
Lyons, Wright, L 560 [illegible]
Lyons, Wright, L 561 [illegible]
Lyons, Wright, L 562 [illegible]
Lyons, Wright, L 563 [illegible]
Lyons, Wright, L 564 [illegible]
Lyons, Wright, L 565 [illegible]
Lyons, Wright, L 566 [illegible]
Lyons, Wright, L 567 [illegible]
Lyons, Wright, L 568 [illegible]
Lyons, Wright, L 569 [illegible]
Lyons, Wright, L 570 [illegible]
Lyons, Wright, L 571 [illegible]
Lyons, Wright, L 572 [illegible]
Lyons, Wright, L 573 [illegible]
Lyons, Wright, L 574 [illegible]
Lyons, Wright, L 575 [illegible]
Lyons, Wright, L 576 [illegible]
Lyons, Wright, L 577 [illegible]
Lyons, Wright, L 578 [illegible]
Lyons, Wright, L 579 [illegible]
Lyons, Wright, L 580 [illegible]
Lyons, Wright, L 581 [illegible]
Lyons, Wright, L 582 [illegible]
Lyons, Wright, L 583 [illegible]
Lyons, Wright, L 584 [illegible]
Lyons, Wright, L 585 [illegible]
Lyons, Wright, L 586 [illegible]
Lyons, Wright, L 587 [illegible]
Lyons, Wright, L 588 [illegible]
Lyons, Wright, L 589 [illegible]
Lyons, Wright, L 590 [illegible]
Lyons, Wright, L 591 [illegible]
Lyons, Wright, L 592 [illegible]
Lyons, Wright, L 593 [illegible]
Lyons, Wright, L 594 [illegible]
Lyons, Wright, L 595 [illegible]
Lyons, Wright, L 596 [illegible]
Lyons, Wright, L 597 [illegible]
Lyons, Wright, L 598 [illegible]
Lyons, Wright, L 599 [illegible]
Lyons, Wright, L 600 [illegible]
Lyons, Wright, L 601 [illegible]
Lyons, Wright, L 602 [illegible]
Lyons, Wright, L 603 [illegible]
Lyons, Wright, L 604 [illegible]
Lyons, Wright, L 605 [illegible]
Lyons, Wright, L 606 [illegible]
Lyons, Wright, L 607 [illegible]
Lyons, Wright, L 608 [illegible]
Lyons, Wright, L 609 [illegible]
Lyons, Wright, L 610 [illegible]
Lyons, Wright, L 611 [illegible]
Lyons, Wright, L 612 [illegible]
Lyons, Wright, L 613 [illegible]
Lyons, Wright, L 614 [illegible]
Lyons, Wright, L 615 [illegible]
Lyons, Wright, L 616 [illegible]
Lyons, Wright, L 617 [illegible]
Lyons, Wright, L 618 [illegible]
Lyons, Wright, L 619 [illegible]
Lyons, Wright, L 620 [illegible]
Lyons, Wright, L 621 [illegible]
Lyons, Wright, L 622 [illegible]
Lyons, Wright, L 623 [illegible]
Lyons, Wright, L 624 [illegible]
Lyons, Wright, L 625 [illegible]
Lyons, Wright, L 626 [illegible]
Lyons, Wright, L 627 [illegible]
Lyons, Wright, L 628 [illegible]
Lyons, Wright, L 629 [illegible]
Lyons, Wright, L 630 [illegible]
Lyons, Wright, L 631 [illegible]
Lyons, Wright, L 632 [illegible]
Lyons, Wright, L 633 [illegible]
Lyons, Wright, L 634 [illegible]
Lyons, Wright, L 635 [illegible]
Lyons, Wright, L 636 [illegible]
Lyons, Wright, L 637 [illegible]
Lyons, Wright, L 638 [illegible]
Lyons, Wright, L 639 [illegible]
Lyons, Wright, L 640 [illegible]
Lyons, Wright, L 641 [illegible]
Lyons, Wright, L 642 [illegible]
Lyons, Wright, L 643 [illegible]
Lyons, Wright, L 644 [illegible]
Lyons, Wright, L 645 [illegible]
Lyons, Wright, L 646 [illegible]
Lyons, Wright, L 647 [illegible]
Lyons, Wright, L 648 [illegible]
Lyons, Wright, L 649 [illegible]
Lyons, Wright, L 650 [illegible]
Lyons, Wright, L 651 [illegible]
Lyons, Wright, L 652 [illegible]
Lyons, Wright, L 653 [illegible]
Lyons, Wright, L 654 [illegible]
Lyons, Wright, L 655 [illegible]
Lyons, Wright, L 656 [illegible]
Lyons, Wright, L 657 [illegible]
Lyons, Wright, L 658 [illegible]
Lyons, Wright, L 659 [illegible]
Lyons, Wright, L 660 [illegible]
Lyons, Wright, L 661 [illegible]
Lyons, Wright, L 662 [illegible]
Lyons, Wright, L 663 [illegible]
Lyons, Wright, L 664 [illegible]
Lyons, Wright, L 665 [illegible]
Lyons, Wright, L 666 [illegible]
Lyons, Wright, L 667 [illegible]
Lyons, Wright, L 668 [illegible]
Lyons, Wright, L 669 [illegible]
Lyons, Wright, L 670 [illegible]
Lyons, Wright, L 671 [illegible]
Lyons, Wright, L 672 [illegible]
Lyons, Wright, L 673 [illegible]
Lyons, Wright, L 674 [illegible]
Lyons, Wright, L 675 [illegible]
Lyons, Wright, L 676 [illegible]
Lyons, Wright, L 677 [illegible]
Lyons, Wright, L 678 [illegible]
Lyons, Wright, L 679 [illegible]
Lyons, Wright, L 680 [illegible]
Lyons, Wright, L 681 [illegible]
Lyons, Wright, L 682 [illegible]
Lyons, Wright, L 683 [illegible]
Lyons, Wright, L 684 [illegible]
Lyons, Wright, L 685 [illegible]
Lyons, Wright, L 686 [illegible]
Lyons, Wright, L 687 [illegible]
Lyons, Wright, L 688 [illegible]
Lyons, Wright, L 689 [illegible]
Lyons, Wright, L 690 [illegible]
Lyons, Wright, L 691 [illegible]
Lyons, Wright, L 692 [illegible]
Lyons, Wright, L 693 [illegible]
Lyons, Wright, L 694 [illegible]
Lyons, Wright, L 695 [illegible]
Lyons, Wright, L 696 [illegible]
Lyons, Wright, L 697 [illegible]
Lyons, Wright, L 698 [illegible]
Lyons, Wright, L 699 [illegible]
Lyons, Wright, L 700 [illegible]
Lyons, Wright, L 701 [illegible]
Lyons, Wright, L 702 [illegible]
Lyons, Wright, L 703 [illegible]
Lyons, Wright, L 704 [illegible]
Lyons, Wright, L 705 [illegible]
Lyons, Wright, L 706 [illegible]
Lyons, Wright, L 707 [illegible]
Lyons, Wright, L 708 [illegible]
Lyons, Wright, L 709 [illegible]
Lyons, Wright, L 710 [illegible]
Lyons, Wright, L 711 [illegible]
Lyons, Wright, L 712 [illegible]
Lyons, Wright, L 713 [illegible]
Lyons, Wright, L 714 [illegible]
Lyons, Wright, L 715 [illegible]
Lyons, Wright, L 716 [illegible]
Lyons, Wright, L 717 [illegible]
Lyons, Wright, L 718 [illegible]
Lyons, Wright, L 719 [illegible]
Lyons, Wright, L 720 [illegible]
Lyons, Wright, L 721 [illegible]
Lyons, Wright, L 722 [illegible]
Lyons, Wright, L 723 [illegible]
Lyons, Wright, L 724 [illegible]
Lyons, Wright, L 725 [illegible]
Lyons, Wright, L 726 [illegible]
Lyons, Wright, L 727 [illegible]
Lyons, Wright, L 728 [illegible]
Lyons, Wright, L 729 [illegible]
Lyons, Wright, L 730 [illegible]
Lyons, Wright, L 731 [illegible]
Lyons, Wright, L 732 [illegible]
Lyons, Wright, L 733 [illegible]
Lyons, Wright, L 734 [illegible]
Lyons, Wright, L 735 [illegible]
Lyons, Wright, L 736 [illegible]
Lyons, Wright, L 737 [illegible]
Lyons, Wright, L 738 [illegible]
Lyons, Wright, L 739 [illegible]
Lyons, Wright, L 740 [illegible]
Lyons, Wright, L 741 [illegible]
Lyons, Wright, L 742 [illegible]
Lyons, Wright, L 743 [illegible]
Lyons, Wright, L 744 [illegible]
Lyons, Wright, L 745 [illegible]
Lyons, Wright, L 746 [illegible]
Lyons, Wright, L 747 [illegible]
Lyons, Wright, L 748 [illegible]
Lyons, Wright, L 749 [illegible]
Lyons, Wright, L 750 [illegible]
Lyons, Wright, L 751 [illegible]
Lyons, Wright, L 752 [illegible]
Lyons, Wright, L 753 [illegible]
Lyons, Wright, L 754 [illegible]
Lyons, Wright, L 755 [illegible]
Lyons, Wright, L 756 [illegible]
Lyons, Wright, L 757 [illegible]
Lyons, Wright, L 758 [illegible]
Lyons, Wright, L 759 [illegible]
Lyons, Wright, L 760 [illegible]
Lyons, Wright, L 761 [illegible]
Lyons, Wright, L 762 [illegible]
Lyons, Wright, L 763 [illegible]
Lyons, Wright, L 764 [illegible]
Lyons, Wright, L 765 [illegible]
Lyons, Wright, L 766 [illegible]
Lyons, Wright, L 767 [illegible]
Lyons, Wright, L 768 [illegible]
Lyons, Wright, L 769 [illegible]
Lyons, Wright, L 770 [illegible]
Lyons, Wright, L 771 [illegible]
Lyons, Wright, L 772 [illegible]
Lyons, Wright, L 773 [illegible]
Lyons, Wright, L 774 [illegible]
Lyons, Wright, L 775 [illegible]
Lyons, Wright, L 776 [illegible]
Lyons, Wright, L 777 [illegible]
Lyons, Wright, L 778 [illegible]
Lyons, Wright, L 779 [illegible]
Lyons, Wright, L 780 [illegible]
Lyons, Wright, L 781 [illegible]
Lyons, Wright, L 782 [illegible]
Lyons, Wright, L 783 [illegible]
Lyons, Wright, L 784 [illegible]
Lyons, Wright, L 785 [illegible]
Lyons, Wright, L 786 [illegible]
Lyons, Wright, L 787 [illegible]
Lyons, Wright, L 788 [illegible]
Lyons, Wright, L 789 [illegible]
Lyons, Wright, L 790 [illegible]
Lyons, Wright, L 791 [illegible]
Lyons, Wright, L 792 [illegible]
Lyons, Wright, L 793 [illegible]
Lyons, Wright, L 794 [illegible]
Lyons, Wright, L 795 [illegible]
Lyons, Wright, L 796 [illegible]
Lyons, Wright, L 797 [illegible]
Lyons, Wright, L 798 [illegible]
Lyons, Wright, L 799 [illegible]
Lyons, Wright, L 800 [illegible]

KANSAS.

First Settled at Ft. Leavenworth, 1854.
Admitted as a Territory, May 30, 1854.
Admitted as a State Jan. 29, 1861.
Area
Land, 81,774 square miles
Water, 847 square miles
Total 82,621 square miles
Population Last Census 1,690,949.
Capital, Topeka.

COUNTIES.

County	*Key*	*Pop.*
Allen	K 22	27,649
Anderson	K 21	18,585
Atchison	K 21	28,191
Barton	N 11	9,326
Bourbon	L 21	17,872
Brown	K 21	21,007
Butler	D 16	21,014
Chase	J 17	7,527
Chautauqua	M 18	11,421
Cherokee	N 22	28,162
Cheyenne	A 10	1,000

Fall River, L 19 383
Falun, H 14.. 94
Farlington, L 22 140
Faulkner, N 22 60
Floral, M 16.. 103
Florence, J 16. 1,168
Fontana, I 22.. 246
Ford, L 8 205
Forest Lk..... 23
Formosa, D 13.. 453
Ft. Dodge, L 7 [illegible]
Ft. Leavenworth, A 22 5,500
Ft. Riley, G 17 3,306
Ft. Scott, K 23 10,465
Fosteria, E 17. 100
Fowler, M 6.. 473
Frankfort, D 18 1,426
Franklin, M 23 500
Frederick, I 12 151
Fredonia, M 19 3,040
Freeport, N 13 161
Fremont, J 4... 100
Frontenac, M 23 3,396
Fuller, M 23.. 600
Fulton, K 23.. 418
Galatia, I 10.. 44
Galena, N 23. 6,096
Galesburg, M 21 183
Galva, J 14... 322
Garden City, K 4 5,171
Garden Plain, L 14 296
Gardner, H 22. 514
Garfield, K 9. 333
Garland, L 23. 345
Garnett, J 21. 2,334
Gaylord, F 17. 125
Gem, K 21.... 1,281
Gerard, E 10. 308
Gibler, D 22.. 30
Gibson, I 13.. 566
Girard, K 20. 125
Germantown, D 20 50
Glade Spgs., N 15 254
Glen, G 3..... 50
Glenwood, M 22.. 2,446
Glen Elder, E 9.... 269
Goff, F 13.. 720
Glen Elder, E 12 565
Goodrich, M 17 35
Goodland, L 14. 225
Gorham, E 19.... 422
Goshen, F 2 1,993
Gove, J 22 90
Grainfield, H 26. 55
Gretna, H 10.. 200
Grove, G 6.... 196
Greenfield, G 6 309
Grand Summit, M 17 50
Grantville, G 20 200
Great Bend, J 11 4,622
Greeley, T 21.. 492
Green, F 16... 289
Greenleaf, D 16 854
Greensburg, L 9 1,199
Greenwich, L 15 75
Gretna, M 18. 532
Gridley, K 19. 200
Grinnell, G 5.. 200
Gross, L 23.... 300
Gypsum, H 15. 623
Hackney, M 16 30
Haddam, D 15. 408
Halloweil, N 22 250
Halls Sum., J 20 150
Halstead, K 14 1,004
Hamilton, K 18 325
Hamlin, D 20. 208
Hanover, D 16. 1,059
Hanston, J 8.. 102
Hardtner, K 22. 35
Hardtner, O 11 100
Harlan, E 11.. 130
Harper, N 13.. 1,638
Harris, J 21.. 175
Harford, J 19. 589
Hartland, K 3. 30
Harveyville, H 19 331
Haskell, I 21.. 50
Havana, N 19. 227
Haven, K 4... 528
Havensville, E 19 412
Haviland, L 10 568
Hays, H 9.... 1,961
Haysville, M 15 47
Hazelton, N 12 315
Healy, I 5.... 175
Heizer, I 10... 85
Hepler, L 22.. 276
Herington, H 16 3,273
Herkimer, D 17 200
Herndon, D 5. 273
Hesston, J 15.. 150
Hewins, O 18. 225
Hiattville, L 22 180
Hiawatha, D 20 2,974
Highland, D 21 783
Hill City, F 8. 983
Hillsboro, J 15 1,134
Hillsdale, H 22 260
Hilltop, K 19. 50
Hodgeman, J 8 50
Hoisington, I 11 1,975
Hollis, E 14.. 50
Holton, E 20. 2,842
Holyrood, I 12. 361
Home, D 17... 200
Homestead, J 17 45
Homewood, I 21 60
Hope, H 16... 567
Horace, I 2... 150
Horton, E 20. 3,600
Howard, M 18. 1,163
Hozie, F 6... 532
Hoyt, F 20... 350
Hudson, K 11. 253
Hugoton, N 3. 105
Humboldt, L 21 2,548
Hunnewell, O 15 208
Huntsville, K 12 37
Huron, E 21.. 200
Hutchinson, K 13 16,364
Hymer, I 17.. 50
Idana, F 15... 200
Imes, I 21.... 50

Independence, N 20 10,480
Industry, F 15. 200
Ingalls, K 6.. 150
Inman, H 21. 484
Iola, K 21.... 9,052
Ionia, E 12... 200
Iowa Point, D 21 200
Irving, E 13.. 409
Isabel, M 11.. 222
Iuka, L 11.... 228
Jamestown, E 13 462
Jarbola, B 21. 200
Jefferson, N 20 100
Jennings, E 6. 259
Jetmore, K 7.. 317
Johnson 533
Julia, or Alameda, M 13 30
Junction City, G 17 5,598
Kackley, E 13. 120
Kalvesta, K 6. 30
Kanopolis, D 12 100
Kanorado, F 1. 75
Kansas City, B 23 82,331
Keats, F 17... 90
Keefe, L 15... 67
Keene, G 17.. 50
Keighley, L 16 47
Kelly, D 19.. 200
Kelso, H 17.. 50
Kendall, K 2.. 67
Kenneth, H 23 30
Kensington, D 10 497
Kickapoo, A 21 150
Kincaid, K 21. 426
Kingery, F 3.. 40
Kingman, L 13 2,570
Kingsdown, M 8 75
Kinsley, K 9.. 1,547
Kiowa, O 12.. 1,520
Kipp, H 14.... 60
Kirwin, F 10.. 627
Kismet, N 5.. 50
Labette, N 21. 350
Laclede, F 18. 75
LaCrosse, I 9. 806
Lafayette, I 21 957
Lafontaine, M 19 180
La Harpe, K 21 2,080
Lake City, M 10 150
Lakin, K 3... 237
Lamont, K 19. 40
Lancaster, E 21 220
Lane, I 22.... 272
Langdon, L 12 200
Langley, I 13 75
Lansing, H 22 800
Larimer, N 20 55
Larkinburg, E 20 150
Larned, J 10. 2,911
Latham, M 17 394
Lawrence, J 21 12,374
Leavenworth, A 22 19,362
Lebanon, D 11 731
Lebo, I 19.... 560
Lecompton, G 21 388
Leeds, N 18.. 60
Lehigh, J 15. 385
Le Loup, H 21 82
Lenape, C 21. 100
Lenexa, G 23. 333
Lenora, E 7.. 454
Leon, L 17... 494
Leona, J 21... 250
Leonardville, F 16 376
Leoti, I 3.... 288
Lerado, L 12. 40
Lerona, K 20 861
Lewis, K 9... 557
Liberal, O 4.. 1,216
Liberty, N 20 385
Lincoln, or Lin. 1,508
Lincolnville, I 16 69
Lindsborg, I 14 1,939
Linn, E 16... 400
Linwood, G 22 323
Little Riv., I 13 661
Logan, E 8... 714
Lone Elm, M 19 202
Longford, G 15 100
Long Island, D 9 291
Longton, M 19 611
Loring, C 22. 30
Lorraine, L 12 150
Lost Sprgs., I 16 276
Louisburg, H 23 603
Louisville, F 18 247
Lovewell, D 13 100
Lowe, N 18.. 75
Lowell, N 23. 200
Luca, G 11... 573
Ludell, D 4.. 75
Luray, G 11. 341
Lyndon, I 20. 763
Lyons, J 12.. 2,071
McCracken, I 8 371
McCune, M 22 730
McFarland, G 18 388
McLouth, F 21 57
McPherson, J 14 3,546
Macksville, K 10 626
Madison, J 18 721
Mahaska, C 15 246
Maize, L 14.. 200
Manchester, G 15 250
Manhattan, D 17 5,722
Mankato, D 12 1,155
Manning, I 5. 30
Manteno, J 7. 26
Maple City, D 17 100
Maplehill, G 19 277
Mapleton, K 22 230
Marienthal, J 3 150
Marietta, D 17 70
Marion, J 16.. 1,841
Marmaton, K 22
Marquette, I 13
Marysville, D 17 2,260
Matfield Green, J 20 225
Maxson, T 20. 26
Mayetta, F 20 337
Mayfield, N 14 426
Mayview, E 12 30
Maywood, B 22 50
Meade, N 6... 664

Medicine Lodge, N 11 1,229
Medora, J 13. 60
Melrose, O 20. 150
Melvern, I 21. 505
Menlo, F 5... 80
Meriden, F 20 467
Merriam, C 23 150
Midway, M 23 500
Milan, N 14.. 350
Mildred, K 21 300
Milford, G 16. 200
Millerton, M 14 50
Milton, M 14. 150
Miltonvale, E 15 829
Minneapolis, G 14 1,170
Minneola, or Mineola, M 7 348
Mitchell, J 13 54
Modoc, I 4... 30
Moline, M 18. 800
Monmouth, M 22 150
Montana, N 22 175
Mont Ida, J 21 140
Montrose, D 13 116
Monument, G 4 85
Moran, K 21. 559
Morehead, M 20 150
Morganville, E 15 285
Morland, F 7. 237
Morrill, D 20. 398
Morrowville, D 15 200
Morse, H 23. 39
Mound City, J 22 698
Moundridge, J 14 626
Mound Val., N 21 956
Mount Hope, L 14 519
Mulberry, M 23 997
Mullinville, M 8 289
Mulvane, M 15 1,084
Muncie, C 22. 30
Munden, D 14 100
Munjor, H 9.. 100
Muscotah, E 20 491
Narka, D 15.. 273
Naron, L 10.. 57
Nashville, M 12 200
Nat. Military Home, A 22 2,500
Natoma, F 10 407
Navarre, H 16 70
Neal, L 19.... 175
Neely, F 22.. 84
Nelson, M 23. 40
Neodesha, M 20 2,872
Neosho Falls, K 20 571
Neosho Rapids, J 19 256
Ness City, I 7 712
Netawaka, E 20 250
Neutral, N 23 52
New Albany, M 19 213
New Cambria, H 14 200
New Lancaster, I 23 100
Newman, G 20 25
New Murdock, L 13 150
New Salem, N 16 100
Newton, K 15 7,862
New Ulysses, L 3 100
Nickerson, J 13 1,195
Nicodemus, S 8 50
Niles, G 14... 160
Nintonze, N 19 317
Nonchalanta, J 7 75
Norcatur, D 7 482
Northbranch, D 12 125
Northcott, K 20 40
Norton, D 7.. 1,787
Nortonville, E 21 638
Norway, E 14. 46
Norwich, M 13 392
Oakhill, F 15. 100
Oakland, G 20. 1,465
Oakley, G 5.. 681
Oak Valley, M 19 202
Oatville, L 15 29
Oberlin, D 6.. 1,157
Ocheltree, H 22 80
Offerle, K 19 100
Ogallah, G 8. 81
Ogden, G 17.. 230
Oketo, C 17... 223
Olathe, G 22. 3,272
Olivet, I 20.. 150
Olmitz, or Olmutz, I 10 150
Olpe, J 17.... 215
Olsburg, E 18. 220
Omaha, E 18.. 759
Oneida, D 19. 211
Ontario, E 19. 28
Opolis, M 23. 350
Oronoque, D 7 80
Osage City, H 19 2,432
Osawatomie, I 22 4,046
Osborne, E 11. 1,568
Oskaloosa, F 21 851
Oswego, N 22. 2,317
Otego, D 12.. 200
Otis, I 10.... 150
Ottawa, I 21. 7,659
Otto, O 17.... 30
Ottumwa, J 19 125
Overbrook, H 20 571
Overland Park, G 22 200
Oxford, N 15. 624
Ozawkie, F 20 283
Padonia, D 20 100
Palacky, H 12 100
Paola, F 8... 279
Palmer, E 15. 300
Paola, I 22... 3,207
Paradise, G 10 150
Park, or Buffalo Park, G 6.. 50
Parker, J 22. 398
Parkerville, H 17 157
Parsons, M 21 12,463
Partridge, K 13 246
Partlow, G 20. 35
Pawnee Rock, J 10 458
Pawnee Station L 23 100
Paxico, G 18. 238
Peabody, J 16 1,416
Peck, M 15.. 159
Penalosa, L 12 125
Peoria, I 21... 225
Perry, G 21.. 400

Perth, N 14.. 200
Peru, N 19... 575
Peterton, H 19 200
Petrolia, L 20 150
Pfeifer, H 10 400
Phillipsburg, D 9 1,302
Piedmont, L 18 200
Pierceville, K 5 150
Piper, B 22... 85
Piqua, K 20.. 200
Pittsburg, M 23 14,755
Plains, N 5... 350
Plainville, F 9 1,090
Pleasanton, J 23 1,373
Plevna, K 12. 150
Plymouth, I 18 100
Pomona, I 20. 523
Portis, E 11... 304
Portland, O 15 35
Potter, E 21.. 150
Potwin, K 16. 249
Powhattan, D 20 216
Prairie View, E 8 191
Pratt, L 11... 3,302
Prescott, K 23 255
Preston, L 11. 278
Pretty Prairie, L 13 327
Princeton, I 21 250
Protection, N 8 390
Purcell, D 21. 60
Quenemo, I 20 556
Quincy, K 19. 200
Quindaro, B 23 300
Quinter, G 6.. 450
Radley, M 22. 500
Rago, M 13... 100
Ramona, I 16. 60
Randall, E 13 325
Randolph, F 17 455
Ransom, I 7.. 204
Ransomville, I 21 200
Rantoul, I 21. 200
Ray, J 9..... 30
Raymond, J 12 150
Reading, I 11
Reamsville, D 11 60
Redfield, K 22 232
Redwing, I 11 30
Reece, L 18.. 200
Reno, G 21... 120
Republic, or Republic City, D 13.. 450
Reserve, C 20 300
Rexford, E 8. 300
Rice, E 14... 88
Richfield, N 1 53
Richland, H 20 130
Richmond, I 21 350
Richter, I 21. 50
Ridge, I 20.. 75
Riley, F 16... 333
Riverdale, M 15 60
Riverside, J 8 36
Robinson, D 20 492
Rock, M 16... 140
Rock Creek, D 20 150
Rome, N 15... 100
Roper, L 20.. 40
Rosalia, L 17 50
Rose, L 20.. 50
Rossville, C 23 5,960
Rose Hill, M 16 90
Roseland, M 22 306
Rossville, G 19 672
Roxbury, I 15 75
Rozel, J 9.... 160
Rubens, D 13. 30
Rushcenter, I 9 200
Russell, H 10. 1,692
Russell Springs, G 4 82
Sabetha, D 19 1,768
Saffordville, H 18 250
St. Benedict, D 18 75
St. Francis, D 2 492
St. George, F 18 225
St. John, K 11 1,785
St. Joseph, E 15 100
St. Marys, F 19 1,397
St. Paul, M 21 927
St. Peter, F 7 250
Salina, H 19.. 9,688
Santa Fe, M 4 200
Savonburg, L 21 257
Sawyer, M 11. 250
Sayman, J 13. 60
Scammon, N 22 2,223
Scandia, D 14. 579
Schoenchen, H 9 400
Schrover, D 17 70
Scott City, I 4 918
Scottsville, E 13 248
Scranton, H 20 770
Sedan, N 18.. 1,211
Sedgwick, K 15 626
Selden, E 19. 297
Selma, J 21.. 60
Seneca, D 19. 1,868
Severance, D 21 383
Severy, L 18.. 668
Seward, J 11. 102
Shaffer, I 10. 35
Sharon, N 12. 356
Sharon Springs, G 2 440
Shaw, L 21.. 90
Shawnee, G 23 450
Sherman, N 22 150
Sherwin Jct., N 22 100
Shields, D 6.. 40
Shorey, G 20. 120
Sibley, H 21.. 26
Silver Lake, H 23 260
Simpson, F 12 211
Skiddy, H 17. 100
Skidmore, N 22 400
Smith Center, K 20 2,024
Smokyhill, H 8 80
Smolan, H 14. 100
Soldier, E 19. 318
Solomon, H 15 949
Solomon Rapids, E 12 40
Somerset, I 23 130
S. Haven, O 15 483
S. Hutchinson, K 13 387
S. Mound, M 21 57
Sparks, D 21. 125
Spearville, L 8 575
Speed, or Bend, D 9 82
Spivey, M 12. 282
Springfield, N 4 50

Spring Hill, H 22 655
Stafford, K 11 1,927
Stanley, H 23 200
Stanton, I 22. 100
Star .....
Stark, L 21... 191
Sterling, J 12 2,133
Stilwell, H 23 200
Stippville, N 23 250
Stockdale, F 17 110
Stockholm, H 1 100
Stockton, E 9 1,316
Stone, M 22.. 500
Strawn, J 19. 15
Strong, I 17.. 702
Studley, F 7. 15
Sturgeon, D 9 77
Summerfield, C 18 554
San, M 12.... 75
Sycamore, N 20 140
Sylvan Grove, G 12 461
Sylvia, K 12.. 651
Syracuse, K 2 1,126
Tablemound, N 20 1,260
Talmage, G 15 140
Talmo, D 14.. 200
Tampa, I 15.. 50
Tescott, G 13. 121
Thayer, M 21. 542
Tharman, K 18 25
Tipton, F 12.. 210
Tonganoxie, B 21 1,018
TOPEKA, G 20 15,997
Toronto, L 19. 625
Torrance, N 17 70
Towanda, L 16 275
Townsend, O 16 38
Trading Post, J 23 125
Traer, D 8... 100
Tribune, I 2.. 148
Trilby, J 21.. 60
Troy, D 21... 900
Turkville, G 9 50
Turner, C 23. 250
Turon, L 12.. 572
Tyro, O 20.... 603
Udall, M 16.. 336
Uniontown, K 23 256
Urbana, M 21. 100
Utica, H 7... 300
Valeda, O 21.. 125
Valencia, G 19 75
Valley Center, L 15 1,129
Vance, B 23.. 57
Vassar, H 20. 120
Verdi, G 14... 40
Vermilion, D 18 [illegible]
Vernon, K 20. 10
Vesper, G 12. 100
Victor, F 12.. 105
Victoria, H 10 1,500
Vilas, I 20... 20
Vining, G 14.. 35
Viola, M 14.. 100
Virgil, K 16.. 156
Vliets, D 18.. 200
Wabaunsee, G 18 200
Henderson, G 6 [illegible]
Waco, M 15... 30
Wakeeney, G 7 885
Wakefield, F 16 514
Waldo, G 11.. 20
Waldron, O 12 202
Walkerton, L 23 35
Wallace, G 2. 61
Walnut, L 22. 629
Walton, K 15. 1,000
Wamego, F 18 1,714
Washington, D 16 1,347
Waterville, E 17 704
Wathena, D 22 777
Wauneta, N 18 150
Waverly, I 20. 771
Wayne, D 14. 120
Waterville, N 19 75
Webber, D 13. 30
Webster, F 9. 200
Weir, M 23.. 2,280
Welda, J 21.. 250
Wellington, M 15 7,624
Wellsford, L 10 100
Wellsville, H 21 646
W. Mineral, N 22 1,853
Westmoreland, F 18 484
Westphalia, J 20 50
Wetmore, E 19 18
Wheaton, E 18 225
White Church, R 22 40
White City, H 17 508
White Cloud, C 21 1,119
White Water, K 16 518
Whiting, E 20 [illegible]
Wichita, L 15 52,450
Wilder, G 22. 85
Wiles .....
Wilkinson 20
Willard, G 19 200
Williamsburg, G 20 200
Williamstown, G 21 100
Willis, D 20. 188
Wilmington, H 19 30
Wilmore, N 9 50
Wilmot, M 16 100
Wilsey, I 17.. 400
Wilson, H 12. 981
Winchester, H 21 156
Windom, J 13 156
Winfield, N 16 6,700
Winkler, E 16 28
Winona, G 6. 150
Wolcott, B 22 120
Woodbine, H 16 250
Woodlawn, D 19 40
Woodruff, C 9 200
Woodston, E 10 299
Worden, H 21. 27
Wright, L 7.. 75
Xenia, K 22.. 75
Yale, M 23... 800
Yates Center, K 20 2,024
Yocemento, H 9 300
Yoder, K 13.. 30
Zarah, C 22.. 50
Zeandale, G 18 50
Zenda, M 12.. 200
Zurich, F 9... 25

KENTUCKY.

First Settled at Boonesborough, 1775.

Admitted as a State, Feb. 4, 1791.

Area:

Land, 40,181 sq. miles.

Water, 517 sq. miles.

Total, 40,598 sq. miles.

Population, Last Census, 2,289,905.

Capital, Frankfort.

COUNTIES.

County	*Key*	*Pop.*
Adair, I 11...	16,503
Allen, K 9....	11,832
Anderson, G 12	10,[illegible]
Ballard, J 21..	11,[illegible]
Barren, D 9...	[illegible]
Bath, F 15...	15,[illegible]
Bell, K 16....	28,[illegible]
Boone, D 13...	9,[illegible]
Bourbon, F 14.	17,[illegible]
Boyd, E 18...	21,[illegible]
Boyle, H 12...	11,068
Bracken, D 14	10,368
Breathitt, H 16	17,540
Breckinridge, F 8	21,[illegible]
Bullitt, G 10..	[illegible]
Butler, I 8...	15,[illegible]
Caldwell, I 5..	14,[illegible]
Calloway, K 4	19,807
Campbell, D 14	53,369
Carlisle, J 2..	9,048
Carroll, D 20.	8,710
Carter, E 17..	21,966
Casey, I 12...	[illegible]
Christian, J 5.	[illegible]
Clark, G 14...	[illegible]
Clay, I 16....	[illegible]
Clinton, K 12.	[illegible]
Crittenden, I 4	[illegible]
Cumberland, J 11	[illegible]
Daviess, H 6..	[illegible]
Edmonson, I 9	[illegible]
Elliott, F 17..	9,[illegible]
Estill, G 15..	[illegible]
Fayette, G 13.	[illegible]
Fleming, F 15.	[illegible]
Floyd, H 18..	[illegible]
Franklin, F 12	[illegible]
Fulton, K 4...	[illegible]
Gallatin, D 12	[illegible]
Garrard, H 13	[illegible]
Grant, D 13...	[illegible]
Graves, J 3...	[illegible]
Grayson, I 9.	[illegible]
Green, I 11..	[illegible]
Greenup, E 17	18,[illegible]
Hancock, G 7.	[illegible]
Hardin, H 9..	22,[illegible]
Harlan, J 20..	[illegible]
Harrison, E 14	[illegible]
Hart, I 10...	18,[illegible]
Henderson, G 6	21,[illegible]
Henry, E 12..	[illegible]
Hickman, K 2	11,[illegible]
Hopkins, I 5..	41,[illegible]
Jackson, H 15	[illegible]
Jefferson, F 10	202,[illegible]
Jessamine, G 15	12,613
Johnson, G 18.	17,482
Kenton, D 13.	70,[illegible]
Knott, L 12...	10,791
Knox, J 15...	22,116
Larue, H 10..	10,701
Laurel, I 14..	19,872
Lawrence, F 18	20,067
Lee, H 15....	[illegible]
Leslie, I 16...	[illegible]
Letcher, I 18	[illegible]
Lewis, E 16..	[illegible]
Lincoln, H 12.	17,[illegible]
Livingston, I 3	10,[illegible]
Logan, J 7....	29,[illegible]
Lyon, J 4....	9,[illegible]
McCreary, K 13	[illegible]
McLean, H 6..	11,[illegible]
Madison, G 14	27,[illegible]
Magoffin, F 17	17,[illegible]
Marion, H 11.	16,[illegible]
Marshall, J 3.	15,[illegible]
Martin, G 18..	[illegible]
Mason, E 15..	16,[illegible]
Meade, G 9...	[illegible]
Menifee, F 15.	[illegible]
Mercer, G 12.	[illegible]
Metcalfe, J 10	10,433
Monroe, K 10.	13,665
Montgomery, F 15	12,868
Morgan, G 17.	16,259
Muhlenberg, J 7	[illegible]
Nelson, G 11..	[illegible]
Nicholas, E 14	[illegible]
Ohio, H 7....	[illegible]
Oldham, E 11.	[illegible]
Owen, E 12...	[illegible]
Owsley, H 15.	7,[illegible]
Pendleton, D 14	[illegible]
Perry, I 17...	[illegible]
Pike, H 19....	[illegible]
Powell, G 15.	6,268
Pulaski, J 13.	35,986
Robertson, E 15	4,121
Rockcastle, J 14	[illegible]
Rowan, F 15..	[illegible]
Russell, J 12.	[illegible]
Scott, F 13...	[illegible]
Shelby, F 12..	[illegible]
Simpson, K 8.	[illegible]
Spencer, E 11.	[illegible]
Taylor, I 11...	[illegible]
Todd, J 7....	[illegible]
Trigg, K 5...	[illegible]
Trimble, E 11.	[illegible]
Union, H 2...	[illegible]
Warren, J 8..	[illegible]
Washington, G 12	[illegible]
Wayne, K 13.	17,538
Webster, H 5.	29,[illegible]
Whitley, K 14	21,982
Wolfe, G 16..	[illegible]
Woodford, G 13	12,[illegible]
Total	2,289,905

TOWNS.

Town	*Key*	*Pop.*
Aberdeen, I 8.		50
Adairville, K 1		683
Adams, F 18..		150
Addison, G 8..		100
Adolphus, K 9		100
Akersville, K 10		100
Albany, K 12.		[illegible]
Alexandria, G 14		3,[illegible]
Alford, G 12..		[illegible]
Allegre, J 6..		40
Allen Springs, J 9		100
Allensville, K 7		136
Almo, K 4....		22[illegible]
Alphoretta, H 18		110
Alpine, J 13..		[illegible]
Alton, F 12...		[illegible]
Alvaton, J 9..		[illegible]
Alzey, G 5...		[illegible]
Ambrose, G 13		[illegible]
Amos, I 15..		[illegible]
Amos, K 9....		[illegible]
Anchorage, F 11		[illegible]
Anfioch, G 12.		[illegible]
Arch, G 9....		[illegible]
Arlington, J 2.		[illegible]
Artemus, J 15.		[illegible]
Asburg, H 14.		[illegible]
Ashbyburg, H 6		[illegible]
Ashcamp, I 19.		100
Ashland, E 18.		[illegible]
Athens, G 14..		[illegible]
Atherton ville, H 10		[illegible]
Athol, H 16..		[illegible]
Auburn J 8...		[illegible]
Augusta, D 15		[illegible]
Avawam, I 17		40
Avenstoke, E 12		40
Bagdad, F 12.		[illegible]
Bandana, I 2.		[illegible]
Barbourville, J 15		[illegible]
Bardstown, G 11		2,126
Bardstown Jc., G 10		[illegible]
Bardwell, J 2.		[illegible]
Barlow, J 2...		[illegible]
Barnetts Creek, F 12		[illegible]
Barnsley, I 6.		[illegible]
Barrenfork, K 13		[illegible]
Baskett, G 5..		[illegible]
Battletown, F 9		[illegible]
Beatrice, I 18.		[illegible]
Beattyville, H 17		[illegible]
Beaver, H 18.		[illegible]
Beaver Dam, I 7		[illegible]
Bedford, E 11		[illegible]
Beech Grove, H 6		208
Bellevue, D 14		[illegible]
Belmont, G 10		[illegible]
Benton, I 1..		[illegible]
Berea, H 14..		[illegible]
Bernstadt, I 14		[illegible]
Berry, E 14...		[illegible]
Bethel, F 15..		[illegible]
Betheldge, I 13		[illegible]
Bethlehem, E 12		[illegible]
Beyler, I 7...		[illegible]
Bewleyville, G 9		110
Big Cliffy, H 9		[illegible]
Big Creek, I 16		[illegible]
Big Spring, G 9		[illegible]
Birdsville, I 3.		[illegible]
Birmingham, I 4		[illegible]
Blackford, H 4		[illegible]
Blaine, F 18.		[illegible]
Blanche, K 15.		[illegible]
Blandville, J 2		[illegible]
Bleghs, F 17.		[illegible]
Bloomfield, G 11		352
Bloomingdale, G 15		50
Bloomington, G 17		[illegible]
Bluff City, G 6		[illegible]
Bob, H 18....		[illegible]
Bohon, G 12..		[illegible]
Bonanza, H 17		[illegible]
Bonayr, J 9...		[illegible]
Bonnieville, I 16		[illegible]
Booneville, H 15		[illegible]
Bordley, H 5..		[illegible]
Boston, G 10..		[illegible]
Boston Station, D 14		[illegible]
Botland, G 11.		[illegible]
Bowen, G 15..		[illegible]
Bowling Green, I 8		[illegible]
Boxville, H 5.		[illegible]
Boyd, E 14...		[illegible]
Bradfordsville, H 12		[illegible]
Bradshaw		[illegible]
Brandenburg, I 9		[illegible]
Brannon, G 13.		[illegible]
Brassfield, H 14		[illegible]
Breeding, J 11		[illegible]
Fremen, I 6...		[illegible]
Brent, C 13...		[illegible]
Brighton, G 14		[illegible]
Bristow, J 9..		[illegible]
Brodhead, I 14		[illegible]
Bromley, D 13		[illegible]
Brooston, C 12		[illegible]
Brooklyn, I 8.		[illegible]
Brooksville, D 14		[illegible]
Brownsboro, I 9		[illegible]
Brownsville, I 9		[illegible]
Brushart, E 17		[illegible]
Brushy, I 11..		[illegible]
Bryantsville, H 13		[illegible]
Buckeye, H 15		[illegible]
Buckner, E 11.		[illegible]
Buffalo, H 10.		[illegible]
Buford, H 7...		[illegible]
Buiah, J 3 4..		[illegible]
Burgin, G 13..		[illegible]
Burkesville, K 11		[illegible]
Burkley, J 1..		[illegible]
Burlington, C 13		172
Burnside, J 12		[illegible]
Burtonville, E 16		[illegible]
Bush, J 15....		[illegible]
Butler, D 14..		[illegible]
Cadiz, J 5.....		[illegible]
Cairo, H 5....		[illegible]
Calf Creek, G 18		[illegible]
Calhoun, H 6..		[illegible]
California, D 14		[illegible]
Calvert City, J 3		[illegible]
Camargo, F 15		[illegible]
Campbellsburg, E 11		[illegible]
Campbellsville, I 11		1,206
Camp Nelson, G 13		[illegible]
Camp Springs, D 14		[illegible]
Campton, G 16		[illegible]
Canada, H 19.		[illegible]
Cane Spring, G 19		[illegible]
Cane Valley, I 11		[illegible]
Caney, G 16..		[illegible]
Canneyville, H 8		[illegible]
Canner, I 10.		[illegible]
Cannonsb, [illegible]		[illegible]
Canoe, H 16..		[illegible]
Canton, J 4...		[illegible]
Carbondale, [illegible]		[illegible]
Carlisle, F 15.		[illegible]
Carrollton, D 12		[illegible]
Carrs, D 16...		[illegible]
Carter, E 17..		[illegible]
Carthage, D 14		[illegible]
Cartwright, K 12		[illegible]
Caseycreek, I 12		[illegible]
Caseyville, H 4		[illegible]
Casky, K 6...		[illegible]
Catlettsburg, E 18		[illegible]
Cave City, I 10		[illegible]
Cave Spring, K 7		[illegible]
Cayce, K 2...		[illegible]
Cedar Springs, H 9		40
Centertown, I 7		[illegible]
Centerville, H 14		[illegible]
Central City, I 6		[illegible]
Ceruleau, J 5.		[illegible]
Chaplin, G 11.		[illegible]
Charley, G 8..		[illegible]
Chatham, D 15		[illegible]
Chenault, G 8.		[illegible]
Chenoa, K 15.		[illegible]
Chester, I 15..		[illegible]
Christianburg, H 8		[illegible]
Cicero, F 12.		[illegible]
Cisney, J 7..		[illegible]
Clarkson, H 9		[illegible]
Clay, H 14...		[illegible]
Clermont, G 10		[illegible]
Clifford, F 18.		[illegible]
Clifty, J 6...		[illegible]
Clinton, K 2..		[illegible]
Clintonville, F 14		[illegible]
Clover, J 18..		[illegible]
Clover Bottom, H 8		[illegible]
Cloverport, G 8		[illegible]
Clyde, J 12..		[illegible]
Coalport, K 15		[illegible]
Coalton, H 18.		[illegible]
Coldsprings, C 13		[illegible]
Colesburg, G 10		[illegible]
College Hill, H 18		[illegible]
Colly, I 18....		[illegible]
Colson, I 17...		[illegible]
Columbia, I 11		[illegible]
Columbus, K 1		[illegible]
Combs, H 14..		[illegible]
Concord, D 16.		[illegible]
Concordia, F 8		[illegible]
Constantine, H 9		[illegible]
Conway, H 14		[illegible]
Cooksburg, I 14		[illegible]
Coonhollow, H 14		[illegible]
Corbin, J 14..		[illegible]
Corinth, E 13.		[illegible]
Cornerceek, E 11		[illegible]
Cornishville, H 12		[illegible]
Corydon, G 5.		[illegible]
Cottageville, F 16		[illegible]
Covington, C 13		[illegible]
Cowan, E 15..		[illegible]
Crab Orchard, H 13		[illegible]
Cranenest, J 15		[illegible]
Creelsboro, J 12		[illegible]
Crescent Sprs.,		[illegible]
Crestwood, F 11		[illegible]
Crider, I 4...		[illegible]
Crittenden, D 13		[illegible]
Crockettsville, I 16		[illegible]
Crofton, J 6..		[illegible]
Cromwell, I 7.		[illegible]
Crutchfield, K 2		[illegible]
Cuba, K 3....		[illegible]
Cumminsville, D 14		[illegible]
Cunningham, F 12		125
Grahanston, G 9		325
Grand Rivers, J 4		300
Grange City, F 15		106
Grants Lick, D 14		40
Gratz, E 12...		213
Gray, I 15....		400
Grayson, E 17		735
Great Crossings, F 13		100
Greenhall, J 15		50
Greensburg, I 11		450
Greenup, E 18		680
Greenville, I 6		1,600
Greenwood, J 13		400
Gresham, I 11		50
Grift, J 12...		300
Guage, H 17..		125
Guinare, H 18		50
Guston, G 9..		125
Guthrie, K 6..		1,096
Hadensville, K 7		100
Hall, I 9....		75
Halsey, K 15.		300
Hamby Station, I 5		200
Hamlin, K 4..		40
Hammondville, J 16		75
Hampton, I 3.		150
Hanson, H 6..		500
Harlin, K 3..		368
Hardinsburg, G 9		737
Hardyville, J 10		168
Harlan, J 17..		500
Harned, G 18		100
Harrisonville, F 12		108
East Bernstadt, I 15		108
Eastfork, J 11		700
Eastpoint, G 18		50
Eastview, H 9		77
Eastwood, F 11.		50
Echols, I 7...		250
Eddyville, J 4.		7,442
Eden		412
Edenton, G 14		381
Edmonton,

Harrodsburg, G 12 3,147
Harrods Creek, F 10 50
Hartford, H 7 376
Hatton, F 12 50
Hawesville, G 3 1,002
Hazard, L 17 537
Hazel, L 3 300
Hazel Green, G 16 37
Head Quarters, E 14 100
Heath, J 2 50
Hebbardsville, G 16 350
Hebron, C 13 100
Heights, J 4 130
Helena Sta., E 15 75
Heller, I 19 525
Henderson, G 5 11,452
Hendricks, G 17 100
Henshaw, H 4 300
Hester, E 13 100
Hickman, K 1 2,736
Hickory, J 13 148
Hico, K 4 40
High Bridge, G 13 200
Highland, H 13 100
Highland Park, F 10 1,977
Hillsboro, F 15 182
Hindman, I 17 370
Hiseville, I 10 179
Hitchins, F 17 26
Hodgenville, H10 714
Holbrook, E 13 35
Holland, K 9 150
Hope, F 15 30
Hopkinsville, J 9 9,419
Horse Branch, H 8 103
Horse Cave, I 10 881
Horton, H 7 150
Howel, K 6 40
Hustonville, H 13 384
Hutchison, F 14 100
Ryden, I 16 316
ainiay
nidependence, C 13 153
Irad, F 18 75
Irvine, G 15 272
Irvington, G 9 605
Island, H 6 647
Jackson, H 16 1,346
Jacksonville, F 14 120
Jamboree, H 19 75
Jamestown, J 12 117
Jeffersontown, F 11 345
Jellicocreek, K 14 546
Jeremiah, I 17 75
Jericho, E 11 100
Jett, F 13 50
Johnson Jc., E 15 80
Johnsville, D 14 175
Jonesville, D 13 648
Jordan, K 2 135
Junction City, H 12 747
Keene, G 13 500
Kelly, J 6 200
Kensee, K 14 200
Kenton, D 13 407
Kewanee, H 19 200
Keysburg, K 7 175
Kidds Store, I 12 300
Kiddville, G 15 150
Kings Mountain, I 14 350
Kingston, H 14 175
Kirbyton, J 2 55
Kirkmansville, J 6 200
[illegible] I 3 200
[illegible] H 14 175
Knight, K 4 50
Knob Lick, J 10 100
Knottsville, G 7 212
Kobler, D 14 150
Kuttawa, J 4 889
La Center 426
La Fayette, K 5 266
La Grange, E 11 1,152
Lair, E 14 135
Lakeville, G 16 150
Lamasco, J 4 134
Lancaster, H 13 1,517
Lane, H 16 100
Langley, H 18 70
Latonia, C 13 1,882
Lawrenceburg, F 12 1,723
Lawton, E 17 125
Layman, J 16 200
Lebanon, H 11 3,079
Lebanon Jc., G 10 807
Lee City, G 16 269
Leslie, K 11 150
Letcher, H 19 1,053
Lewisport, G 7 536
Lexington, F 13 35,099
Liberty, D 2 330
Lily, J 15 161
Linton, K 5 20
Lisman, H 5 154
Little Hickman, G 13 250
Little Rock, F 14 200
Livermore, H 7 1,220
Livingston, I 14 685
Lockport, E 12 153
Lola, I 3 100
London, I 14 1,638
Loretta, H 11 140
Lot, K 15 250
Louisa, F 18 1,336
Louisville, F 10 223,928
Lovelaceville, J 2 400
Lowell, H 13 150
Lowes, J 2 200
Lucas, J 9 50
Ludlow, C 13 4,163
Lusby, E 13 150
Lynnville, K 3 118
Lyons, H 10 44
McAfee, G 13 100
McHenry, H 7 530
McKee, H 15 146
McKinney H 13 400
McNeal, E 18 200
McQuady, H 8 50
Macco, G 7 100
Mackoy, D 17 100
Mackville, G 12 190
Madisonville, I 6 4,966
Magnolia, H 10 100
Malt, H 11 35
Manchester, I 15 626
Manitou, I 5 75
Mannsville, I 12 109
Marcellus, J 14 50
Marion, J 4 1,627
Marksbury, H 13 160
Martin, F 17 100
Mason, E 13 125
Mathew, G 17 30
Mattingly, G 8 26
Maxomill, J 2 300
Mayfield, K 3 5,916
Mays Lick, E 15 318
Maysville, D 15 6,141
Maytown, F 16 106
Mentor, D 14 250
Mercer, I 6 1,200
Meshack, K 11 35
Middleburg, I 13 98
Middlesboro, K 15 7,308
Middletown, F 11 302
Midway, F 13 637
Milburn, J 2 207
Milford, E 14 175
Millersburg, F 14 799
Millers Creek, H 15 35
Millerstown, H 9 130
Milton, G 14 50
Miltown, I 11 125
Mitchell, H 8 80
Mitchellsburg, H 12 230
Monroe, I 10 120
Montcalm, E 12 200
Monticello, J 13 1,338
Montpelier, J 12 35
Morefield, F 15 200
Moores Ferry, F 16 500
Moorman, I 12 75
Morehead, F 16 1,105
Moreland, H 13 250
Morgan, H 14 30
Morganfield, H 4 2,725
Morgantown, I 8 569
Morning View, D 14 100
Mortons Gap, I 6 1,266
Mortonsville, G 13 200
Moscow, K 2 590
Mountain Ash, K 14 100
Mount Carmel, E 15 81
Mt. Eden, F 12 157
Mt. Hermon, J 10 40
Mt. Olivet, E 15 321
Mt. Pleasant, D 11 657
Mt. Sterling, F 15 3,932
Mt. Vernon, I 14 930
Mt. Washington, F 11 400
Muncheard, H 18 250
Muir, F 14 30
Muldraugh, G 9 75
Munfordsville, J 10 475
Murphysville, H 19 859
Murray, K 4 2,089
Muses Mill, F 18 55
Myers, E 15 200
Narrows, H 8 70
Nebo, I 5 298
Nelsonville, H 10 150
Nepton, E 15 235
Nerinx, H 11 200
Nevada, H 12 200
New Castle, E 12 468
New Columbus, E 13 118
New Haven, H 11 405
New Hope, H 11 240
New Liberty, E 12 214
Newport, D 13 30,309
Newton, F 12 150
Nicholasville, G 12 2,035
Nolin, H 10 150
Normal, E 18 300
Normandy, F 11 30
Northfork, E 15 200
N. Middletown, F 14 300
Nortonville, I 6 254
Oakdale, H 16 2,073
Oakland, J 9 257
Oakton, K 2 200
Oddville, E 14 120
Olaton, H 8 30
Oleona, J 11 50
Olive Hill, F 17 1,122
Olympia, F 15 200
Omaha, I 18 330
Oneonta, C 14 50
Opry, G 18 150
Orlando, I 14 75
Owensboro, G 7 16,011
Owenton, F 12 1,024
Owingsville, F 15 942
Packard 150
Paducah, I 2 22,760
Paint Lick, H 14 225
Paintsville, G 18 942
Panola, H 14 100
Paris, F 14 5,859
Parkers Lake, J 13 200
Parkesville, H 12 200
Patesville, G 8 300
Paw Paw, H 19 150
Paynes Depot, F 13 50
Peach Orchard, G 18 300
Peedee, H 5 50
Pellville, G 7 104
Pembroke, K 6 731
Pendleton, E 11 50
Penrod, J 7 68
Perryville, H 12 407
Petersburg, C 13 393
Petersville, E 16 80
Petroleum, K 9 75
Pettit, H 7 200
Pewee Valley, 651
Peytonsburg, K 11 50
Peytontown, H 14 200
Phelps, H 19 150
Phil, I 12 40
Pikeville, H 18 1,280
Pilgrim, G 19 75
Pilotoak, K 2 100
Pine Grove, G 14 125
Pinehill, I 14 500
Pine Knot, K14 200
Pineville, K 15 2,161
Pleasonford, H 19 50
Pittsburg, I 14 934
Pleasant View, K 14 500
Pleasure Ridge Park, F 10 200
Pleasureville, E 12 522
Plummers Landing, E 16 104
Poindexter, E 14 120
Pollard, E 18 1,500
Poole, H 5 175
Poorfork, J 17 150
Poplar Grove, D 12 150
Poplar Plains, E 15 190
Port Royal, E 12 152
Potter, F 18 100
Powderly, H 6 300
Praise, I 19 300
Preston, F 15 100
Prestonsb'g, H18 1,120
Prestonville, D11 162
Prices Mill, K 8 52
Priceville, I 10 110
Princess, E 18 300
Princeton, J 5 3,015
Pritchard, K 3 30
Proctor, H 15 143
Providence, I 5 2,084
Pryorsburg, K 2 242
Puncheon 300
Quinton 500
Rabbit Hash, D 13 75
Randville, E 16 250
Rapids, K 8 60
Raywick, H 11 182
Rectorville, E 16 150
Redash, K 14 500
Regina, I 19 200
Reisor, I 7 300
Rice, E 17 150
Richardson, G 18 150
Richmond, G 14 5,340
Richpond, J 8 115
Riley, H 12 100
Rineyville, H 9 100
Ringos Mills, F 16 130
Ritchie, I 17 40
Riverton, E 18 200
Robard, H 5 334
Robbins, H 17 200
Robinson Creek, I 18 250
Rochester, I 7 437
Rockfield, J 8 181
Rock Haven, G 9 35
Rockport, I 7 638
Rockyhill Sta., J 9 138
Rogersgap, F 13 70
Rome, G 7 50
Roscoe, F 17 50
Roseville, J 10 30
Rosine, H 7 108
Rosslyn, G 15 50
Rowland, H 13 500
Rowletts, I 10 233
Ruddels Mills, F 14 240
Rumsey, H 16 413
Rush, E 18 300
Russell, E 18 1,038
Russell Springs, K 7 104
Russellville, J 7 3,111
Sacramento, I 6 438
Sadieville, E 13 467
St. Catharine, H 11 125
St. Charles, I 5 660
St. Mary, H 11 114
Salem, I 4 320
Salt Lick, F 15 532
Salvisa 300
Salyersville, G 17 310
Samuels, G 11 150
Sanders, D 12 250
Sandyfork, J 16 250
Sandyhock, F 17 148
Sardis, E 15 261
Science Hill, I 13 257
Scottsburg, J 5 100
Scotts Sta., F 11 50
Scottsville, K 9 1,327
Scranton, F 16 100
Sebree, H 5 1,500
Sedalia, K 3 250
Seventysix, K 12 150
Shady Grove, I 5 200
Sharon Grove, J 7 300
Sharpsburg, F 15 410
Sharpsville, G 12 50
Shawhan, F 14 300
Shelby City, H 13 275
Shelbyville, F 11 3,412
Shepherdsville, G 10 318
Sherburne, F 15 233
Sherman, D 13 350
Shively, F 10 200
Short Creek, H 8 125
Sidney, H 19 100
Silver Creek, H 14 150
Sinai, G 12 50
Sip, G 18 56
Slade, G 15 400
Slate Lick, H 14 200
Slaughters, H 6 443
Sloans Valley, C 13 200
Smithfield, E 11 350
Smithland, I 3 557
Smith Mills, G 5 300
Smiths Grove, J 9 726
Somerset, J 13 4,491
Sonora, H 10 250
So. Carrollton, 365
South Gate 627
S. Park, F 18 100
S. Portsmouth, or Springville, D 17 520
S. Union, J 8 50
Sparta, D 12 107
Spottsville, G 6 448
Springfield, H 11 1,329
Spring Lake, C 13 100
Spring Lick, H 8 150
Spurlington, I 11 100
Staffordsville, G 18 75
Stamping Ground, F 13 381
Stanford, H 13 1,532
Stanton, G 15 278
Stearns, K 14 100
Stephensburg, H 10 100
Stepheasport, G 8 205
Stepstone, F 15 150
Stewartsville, D 12 200
Stinson, E 7 200
Stithton, G 10 300
Sturgis, H 4 1,467
Sulphur, H 14 255
Summer Shade, J 10 210
Summersville, I 11 320
Swallowfield, E 12 60
Switzer, F 13 390
Sylvandell, E 14 75
Taylor Mines, I 7 353
Taylorsville, F 11 622
The Ridge, F 17 150
Tilton, E 15 115
Tolesboro, E 16 400
Tolu, H 4 180
Tompkinsville, K 10 639
Tongs, D 10 79
Torrent, G 15 65
Travellers Rest, H 15 200
Trench, F 17 75
Trenton, K 6 653
Trinity, D 16 60
Troublesome, I 17 70
Troy, F 13 100
Turners Sta., E 12 115
Turnersville, H 13 200
Tyler, J 3 500
Tyrone, G 12 544
Ulvah, I 17 300
Union, C 11 275
Union Star, G 8 80
Uniontown, G 5 1,356
Upton, H 9 141
Urban, I 13 400
Utica, H 7 300
Valley Station, F 10 150
Valley View, G 14 500
Vanceburg, D 16 1,145
Vanderburg, H 5 111
Verona, D 13 200
Versailles, F 13 2,268
Vine Grove, G 10 570
Viola, J 3 78
Viper, I 17 67
Virgie, I 18 125
Visalia, D 14 250
Viva, I 15 250
Waco, G 14 210
Waddy, F 12 254
Wakefield, G 11 100
Walnutgrove, I 13 174
Walton, D 13 650
Warsaw, D 12 900
Washington, E 15 433
Wasioto, K 16 300
Waterford, F 11 206
Water Valley, K 2 228
Waverly, H 5 311
Webbville, F 17 200
Webster, G 9 83
Weldon, G 9 75
W. Covington, C 13 1,751
W. Irvine, H 15 150
W. Liberty, G 17 442
W. Louisville, G 6 192
Weston, H 4 140
West Point, G 10 782
Westport, E 11 300
Wheatcroft, H 5 400
Wheatley, E 12 75
White Plains, I 6 281
Whitesb'g, I18 321
Whitesville, H 7 452
Whites Cy, K 18 250
Wickliffe, J 1 989
Willard, F 17 177
Williamsburg, K 14 2,004
Williamsport, G 18 200
Williamstown, D 13 800
Willisburg, G 12 150
Wilmore, G 13 1,000
Wilton, J 15 200
Winchester, G 14 7,156
Wingo, K 3 404
Wolf Creek, F 8 150
Woodbine, J 8 217
Woodville, I 2 250
Worthville, E 12 326
Wurtland, E 18 190
Xena, G 15 125
Yale, F 16 200
Yamacraw, K 13 50
Yocum, G 16 50
Yosemite, I 13 98
Yost, I 7 150
Zion, G 5 224
Zion Station, D 13 90

LOUISIANA.

First Settled at Iberville, 1699.

Admitted as a Territory, March 3, 1805.

Admitted as a State, April 8, 1812.

Area:
Land, 45,409 square miles.
Water, 3,097 square miles.
Total, 48,506 square miles.

Population, Last Census, 1,656,388.

Capital, Baton Rouge.

PARISHES.

Parish	*Key*	*Pop.*
Acadia, E 14		31,847
Allen, D 13		.....
Ascension, K 14		23,387
Assumption, I 15		24,128
Avoyelles, G 11		34,102
Beauregard, B13		.....
Bienville, C 6		21,757
Bossier, A 5		21,738
Caddo, A 5		58,200
Calcasieu, C 14		62,767
Caldwell, F 7		8,593
Cameron, B 15		4,288
Catahoula, G 9		10,415
Claiborne, C 4		25,050
Concordia, H 10		14,278
DeSoto, A 7		27,689
East Baton Rouge, J 13		34,580
E. Carroll, J 5		11,637
E. Feliciana, J 12		20,055
Evangeline, F 12		
Franklin, H 7		11,989
Grant, E 9		15,958
Iberia, G 16		31,262
Iberville, I 14		30,954
Jackson, E 6		13,818
Jefferson, M 16		18,247
Jeff'n Davis, D14		.....
La Salle, G 9		9,402
Lafayette, G 14		28,723
Lafourche, L 16		38,111
Lincoln, E 5		18,485
Livingston, K 13		10,627
Madison, I 6		10,676
Morehouse, G 4		18,786
Natchitoches, I 17		36,455
Orleans, N 15		339,075
Ouachita, F 6		25,830
Plaquemines, N 17		12,524
Pointe Coupee, H 12		23,289
Rapides, E 10		44,545
Red River, B 7		11,402
Richland, H 6		15,769
Sabine, B 9		19,874
Saint Bernard, N 16		5,277
Saint Charles, L 16		21,207
Saint Helena, K 12		9,172
Saint James, K 15		23,009
Saint John the Baptist, L 15		14,338
Saint Landry, F 13		66,661
Saint Martin, H 14		23,070
Saint Mary, H 16		39,368
Saint Tammany, M 13		18,917
Tangipahoa, I 12		29,160
Tensas, I 8		17,060
Terrebonne, K 17		28,320
Union, E 4		20,451
Vermillion, F 16		20,330
Vernon, C 11		17,384
Washington, M 12		18,886
Webster, B 5		19,186
West Baton Rouge, I 12		12,636
West Carroll, I 5		6,249
West Feliciana, I 12		13,449
Winn, E 8		18,357
Total		1,656,388

TOWNS.

Town	*Key*	*Pop.*
Abbeville, F 15		2,907
Abita Springs, M 13		365
Adeline, H 16		800
Akers, L 14		50
Albemarle, J 15		1,200
Alberta, C 6		500
Alden Bridge, A 4		500
Alexandria, E 10		11,213
Alexton, E 5		50
Allemands, L 16		500
Alto, G 9		150
Alton, N 14		100
Ama, L 15		800
Amelia, or Roco, J 16		400
Amesville, M 16		200
Amite, L 12		1,677
Anabell, F 6		50
Anchor, I 12		300
Andrepont, F 13		30
Andrew, F 15		150
Angie, N 11		346
Ansley, E 6		600
Antrim, A 4		350
Arabi, M 15		250
Arbroth, I 13		300
Arcadia, D 5		1,073
Archibald, G 6		50
Arcola, L 12		100
Arkana, A 4		50
Armistead, B 6		75
Arnaudville, G 14		279
Ashland, C 7		200
Athens, D 5		514
Atherton, J 5		53
Atkins, B 6		300
Atlanta, D 8		311
Avery Island, J 13		200
Avoca, J 16		200
Aycock, D 5		50
Ayers, B 10		250
Baing, I 12		100
Baker, I 13		30
Baldwin, H 18		1,600
Ball, E 10		50
Bancroft, A 13		200
Barataria, M 16		50
Barbreck, F 12		50
Barham, B 10		250
Basile, E 13		40
Baskin, H 6		150
Bastrop, G 4		854
Batchelor, H 12		200
BATON ROUGE, J 3		14,897
Bayou Barbary, K 14		150
Bayou Chicot, I 14		1,000
Bayou Goula, I 14		1,000
Bayou Lachute, A 6		30
Bayou Lacomb, N 14		600
Bayou Sara, H 12		630
Baywood, J 12		300
Beauregard, D 6		400
Bebair, N 16		600
Belcher, A 5		200
Bell City, D 15		325
Belle Alliance, J 15		800
Bellechasse, F 11		400
Belle Helene, J 11		150
Bellerose, J 15		500
Bethany, J 4		50
Benson, A 8		200
Bentley, E 9		200
Benton, A 5		318
Bermuda, D 9		270
Bernice, E 4		781
Bertie, J 15		70
Bertrandville, M 16		300
Berwick, I 16		2,183
Bethany, G 6		250
Bienville, D 6		606
Blanchard, A 5		200
Boatner, E 7		30
Bogalusa, N 12		1,800
Bolfinch, B 8		350
Bolinger, A 4		300
Bolivar, L 12		30
Bolton, C 10		35
Bonami, C 12		300
Bonita, H 4		273
Bordelonville, G 11		75
Bosco, G 6		35
Bossier, A 5		773
Boudreaux, K 17		50
Bourg, L 17		500
Boutte, L 15		300
Bowie, K 16		1,000
Boyce, E 10		865
Breaux Bridge, G 14		1,339
Brockdale, M 11		100
Brooklyn, F 6		100
Brousseard, G 15		449
Brunett, J 4		56
Brusly, I 14		300
Bryceland, D 6		250
Buckeye, D 10		100
Buhler, D 13		150
Bunkie, F 11		1,765
Buras, O 18		500
Burch, M 11		50
Burkpiace, C 7		30
Burnside, J 15		50
Burton, J 15		400
Bush, N 13		75
Butler, B 8		35
Cades, G 15		150
Calcasieu, B 16		65
Calhoun, F 6		200
Calumet, I 10		50
Calvin, D 8		75
Cameron, B 16		200
Camp, C 4		75
Campti, C 8		664
Canton, D 13		100
Carencro, G 14		609
Carroll, B 7		50
Carson, B 12		500
Carville, J 14		300
Caspiana, B 6		250
Castor, C 7		150
Cataro, F 13		200
Centerville, H 16		500
Central, or Ellendale, J 15		100
Chacahoula, J 16		100
Charenton, H 15		400
Chataignier, F 13		75
Chatham, E 6		181
Chauvin, R 17		200
Cheneyville, F 11		498
Cheniere, G 6		220
Chipola, K 12		50
Choudrant, E 5		300
Church Point, F 14		481
Cinclare, I 14		400
Clarks, F 7		750
Clay, E 6		50
Clinton, J 12		918
Clio, K 14		150
Cloutierville, D 9		300
Clyde, A 9		60
Coldwater, D 7		50
Colfax, E 9		1,049
Collinsburg, A 4		35
Collinston, G 5		333
Colquitt, D 4		75
Columbia, F 7		500
Convent, K 15		300
Converse, A 8		200
Cooper, C 11		100
Corbin, K 13		50
Cottonport, G 14		800
Cotton Valley, B 4		700
Coushatta, C 7		564
Covington, M 18		2,601
Crescent, I 14		150
Crow Lake, G 6		30
Crowley, F 14		5,009
Crowville, H 9		40
Cut Off, L 17		200
Cypremort, or Louisa, G 16		200
Cypress, H 9		75
Daisy, O 17		100
Dalcour, M 16		30
D'Arbonne, E 5		61
D'Arbonne Jct., E 5		61
Darrow, J 15		100
Dean, F 4		300
Delcambre, G 15		308
Delhi, I 6		685
Delta, J 6		200
Deltabridge, I 8		40
Denham Spgs., J 13		574
Denson, K 14		100
De Quincy, B 13		715
De Ridder, B 12		2,100
Derry, D 10		35
Diamond, M 17		300
Dido, D 12		200
Dime, N 17		200
Dixie, A 5		75
Dodson, E 7		845
Donaldsonville, J 15		4,000
Donner, J 16		200
Dorcyville, I 14		200
Doss, G 5		100
Downsville, F 5		75
Doyline, B 5		300
Dryereek, C 13		40
Dry Prong, E 9		100
Dubach, E 5		714
Dubuisson, F 12		250
Dulac, K 17		75
Dunbar, O 14		200
Dusan, F 14		120
Dykesville, C 4		100
East Point, B 7		100
Echo, F 11		238
Eden, F 9		125
Edgard, L 15		270
Edgerley, B 14		40
Edna, D 13		200
Egan, E 14		50
Elba, H 12		30
Elizabeth, D 12		200
Ellendale, or Central, K 17		300
Elton, D 13		100
Empire, O 17		200
English Turn, N 16		30
Eola, F 16		400
Erath, G 15		575
Eros, E 6		898
Erwinville, I 13		38
Esther, F 16		100
Estherwood, E 14		544
Ethel, J 12		50
Eunice, E 13		1,684
Evangeline, E 14		400
Evans, B 11		225
Evergreen, G 12		299
Fairmount, E 10		150
Fairview, H 10		50
Farmerville, F 5		598
Fenton, D 14		60
Ferriday, H 9		577
Fisher, B 9		1,000
Flora, C 9		100
Florence, or Sicily Isl., H 8		110
Florien, B 10		250
Floyd, I 5		200
Folsom, M 13		100
Fordoche, H 13		200
Forest, I 4		35
Forest Hill, G 14		200
Ft. Jesup, B 9		50
Foster, H 16		100
Franklin, H 16		3,857
Franklinton, M 12		814
French Settlement, K 14		75
Frierson, A 6		300
Fullerton, C 11		
Fullerton, C 11		1,228
Fulton, C 13		50
Funston, A 7		30
Furrh, A 5		50
Gaars Mill, E 7		29
Gain, A 4		40
Galvez, J 14		50
Gausville, D 7		100
Garden City, H 16		500
Garland, F 12		35
Garyville, K 15		1,000
Geismar, J 14		100
Genesee, L 13		600
Georgetown, F 8		50
Gheens, L 16		500
Gibsland, C 5		1,065
Gibson, J 16		200
Gilbert, H 7		250
Gilliam, A 4		150
Gillian, or Sugartown, C 12		50
Gillis, C 14		100
Girard, G 6		100
Glaislin		500
Glencoe, H 16		50
Glenmora, E 12		100
Glenwild, I 16		500
Glester, A 7		125
Golconda, I 8		75
Goldonna, D 7		75
Gonzales, J 19		150
Good Pine, F 9		500
Gordon, D 4		100
Grafton, R 12		50
Grace, D 8		250
Gramercy, K 15		100
Grand Bayou, B 7		75
Grandcane, A 7		485
Grand Chenier, D 16		67
Grand Coteau, G 13		392
Grand Ecore, G 8		75
Grand Isle, M 18		252
Grandlake, C 15		50
Grangeville, K 12		60
Grappes Bluff, C 8		300
Grays, K 11		50
Grayson, G 7		200
Greensburg, K 12		268
Greenwood, A 6		250
Gretna, M 15		3,500
Grosse Tete, F 14		500
Gueydan, E 15		1,085
Haassville, F 12		85
Hackberry, B 15		200
Hackley, M 11		100
Hadnot, E 10		40
Hahnville, L 15		300
Haile, F 4		120
Hall City, B 12		800
Hammond, L 13		2,942
Happy Jack, N 17		75
Hardsbell, C 10		30
Hard Times Landing, J 7		135
Harrisonburg, G 8		361
Hart, B 11		30
Hatcher, A 8		40
Haughton, B 5		249
Hawthorn, B 11		200
Hayes, D 15		50
Haynesville, C 4		663
Hecker, C 14		400
Henderson, C 6		35
Henderson, J 5		50
Hermitage, I 13		200
Hessmer, F 11		100
Hicks, D 11		55
Hico, E 5		65
Hill, E 7		40
Hineston, D 11		150
Hodge, E 6		300
Hohen Solms, J 14		120
Holland, K 13		100
Holly, A 7		400
Hollygrove, H 8		50
Homeplace, N 17		175
Homer, C 4		1,855
Honey Island, N 13		40
Hope, C 6		200
Hope Villa, J 14		100
Hornbeck, B 10		459
Hosston, A 4		200
Houma, K 17		5,024
Howard, B 6		50
Hunter, A 8		50
Husser, L 13		200
Hydropolis, G 11		500
Ida, A 4		500
Independence, L 13		1,004
Innis, H 12		50
Iota, E 14		769
Iowa, C 14		100
Irishbend, H 16		150
Ivan, B 4		50
Jackson, I 12		2,146
Jacoby, H 12		275
Jamestown, C 6		50
Jeanerette, H 15		2,396
Jena, F 9		689
Jennings, D 14		3,925
Jesuit Bend, M 16		243
Jones, H 4		100
Jonesboro, E 7		1,134
Jonesville, G 9		287
Junnita, B 13		300
Junction City, E 4		396
Kaplan, F 15		315
Keatchie, A 7		500
Keithville, A 6		100
Kelloggs Ldg., J 7		350
Kelly, F 8		150
Kenner, M 15		1,253
Kentwood, L 12		3,609
Kilbourne, I 4		150
Killona, L 15		75
Kinder, D 13		635
King, J 6		30
Kleinwood, G 11		60
Klotzville, J 15		500
Koran, B 6		35
Laark, H 4		120
Labadieville, J 16		500
La Fayette, G 14		6,392
Lafourche Crossing, K 16		300
Lagan, K 15		50
Lake, K 14		300
Lake Arthur, D 15		1,093
Lake Charles, C 14		11,449
Lake End, B 8		35
Lakeland, I 13		100
Lake Providence, J 4		1,568
Lamothe, E 10		75
Lamourie, E 11		150
Lansewille, or Sibley, C 5		400
Langston, C 5		35
L'Argent, I 8		200
Larose, L 17		185
Laura, J 16		200
Leander, L 13		50
Lecompte, F 11		1,058
Leesville, C 12		2,043
Lena Station, D 10		200
Lenoir, A 5		50
Leonville, G 13		300
Lettsworth, H 12		750
Levert, G 14		45
Lewisburg, H 14		56
Lewiston, L 12		100
Libertyhill, D 6		150
Lillie, E 4		100
Lincecum		50
Lindsay, I 12		50
Linton, A 5		35
Linville, F 4		50
Lions, K 15		50
Lisbon, D 4		75
Litroe, F 4		50
Logansport, I 12		51
Livonia, H 13		300
Lobdell, I 13		500
Lockport, L 16		669
Lofton, D 9		200
Logansport, A 7		420
Logtown, G 6		200
Long Pine, F 12		125
Long Bridge, G 11		500
Longleaf, E 11		500
Longstreet, A 7		100
Loreauville, H 15		201
Loring, B 9		700
Lottie, H 13		50
Ludbrook, B 12		370
Ludivine, L 17		200
Lula, A 8		40
Luling, L 15		350
Lutcher, K 15		1,000
McCall, J 15		700
McDonogh, M 15		2,500
Madisonville, J 14		1,028
Magda, F 11		75
Magnolia, N 17		150
Mahon, D 4		35
Mallard Jct., H 16		200
Mamou, E 12		150
Manchac, J 14		150
Mandeville, M 14		1,166
Mangham, H 6		470
Manifest, G 9		45
Mansfield, A 7		1,799
Manske, N 12		150
Mansura, G 13		695
Many, B 9		683
Marco, D 9		300
Maringouin, H 13		447
Marion, F 4		226
Mark, I 14		50
Marksville, G 11		1,076
Marsalis, D 5		35
Marthaville, B 8		285
Martin, C 5		40
Mathews, L 16		1,300
Maud, N 14		150
Maurepas, K 14		150
Maurice, F 15		75
Maxie, F 14		100
Mayer, K 12		40
Meade, E 10		40
Melrose, D 9		80
Melville, H 13		1,093
Mermenton, or Mermentau, E 14		333
Mer Rouge, H 5		536
Metcalf, A 6		50
Midland, E 14		204
Midway, B 5		30
Millikens Bend, J 6		200
Milton, G 15		200
Minden, C 5		3,002
Minerva, K 16		75
Mira, A 4		150
Missionary, A 4		50
Mitchell, A 8		75
Mitchiner, H 6		35

Roseland, L 12 586
Rosepine, B 12 325
Ruston, G 9... 15
Ruddock, L 14 700
Ruston, E 5... 3,377
Rustville, C 11 250

St. Amant, K 14 150
St. Amelia, J 15 250
St. Bernard, N 16 500
St. Francisville, I 12 966
St. Gabriel, J 14 750
St. James, K 15 150
St. Joseph, I 8 740
St. Martinville, G 15 2,318
St. Maurice, [illegible] 75
St. Patricks, K 15 200
St. Rose, L 15 500
St. Tammany, N 13 275
[illegible] 7... 346
[illegible] B 4... 300
[illegible] E 11 150
Schriever, K 16 50
Scotland, J 13 200
Scott, F 14... 239
[illegible] B 13... 60
[illegible] L 15... 200
Senna, E 9... 800
Sevmourville, [illegible] I 14 500
Shamrock, C 9 150
Shelburn, I 4... 40
[illegible] E 4... 35
Shreveport, A 5 28,015
[illegible] Unionville, C 5 400
[illegible] Isl., or Florence, H 8 158
Sills, E 8..... 28
Shumesport, [illegible] G 11 75
[illegible] D 5 282
[illegible] B 13 100
[illegible] F 7 50
[illegible] I 12 284
[illegible] I 14 2,188
[illegible] I 15 600
[illegible], or Pleasantbill, B 8 350
Solitude, I 12. 200
[illegible] E 4 120
[illegible] I. 14 250
Springhill, B 4 750
Stubbs, C 11. 600
Stonnard, F 8 800
Stokes, A 14. 600
Stirling, N 14 200
Stoughton, G 6 400
Stevenson, G 4 100
Stockwell, A 6 100
Stovall, B 7... 35
Stuber, L 14... 200
Strange, C 7.. 150
Sugartown, or Sullican, C 12 50
Sugar, B 14. 350
Sweetfield, D 4 100
Sun, N 13..... 250
Sunrise, O 18.. 100
Sweet, F 14... 377
Sunshine, I 14 75
Sycamore, D 11 200

Tallulah, I 6.. 847
[illegible] L 12 394
Taylor, C 5... 75
Teepot, K 16. 50
Thibodaux, K 16 3,824
Thomastown, J 6 120
Tickfaw, L 13 [illegible]
Timon, C 8... [illegible]
[illegible] D 10. [illegible]
[illegible] D 10 [illegible]
[illegible] H 11. [illegible]
Tioga, K 16.. [illegible]
Tremont, E 5. [illegible]
Trenton, A 8 [illegible]
Trout, F 9... [illegible]
Tullos, F 8... [illegible]
Turkey Creek, F 12 50
Tyne, C 9.... 100

Union, J 15... 65
Urania, F 8... 250

Vacherie, K 15 250
Varnado, N 12 75
Vaiuco, O 1... 400
Verda, D 9... 250
Vernon, E 6.. 30
Victoria, C 9. 350
Vidalia, I 9.. 1,315
Vienna, E 5.. 500
Ville Platte, F 12 603
Vincent, B 15. 50
Vinton, B 14.. 800
Violet, N 15.. 50
Vivian, A 4.. 826

Walker 592
Wallace, K 15 300
Walls Lake, F 5 200
Walnutlane, F 5 75
Ward, D 12.. 150
Warnerton, M 11 150
Wasey, B 13.. 40
Washington, G 13 1,528
Waterproof, I 8 445
Weeks, G 16.. 200
Welcome, J 15 100
Weldon, E 4.. 50
Welsh, D 14.. 1,250
Westdale, B 7 50
Westlake, B 14 1,500
W. Monroe, F 6 1,127
Weston, E 7.. 50
Westwego, M 15 500
White Castle, J 14 2,289
Whitehall, K 14 200

Wilda, D 10.. 40
Williams, B 7 30
Wilson, J 12.. 762
Winnfield, D 8 2,925
Winnsboro, H 7 821
Winona, E 7.. 200
Wisner, H 8.. 75
Womack, E 7. 50
Woodlawn, D 14 50
Wyatt, D 7... 300

Yellowpine, C 6 1,000
Youngsville, G 15 328

Zachary, I 13. 419
Zimmerman, D 10 500
Zona, M 12... 50
Zwolle, A 8... 973

MAINE.

First Settled at Bristol, 1625.

Admitted as a State, March 3, 1820.

Area:
Land, 29,895 sq. miles.
Water, 3,145 sq. miles.
Total, 33,040 sq. miles.

Population, Last Census, 742,371.

Capital, Augusta.

COUNTIES.

County. Key.	Pop.
Androscoggin, D 16	59,822
Aroostook, I 4	74,064
Cumberland, C 17	112,014
Franklin, C 12	19,119
Hancock, J 14	35,575
Kennebec, E 15	62,863
Knox, H 16...	28,981
Lincoln, F 17.	18,216
Oxford, B 15..	36,256
Penobscot, I 12	85,285
Piscataquis, H 9	19,887
Sagadahoc, E 17	18,574
Somerset, F 9.	36,301
Waldo, H 15..	23,383
Washington, M 12	42,905
York, B 19....	68,526
Total ...	742,371

TOWNS.

Town	Key	Pop.
Abbot, or Monson Jc., F 11		140
Abbot Vil., F 11		716
Acadia, K 2..		650
Acton, A 19...		778
Addison, M 14		420
Albany, B 15.		415
Albion, G 14..		645
Alexander, M 11		[illegible]
Alfred, B 19		614
Allegash, H 2		100
Allens Mills, D 13		100
Alna, F 16.		700
Alton, I 1..		18
Amherst, J 14.		30
Amity, L 8		130
Andover, A 14		520
Anson, or Riverview, D 13		244
Appleton, G 15		1,080
Argyle, I 12..		253
Arrowsic, E 18		177
Ashland, J 7.		1,200
Ash Point, H 17		130
Athens, F 12.		896
Atkinson, H 11		273
Atlantic, J 16.		432
Auburn, D 16.		15,064
AUGUSTA, E 15		13,211
Aurora, J 13..		175
Ayers, N 12..		50
Bailey Land, D 18		506
Baldwin, or W. Bald win, B 18...		468
Bancroft, K 9		140
Bangor, I 13..		24,803
Bar Harbor, K 15		1,181
Baring, N 11.		273
Bar Mills, B 19		140
Bath, F 17....		9,396
Bayside, J 15.		75
Belfast, H 15		4,618
Belgrade, H 15		450
Belgrade Lakes, E 14		300
Belmont, J 15		340
Benton, B 13..		200
Benedicta, J 8		450
Benton, F 14.		520
Benton Falls, F 14		240
Benton Sta., F 14		150
Berry Mills, C14		250
Berwick, A 20		2,280
Bethel, A 15.		834
Biddeford, C 19		17,079
Biddeford Pool, C 20..		480
Bigelow, C 12		75
Bingham, E 12		800
Birches, B 12.		120
Blaine, L 5..		976
Blanchard, F 11		248
Blue Hill, I 15		1,828
Bolsters Mills, B 16		420
Booth Bay, F 17		320
Booth Bay Harbor, F 18		2,000
Bouchard, J 1.		500
Boundary, L 5		360
Bowdoinham, E 17		1,302
Bowery Beach, D 19		300
Boyd Lake, L 11		120
Bradford, H 12		495
Bradford Center, H 12..		260
Bradley, I 12.		283
Bremen, G 17.		299
Brewer, L 13.		5,667
Bridgewater Center, L 5.		586
Bridgton, B 17		1,474
Brighton, E 12		434
Bristol, F 17.		706
Broad Cove, G 17		130
Brooklin, I 16		506
Brooks, H 14.		669
Brooksville, I 15		410
Brookton, L 10		429
Brownfield, I 17		1,025
Brownville, H 11		1,570
Brownville Jc., H 11		380
Brunswick, D 17		5,341
Bryant Pond, B 15		200
Buckfield, C 15		85
Bucksport, I 14		2,270
Bucksport Cen., I 14..		200
Bunker Hill, F 14		120
Burdin, F 11..		100
Burkettville, G 15		100
Burlington, J 11		304
Burnham, or Burnham Jc., F 14...		686
Buxton, B 19.		861
Buxton Cen., B 19		200
Byron, B 13..		105
Calais, N 11.		6,116
Cambridge, I 12		421
Camden, H 16		2,885
Canaan, F 13.		1,120
Canton, C 15..		1,073
Cape Elizabeth		700
Cape Jellison, H 1..		1,200
Cape Neddick, B 21		200
Cape Porpoise, C 20		600
Cape Rozier, I 15		195
Caratunk, E 11		218
Cardville, I 12		180
Carlton, K 3.		1,558
Carmel, H 13.		1,069
Carroll, K 10		95
Carthage, C 14		200
Cary, L 7.....		400
Casco, B 17...		810
Castine, I 15.		947
Center Belmont, G 15.		[illegible]
Center Lincolnville, H 15		530
Center Lovell, A 16		200
Center Montville, G 15..		352
Centreltown, or Leeds, D 12		1,000
Chain or Ponds, E 16		250
Charleston, H 12		796
Charlotte, N 12		315
Chebeague Island, D 18		500
Chelsea, K 10		900
Cherryfield, I 14		1,800
Chester, J 19.		400
Chesterville, D 14		200
China, F 14...		770
Chisholm, D 15		800
City Point, H 15		180
Clarks Mill, B 14		120
Clifton, J 13..		284
Clinton, F 14.		1,176
Columbia, L 14		598
Columbia Falls, L 14		698
Coopers Mills, F 16		[illegible]
Corea, L 15...		175
Corinna, G 12		1,160
Corinth, H 12.		2,00
Cornish, A 18.		1,18
Cornville, E 13		400
Costigan, I 12		[illegible]
Cranberry Isles, K 16.		175
Crawford, M 12		200
Crosshill, F 15		175
Crouseville, K 4		[illegible]
Crystal, J 7..		77
Cumberland, D 18		177
Cumberland Center, C 18		672
Cumberland Mills, C 18.		2,400
Cundys Harbor, D 18		150
Curtis Corner, D 16		200
Cushing, G 17.		223
Cutler, N 14..		362
Damariscotta, F 16		1,012
Damariscotta Mills, F 16.		350
Danforth, L 9.		1,500
Danville, or Danville Jct., F 14		140
Davidson, I 8.		200
Dayton, B 18		500
Dead River, D 11		194
Dead Water, E 11		300
Dedham, I 4		257
Deer Isle, I 16		807
Denmark, A 17		380
Dennysville, N 12		152
Detroit, G 10.		570
Dexter, G 11..		2,044
Dickey, H 2..		25
Dickvale, C 16		200
Dixfield, C 14.		962
Dixfield, C 14.		172
Dixmont, G 14		374
Dixmont Cen., H 14		150
Dorman, L 14.		200
Dover, G 11		1,000
Dover South Mills, G 11.		22
Dresden, E 17.		792
Dresden Mills, F 16		225
Dry Mills, C 12		200
Durham, D 17		587
Dyerbrook, K 7		250
Eaglelake, I 2		700
E. Auburn, D 16		150
E. Baldwin, B 18		380
E. Bangor, I 18		150
E. Benton, F 14		220
E. Bethel, B 15		140
E. Blue Hill, F 15		200
E. Booth Bay, F 18		400
Eastbrook, K 11		240
E. Brownfield, A 17		40
E. Corinna, G 12		100
E. Corinth, G 12		189
E. Dixfield, C 14		250
E. Dixmont, H 14		120
E. Dover, G 11		150
E. Eddington, J 13		620
E. Exeter, G 12		75
E. Franklin, J 14		190
E. Friendship, G 17		130
E. Gray, C 17		130
E. Hampden, I 13		700
E. Harpswell, E 18		240
E. Hebron, A 16		40
E. Holden, I 13		209
E. Jackson, G 14		222
E. Knox, G 14		140
E. Lebanon, A 19		250
E. Lamoine, J 17		250
E. Livington, B 18		200
E. Livermore, or Norlands, D 15		200
E. Livermore Mills, D 15.		175
E. Lowell, J 11		200
E. Machias, I 13		1,637
E. Madison, E 13		560
E. Millinocket, I 9		2,000
E. Monmouth, E 16		150
E. Mt. Vernon, E 15		75
Easton, L 4...		320
E. Orland, I 14		450
E. Orrington, I 13		200
E. Otisfield, B 16		220
E. Palermo, G 15		170
E. Parsonfield, A 18		[illegible]
E. Pittston, F 16		[illegible]
E. Poland, C 16		347
Eastport, O 12		4,961
E. Sangerville, G 11		[illegible]
E. Stoneham, F 16		120
E. Sullivan, K 14		427
E. Sumner, C 15		400
E. Surry, J 14.		186
E. Union, G 6		100
E. Vassalboro, F 15		350
E. Waterboro, B 19		130
E. Waterford, B 16		250
E. Wilton, G 14		430
E. Winn, J 10.		236
E. Winthrop, E 13		80
Eaton, L 9...		100
Eddington, I 1		169
Eden, J 15....		140
Edgecomb, F 17		90
Eliot, B 21...		650
Ellsworth, J 14		3,549
Ellsworth Falls, or, The Falls, J 14		420
Emery Mills, A 19		113
Enfield, J 11.		380
Enstis, C 11.		200
Etna, H 13..		425
Exeter, H 12.		885
Fairbanks, D 13		200
Fairfield, F 14		2,801
Fairfield Cen., F 14		140
Falmouth, C 18		245
Falmouth Foreside, C 18..		240
Farmington, D 14		1,240
Farmington Falls, D 14.		430
Fayette, D 15		299
Five Islands, E 18		200
Flagstaff, C 11		106
Forest City, L 9		150
Ft. Fairfield, L 3.		1,620
Ft. Fairfield Jct., [illegible]		[illegible]
Phair, K 4.		100
Ft. Kent, I 1.		2,528
Foxcroft, G 11		1,726
Frankfort, K 14		1,009
Franklin, K 14		1,400
Freedom, G 10		300
Freeman, D 13		307
Freeport, D 18		965
Frenchville, J 1		1,600
Friendship, G 17		1,000
Frye, B 14....		75
Fryeburg, A 17		540
Fryeburg Center, A 16		240
Gardiner, E 16		5,311
Garland, G 12.		713
Georgetown, E 15		799
Gilead, A 15.		250
Glenburn, J 12		50
Glen Cove, H 16		130
Glenwood, K 8		100
Goldenridge, or Crystal Sta., J 8...		150
Goodrich, L 3		250
Goodwins Mills, B 19.		550
Gorham, C 18.		2,650
Goulsboro, L 15		350
Grand Lake Stream, L 11		200
Grand Isle, K 1		430
Gray, C 8....		1,900
Great Pond, I 12		84
Great Works, I 12		400
Greene, D 15.		675
Greenfield, J 12		160
Green Lake, I 14		70
Greenville, F 10		1,400
Greenville Jct., F 10		330
Greenwood, B 16		727
Guerette, J 3.		40
Guilford, G 10		1,500
Hallowell, I 15		2,864
Hall Quarry, J 15		150
Hamlin, L 2..		500
Harmony, E 12		600
Hampden, I 13		500
Hampden Cen., H 13		150
Hampden Highlands, H 13		500
Hancock, K 13		406
Hanover, B 14		212
Harrington, I 14		865
Harrison, B 16		651
Hartford, C 15		660
Hartland, G 12		974
Hastings, A 15		230
Hermon, K 8		[illegible]
Hebron, C 16.		400
Hebron Sta., I 16		[illegible]
Hermon, H 13		802
Heron Island, F 18		175
Hersey, J 7...		151
Hillman, K 5		200
Hinckley, F 13		120
Hiram, A 17..		393
Hodgdon, L 7.		1,500
Holden, J 13..		100
Hollis, C 9...		120
Holt Mills, H 12		120
Hope, G 16...		300
Houghton, B 13		75
Houlton, L 7		8,000
Howe Brook, I 6		180
Howes Corner, C 15		186
Howland, I 11		500
Hudson, H 12.		510
Hulls Cove, F 15		200
Hurricane Island, H 17		200
Indian Rock, B 12		75
Indian River, M 14		20
Intervale, C 17		[illegible]
Island Falls, J 7		[illegible]
Isle au Haut, I 17		17
Isleboro, H 16		250
Islesford, K 16		[illegible]
Jackman, E 9.		[illegible]
Jackson, G 14		[illegible]
Jay, D 13...		[illegible]
Jefferson, F 16		1,1[illegible]
Jenkland, K 2		300
Jonesboro, M 14		621
Jonesport, M 15		2,124
Kalahdin Iron Works, G 10		300
Keegan, L 2..		700
Kenduskeag, H 12		423
Kennebunk, K 20		3,500
Kennebunk Beach, B 2		150
Kennebunk Port, B 20..		2,123
Kents Hill, J 13		[illegible]
Kezar Falls, A 18		[illegible]
Kingfield, D 12		[illegible]
Kingman, K 9		1,0[illegible]
Kingsbury, F 11		[illegible]
Kittery, B 21.		[illegible]
Kittery Depot, B 21		240
Kittery Point, B 21		1,000
Knox Station, G 14		[illegible]
La Grange, [illegible]		[illegible]
Lake Moxie, [illegible]		[illegible]
Lake View, H 10		[illegible]
Lambert Lake, N.		[illegible]
Lamoine, J 15.		102
Lawrence Mills, or S. Gardiner, E 16		800
Lebanon, A 20		1,200
Leeds, J 10		825
Leeds, or Centraltown, D 15		1,000
Leeds Jct., D 16		[illegible]
Levant, H 13.		789
Lewiston, D 16		[illegible]
Lexington, D 12		[illegible]
Liberty, G 15.		[illegible]
Libertyville, G 15		60
Limerick, A 18		800
Limestone, L 3		1,100
Limington, B 18		1,000
Lincoln, J 10.		1,167
Lincoln Center, or Middletown, I 10		300
Lincolnville, H 16		1,200
Linekin, F 18.		150
Linneus, L 7..		3,603
Lisbon Falls, or Little River, D 17		2,200
Litchfield, D 16		306
Litchfield Corners, E 16		580
Litchfield Plains, E 16		140
Little Deer Isle, I 16....		200
Little River, or Lisbon Falls, D 17		2,200
Littleton, L 16		924
Livermore, C 15		840
Livermore Falls, D 15		2,200
Locke Mills, B 15		17
Lovell, A 16...		[illegible]
Lovell, A 17..		[illegible]
Lowell, J 11..		[illegible]
Lower Grand Isle, K 1....		[illegible]
Lubec, O 13...		[illegible]
Ludlow, K 7..		[illegible]
McKinley, J 16		[illegible]
Machias, M 13		[illegible]
Machiasport, N 13		[illegible]
Mackamp, E 9		[illegible]
Macwahoc, K 9.		[illegible]
Madawaska, J 1..		[illegible]
Madison, E 13		2,408
Madison Center, E 13		[illegible]
Madrid, C 13..		[illegible]
Mainstream, F 12		[illegible]
Manchester, I 14		[illegible]
Maple Grove, L 4		[illegible]
Mapleton, K 4.		[illegible]
Mars Hill, L 4		[illegible]
Marshville, L 14		[illegible]
Masardis, J 5.		[illegible]
Matinicus, H 18		[illegible]
Mattawamkeag, J 10		[illegible]
Mechanic Falls, C 16		1,187
Meddybemps, N 12		156
Medford, H 12		282
Medford Center, H 1		282
Medway, J 9..		500
Mercer, E 14.		400
Mexico, C 14..		625
Middletown, or Lincoln Center, I 10		300
Milford, I 12.		88
Millbridge, L 11		2,963
Mill Creek, or S. Orrington, H 14		360
Milltown, N 11		1,200
Milo, H 11....		3,100
Milo Jct., H 11		200
Milton Plantation, B 15..		211
Minot, C 16...		200
Minot Sta., or West Minot, C 16		400
Minturn, J 16.		250
Monarda, J 8.		200
Monhegan, G 18		100
Monmouth, D 16		1,236
Monroe, H 14.		829
Monson, F 10.		1,237
Montiticello, L 6		1,332
Montville, G 15		1,000
Moose River, [illegible]		[illegible]
Morrill, G 15.		453
Mt. Desert, K 15		400
Mt. Desert Ferry, K 14		[illegible]
Mt. Vernon, F 14		[illegible]
Muscongus, F 17		[illegible]
[illegible]		740
[illegible]		[illegible]
[illegible]		[illegible]
Newburg Center, [illegible]		17
Newcastle, F 18		[illegible]
Newfield, A 19		[illegible]
New Gloucester, C 17		1,12[illegible]
Newhall, C 18		276
New Harbor, F 17		300
New Limerick, L 7		[illegible]
Newport, or Newport Jct., G 13		1,000
New Portland, D 12		400
New Sharon, D 13		1,064
New Vineyard, K 3		[illegible]
Nobleboro		600
Norcross, I 9.		[illegible]
Norlands, or E. Livermore, D 15		200
Norridgewock, E 13		1,500
N. Amity, L 8		[illegible]
N. Anson, E 13		1,200
N. Appleton, G 15		125
N. Auburn, C 16		200
N. Belgrade, [illegible]		240
[illegible]		[illegible]
[illegible]		1,800
N. Bradford, H 14		320
N. Bridgton, B 16		400
N. Brooksville, I 15		200
N. Buckfield, C 15		300
N. Bucksport, I 14		175
N. Carmel, H 13		230
N. Castine, I 15		340
N. Chapin, [illegible]		[illegible]
N. Chesterville, D 14		400
N. Cornville, F 12		200
N. Cutler, M 14		20
N. Deer Isle, I 16		375
N. Dexter, G 11		240
N. Dixmont, [illegible]		240
Northeast Harbor, K 15..		600
N. Edgecomb, F 17		30
N. Ellsworth, J 14		150
Northern Maine Junction, I 13		[illegible]
N. Fairfield, F 14		150
Northfield, M 13		14[illegible]
N. Fryeburg, A 16		240
N. Gorham, C 18		250
N. Gray, C 17		200
N. Hancock, I 15		175
N. Haven, I 18.		635
N. Islesboro, I 15		630
North Jay, D 14		150
N. Lebanon, A 19		180
N. Limington, B 18		200
N. Lovell, A 16		[illegible]
N. Lyndon,...		[illegible]
N. Marlaville, [illegible]		[illegible]
N. Newbury, [illegible]		[illegible]
N. New Castle, F 16		[illegible]
N. New Portland, D 12..		[illegible]
N. Newry, A 14		284
N. Orrington, or Smiths, [illegible]		[illegible]
N. Palermo, G 21		127
N. Paris, C 15		[illegible]
N. Parsonfield, A 18		[illegible]
N. Perry, D 1		[illegible]
Northport, H 16		[illegible]
N. Pownal, D 17		[illegible]
N. Raymond, C 17		200
N. Scarboro, C 19		[illegible]
N. Searsport, H 14		169
N. Sullivan, F 14		220
N. Turner, C 15		175
N. Vassalboro, F 14		700
N. Waldoboro, F 16		250
N. Waterboro, A 19		400
N. Waterford, B 15		300
N. Wayne, B 15		177
N. Whitefield, F 16		400
N. Windham, C 18		350
N. Windsor, F 15		140
N. Woodstock, B 15		200
N. Yarmouth, or Walnut Hill, C 18..		[illegible]
Norway, B 16.		2,217
Norway Lake, E 14		[illegible]
Oakfield, K 7		720
Oakfield Sta., K 7		250
Oakland, E 14		2,100
Oceanville, I 16		200
Ogunquit, B 20		500
Olamon, I 11.		240
Old Orchard, or Old Orchard Beach, C 19		[illegible]
Oldtown, I 12.		[illegible]
Orient, L 8.		[illegible]
Orland, I 14		[illegible]
Orono, I 13...		[illegible]
Orrington, I 13		[illegible]
Orrs Island, D 18		300
Orisfield, B 17		125
Otter Creek, F 15		150
Owls Head, H 7		[illegible]
Oxbow, J 17..		94
Oxford, B 16.		473
Palermo, F 15		512
Palmyra, G 1		800
Paris, B 16...		900
Parkerhead, E 18		130
Parkman, F 11		718
Parsonfield, A 18		148
Passadumkeag, I 11		400
Pattagumpus, J 9		125
Patten, J 7. 1		1,500
Pejepscot, D 17		[illegible]
[illegible]		[illegible]
Pembroke, O 12		824
Penobscot, I 1[illegible]		[illegible]
Perham, K 3		725
Perry, O 12.		370
[illegible], or Ft. Fairfield Jct., K 4		700
Phillips, C 13.		82
Phippsburg, E 18		1,271
Pinepoint, C 19		[illegible]
Pittsfield, G 13		2,251
Pittston, E 13		1,100
Plymouth, G 13		[illegible]
Poland, C 16..		[illegible]
Pollard Brook, or S. Lincoln, J 11		[illegible]
Popham Beach, E 18		200
Portage, J 3..		[illegible]
Port Clyde, [illegible]		[illegible]
Porter, A 18.		[illegible]
Portland, C 13		[illegible]
Pownal D 17..		[illegible]
Prentiss		440
Presque Isle, K 4		2,928
Princeton, M 11		1,027
Prospect, H 14		340
Prospect Ferry, H 14		56
Prospect Harbor, L 15		240
Prouts Neck, C 19		[illegible]
Pulpit Harbor, H 11...		142
Randolph, E 16		1,200
Rangeley, B 12		60
Raymond, C 17		542
Razorville, G 16		200
Red Beach, N 11		600
Readfield, E 15		[illegible]
Richmond, B 16		2,[illegible]
Rockhaven, B 15		1,0[illegible]
Riggsville, E 18		17[illegible]
Riley, C 14...		175
Ripley, G 12..		[illegible]
Riverside, E 15		200
Riverview, or Anson, E 13		244
Robbinston, O 12		150
Robie, L 3.		75
Robinsons, L 5		1,000
Rockland, H 16		8,134
Rockport, H 16		2,[illegible]
Rockville, H 16		175
Rockwood, or Birch Pt., B 9		65
Rome, E 14...		500
Round Pond, F 17		450
Roxbury, B 14		200
Rowe, I [illegible]		104
Rumford, C 14		7,000
Rumford Center, B 14...		150
Rumford Corner, B 15...		311
Rumford Falls		5,427
Rumford Point, B 14		300
Sabattus, D 16		[illegible]
Saco, C 19....		6,583
St. Agatha, J 1		300
St. Albans, G 12		1,296
St. David, J 1.		551
St. Francis, H 1		461
St. George, G 17		250
Salem, C 12..		218
Sandy Creek, B 17		275
Sandy Point, H 14		365
Sanford, B 20.		6,000
Sangerville, G 11		1,300
Sargentville, I 16		357
Scarboro, or Scarboro Beach, C 19.		359
Seal Cove, J 15		136
Searsmont ...		949
Searsport H 15		1,500
Seboeis, H 17..		576
Sebago Lake, B 18		250
Sebec, H 11...		585
Schools, I 10..		98
Sedgwick, I 15		950
Shapleigh, A 1		847
Shawmut, F 14		625
Sheepscott, F 17		350
Sheridan, J 4.		300
Sherman, J 8.		79
Sherman Mills, J 8		1,100
Sherman Station, J 8....		360
Shirley Mills, F 17		248
Sidney, G 11..		1,200
Skowhegan, E 13		5,180
Small Point Beach, E 18.		125
Smithfield, E 14		479
Smiths, or N. Orrington, I 13		120
Smyrna Mills, K 7		175
Snow Corner, H 13		175
Snows Falls, B 15		200
Soldier Pond, I 1		100
Solon, E 21...		1,000
Somerset, D 12		208
Somerset Jct., E 9		40
Somerville, F 15		374
S. Acton, A 15		530
S. Addison, M 14		190
S. Atkinson, H 11		230
S. Berwick, B 20		3,188
S. Brewer, I 13		980
S. Bridgton, B 17		350
S. Bristol, F 18		500
S. Brooksville, I 15		300
S. China, F 15		223
S. Corinth, H 12		200
S. Cushing, G 17		130
S. Deer Isle, I 16		450
S. Dover, E 17		[illegible]
S. Eliot, B 11.		950
S. Etna, H 13		125
S. Exeter, H 12		180
S. Freeport, D 18		320
S. Gardiner, or Lawrences Mills, E 16.		490
S. Goldsboro, K 15..		175
S. Harpswell, D 18		250
S. Hiram, A 17		340
S. Hollis, B 18		130
S. Hope, G 18.		541
S. Jefferson, F 16		200
S. Lagrange, I 11		221
S. Levant, H 13		200
S. Limington, B 18		175
S. Lincoln, or Pollard Brook, J 11		150
S. Lubec, O 13		200
S. Montville, G 15		380
S. Newburg, H 13		200
S. New Castle, F 17		150
S. Orrington, or Mill Creek, I 13		360
S. Paris, D 16		1,542
S. Penobscot, I 18		200
S. Poland, C 13		750
Southport, F 17		[illegible]
S. Portland, [illegible]		7,451
S. Presque Isle, K 4		200
S. Robbinston, N 12		320

W. Bethel, C 18 240
W. Bowdoin, D 17 520
W. Bridgton, A 16 200
Westbrook, C 18 8,281
W. Brooklyn, I 16 240
W. Brooksville, I 1 250
W. Buxton, B 18 861
W. Charleston, H 12 175
W. Cumberland C 18.. 240
W. Dresden, E 16 220
W. Durham, D 17 250
W. Eden, J 15 175
W. Enfield, I 11 380
W. Falmouth, C 18 780
W. Farmington, or Westville, D 14 390
Westfield, K 4 500
W. Gardiner, L 16 853
W. Garland, G 12 140
W. Gotham, B 18 320
W. Gouldsboro, K 17 240
W. Gray, C 17 240
W. Hampden, H 13 120
W. Harrington, I 14 175
W. Jonesport, M 14 647
W. Kennebunk, B 700
W. Lebanon, A 20 175
W. Leeds, D 15 175
W. Levant, H 12 140
W. Lubec, O 13 275
W. Mills, D 13 553
W. Minot, or Moody Sta., C 16 400
W. Newfield, N 19 250
Weston, L 8.. 379
W. Palmyra, F 12 204
W. Paris, B 15 700
W. Pembroke, N 12 6,900
W. Peru, C 14 420
W. Poland, C 17 875
Westport, E 17 454
W. Pownal, D 17 250
W. Ripley, F 12 78
W. Rockport, H 16 360
W. Scarboro, C 19 400
W. Sidney, E 15 275
W. Southport, F 18 120
W. Sullivan, K 14 600
W. Sumner, C 15 250
Westville, or W. Farmington, D 14.. 390
W. Woodwich, E 17 125
Wheelock, I 1 75
Whitefield, F 16 400
Whitecreek, B 18 275
Whiting, N 13 393
Whitneyville, N 13 413
Willimantic, G 10 271
Wilton, C 14 1,800
Windham, Cen., C 18 200
Windsor, F 15 175
Winn, J 10.. 700
Winnecook, G 4 200
Winnegance, E 8 300
Winslow, F 14 2,277
Winthrop, H 14 1,566
Winterville, I 2 281
Winthrop, E 15 2,088
Winthrop Center, E 15 1,500
Wiscasset, F 17 1,273
Woodland, N 11 1,500
Woolwich, J 10 892
Wytopitlock, K 9 100
Yarmouth, D 18 950
Yarmouthville, or Yarmouth Jct., E 18.. 100
York Beach, B 2 300
York Corner, C 21 500
York Harbor, B 2 90
York Village, B 21 1,200

MARYLAND.

First Settled at St. Mary's, 1634.
One of the Original Thirteen States.
Area:
Land, 9,941 square miles.
Water, 2,886 sq. miles.
Total 12,827 sq. miles.
Population. Last Census, 1,204,450.
Capital, Annapolis.

COUNTIES.

County	Key	Pop.
Allegany	B 5	62,411
Anne Arundel	D 12	39,553
Baltimore	H 5	122,390
Baltimore City	H 6	558,485
Calvert	D 12	10,325
Caroline	E 15	19,216
Carroll	B 10	33,904
Cecil	C 15	23,749
Charles	G 11	16,386
Dorchester	G 14	29,669
Frederick	C 9	52,673
Garrett	B 2	20,105
Harford	E 13	27,965
Howard	D 11	16,106
Kent	D 14	16,957
Montgomery	D 10	32,089
Prince George's	E 11	36,147
Queen Anne's	D 15	16,839
Saint Mary's	G 12	17,020
Somerset	I 16	26,155
Talbot	G 14	20,620
Washington	B 7	48,671
Wicomico	G 16	26,815
Worcester	H 17	21,811
Total		1,294,450

TOWNS.

Town	Key	Pop.
Abell	H 12	75
Aberdeen	B 14	436
Accident	C 13	200
Accoville	B 1	200
Accomack	F 10	30
Adamstown	C 9	260
Admiral	D 12	120
Aiken	B 14..	60
Akens	F 15..	80
Alberton	C 11	562
Alesia	B 11..	100
Allen	G 16...	300
Altamont	C 1	50
American Corners	F 15	32
ANNAPOLIS	E 13	8,609
Annapolis Jct.	D 11	100
Antietam	C 8	185
Appegarth	H 14	30
Aquasco	F 11	350
Arbutus	I 5..	50
Arlington	G 6	1,000
Asbestos	C 11	100
Ashland	C 12	150
Ashland, or Hayden	D 15	150
Ashton	D 10	75
Athol	G 15.	50
Avalon	F 13.	50
Axchel	D 11..	50
Boden	F 11..	150
Baldwin	C 13	300
Baltimore	H 6	558,485
Bradley	B 15	150
Burton	B 2	1,200
Bayview	E 15	284
Beallsville	D 9	65
Beaverdam	H 12	30
Beavercreek	B 8	50
Beaver Dam	H 16	50
Beckleysville	B 11	150
Bedsworth	I 15	50
Bel Air	B 13.	1,005
Bel Alton, or Cox	G 11..	100
Belfast	B 12.	150
Bellegrove	B 5	50
Bellevue	F 14	150
Bellsville	D 11	50
Berlin	B 8.	1,000
Berwyn	G 4..	1,000
Bethesda	C 2	250
Bethlehem	F 15	50
Betterton	C 14	408
Bier	B 3	50
Big Spring	B 7	40
Bittinsville	I 12	52
Bishop	G 18	298
Bishops Head	G 14	150
Bishopville	G 18	262
Bladen	G 15	500
Black Rock	E 12	150
Bladensburg	G 4	400
Bloom	C 1	30
Bloomington	C 2	272
Blue Mountain	B 8	100
Bond	B 2	200
Boonsboro	B 8	750
Boothbyhill	C 14	136
Boring	B 11.	50
Bowens	G 12.	100
Bowie	B 11..	496
Boxiron	H 17.	40
Boyds	D 9...	175
Braddock	C 9	75
Bradshaw	C 13	500
Branchville	E 11	200
Breathedsville	B 8	104
Brandywine	F 11	60
Brentwood, or Highland	G 3	100
Brighton	D 10	50
Bristol	E 12.	72
Broadrun	C 8.	50
Brookeville	D 10	85
Brooklandville	G 6	300
Brooklyn	I 7	1,200
Brookview	F 15	100
Broomes Island	G 12	75
Buncrofte	B 10	150
Brunswick	C 8	3,271
Bryantown	F 11	50
Buckeystown	C 9	415
Bucktown	G 14	60
Budds Creek	G 11	100
Buena Vista	F 12	50
Burkittsville	C 8	228
Burnt Mills	D 11	100
Burrsville	E 16	125
Byland	B 13.	50
California	G 12	50
Calvary	B 13.	100
Calvert	B 15.	200
Cambridge	D 10	6,407
Cardiff	B 12..	500
Carlos	B 3..	500
Carlos Jct.	B 2	500
Carey	H 6 ..	70
Carroll	H 6..	2,000
Carrollton	B 11	150
Castleton	B 14	100
Catoctin	B 9.	50
Catonsville	H 5	4,000
Cavetown	B 8	150
Centreville	E 15.	1,016
Cedartown	H 17	50
Cedarville	F 11	50
Centerville	D 14	1,435
Chance	H 15.	75
Chaneyville	F 12	35
Chapelico	G 11	100
Charlestown	F 15	274
Charlotte Hall	G 11	81
Chase	C 13...	300
Chattolanee	G 5	50
Cherry Hill	B 15	350
Chesapeake Beach	F 12	100
Chesapeake City	B 17..	1,016
Chester	E 13.	350
Chestertown	D 14	2,735
Chevy Chase	G 2	250
Childs	B 15 .	50
Chilhan	G 3 .	200
Clarksburg	F 15	227
Clear Spring	B 7	521
Clements	G 12	40
Clinton	D 11.	100
Cockeysville	C 12	1,500
Colburne	G 17	46
Colesage	C 14	75
Colesville	D 10	100
College	I 7..	100
College Park	G 4	300
Collington	F 11	50
Colora	B 14..	150
Comus	D 9 ..	50
Concord Cross	B 7	100
Conowingo	B 14	300
Cooksville	C 10	35
Cordova	E 15.	103
Corriganville	B 3	200
Cowenton	B 15	100
Cox, or Bel Alton	G 11.	100
Crapo	G 14...	150
Creagerstown	B 9	140
Crellin	C 1 .	200
Criswell	C 13	77
Cross Roads	G 10	50
Crumpton	D 15	228
Cumberland	E 3	21,896
Damascus	C 10	170
Dance Quarter	H 15...	1,000
Darlington	B 14	205
Deal Island	H 15	160
Deer Park	C 1	988
Delmar		959
Dennings	C 10	70
Denton	E 15.	1,481
Derwood	D 10	85
Dickerson	D 9	225
Doncaster	G 10	175
Downsville	B 7	140
Drawbridge	G 15	40
Dublin	B 15..	125
Eakles Mills	C 8	50
Eastleigh Heights	D 12	50
Earlville	C 15	50
E. Newmarket	F 15	280
Easton	E 14..	3,083
Eastport	E 13	1,500
Eckhart Mines	B 3	160
Eden	G 16...	150
Edesville	D 14	119
Edgemont	B 8	150
Edna	D 11..	32
Edwin	H 15..	80
Elbridge	I 5.	1,000
Elkton	B 15..	2,487
Ellerslie	B 3.	835
Ellerton	B 8.	40
Ellicott City	C 11	1,151
Elliott	G 14..	400
Emmitsburg	B 9	1,054
Etchison	D 10	40
Ewell	H 14..	725
Fairbank	I 13	75
Fairlee	D 14.	120
Fairmount	H 15	300
Fair Play	B 8	100
Fallston	B 13	175
Faulkner, or Lothian	G 11	300
Feaster	B 14...	50
Federal Hill	B 13	40
Federalsburg	F 15	1,050
Finksburg	C 11	150
Finzel	B 2..	40
Fishing Creek	G 14	650
Flint Stone	B 9	315
Fords Store, or Walsey Wye	C 15	1,200
Forest Glen	D 10	125
Forest Hill	D 13	350
Forestville	E 11	200
Fork	C 13 ...	300
Fort Washington	F 10..	400
Fourbocks	B 7	750
Fowling Creek	E 15	50
Foxville	B 9.	65
Franklinville	C 13	100
Frederick	C 9	10,411
Freeland	B 12	75
Friendship, or Havre de Grace Sta.	B 14	60
Friendship	F 12	80
Friendsville	B 1	466
Frizellburg	B 10	119
Frostburg	B 3	6,928
Fruitland	G 18	350
Fulton	B 11..	500
Funkstown	B 8	568
Gaithe	C 14.	60
Gaithersburg	D 10	625
Galena	C 15..	262
Galesville	F 16	125
Gallant Green	F 11	50
Galloways	E 12	250
Gambo	I 1.	225
Gambrills	D 12	50
Gapland	C 8.	50
Gardenville	I 8	600
Garrett Park	D 10	185
Garrison	G 4.	150
Germantown	D 9	150
Gilpin	B 4...	100
Gindletree	H 17	325
Gittings	C 13	50
Glen	D 10.	40
Glen Arm	C 13	100
Glenburnie	D 12	100
Glencoe	B 12.	200
Glen Echo	G 1	200
Glenelg	C 11.	200
Glen Morris	C 11	40
Glen Dale	E 11	95
Glyndon	C 11.	311
Golden Hill	G 14	150
Golden Ring	C 13	300
Goldsboro	D 15	231
Gotts	C 12	74
Grantham	B 9	200
Grantsville	H 7.	678
Green	C 3...	40
Greenhurst	B 14	26
Greensboro	E 15	600
Guilford	D 11	500
Hagerstown	B 8	16,507
Halethorp	I 5	300
Hall	E 3..	20
Hamilton Sta.	H 6	1,500
Hampstead	B 11	555
Harcock	B 6	896
Hancock	B 12	700
Harford Furnace	C 13...	100
Harmony	D 12	300
Harrisburg	C 8	150
Harney	B 10.	165
Harrisonville	C 11	400
Havre de Grace	B 14.	1,212
Hawkins	F 15	30
Hayden, or Ashland	D 14	150
Hazen	B 4...	100
Henderson	D 15	150
Hereford	B 12	300
Hermanville	F 13	50
Highfield	B 9	50
Highland, or Brentwood	D 11	50
Hillsboro	E 15	209
Hilltop	G 10.	100
Hobbs	E 15..	90
Holland Isl.	B 14	100
Hollywood	G 12	250
Hoopersville	G 14	300
Hope	D 15...	40
Hopewell	H 15	100
Howardsville	G 5	300
Hayes	B 1..	35
Hughesville	F 11	250
Hunting Hill	D 16	50
Hurlock	F 15	516
Hurry	G 11..	300
Hughes, or Stockton	H 17	252
Hutton	C 1..	100
Hyattstown	C 9	98
Hyattsville	G 4	1,917
Hyson	F 15.	30
Ichester	I 4.	50
Indian Sprs.	B 6	60
Ingleside	D 15	200
Ironsuite	G 18	75
Jacksonville	B 12	50
James	F 13..	250
Jarboesville	H 13	50
Jarrettsville	B 13	150
Jefferson	C 8	350
Jessups	D 11	150
Jesterville	G 15	300
Johnsville	B 10	171
Jones	G 17...	40
Joppa	B 13...	50
Keedysville	C 8	367
Keep Tryst, or Sandy Hook	C 8	300
Kemptown	C 10	72
Kennedyville	C 15	200
Kensington	D 10	689
Kenwar	B 10	200
Kingston	H 6	100
Kingsville	C 13	210
Knoxville	C 8.	350
Ladiesburg	B 9	60
Lakeland	G 4	240
Lakesville	G 14	150
Landonville	H 15	60
Langley	E 11.	73
Laudsdowne	I 6	600
La Plata	F 11	299
Lauraville	G 7	1,000
Laurel	D 11..	2,415
Laurel Grove	G 12	75
Lawsonia	I 15	50
Layhill	D 10.	50
Leeland	F 12.	50
Leitersburg	B 8	350
Leonardtown	G 12	525
Level	B 11...	150
Lewistown	B 1	225
Liberty Grove	B 14	125
Libertytown	C 10	589
Lickskillet	D 9	60
Lime Kiln	C 9	1,000
Linthicum	B 11	100
Linkwood	B 10	60
Lisbon	C 10..	145
Little Orleans	B 5	100
Loch Raven	C 12	50
Lock 52	B 5.	29
Lonaconing	B 3	1,553
Long Green	C 13	200
Lordey	C 13.	220
Lower Marlboro	D 12..	180
Lake	C 2....	500
Lutherville	C 12	663
Lynch	C 11..	143
McCoole	G 10	75
McDaniel	F 13	50
McDonald	C 11	200
McKendree	E 12	75
Madison	G 11	325
Madonna	B 12	125
Manchester	B 11	522
Mardela Spgs.	F 15	50
Marion	B 15	300
Marshall Hall	H 15	275
Martin	F 10	100
Martinsburg	B 10	75
Marumsco	D 9	50
Marydell	D 15	10
Maryland Line	D 15	300
Massey	C 15.	150
Mattawoman	E 15	130
Margaretville	F 7	50
Mayo	E 12..	200
Meadows	E 11	200
Mechanicsville	G 12	300
Medford	B 10.	500
Melrose	D 14	40
Merritt	B 2..	50
Middleburg	B 10	75
Middle River	C 3	115
Middletown	C 8	100
Midland	B 3.	692
Midlothian	B 3	173
Milestown	G 11	100
Millers	B 11.	75
Millersville	B 12	50
Millington	D 15	100
Mitchellville	E 12	399
Mondel	C 7..	150
Mone	H 15..	50
Monkton	B 12	200
Monrovia	C 9	300
Morgan	C 10.	70
Morganza	G 12	100
Mongtee	D 14	39
Moscow Mills	B 2	57
Motters	B 9	100
Mountain Lake Park	C 1	200
Mt. Airy	C 10	335
Mt. Carmel	B 12	622
Mt. Holly	F 14	100
Mt. Pleasant	C 9	50
Mt. Savage	B 3	185
Mt. Vernon	H 6	3,500
Mt. Washington	G 6....	500
Mt. Winans	H 6	1,500
Muirkirk	D 11	1,500
Mullinix	C 10	70
Mutual	G 12.	50
Myersville	B 8	280
Nanticoke	G 15	300
Newtitt	F 13.	300
Newark, or Qlipdpino	G 17	200
Newburg	G 11	75
New London	C 9	100
New Market	C 9	320
New Midway	C 9.	62
Newton	F 15.	30
New Windsor	B 10	446
Norrisville	B 12	60
N. Branch	C 11	200
North East	B 15	974
Nottingham	F 12	102
Oakland	C 1.	1,366
Ocean	B 3...	1,300
Ocean City	G 18	476
Odin	C 11...	546
Oldtown	B 4	150
Olive	G 8 ...	50
Olney	D 10...	75
Orangeville	H 7	1,500
Oriole	H 15..	400
Orme	F 11 ..	40
Owings Mills	C 11	212
Oxenhill	I 3.	50
Oxford	F 14..	1,191
Parkhall	H 13	100
Park Mills	C 9	100
Parkton	B 12	200
Parkville	G 7	200
Parole	E 12..	300
Parsongburg	F 12	200
Patapsco	B 11	250
Pekin	B 3	200
Peninsula Jct., or Kings Creek	H 16	50
Perry Hall	C 13	250
Perryman	C 14	271
Perryville	B 14	635
Petersville	C 8	200
Phoenix	B 12.	50
Pikesville	G 5	1,200
Piscataway Sta., or Roslyn	G 5	40
Pilot	B 14..	100
Piney Grove	B 5	30
Piney Point	H 12	30
Pinto	B 3....	50
Pisgantown	F 11	73
Pisgah	F 10..	225
Pittsville	G 17	300
Plum Point	C 13	100
Plessantville	B 13	75
Plumpoint	F 12	30
Pocomoke City	H 16	2,369
Poland	C 8	364
Pomfret	F 10.	100
Potomac	D 4 .	65
Poundcake	F 10	250
Prangville	B 8	200
Rockcastle	D 13	175
Pope's Creek	G 11	67
Port Deposit	B 14	1,294
Port Republic	G 12	152
Port Tobacco	G 10	100
Potomac	D 10	50
Powellville	G 17	70
Preston	D 15.	288
Prince Frederick	F 12	150
Princess Anne	H 16	1,006
Principal Furnace	B 14..	500
Providence	F 15	100
Pylesville	B 13	100
Quantico	G 16	200
Queen Anne	E 15	200
Queenstown	E 14	279
Raspeburg		500
Rawlings	B 3	100
Reckord	C 13	175
Reese	B 11...	40
Rehoboth	H 16	40
Reisterstown	C 11	1,600
Relay	I 5....	2,000
Reliance	F 16	50
Revell	D 12..	30
Rhodesdale	I 15	40
Ridgewood	C 15	400
Ridge	H 13..	175
Ridgely	C 15.	943
Ridgeville	C 10	60
Ringgold	B 8	300
Rising Sun	E 14	416
Rivelake	E 11.	100
Riverdale	G 4	1,000
Riverton	F 15	125
Roberts	D 15.	50
Rockdale	G 5.	50
Rock Hall	D 14	781
Rockpoint	C 11	300
Rocks	B 13..	75
Rockville	D 10	1,181
Rocky Ridge	B 9	60
Rodgersville	C 8	150
Rosaryville	F 11	50
Rosecroft	E 11	50
Rosedale	C 12	300
Rossville	C 13	600
Rowlandsville	B 14	165
Royal Oak	F 14	150
Royal Oak Sta.	E 14..	50
Rush	B 4....	50
Ruthsburg	E 15	85
Ruxton	G 6..	350
Ryceville	G 11	50
Sabillasville	B 9	300
St. Augustine	C 15	50
St. George Island	H 13	125
St. Helena	I 7	150
St. Inigoes	H 13	300
St. Leonard	G 13	50
St. Margarets	D 13	150
St. Marys City	H 13..	50
St. Michaels	E 14	1,517
Salisbury	G 16	6,690
Sandy Hook, or Keep Tryst	C 8	300
Sang Run	B 1	100
Sassafras	G 15	161
Savage	D 11.	1,000
Scaggsville	B 13	50
Secretary	F 15	409
Selbyport	P 1	200
Sellman	I 9..	50
Severn	D 12..	50
Sewards	G 14	50
Sewell	C 14..	100
Shaft	B 3....	150
Sharpsburg	C 7	960
Sharpstown	F 16	722
Shawsville	B 12	50
Shellhorn	I 16	30
Sheppard	B 12	50
Sherwood	E 13	60
Shipwell	G 19	124
Silverhill	I 4	50
Silver Run	B 10	100
Silver Spgs	G 2	50
Simpsonville	D 11	50
Sinclairsburg	B 8	481
Smithville	E 16	100
Snow Hill	H 17	1,843
Solders Gr.	G 11..	100
Solomons	G 13	333
Somerset	I 16	173
Sotterley	G 12	30
S. Baltimore	I 7	2,500
Spattows Pt.	D 12	1,000
Spencerville	B 12	84
Springfield	E 11	75
Stars	E 14...	40
Stevensville	G 5	125
Stevensville		350
Still Pond	C 14	400
Stockton, or Hursley	H 17	252
Sudbrook Pk.	G 5	250
Sudlersville	D 15	247
Sudley	E 12 .	150
Sugarland	D 9	500
Sunny Brook	C 12	150
Swanton	C 2.	100
Sweetair	C 12	50
Sykesville	C 11	565
Sylmar	B 14.	50
Taneytown	B 10	824
Tanners	B 11	50
Taylor	B 12..	280
Taylors Island	G 13	60
Taylorsville	C 19	204
Templeville	D 15	150
Texas	C 12 ..	1,000
Thurmont	B 9	905
Tidgewater	I 13	1,200
Tuscanum	C 12	262
Todsville	G 14	200
Tompkinsville	C 11	200
Toulson	D 15.	30
Townsend	B 4	50
Tracy	C 15	128
Towson	G 7 .	3,500
Trappe	I 14..	276
Troy	C 5....	100
Tuls Cor	H 15	50
Tunis Mills	E 14	200
Tuxedo	H 14.	100
Tyaskin	G 15	200
Union Bridge	B 10	894
Union Mills	B 10	250
Uniontown	B 10	309
Unionville	C 10	250
Unity	D 10..	100
Uppercu	E 11	75
Upper Fairmount	H 15	500
Upper Falls	C 13	175
Upper Marlboro	E 11 .	361
Urbana	C 9..	300
Valesburg	B 3	300
Venton	H 16..	200
Vienna	G 15.	332
Wakefield	B 10	50
Waldorf	F 11	50
Walkersville	C 9	582
Walker Switch	B 12	75
Wallman	C 1.	200
Wallville	G 12	25
Walsey, or Fords Store	E 13.	1,200
Walstons	G 17	50
Walters	C 13.	30
Wango	G 17.	150
Wardefldburg	B 10	150
Warren	C 12.	675
Warwick	C 15	287
Watersville	C 10	50
Waverly	H 6.	2,000
Webster	B 14	175
Wenona	H 15	200
Wesley	H 17.	34
Western Port	P 2	2,702
Westminster	B 11	3,295
Westover	H 16	100
Westport	H 6	1,000
West River	I 12	40
Westwood	F 12	100
Wetipquin	G 15	124
Weyerton	C 8	150
Whaleysville	G 17	325
Whitford	B 13	200
White Hall	C 13	100
Whitehaven	G 15	100
White Marsh	C 13	300
White Plains	I 11	60
Whiton	F 17.	40
Wicomico	G 11	150
Willoughby	C 17	200
Willis	C 13	100
Willsville	B 8	50
Wilmer	G 14	250
Wittman	F 13	50
Woodberry	H 6	13,000
Woodbrook	G 6	300
Woodensburg	B 11	120
Woodland, or Chapel	E 14	35
Woodlawn	B 14	250
Woodsboro	B 9	600
Woodville, or Malcolm	C 10	208
Woodwardville, or Patuxent	D 11	100
Woolford	G 14	125
Worton	C 14.	162
Wye Mills	E 14	160
Wynne	E 13.	200
Zion	B 15....	150

MASS.

First Settled at Plymouth 1620.
One of the Original Thirteen States.
Area:
Land, 8,040 sq. miles.
Water, 1,130 sq. miles.
Total, 9,171 sq. miles.
Population. Last Census, 2,805,346.
Capital, Boston.

COUNTIES.

County	Key	Pop.
Barnstable	K 21	27,942
Berkshire	E 2	137,[illegible]
Bristol	J 16	[illegible]
Dukes	M 19	[illegible]
Essex	G 16	[illegible]
Franklin	C 1	[illegible]
Hampden	C 4	250,[illegible]
Hampshire	E 6	[illegible]
Middlesex	D 14	[illegible]
Nantucket	N 22	[illegible]
Norfolk	G 1	[illegible]
Plymouth	H 18	[illegible]
Suffolk	E 16	[illegible]
Worcester	E 11	[illegible]
Total		[illegible]

TOWNS

Town	Key	Pop.
Abington	G 17	[illegible]
Acushnet	K 1	[illegible]
Acton	D 14	[illegible]
Adams	C 3	[illegible]
Adamsville	L 17	[illegible]
Athinville	B	[illegible]
Agawam	C	[illegible]
Alaska	C 4	[illegible]
Alford	F 1	[illegible]
Allerton	F 17	[illegible]
Amesbury	G 17	[illegible]
Amherst	E 6	[illegible]
Andover	C 1	[illegible]
Annisquam		[illegible]
Arlington	E 16	[illegible]
Arlington Heights	E 1	[illegible]
Ashburnham	C 11	[illegible]
Ashby	B 11	[illegible]
Ashfield	D 5	[illegible]
Ashland	I 13	[illegible]
Ashley Falls	B 2	[illegible]
Assinipi	G 17	[illegible]
Assonet	J 16	[illegible]
Athol	C 9	[illegible]
Attleboro	I 17	[illegible]
Attleboro Falls	H 1	[illegible]
Auburn	F 11.	[illegible]
Auburndale	M 1	[illegible]
Avon	G 13	[illegible]
Ayer	C 15 ...	[illegible]
Baldwinville	C 10	[illegible]
Ballard Vale		[illegible]
Barre	E 1	[illegible]
Barnstable	K 21	[illegible]
Barre	E 10	[illegible]
Barre Plains		[illegible]
Beach Bluff	E 16	[illegible]
Becket	D 17	[illegible]
Becket Center		[illegible]
Bedford	I 1	[illegible]
Beechwood		[illegible]
Belchertown	E 8	[illegible]
Bellingham		[illegible]
Berkshire		[illegible]
Berkley	D	[illegible]
Berlin	E 15	[illegible]
Bernardston		[illegible]
Beverly	G 17	[illegible]
Beverly Farms		[illegible]
Billerica	F	[illegible]
Blackstone		[illegible]
Blandford		[illegible]
Bolton	E 14	[illegible]
Boston	E 16	104,839
Bourne	L 19	1,797
Boxford	G 16	[illegible]
Boylston	E 13	[illegible]
Brainerd		[illegible]
Brewster	K 21	[illegible]
Bridgewater	H 17	[illegible]
Brimfield	F 4	[illegible]
Brookfield	E 9	[illegible]
Brookline	E 16	[illegible]
Buckland	C 3	[illegible]
Burlington	F 17	[illegible]
Buzzards Bay	L 19	[illegible]
Byfield	B 17	[illegible]
Cambridge	E 16	104,839
Canton	G 16.	4,797
Canton Jct.	G 16	[illegible]
Carlisle	D 14.	[illegible]
Carver	I 18..	[illegible]
Caryville	G 14	[illegible]
Cataumet	K 19	[illegible]
Center Marshfield	G 18..	[illegible]
Centerville	K 21	[illegible]

Central Village, G 16 250
Charlemont, C 5 845
Charlton, G 10 481
Charlton City, G 10 500
Dept. G 10 100
Dev, I 15 800
Dam, K 23 1,000
the Port, K 23 75
G 14 7,010
G 16 32,142
Ashland, F 11 1,254
G 1 1,281
F 1 1,307
Chelsea, F 5 121
G 6 25,101
H 2 38
G 7 100
D 17 50
D 16 5,700
E 12 17,075
H 16 795
Clinton, E 14 1,706
F 18 2,887
H 5 [illegible]
G 10 2,174
E 6 1,209
Ville 218
E 14 1,327
H 14 6,421
Cohoes, D 5 744
D 14 1,826
D 6 1,10
D 5 78
E 13 250
K 20 600
K 21 50
K 21 150
D 5 744
E 18 178
E 5 58
D 2 7,708
E 9 [illegible]
C 7 9,107
Columbia, I 17 4,378
B 5 205
Concord, F 11 9,284
D 7 1,064
D 5 52
J 22 300
Conway, E 1 [illegible]
K 22 600
Cotuit, J 16 950
Cummington, G 11 250
Dalton, E 15 2,000
Danvers, E 15 [illegible]
Dedham, E 14 3,761
Deerfield, H 12 [illegible]
Dennis, E 15 [illegible]
Dorchester, H 17 900
Dracut, B 13 [illegible]
Dudley, H 17 900
Dunstable, C 15 50
Duxbury, H 17 [illegible]
Eastham, H 15 200
Easthampton, F 17 1,200
Easton, E 9 [illegible]
Edgartown, K 22 100
Egremont, B 3 [illegible]
Enfield, E 8 [illegible]
Erving, C 8 1,091
Essex, C 18 1,067
Everett, E 16 33,484
Fairhaven, K 17 5,122
Fairview, F 7 213
Fall River, K 16 119,205
Falmouth, L 19 3,144
Farden, C 8 328
Farnumsville, G 2 510
Fayville, F 16 450
Feeding Hills, G 6 1,365
Fiskeville, G 12 820
Fitchburg, C 11 37,826
Florence, E 6 1,020
Forestdale, K 20 100
Foxboro, H 15 3,863
Framingham, G 18 12,948
Franklin, G 14 5,641
Franklin Park, L 6 195
Freetown, E 9 260
Gardner, C 10 14,699
Gay Head, N 18 178
Georgetown, D 17 1,900
Gilbertville, E 9 2,100
Gill, C 7 708
Glendale, F 2 321
Globe Vil., G 10 2,975
Gloucester, J 19 24,298
Gosnold, N 5 218
Grafton, F 12 3,706
Granby, F 7 717
Granville, C 14 1,190
Greenfield, C 7 7,795
Greenville, G 18 800
Greenwich, F 8 264
Greenwich Vil., E 9 112
Grotonville, D 16 400
Groveland, F 6 1,852
Hadley, C 8 [illegible]
Hadley Falls, C 8 [illegible]
Halifax, H 18 [illegible]
Hancock, C 2 [illegible]
Hanover, G 18 800
Hanson, G 17 600
Harbor Beach, K 22 [illegible]
Harwich, K 22 [illegible]
Harwich Port, K 22 500
Hatfield, E 6 1,269
Haverhill, E 16 14,115
Hawley, C 5 359
Hayden Row, E 13 100
Haydenville, E 6 1,096
Heath, B 5 245
Holbrookville, E 15 800
Holden, E 17 1,067
Holyoke, C 17 700
Hopedale, H 17 1,142
Hopkinton, G 16 2,816
Hubbardston, E 14 1,170
Hudson, E 14 2,711
Huntington, E 7 [illegible]
Hyannis, K 21 1,264
Hyannis Port, K 21 150
Hyde Park, P 4 15,507
Indian Orchard, G 7 6,173
Interlaken, F 2 [illegible]
Ipswich, E 17 5,777
Island Creek, H 18 26
Jamaica Plain, N 2 [illegible]
Jefferson, E 11 1,176
Kendall Green, E 15 591
Kingston, H 18 1,950
Lakeville, H 16 [illegible]
Lanesville, J 23 275
Lee, C 4 103
Leicester, F 7 [illegible]
Lenox, B 19 1,000
Lenox Dale, B 19 [illegible]
Leominster, E 15 8,892
Leverett, E 2 [illegible]
Leyden, C 1 [illegible]
Lincoln, E 11 [illegible]
Lowell, E 2 3,600
Lowell, G 15 1,391
Ludlow, G 7 [illegible]
Lunenburg, E 12 [illegible]
Lynn, D 17 [illegible]
Lynnfield, D 16 [illegible]
Lyons, B 6 [illegible]
Magnolia, C 18 800
Malden, E 16 44,404
Manchaug, G 12 1,520
Manchester, C 18 2,673
Manomet, I 19 500
Marblehead, D 17 7,338
Marion, K 18 1,029
Marlboro, E 13 14,770
Marshfield, G 18 588
Marshfield Hills, G 18 500
Mattapan, N 2 [illegible]
Mattapoisett, K 18 1,080
Maynard, D 14 6,250
Medfield, G 15 3,165
Medford, E 16 2,150
Medway, G 14 2,626
Melrose, D 16 15,715
Melrose Highlands, D 15 4,000
Mendon, G 13 922
Merrick, G 6 1,277
Merrimack, A 16 1,700
Methuen, E 16 14,148
Middleboro, H 17 [illegible]
Middlefield, E 4 167
Middleton, C 16 929
Milford, G 12 13,055
Mill Brook, H 18 150
Millbury, E 12 1,740
Mills Falls, C 7 469
Millington, D 8 252
Mills, G 14 770
Mill River, G 2 [illegible]
Milville, H 13 1,935
Milton, F 16 5,924
Milton Place, G 6 2,861
Monroe, B 1 70
Monroe Bridge, B 1 [illegible]
Monson, G 6 1,758
Montague, D 7 6,866
Montague City, C 7 437
Montgomery, G 3 444
Montpelier, F 6 250
Morrisville, G 3 [illegible]
Monument Beach, K 19 250
Moores Corner, D 7 67
Mt. Blue, G 18 150
Mt. Holyoke, B 7 52
Mt. Tom, F 6 [illegible]
Mt. Washington, G 1 87
Myricks, J 16 649
Nantucket, F 17 572
Nantasket, P 17 1,060
Nantucket, N 22 2,962
Natick, F 14 9,765
Needham, F 15 5,026
Needham Highlands, G 14 1,500
New Bedford, K 17 96,652
New Boston, G 4 181
New Braintree, E 10 477
Newbury, E 17 551
Newburyport, C 17 14,949
New Lenox, E 3 229
New Marlboro, G 3 692
New Salem, D 8 271
Newton, F 15 39,806
Newton Center, E 15 6,066
Newton Highlands, N 2 [illegible]
Newton Lower Falls, E 15 2,000
Newton Upper Falls, E 15 3,500
Newtonville, E 15 5,500
Nobscot, F 14 [illegible]
Nashua, G 15 700
N. Abington, G 17 2,262
N. Adams, E 7 22,019
N. Andover, E 7 4,195
Northampton, E 6 19,431
N. Andover, B 16 5,729
N. Ashburnham, C 10 [illegible]
N. Attleboro, H 14 9,462
N. Billerica, G 14 182
N. Billerica, C 15 627
Northboro, F 13 1,717
N. Brewster, K 21 [illegible]
N. Bridge, G 12 8,867
N. Bridge Center, G 12 260
N. Brookfield, E 11 3,075
N. Carver, H 18 500
N. Chatham, K 22 50
N. Chelmsford, G 14 1,600
N. Cohasset, H 17 [illegible]
N. Dartmouth, K 17 1,500
N. Dighton, F 16 1,020
N. Duxbury, G 18 100
N. Eastham, K 22 200
N. Easton, H 16 3,000
North Egremont, F 1 179
N. Falmouth, K 19 250
Northfield, B 7 775
Northfield Farms, C 7 214
N. Grafton, H 7 964
N. Hadley, E 7 245
N. Hanover, G 17 300
N. Hansen, E 17 200
N. Harwich, K 22 200
N. Hatfield, E 6 141
Somerset, J 16 2,798
Somerville, E 16 77,236
S. Acton, D 14 800
S. Amherst, E 7 120
Southampton, E 6 927
S. Ashburnham, F 15 5,115
Wellesley, H 15 2,963
S. Ashfield, D 5 263
Athol, D 9 150
S. Attleboro, H 14 500
Wendell Depot, G 11 291
S. Barre, F 10 450
Wenham, C 17 514
S. Berlin, E 13 1,051
W. Acton, D 14 720
S. Braintree, H 17 2,100
W. Auburn, G 14 200
S. Brewster, J 22 50
W. Barnstable, K 21 300
S. Brookfield, G 10 12,792
W. Boylston, F 13 [illegible]
S. Carver, H 18 167
W. Brookfield, F 9 1,384
S. Chelmsford, K 23 28
W. Chesterfield, H 18 400
S. Chester, H 16 700
W. Chelmsford, C 14 500
S. Dennis, K 22 [illegible]
W. Chesterfield, C 5 52
S. Essex, C 18 78
W. Cummington, D 4 225
Southfield, G 3 175
W. Deerfield, H 17 [illegible]
W. Dennis, K 26 600
W. Fairlee, H 14 [illegible]
W. Dunbarton, G 15 [illegible]
W. Falmouth, K 19 250
S. Hadley, F 7 1,894
S. Harlem, C 17 514
S. Hanover, G 17 622
S. Hatfield, E 6 [illegible]
S. Hingham, G 17 655
S. Holden, E 13 [illegible]
S. Hopkinton, G 16 [illegible]
S. Lancaster, D 12 1,600
S. Lee, F 2 382
S. Lincoln, E 14 564
S. Middleboro, H 18 400
S. Middleton, C 16 129
S. Milford, G 12 [illegible]
S. Natick, F 15 670
S. Orleans, K 22 [illegible]
S. Reading, E 16 [illegible]
S. Royalston, J 15 287
S. Sandwich, K 19 628
S. Sudbury, F 14 521
S. Stoneham, C 4 28
S. Tisbury, K 19 [illegible]
S. Wakefield, E 14 [illegible]
S. Walpole, G 15 500
S. Warren, E 14 [illegible]
S. Weymouth, G 18 [illegible]
Southwick, H 6 1,018
S. Williamstown, B 3 152
S. Yarmouth, K 22 500
Spencer, F 10 6,749
Springfield, F 7 88,926
State Line, E 2 104
Sterling, D 12 850
Sterling Junction, E 12 245
Still River, D 13 250
Stockbridge, F 2 1,858
Stoneham, D 16 7,000
Stoughton, G 16 6,316
Stow, D 13 1,100
Sturbridge, G 16 814
Sudbury, F 14 309
Sunderland, D 7 970
Sutfield, F 17 50
Sutton, G 12 2,078
Swampscott, D 17 6,204
Swansea, J 18 500
Swansea, K 18 [illegible]
Taftville, E 12 564
Swift River, D 5 57
Taunton, E 16 31,035
Temple, E 12 [illegible]
Tewksbury, E 15 [illegible]
Thorndike, E 15 [illegible]
Three Rivers, G 8 1,191
Tolland, G 1 274
Topsfield, C 17 [illegible]
Townsend, E 12 968
Turners Falls, C 7 5,115
Tyngsboro, B 14 768
Tyngsborough, F 3 314
Uxbridge, G 13 4,671
Van Deusen, F 2 174
Vineyard Haven, M 19 1,100
Wakefield, D 16 11,404
Wales, G 9 645
Walpole, G 15 4,992
Waltham, E 15 27,834
Wamesit, C 15 200
Wapole, J 20 [illegible]
Ward Hill, K 16 400
Ware, F 9 8,774
Wareham, J 18 1,102
Warren, F 9 4,188
Warwick, B 8 527
Washington, E 4 339
Watertown, E 15 12,875
Waterville, G 10 662
Watson, D 5 64
Wayside, E 14 1,531
Weland, E 14 917
Webster, H 11 11,509
Wellesley, F 15 5,115
Hills, F 15 2,963
Wellfleet, J 26 858
Wendell, C 8 228
Wendell Depot, G 11 291
Wenham, C 17 514
W. Acton, D 14 720
W. Auburn, G 14 200
W. Barnstable, K 21 300
W. Boylston, F 13 [illegible]
W. Brookfield, F 9 1,384
W. Chesterfield, H 18 400
W. Chelmsford, C 14 500
W. Chesterfield, C 5 52
W. Cummington, D 4 225
W. Deerfield, H 17 [illegible]
W. Dennis, K 26 600
W. Fairlee, H 14 [illegible]
W. Dunbarton, G 15 [illegible]
W. Falmouth, K 19 250
Westfarms, F 6 [illegible]
W. Fitchburg, E 13 16,041
Westford, C 14 2,851
W. Granville, G 4 73
W. Groton, C 13 400
Westhampton, F 5 166
W. Hanover, G 17 551
W. Hatfield, E 6 129
W. Hoosac, C 4 85
W. Leyden, B 6 122
W. Medway, G 16 1,250
W. Milford, G 14 521
W. Newbury, E 17 [illegible]
W. Newton, F 15 7,000
W. Pelham, C 17 1,700
W. Orrs, C 3 91
W. Peabody, D 17 300
W. Pittsfield, D 2 400
Westport, K 16 2,928
Westport Point, K 16 300
W. Rutland, E 10 460
W. Springfield, E 2 9,224
W. Stockbridge, F 2 955
W. Stoughton, G 16 400
W. Sutton, G 12 200
W. Tisbury, K 19 257
W. Townsend, B 12 500
W. Upton, G 17 1,147
Westvale, D 14 100
W. Warham, J 18 250
W. Warren, E 9 1,102
Wesley, E 12 927
W. Worthing, J 18 85
W. Yarmouth, K 22 82
Weymouth, F 16 12,866
Wharton, F 17 [illegible]
White, D 7 756
Whitinsville, G 12 1,700
Whitman, G 17 7,202
Whitneyville, G 8 1,110
Whitsonville, G 12 150
Williamsburg, E 6 847
Williamstown, B 3 3,708
Williamstown Station, E 4 764
Willimansett, D 10 127
Williman, F 6 1,434
Wilkinsville, D 17 1,270
Winchester, E 10 5,078
Winchester Springs, E 10 1,000
Windsor, D 16 9,300
Windsor, D 4 457
Winthrop Center, L 7 10,632
Woburn, D 16 15,308
Woods Hole, L 19 400
Woodville, F 13 300
Worcester, F 12 117,986
Wotonomo, G 5 127
Worthington, E 4 [illegible]
Wrentham, H 15 1,203
Yarmouth, K 22 150
Yarmouth Port, K 21 600
Zoar, C 4 93

MICHIGAN.

First Settled at Detroit, 1679.

Annexed as a Territory June 11, 1805.

Admitted as a State, Jan 26, 1837.

Area:

Land 57,480 sq. miles

Water, 20,000 sq. miles

Total 77,480 sq. miles

Population L a s t Census, 2,810,173

Capital—Lansing.

COUNTIES.

County	Seat	Pop.
Alcona, L 25	[illegible]	5,593
Alger, E 19	[illegible]	7,675
Allegan, I 21	[illegible]	39,819
Alpena, K 27	[illegible]	15,485
Antrim, K 23	[illegible]	17,022
Arenac, N 27	[illegible]	9,609
Baraga, D 14	[illegible]	9,127
Barry, J 24	[illegible]	22,[illegible]
Bay, P 26	[illegible]	98,238
Benzie, L 23	[illegible]	10,625
Berrien, W 19	[illegible]	63,[illegible]
Branch, W 23	[illegible]	25,[illegible]
Calhoun, E 24	[illegible]	59,[illegible]
Cass, W 20	[illegible]	29,[illegible]
Charlevoix, L 23	[illegible]	14,177
Cheboygan, L 27	[illegible]	17,272
Chippewa, E 21	[illegible]	24,172
Clare, N 24	[illegible]	9,340
Clinton, S 25	[illegible]	24,429
Crawford, [illegible]	[illegible]	[illegible]
Delta, L 21	[illegible]	30,108
Dickinson, [illegible]	[illegible]	[illegible]
Eaton, I 21	[illegible]	29,574
Emmet, H 24	[illegible]	19,549
Genesee, E 27	[illegible]	61,[illegible]
Gladwin, O 27	[illegible]	8,113
Gogebic, D 10	[illegible]	25,[illegible]
Grand Traverse, [illegible]	[illegible]	[illegible]
Gratiot, L 22	[illegible]	24,784
Hillsdale, O 25	[illegible]	28,859
Ionia, [illegible]	[illegible]	[illegible]
Iosco, N 27	[illegible]	20,673
Isabella, [illegible]	[illegible]	[illegible]
Jackson, P 24	[illegible]	88,098
Kalamazoo, [illegible]	[illegible]	[illegible]
Kalkaska, [illegible]	[illegible]	[illegible]
Kent, [illegible]	[illegible]	60,427
Keweenaw, [illegible]	[illegible]	[illegible]
Lake, [illegible]	[illegible]	8,[illegible]
Lapeer, [illegible]	[illegible]	17,[illegible]
Leelanau, [illegible]	[illegible]	[illegible]
Lenawee, [illegible]	[illegible]	47,[illegible]
Livingston, [illegible]	[illegible]	[illegible]
Luce, L 22	[illegible]	4,004
Mackinac, [illegible]	[illegible]	[illegible]
Macomb, [illegible]	[illegible]	9,249
Manistee, [illegible]	[illegible]	32,066
Manistique, [illegible]	[illegible]	[illegible]
Marquette, [illegible]	[illegible]	26,988
Mason, [illegible]	[illegible]	[illegible]
Mecosta, [illegible]	[illegible]	46,739
Menominee, [illegible]	[illegible]	21,832
Midland, [illegible]	[illegible]	19,166
Monroe, [illegible]	[illegible]	[illegible]
Montcalm, [illegible]	[illegible]	25,618
Muskegon, [illegible]	[illegible]	14,005
Newaygo, [illegible]	[illegible]	[illegible]
Oceana, [illegible]	[illegible]	10,666
Ogemaw, [illegible]	[illegible]	32,917
Ontonagon, [illegible]	[illegible]	[illegible]
Osceola, [illegible]	[illegible]	32,069
Oscoda, [illegible]	[illegible]	[illegible]
Otsego, [illegible]	[illegible]	[illegible]
Ottawa, [illegible]	[illegible]	4,[illegible]
Presque Isle, [illegible]	[illegible]	[illegible]
Roscommon, [illegible]	[illegible]	11,249
Saginaw, [illegible]	[illegible]	2,274
St. Clair, [illegible]	[illegible]	[illegible]
St. Joseph, [illegible]	[illegible]	32,541
Sanilac, [illegible]	[illegible]	[illegible]
Shiawassee, [illegible]	[illegible]	[illegible]
Tuscola, [illegible]	[illegible]	3,246
Van Buren, [illegible]	[illegible]	42,012
Washtenaw, [illegible]	[illegible]	[illegible]
Wayne, [illegible]	[illegible]	33,785
Wexford, [illegible]	[illegible]	[illegible]
Total		2,810,173

TOWNS

Town	Kent	Pop.
Adams, S 22	[illegible]	[illegible]
Addison, S 23	[illegible]	[illegible]
Adrian, W 26	[illegible]	474
Adrian, W 26	[illegible]	10,763
Allen, I 25	[illegible]	100
Agnew, S 24	[illegible]	125
Alaska, P 28	[illegible]	475
Albemarle, N 27	[illegible]	640
Alma, I 21	[illegible]	12[illegible]
Alpena, L 24	[illegible]	4[illegible]
Alpha, S 22	[illegible]	3[illegible]
Alva, K 23	[illegible]	600
Albion, V 24	[illegible]	5,833
Alsena, I 28	[illegible]	72
Alden, K 22	[illegible]	600
Alderson, O 21	[illegible]	65
Alcmble, P 24	[illegible]	75
Alfred, F 16	[illegible]	100
Alcansee, W 24	[illegible]	50
Alpena, N 26	[illegible]	250
Alpena, I 21	[illegible]	1,2[illegible]
Antrim, I 21	[illegible]	[illegible]
Arlington, [illegible]	[illegible]	200
Ashland, W 21	[illegible]	5,[illegible]
Ashtabula, [illegible]	[illegible]	[illegible]
Atlanta, R 24	[illegible]	200
Alpena, R 24	[illegible]	12,[illegible]
Alpine, O 21	[illegible]	[illegible]
Alpine, O 22	[illegible]	[illegible]
Alpine, O 23	[illegible]	[illegible]
Alpine, O 24	[illegible]	[illegible]
Alpine, O

Clinton, V 26. 1,011
Clio, R 27..... 810
Cloverdale, T 22 100
Clyde, T 28..... 302
Coldwater
W 25 5,015
Colemans, P 26. 903
Colon, S 24. 400
Coldwater, V 19. 501
Colfax, Q 24 852
Comstockville, R 5 369
Colwood, P 28 100
Concord, T 24 200
Conklin, P 18 300
Conrad, V 25 743
Cass, V 28..... 90
Constantine, T 21 200
Corunna, W 25 1,244
Conway, I 24. 156
Cooks or Cooks Mills, G 19 800
Cooper, U 22 250
Coopersville, R 21 814
Copemish, T 24 27
Cosgrove, P 14 75
Cross Vil, T 30 500
Croton, V 21 1,804
Crystal, O 21 55
Crown, P 26. 350
Crystal, R 24. 300
Crystal Falls, T 41 3,775
Crystal Vil, T 9 100
Custer, O 20 277
Da Pee, J 27 100
Dafter, E 25 90
Dagget, U 16 28
Dalton, W 20 150
Dallas, T 20 500
Dansville, T 26 28
Dayton Center, T 20 150
Dearborn, T 28 50
Decatur, R 28 673
Deerfield, W 19 60
Delhi, T 27 100
Delta, T 24 911
Delton, V 20 1,286
Detroit, Lake Shore 628
Detroit, V 27 443
Detroit, Belle River, V 27 200
Detroit, V 29 200
Detroit, V 21 200
Detroit, V 15 200
Dexter, T 3 64
Dexter, T 17. 150
Dexter, V 14 300
Dexter, Q 26. 721
Detroit, P 24. 465,766
Dexter, O 20 100
Dexter, N 20 250
Dexter, S 24 75
Dexter, Lake, V 28 100
Dexter, R 24 300
Dexter, V 25 150
Dexter, U 27 150
Dice, Q 26 500
Dodge, K 22 400
Dodge, R 27 341
Dorr, T 29 100
Dowagiac, T 28 50
Dollar Bay, T 47 1,800
Dollarville, R 22 400
Donaldson, P 25 50
Dorr, T 21 300
Dorr, T 22 150
Douglas, T 20 485
Dover, O 24 50
Downington, Q 30 125
Doyle, S 30 50
Drayton Plains, T 26 320
Drummond, G 27 300
Dryden, S 29 571
Dublin, N 25 75
Duffield, S 27. 75
Dundee, W 27 1,070
Dunningville, T 21 100
Dunlap, R 25 121
Durand, S 26. 2,315
Dutton, S 22. 127
Eagle, S 24 132
Eagle Harbor, R 14 576
Eagle River, R 14 180
Eaton, T 29. 100
E. Leland, W 23 50
E. Lake, N 26 8,000
E. Lansing, T 27 302
E. Jersey, V 23 100
Eastmanville, R 20 150
E. Paris, S 22 100
Eastport, J 22 200
E. Saugatuck, T 26 300
E. Tawas, M 28 1,452
Eastwood, Q 26 100
Eaton Rapids, U 24 2,994
Eau Claire, V 19 307
Eckford, V 24 100
Ecorse, U 29. 1,063
Eden, T 25..... 89
Edenville, O 25 173
Edgerton, R 22 150
Edmore, Q 23. 752
Edward-burg. 500
Elba, R 28... 80
Elk Rapids, K 22 1,672
Elkton, O 29. 558
Ellington, R 21 79
Ellsworth, J 22 75
Elm, T 28 50
Elsdale, S 22 75
Elsie, O 20. 149
Elm Hall, P 23 50
Elwell, T 20 262
Elkton, J 24 536
Elmwood, P 28 45
Elsie, U 28 200
Elm, R 24 702
Emerson, E 22. 100
Emmett, S 30 292
Empire, K 30 578
Engadine, P 24 150
Ensley, T 39 862
Ensley, or White Dale, O 20 75
Ent Lake, P 23 50
Eustis, L 28..... 100
Evart, O 22..... 1,586
Ewen, E 11..... 350
Fairfax, W 22 200
Fairfield, W 27 137
Fair Grove, P 28 437
Fair Haven, J 24 300
Fairborn, or Northern Ia, H 15 150
Falmouth, N 23 175
Fairgrove, R 30. 300
Farmington, R 25 564
Farwell, O 24. 522
Fawn River, W 22 110
Felch, K 21 37
Fenville, T 20 733
Fenton, S 27 2,331
Ferrysburg, R 20 155
Fife Lake, R 26 125
Flint, V 20 9,803
Flint, Q 27 38,550
Flushing, R 27 938
Ford River, H 17 700
Forester, Q 31 116
Fox Grove, S 21 100
Forest Hill, P 29 127
Fowlerville, P 30 234
Fowlerville or Little Ia, H 17. 150
Fremont, V 14 300
Fremont, Q 27. 1,150
Fenton, V 20 400
Fountain, N 20 250
Fowler, S 24..... 75
Fowlerville, P 26 125
Frankfort, P 26 1,575
Frankenmuth, Q 27 693
Frankfort, T 29 150
Fremont, K 22 400
Fruitland, P 28 97
Fulton, T 29 221
Fulton, C 12 500
Fulton, S 22 100
Galesburg, Q 26 150
Galesburg, P 27 160
Galien, U 28 50
Galloway, R 24 150
Gaylord, K 21 1,738
Gerrish, T 27 75
Geneva, W 26 184
Gera, Q 27 100
Germania, Q 29 50
Germfask, P 21 210
Gladwin, W 27 200
Glen Arbor, K 20 300
Glendale, Q 21 177
Glen Lake, W 19 100
Goodhart, K 20 100
Gobleville, R 20 100
Goodells, S 26. 150
Good Harbor, R 22 150
Goodrich, R 28 100
Gordon, E 19. 100
Gowen, R 22..... 160
Graafschap, T 2 200
Grand Blanc, V 19 300
Grand Haven, R 20 5,856
Grand Ledge, U 24 172
Grandville, S 24 2,893
Grand Marais, P 20 2,500
Grand Rapids, S 21 112,571
Grandville ... 686
Grant, Q 21... 428
Grass Lake... 760
Grattan, R 22. 1,200
Grawn, L 21... 250
Grayling 1,775
Greenbush, L 28 50
Greenfield, U 29 100
Greenville, Q 17 250
Greenland, D 22 1,500
Greenville, P 27 45
Greenville, R 24 4,015
Gregory, L 26 200
Grindstone City, N 20 402
Grosvenor, G 24 225
Grosse Ile, V 29 760
Grosse Point, Lake, P 30 862
Gulliver, or White Dale, O 20 75
Gull Lake, P 23 50
Gustin, L 28... 100
Hadley, S 28... 325
Hagansville, I 27 100
Hale, M 26. 100
Hale, or Ida Lake, M 27 140
Halfway, U 30 700
Hamburg, U 27 200
Hamilton, T 20 27
Hammond, L 26 106
Hamtramck, H 29 3,559
Hancock, C 13 8,981
Hanover, V 29 364
Harbert, W 19 50
Harbor Beach, M 30 1,536
Harbor Springs, L 23 1,865
Hardgrove, K 24 100
Hardwood, Q 16 100
Harlan, M 21 75
Harrietta, M 22 26
Harris, H 16.. 200
Harrisburg, R 21 75
Harrison, O 24 515
Harrisville, L 28 414
Hart, P 19 1,557
Hartford, V 20 1,268
Hartford, T 27 275
Hartwick, N 20 150
Harvard, R 22 50
Harvey, E 16. 100
Hebron, T 25 200
Hastings, T 25 4,386
Hawks, O 24. 75
Hawkins, O 22 50
Hayden, Q 26 250
Hendersons, R 26 90
Hart, M 26 100
Hesperia, H 16 1,200
Hickory, O 24. 52
Hiawatha, P 26 162
Hickory Corners, L 22 150
Highland, T 28 300
Highland Park, P 29 1,129
Hillsdale, U 27 7,000
Hillsdale, V 25 3,601
Hillman, W 19 100
Hinsdale, K 27 150
Hiram, V 22 75
Holland, Q 26 10,116
Holly, W 27 300
Holt, S 27 150
Homer, V 24 1,008
Homestead, L 26 1,000
Honor, L 20. 500
Hooper, U 22 100
Hopkins, T 21 400
Horton, V 25. 379
Horton Bay, L 23 75
Houghton, C 13 5,113
Houghton Lake, M 24 150
Howard City, Q 22 1,016
Howell, F 27. 2,328
Howeville, N 21 50
Hoytville, P 24 68
Hubbard Lake, M 29 200
Hudsonsdale, R 24 150
Hubbell, L 20 1,070
Hudson, W 25 2,178
Hudsonville, S 21 300
Humboldt, E 15 267
Hungerford, Q 22 100
Hunters Creek, S 28 100
Ida, W 28 223
Imlay City, R 29 1,174
Ingham, Rasco, T 4 350
Ingalls, I 16 524
Inkster, U 29. 200
Interlochen, L 24 500
Ionia, S 24 5,030
Iron Mountain, H 15 9,213
Iron River, G 13 2,100
Ironton, J 23. 150
Ironwood, U 30 12,821
Irving, T 22 100
Isabella, G 19 200
Isabore, K 21 75
Isbesting, R 14 12,488
Ithaca, Q 25.. 1,876
Jackson, V 25. 31,433
Jacksonville, T 14 800
Jamestown, S 21 300
Jasper, W 26. 270
Jedo, R 31 150
Jenison, S 24 300
Jennings, M 22 1,200
Jerome, V 25. 190
Johannesburg, K 25 760
Jones, W 27 200
Jonesville, W 24 1,296
Jordan, M 20. 328
Juniata, Q 28. 68
Kalamazoo, U 22 39,437
Kalya, M 20. 150
Kalkaska, L 23 1,415
Kawkawlin, P 26 250
Kearsarge, R 14 800
Keeler, V 20.. 180
Keldon, U 21. 192
Kent City..... 467
Kenton, E 12. 500
Kewadin, H 22 150
Kibbie, U 20.. 50
Killmaster, L 28 50
Kimball, S 31. 38
Kinde, O 29.. 360
Kingsley, L 22 400
Kinney Mill, R 29 50
Kingston, Q 29 62
Kipton, T 25. 50
Kitchen, S 17. 400
Kilmorie, W 22 16
Ross, T 15..... 150
Lacey, U 23... 35
Lagrange, S 27 763
Lake, D 25... 200
Lake Ann, L 21 171
Lake City, M 26 740
Lake Geneva, O 24 100
Lake Linden, C 14 2,322
Lake Odessa, R 26 1,322
Lakeside, W 18 75
Lakeview, Q 23 654
Lakeville, S 29 81
Lamb, S 36 200
Landsville, W 28 151
Lansing, R 21. 160
Lapeer, Q 26 150
Larkin, R 15 708
LANSING, L 27 31,229
Lapeer, R 28. 3,946
La Porte, Q 26 100
La Salle, W 28 100
Laingsburg, T 7 150
Lake, P 20 30
Lawrence, T 5 655
Lawrence, V 20 663
Lawton, V 21. 1,042
Leighton Corners, R 26 100
Leslie, P 24 100
Lee, U 26 50
Lee, A 27 50
Leidsville, K 23 100
Leland, K 24... 100
Lemon Lake, M 25 10
Lennon, S 27... 100
Leoni, S 27... 50
Leonard, S 29 313
Leonidas, V 23 300
Leota, N 21 75
Le Roy, L 22... 75
Leslie, V 22 1,022
Levering, H 21 300
Lewiston, K 25 50
Lexington, Q 27 500
Liberty, V 21 250
Lincoln, P 21 60
Lincoln, T 18 27
Linden Lake, R 22 50
Lincoln, S 27 50
Linwood, P 28 100
Linwood, P 26 24
Lisbon, R 21 90
Litchfield, V 24 600
Little Lake, or Lake Superior, H 19 50
Little Lake, T 16 100
Lake Linden, C 14 920
Lockwood, P 22 1,182
Long Rapids, J 27 200
Lowell, O 24 500
Lucius, H 15 600
Lum, or Clay, V 27 300
Lyons, V 22 1,761
Lucas, N 22 70
Ludington, O 19 9,142
Lyons, W 28... 50
Lyons, R 23 25
Lyons, M 26 175
Luther, N 21 6.6
Lynn, S 24... 611
McBain, N 23 586
McBrides, Q 23 200
McCamon, P 25 50
McCoy, S 22 55
McDon, Q 26 55
McGregor, Q 30 50
McIver, N 27 26
McKendry, L 29 0
McMillan, L 21 200
Mackinaw 150
Macomb, G 24 714
Macomb, H 24 607
Macomb, L 30 200
Macon, V 27 75
Madison, L 27 75
Madison, M 26 100
Manchester, K 23 1,200
Manchester, V 26 1,007
Mendon, R 15 100
Manistee, D 17 29
Manistique, G 20 4,722
Manistique, H 14 50
Maple, M 22. 1,060
Maple Grove, K 21 200
Maple Grove 100
Maple Hill, R 22 40
Maple Rapids, R 24 729
Marcellus, N 26 170
Marcellus, V 22 1,406
Marquette, U 21 100
Marion, V 30 250
Marine City, T 21 3,770
Marion, N 25 767
Marshall, S 28 9,209
Marlette, Q 29 1,073
Marquette, L 16 11,503
Marshall, L 24 4,246
Martin, T 22 150
Marysville, S 31 276
Mason, L 25 1,742
Mattawan, G 18 1,000
Maxwell, E 14 75
Maybee, V 21 300
Mayville, V 21 300
Maybee, V 28 510
Mayfield, L 22 160
Mayville, Q 28 687
Mecosta, P 19 450
Meamuseataka, M 22 197
Menominee, P 2 352
Medina, W 26. 125
Melvin, R 25 222
Memphis, S 30 557
Mendon, V 22. 768
Menominee, J 16 10,570
Merritt, U 21 150
Merrill, Q 25.. 555
Mesick, M 21. 510
Metamora, S 28 276
Metropolitan, H 15 500
Michigamme, E 14 952
Michigan Center, V 21 89
Middleton, R 24 450
Middleville, J 22 804
Midland, P 26 2,527
Mikado, L 28. 100
Milan, V 27 1,3
Milford, L 28. 97
Millington, P 23 100
Milford, L 26 710
Mio, L 28 75
Millington, Q 28 62
Mills, P 19 50
Mills, P 22 100
Minden City, V 21 100
Mio, L 29 200
Middleville, N 25 200
Mohawk, B 14. 1,000
Mohne, T 21 17
Monroe, W 28. 6,856
Montague, Q 19 912
Montrose, T 21 1,115
Montgomery, W 24 362
Morenci, E 9 45
Morrison, R 27 11
Morseglade, V 22 54
Morris Jct, O 26 75
Moore Stewart, L 26 100
Moorland, R 20 75
Morrell, W 26 1,515
Morlands, T 23 75
Morley, Q 22 257
Morton, W 26. 470
Moscow, V 25. 200
Moscatville, V 24 500
Mt. Clemens, P 29 7,767
Mt Forest, O 26 70
Mt Morris, R 27 513
Mt. Pleasant, P 24 3,972
Muir, S 24 463
Mullikin, S 24 312
Munger, T 27 200
Munising, E 18 2,952
Mundy, W 26. 200
Muskegon, M 21 35
Muskegon, R 20 24,062
Muskegon, Higbes, R 20 1,690
Myrtlings M 27 50
Nadeau, H 16. 1,000
Nadeau G 18 500
New York, V 26 334
Nashville, T 23 1,316
Nassau, I 15.. 75
National Mine, L 22 700
Neahtawanta, L 22 50
Nebish, P 26 60
Negaunee, E 16. 8,466
Nelson, V 26 150
Nestoria, L 14 38
Newaygo, Q 21 1,207
New Lothrop, T 6 920
Newberry, E 22 1,182
New Salem, V 28 218
New Baltimore, V 28 328
New Lisbon, P 19 225
Nebish, H 17 50
New Haven, T 4 478
New Holland, I 28 150
New Lothrop, R 26 305
Newport, V 29 150
New Richmond, T 2 160
New Troy, W 19 292
Niles, W 14... 3,156
Nicolas, O 21. 160
Nine, N 24 500
N. Adams, W 25 440
N. Brooky, P 27 100
N. Branch, R 29 717
N. Bay, T 21 50
North Lake, P 16 58
N. Manton 100
Island, L 20. 100
N. Muskegon, R 20 352
Norway, J 21 521
Northstar, Q 25 300
Northville, P 28 1,067
Nowell, V 26. 150
Nessen, H 15. 4,974
Nashville, T 22 100
N. Reynoldsville, T 2 704
N. Star, Q 29. 7
New Lisbon, T 28 400
Nedrow, R 26.. 780
Oak, U 29 50
Oakwood, J 27 200
Oakland, N 19 370
Oakland, T 21. 146
Oakley, R 26 . 237
Oakwoods 781
Ogden, L 24 150
Ogden, W 27 88
Ogden Center, W 27 100
Ogemaw, G 18 50
Ogden, R 14 240
Olivet, Q 18 627
Olney, R 25 27
Omena, Q 22 100
Omer, T 27 367
Onaway, S 29 150
Onekama, M 26 2,762
Onekama, L 27 324
Ontonagon, H 14 400
Orion, V 26 398
Ortonville, P 11 1,064
Osmond, C 13 1,413
Ossineville, T 22 75
Ossian, S 29 717
Ortonville, R 23 150
Ortonville, S 28 377
Osseo, M 28. 864
Otisville, U 22 100
Otsego, C 13 37
Ossian, W 25 385
Osseo, K 28 100
Otisville, P 21 41
Otsego, R 25 260
Otisville, R 28 312
Otsego, U 28 2,812
Otsego Lake, K 24 100
Otsego Lake, W 27 201
Otter Lake, R 28 273
Overisel, T 26. 200
Oxford, S 25 1,978
Owendale, R 28 285
Owosso, S 28 9,629
Oxford, S 29. 1,191
Paines, Q 26 203
Palmyra, G 17 1,250
Palmer, E 16. 700
Palms, F 23.. 30
Palmyra
Kennett, P 20 50
Panama, W 27 225
Paris, R 23 527
Parma, Q 22 100
Parnell, P 30 7
Parkville, V 22 152
Parent, L 2 569
Paradise, V 22 100
Parkville, V 21 127
Paulding, V 22 76
Paw Paw, V 21 1,
Peck, Bell, T 29 9
Pearl, T 29 5
Pellston, S 21. 14
Pentwater, Q 20 2,1
Perry, H 24 1,000
Petersburg, W 23 100
Petoskey, I 23 4,778
Pewamo, S 21. 289
Phoenix, E 14 50
Pickford, T 25 400
Pierport, M 20 160
Pierson, Q 22. 183
Pigeon, O 28.. 687
Pikes Peak, T 29 201
Pinckney, U 27 477
Pinconning, O 26 677
Pittsfield, U 26 293
Plainwell, L 22 1,493
Plymouth, W 28 1,671
Pokagon, W 29 300
Pomona, M 21 200
Pontiac, T 28 14,532
Portage, V 22. 160
Port Austin, N 29 533
Porter, Q 25 50
Port Hope, O 30 344
Port Huron, S 24 18,863
Portland, S 24 1,832
Port Sanilac, Q 31 236
Posen, I 27 263
Potterville, T 24 150
Powers, H 16 511
Prairieville, T 22 250
Prairie Ia, W 25 316
Prescott, N 26 100
Pompeii, F 16 1,800
Pavilion, M 24 250
Quamasseo, O 26 27
Quincy, T 22 100
Quincy, W 24 1,517
Quinnesec, H 15 100
Rabe, P 26.. 100
Ransville, V 28 161
Ray, L 21. 50
Ravenna, E 9 100
Raisin, S 27 42
Rancon, W 25 200
Rapid City, K 22 400
Rapid River, G 18 600
Ravenna, R 2. 500
Ray Center, S 26 100
Reading, W 24 1,102
Redford, U 29. 328
Red Jacket, B 15 421
Red Ridge, V 28 400
Reed City, O 22 1,639
Reeman, Q 20. 250
Reese, P 25 465
Reeds, U 28.. 459
Rens, R 24 45
Reeding, L 15 2,314
Rexton, P 22 300
Richmond, R 28 100
Richland, T 22 275
Richmond S 30 1,277
Richmondville, T 5 200
Ridge, Q 27 240
Ridgeway, V 27 300
Riggsville, H 24 2,0
Riley, S 24 100
Riley Center, S 30 200
Ravenna, Q 24 400
River Rouge, L 29 4,163
Riverside, V 19 150
Rives Jct., P 25 200
Robinson, S 20 170
Rochester, T 24 1,516
Rock, or Maple Ridge, G 17. 75
Rockford, R 22 81
Rockford, D 11 1,0
Rockwood, V 29 500
Rodney, P 29. 2,0
Rogers, I 27. 765
Rollin, W 26 50
Rolland, R 28 100
Romeo, S 29 1,787
Romeo, W 29 100
Rondo, I 24 50
Roscommon, M 25 500
Rosecrans, E 25 60
Rosevill, U 30 350
Ross, S 24 50
Roughly, Q 19 200
Royal Oak, P 29 1,071
Royalton, V 19 1,164
Rudolph, or Port, D 12 81
Ruby, R 31 148
Rudyard, F 24 100
Ruggs, K 23 40
Rushy, E 18. 200
Ruth, P 30..... 150
Sagaing, O 26 300
Saginaw, Q 26 50,510
Sagola, G 15.. 360
St. Charles, Q 26 1,451
St Ives, S 31 2,632
St Helen, M 25 125
St Ignace, ... 2,118
St Louis, T 11 500
St Johns, S 2 4,14
St. Joseph, ... 7,136
Salem, L 28 100
Sand, V 25 35
Sandusky, Q 27 200
Sandusky, P 25 100
Sanford, R 16 100
Sanford, L 12 84
Sanford, Q 8 50
Sanborn, S 2 62
Sault Ste. Marie, P 25 12,61
Sauzedet, G 1 20
Sawyer, W 19 20
Schoolcraft, T 3 85
Schell, V 28. 22
Scotts, V 22 35
Scottville, O 20 841
Scows, O 23 200
Schwa, S 24 300
Schewing, D 28 1,447
Sebard, M 25. 50
Seney, E 20 1,0
Shadeland, P 29 100
Shaftsburg, S 26 26
Shelby, P 19 1,260
Shepardsville, S 25 145
Sherbrend, P 24 825
Sheridan, R 21 16
Sherman, M 24 260
Sherman City, P 23 250
Sherwood, V 23 346
Sidney, T 22 30
Silver Lake, I 22 121
Silver Creek, I 22 50
Silverwood, Q 29 200
Simpsons, K 24 250
Sister Lakes, V 29 50
S. Lyons, Q 23 275
Skandia, E 17. 41
Skaneateles, B 14 266
Sleeper, R 21 100
Smyrna, R 23 250
Sobis, V 19... 100
Solon, K 24 30
Somerset, V 25 1,237
Somerset Center, V 25 200
Sonoma, V 25 4
Souers, O 29. 50
Southfield, L 28 1,680
S. Bentonport, L 22 600
S. Branch, M 26 75
S. Frankfort, L 29 681
S. Haven, L 26 3,777
S. Lyon, L 27 675
S. Marion, L 26 150
S. Range, C 13 1,09
S. Rockwood, V 29 316
Spalding, H 16 40
Spencer, R 24 1,207
Spencer, L 2 200
Spencer Corner, V 14 50
Spring Arbor, T 2 250
Spring Lake, R 20 802
Springville, T 21 40
Springville, J 24 50
Springville, R 28 203
Stanton, M 24 100
Standish, O 26 375
Stanton, S 25 1,173
Stanwood, P 22 90
Stacks, T 28 40
Stephenson, I 16 527
Stephens, V 26 100
Stockton, P 14 100
Stevensville, V 19 245
Stirlingville, P 25 40
Stockbridge, M 22 200
Stockbridge, L 26 663
Stonington, H 18 400
Stockbridge, W 28 30
Stockton, S M 24 100
Stevens, N 26 3 1
Sturgis, W 22 3 6,5
Sullivan, E 20 100
Sumpter Ctr, V 29 80
Summit, Q 24. 200
Sun, H S 23. 285
Sun, Bay, K 21 462
Swartz Creek, S 27 132
Tabor, I 16... 50
Tawas, M 29. 60
Tarr, as City, T 28 1,031
Taylor Center, V 24 75
Tecumseh, V 27 2,232
Temperance, V 24 333
Thompson, W 8 200
Thompson, O 24. 100
Tonia, S 28 100
Thetford, S 28 100
Thompsonville, M 20 815
Thornton, S 31 84
Thomaston, S 29 250
Thetford, P 21 30
Three Oaks, W 19 1,775
Three Rivers, W 22 5,072
Tibbits, V 26 150
Tompkins, T 25 150
Tonquish, I 24 100
Tonia, I 29 50
Tonia, I 24 542
Traverse City, T 27 12,115
Trenton, R 18 100
Trent, Q 21 100
Tuscola, V 29 1,224
Tuscumbia, T 21 2,500
Tuscola, Q 18 597
Twin Lake, T 23 250
Trowbridge, J 24 50
Troy, T 29 102
Trufant, Q 22 350
Turner, N 27.. 500
Tyre, L 20 7
Tyrone, Q 27 25
Tyre, S 27 47
Tyrone, V 25 200
Tyrone, Q 26 270
Tyre, P 20 170
Union, L 24 442
Union, W 21 1,200
Union City, V 2 30
Unionville, P 28 150
Ubly, V 26 30
Vandalia, J 24 100
Vassar, P 19 1,620
Vanderbilt, P 18 260
Vernon, Q 28.. 75
Vermontville, V 20 650
Vernon, S 27 195
Vernon Mills, Q 25 195
Vernon, E 6 428
Vernon, O 9 175
Vicksburg, V 22 1,624
Vienna, J 21 50
Vienna, R 27 250
Vienna, I 21 150
Vogel Center, V 27 150
Vrooman, S 21 250
Vulcan, H 13 1,500
Walkemazoo, Q 28 100
Walcott, W 21 100
Waldenburg, K 27 100
Walhalla, T 9 350
Walkerville, W 27 195
Wales, S 30 126
Wakeshire, V 29 71
Walled Lake, T 28 51
Walk Lake, V 29 160
Wallace, S 12 90
Wallin, V 27 25
Walton, M 22 70
Wells, V 28 70
Warren, L 21 75
Wash, W 22 100
Washington, S 28 58
Watson, M 24 125
Watervliet, T 28 200
Water, K 24 200
Waterford, L 12 728
Wayland, V 26 244
Waterville, P 27 1,117
Watson, T 21 125
Watson, U 17 125
Watson, L 28 1,293
Wayne, M 21 349
Wayne, J 27 40
Wayne, P 24 500
Webberville, V 20 50
Webster, V 20 1,570
Weidman, M 24 50
Westbrook, N 26 1,276
Westside, S 21 50
Wheatland, or Milbrook, P 23 50
Whitehall, R 19 1,177
White Pigeon, W 22 657
Whitecloud, L 26 100
Whitehall, P 27 200
Whitney, L 16 100
Wilson, V 28 300
Wing, P 24 25
Winn, P 12 120
Winterfield, P 28 20
Wixom, P 28 200
Wolverine, L 24 714
Woodburn, S 27 75
Woodland, T 23 904
Woodlawn, G 17 23
Woodstock, V 29 500
Woodville, P 21 20
Worcester, Q 21 8
Worth, O 26 1
Wright, R 21. 1,669
Wyandotte, V 29 8,287
Wyman, Q 23. 200
Yale, R 30 1,223
Yalmar, R 17. 150
Yankee Springs, T 22 676
York, V 27 150
Ypsilanti, V 28 175
Ypsilanti, V 28 6,230
Yuma, M 21.. 150
Zeeland, S 20. 1,982
Zilwaukee, Q 27 914

MINNESOTA.

First Settled at St. Paul, 1849.

Admitted as a Territory, August 1, 1849.

Admitted as a State, May 11, 1858.

Area
Land [illegible] *sq. miles*
Water [illegible] *sq. miles*
Total [illegible] *sq. miles*

Population, Last Census [illegible]

Capital—St Paul.

COUNTIES.

County	Key	Pop.
Aitkin	K 19.	[illegible]
Anoka	P 19	[illegible]
Becker	J 4	[illegible]
Beltrami	E 6.	[illegible]
Benton	O 9.	[illegible]
Big Stone	P 2	[illegible]
Blue Earth,	T 9	[illegible]
Brown,	L 7	[illegible]
Carlton	K 12.	[illegible]
Carver	R 9	[illegible]
Cass	K 5	[illegible]
Chippewa	Q 4	[illegible]
Chisago	O 12.	[illegible]
Clay	J 2	[illegible]
Clearwater	G 5	[illegible]
Cook	R 14	[illegible]
Cottonwood,	T 6	[illegible]
Crow Wing	K 8	[illegible]
Dakota	R 11.	[illegible]
Dodge	U 12	[illegible]
Douglas	N 3	[illegible]
Faribault	V 9	[illegible]
Fillmore	V 16	[illegible]
Freeborn	V 20	[illegible]
Goodhue	S 12	[illegible]
Grant	N 7	[illegible]
Hennepin,	Q 11	[illegible]
Houston	V 16	[illegible]
Hubbard	M 6	[illegible]
Isanti	O 11	[illegible]
Itasca	L 9	[illegible]
Jackson	V 5	[illegible]
Kandiyohi	N 10	[illegible]
Kittson	Q 1	[illegible]
Koochiching	G 9	[illegible]
Lac qui Parle	P 5	[illegible]
Lake	M 14	[illegible]
Lake of the Woods	E 1	[illegible]
Le Sueur	T 10	[illegible]
Lincoln	P 7	[illegible]
Lyon	P 6	[illegible]
McLeod	T 11	[illegible]
Martin	U 5	[illegible]
Meeker	S 10	[illegible]
Mille Lacs	M 12	[illegible]
Morrison	L 10	[illegible]
Mower	V 18	[illegible]
Murray	R 5	[illegible]
Nicollet	S 9	[illegible]
Nobles	R 4	[illegible]
Norman	J 3	[illegible]
Olmsted	U 17	[illegible]
Otter Tail	L 5	[illegible]
Pembina	Q 1	[illegible]
Pine	M 13	[illegible]
Pipestone	R 6	[illegible]
Polk	J 3	[illegible]
Pope	O 10	[illegible]
Ramsey	R 12	[illegible]
Redwood	R 6	[illegible]
Renville	S 6	[illegible]
Rice	T 12	[illegible]
Rock	R 3	[illegible]
Roseau	P 1	[illegible]
St. Louis	H 12	[illegible]
Scott	T 12	[illegible]
Sherburne	O 11	[illegible]
Sibley	S 8	[illegible]
Stearns	N 9	[illegible]
Steele	U 14	[illegible]
Stevens	P 4	[illegible]
Swift	P 8	[illegible]
Todd	L 8	[illegible]
Traverse	P 3	[illegible]
Wabasha	U 13	[illegible]
Wadena	L 7	[illegible]
Waseca	U 11	[illegible]
Washington	R 13	[illegible]
Watonwan	S 7	[illegible]
Winona	V 15	[illegible]
Wright	O 11	[illegible]
Yellow Medicine	P 6	[illegible]

TOWNS.

Town	Key
Ada,	H 12
Adams	W [illegible]
Adrian	V [illegible]
Afton	R 12
Akeley	L 7
Alaska	[illegible]
Alden	K 10
Albert Lea	[illegible]
Albion	K 1
Alexandria	[illegible]
Alma City	[illegible]
Alma	L 5
Alma	V 6
Alpha	U 12
Alpha	V 10
Altona	L 6
Alexandria	N 5
Amboy	V 6
Ames	[illegible]
Andover	[illegible]
Anoka	O 11
Appleton	P [illegible]
Arago	L 6
Arco	S 3
Argyle	D 1
Arlington	S 9
Arnold	I 14
Total	[illegible]

Ashby, M. 4.. 334
Ashcreek, W. 2 50
Aspelund, I. 12 50
Atkinson, K. 12 [illegible]
Atwater, Q. 7. [illegible]
Audubon, J. 4. [illegible]
Aurora, G. 13. 1,019
Austin, Y. 12.. 6,900
Averill, I. 2... 50
Avoca, U. 4 212
Avon, O. 7 277

Backus, [illegible] 184
Badger, [illegible] 30
Bagley, [illegible] 501
[illegible] 304
Bald Eagle [illegible] 50
Barrett, P. 16.. 50
Barrett, W. 12 129
Barrett, K. 10 50
Barrettville, [illegible] K. 2 [illegible]
[illegible] K. 12 [illegible]
[illegible] N. 3.. 278
Barry, O. 2... 105
Basset, H. 11 77
Bath 82
Battle Lake, [illegible] L. 4 [illegible]
Baudette, or Beaulette, [illegible] C. 7 [illegible]
Baylake, L. 9. 150
Beardsley, O. 1 184
Beaver Bay, [illegible] E. 16 200
Beaver Creek, [illegible] W. 2 [illegible]
Becker, P. 9... 200
Belgrade, O. 3. 448
Belleplaine, [illegible] S. 9 1,204
[illegible] O. 8 50
Beltrami, G. 2 149
Belvidere Mills, S. 13.. 50
Belview, S. 5.. 200
[illegible] H. 9 [illegible]
[illegible] H. 9 [illegible]
Benson, [illegible]
Benton Jct., [illegible] R. 3 [illegible]
Berg, S. 11.... [illegible]
Bern, T. 12 [illegible]
[illegible] N. 12 [illegible]
[illegible] 253
Bethel, [illegible] 221
Bigelow, W. 4. [illegible]
Big Falls, E. 9 [illegible]
[illegible] 167
[illegible] 225
Bingham Lake, U. 6.. [illegible]
Bird Island, [illegible] 761
[illegible] 1,[illegible]
[illegible] 100
[illegible] 50
[illegible] 250
[illegible] Prairie, V. 11 [illegible]
Blue Earth, [illegible] V. 8 2,[illegible]
Bluffton, L. 5. 148
[illegible] 100
[illegible] 1,[illegible]
[illegible] 284
[illegible] 120
[illegible] 50
[illegible] 131
[illegible] 184
[illegible] 226
[illegible] 2,817
[illegible] 281
[illegible] 500
Brackenridge, [illegible] V. 1. 50
Brackenridge, [illegible] L. 2 1,840
Brewster, V. 4 311
[illegible] W. 9 232
[illegible] O. 10 75
Brighton, T. 8 200
Brookway, [illegible] O. 18 7
Bronson, C. 2 161
Brookpark [illegible] N. 12 200
Brooks, F. 3... 125
Brookston, J. 12 100
Brooten, O. 6... 362
Browerville, [illegible] M. 6 [illegible]
Brownsdale, [illegible] V. 12 264
Brownsville [illegible] V. 1. 361
Brownton, R. 7 749
Brown Valley, [illegible] O. 1 1,078
Bruno, L. 12.. 229
Brunswick, [illegible] N. 10 [illegible]
Buckman, N. 9 137
Buffalo, Q. 9. 1,227
Buffalo Lake, [illegible] R. 7 371
Buhl, G. 12... 1,005
Burtrum, N. 7 217
Butterfield, [illegible] U. 5 377
Byron, U. 12.. 272

Caledonia, [illegible] V. 10 1,372
Callaway, I. 4 276
Calumet, H. 10 245
Cambridge, [illegible] O. 11 900
Campbell, M. 4 [illegible]
Canby, R. 3.. 1,728
Cannon Falls, [illegible] S. 12 1,185
Canosia, J. 13. [illegible]
Canton, W. 14 [illegible]
Canyon, I. 13.. [illegible]
Cardigan, P. 16 40
Carimona, [illegible] V. 14 100
Carlos, N. 5... 97
Carlton, K. 13. 97
Carmody, O. 10 60
Carver, R. 13. 371
Cass Lake, [illegible] H. 4 2,011
Castle Rock, [illegible] S. 15 50
Cedar Lake, [illegible] L. 9 75
Cedar Mills... 75
Center City, [illegible] P. 11 292
Centerville, [illegible] O. 16 200
Ceylon, W. 7.. 320
Champlin, [illegible] O. 14 350
Chandler, U. 3 225
Chanhassen, [illegible] R. 14 164
Chaska, R. 13. 2,070
Chatfield, V. 14 1,228
Chester, U. 13. 60
Chisago City, [illegible] P. 11 276
Chisholm, [illegible] H. 11 7,684
Choice, V. 15. 59
Chokio, O. 3... 328
Clara City, [illegible] Q. 3 587

Claremont, [illegible] I. 7 275
Clarissa, M. 6. 364
Clarkfield, R. 4 600
Clarks Grove, [illegible] V. 14 80
Clear Lake, [illegible] P. 9 263
Clear Water, [illegible] W. 8 311
Clements, T. 6 142
Cleveland, T. 9 212
Climax, G. 1.. 269
Clinton, O. 2.. 84
Clinton Falls, [illegible] I. 11 75
Clitherall, L. 4 181
Clontarf, P. 4. 143
Cloquet, K. 13. 7,021
Cobden, T. 6... 87
Cohasset, H. 10 321
Cokato, Q. 8... 718
Cold Spring, [illegible] P. 8 794
Coleraine, [illegible] H. 10 1,013
Collegeville, [illegible] O. 8 240
Cologne, R. 9.. 200
Columbia Heights 500
Comfrey, U. 6. 228
Comstock, K. 2 200
Concord, U. 12 111
Constance, [illegible] P. 11 50
Cook, F. 12.... 75
Cormorant, J. 3 75
Cornell, N. 11. 75
Correll, P. 3.. 102
Cort, H. 10.... 300
Cosmos, R. 7... 146
Cottage Grove, [illegible] R. 12 125
Cotton, I. 13.. 278
Cottonwood, [illegible] S. 4 770
Courtland, T. 8 208
Cove, M. 9.... 84
Credit River, [illegible] R. 11 77
Cromwell, K. 11 113
Crookston, F. 2 7,[illegible]
Crystal Bay 141
Culver, J. 12 206
Curdo, I. 4 [illegible]
Cushing, M. 7. [illegible]
Cyrus, O. 4.... 272

Dakota, U. 16. 140
Dalton, M. 4.. 175
Danube, R. 6.. 217
Danvers, P. 1 210
Darfur, U. 6. 75
Darwin, Q. 8.. 75
Dassel, Q. 8. 147
Davenport, Q. 3 1,[illegible]
Dayton, P. 10 [illegible]
[illegible] 231
Deer Creek, [illegible] L. 5 313
Deer River, [illegible] H. 9 900
Deer Wood, [illegible] L. 9 580
De Graff, P. 5. 215
Delano, Q. 5. 1,061
Delavan, V. 9. 284
Delhi, S. 5.... 120
Dell, W. 9.... 50
Denison, T. 11 184
Dent, K. 4.... 291
Detroit, J. 4... 2,817
Dexter, V. 12.. 281
Dillworth, J. 2 500
Dodge Center, [illegible] U. 12 957
Donaldson, C. 1 122
Donnelly, O. 3. 276
Doran, M. 2... 92
Morris, L. 9... 80
Douglas, U. 12. 75
Dover, T. 14.. 275
Dresbach, U. 16 174
Dresselville 125
Drummond, [illegible] I. 14 100
Duelm, O. 9... 75
Duluth, J. 14.. 78,166
Dumfries, T. 14 100
Dumont, N. 2. 188
Dundas, S. 11. 327
Dundee, V. 11 [illegible]
Dunnell, U. 6.. 170

Eagle Bend, [illegible] M. 6 534
Eagle Lake, [illegible] T. 9 231
E. Grand Fks., [illegible] F. 1 2,[illegible]
Easton, V. 9.. 202
E. St. Cloud, [illegible] O. 8 600
Echo, R. 5.... 130
Eden Valley, [illegible] P. 7 740
Edgerton, V. 3 381
Edina Mills.. 1,191
Eitzen, W. 16. 200
Elba, U. 14.. 171
Elbow Lake, [illegible] M. 3 771
Eldred, G. 1 75
Elgin, U. 13... 324
Elizabeth, L. 3 169
Elk River, [illegible] P. 10 850
Elkton, V. 12. 86
Ellendale, V. 11 204
Ellsworth, W. 3 [illegible]
Elmdale, N. 8. 50
Elmer [illegible] 50
Elmore, W. 8. 790
Ely, F. 14..... 3,572
Elysian, T. 10. 315
Emmons, W. 10 221
Empire City, [illegible] S. 11 70
Erdahl, M. 4.. 85
Erhard, K. 3.. 100
Erskine, G. 3.. 321
Eslarn, Q. 6.. 200
Etter, L. 12... 50
Euclid, F. 2.. 128
Eureka 100
Evan, T. 6.... 112
Evansville, M. 4 389
Eveleth, H. 12. 7,076
Excelsior, L. 13 1,105
Eyota, U. 14.. 423

Fairbanks, [illegible] R. 14 75
Fairfax, S. 7.. 815
Fairhaven, P. 7 145
Fairmont, V. 8 2,978
Fall Lake.... 125
Faribault, T. 11 9,001
Farmington, [illegible] S. 11 1,024
Farris, H. 7... 143
Farwell, N. 4. 141
Fe[illegible] 149
Fergus Falls, [illegible] L. 3 6,887

Fertile, G. 3.. 614
Finlayson, [illegible] M. 11 186
Fisher, F. 1... 328
Floodwood, [illegible] J. 11 481
Florence, T. 3. 120
Florenton, G. 12 75
Foley, O. 9.... 710
Fond du Lac, [illegible] K. 13 349
Forest City, [illegible] Q. 7 140
Forest Lake, [illegible] O. 16 40
Foreston, N. 9. 204
Ft. Ripley, [illegible] M. 9 50
Ft. Snelling, [illegible] R. 15 800
Fosston, G. 4.. 1,075
Fountain, V. 14 321
Foxhome, L. 2. 296
Foxlake, V. 7. 78
Franklin, S. 6. 139
Frazee, K. 4. 1,016
Freeborn, V. 10 112
Freeport, O. 7. 140
Fridley, P. 15. 200
Frontenac, [illegible] S. 13 275
Frost, W. 9... 138
Fulda, V. 4... 743
Funkley, F. 7. 39

Garden City, [illegible] U. 8 263
Garfield, N. 5. 160
Gaskin, [illegible] 107
Gary, H. 3... 254
Gaylord, S. 8.. 650
Geneva, V. 11. 148
Gentilly, G. 2. 100
Georgetown, [illegible] I. 2 182
Ghent, S. 3... 216
Gibbon, S. 7... 333
Gilbert, G. 13. 1,500
Gilman, N. 9.. 120
Gladstone, [illegible] Q. 16 500
Glencoe, R. 8. 1,788
Glenville, W. 11 [illegible]
Glenwood, O. 3 2,[illegible]
Glester, Q. 16. 60
Glyndon, J. 2.. 200
Goldenvalley, [illegible] J. 14 692
Goodhue, T. 13 108
Good Thunder, [illegible] U. 8 149
Gordonsville, [illegible] W. 11 128
Graceville, O. 2 987
Granada, V. 8. [illegible]
Grand Falls, [illegible] E. 9 100
Grand Marais, [illegible] B. 14 235
Grand Meadow, V. 13.. 752
Grand Portage, [illegible] B. 16 362
Grand Rapids, [illegible] I. 10 2,239
Granger, W. 14 111
Granite Falls, [illegible] R. 4 1,154
Grasston, N. 11 185
Gravelville, [illegible] M. 8 987
Greenbush, C. 3 274
Green Isle, R. 9 279
Greenland, T. 9 50
Greenleafton, [illegible] W. 13 50
Green Valley, [illegible] S. 4 60
Grey Eagle, [illegible] N. 6 78
Grogan, T. 7.. 50
Grove City, [illegible] Q. 7 [illegible]
Grovelake, O. 5 [illegible]

Hackensack, [illegible] J. 7 84
Hader, T. 12.. 65
Hadley, U. 4.. 126
Hagan, Q. 4... 50
Hallock, C. 1. 419
Halloway [illegible]
Halma, [illegible] 60
Halstad, H. 1 [illegible]
Hamburg, R. 9 [illegible]
Hamel, P. 13.. 125
Hamilton, V. 13 271
Hammond, [illegible] T. 13 241
Hampton, S. 11 100
Hancock, O. 4. 721
Hanley Falls, [illegible] R. 8 275
Hanover, O. 13 267
Hanska, U. 7.. 310
Hardwick, V. 2 292
Harmony, [illegible] W. 14 [illegible]
Harris, O. 12.. [illegible]
Hartland, V. 1 227
Hastings, R. 12 [illegible]
Hasty, P. 9... 50
Hatfield, U. 3. 50
Hawick, P. 6.. 50
Hawley, J. 3.. 800
Hayfield, U. 12 786
Hayward, V. 11 90
Hazel Run, [illegible] R. 4 125
Hector, R. 7.. 873
[illegible] S. 10 111
Helena, S. 10.. 60
Henderson, [illegible] N. 9 753
Hendricks, S. 2 106
Hendrum, H. 1 375
Henning, L. 5. 993
Henriette, [illegible] N. 11 75
Herman, N. 3. 604
Heron Lake, [illegible] V. 5 80
Hewitt, L. 6... 322
Hibbing, H. 11 8,832
High Forest, [illegible] V. 12 127
Hill City, I. 9 229
Hills, W. 2... 398
Hinckley, [illegible] M. 11 673
Hines, G. 7.... 100
Hitterdal, J. 3 150
Hoffman, N. 4. 391
Hokah, V. 16 100
Holding [illegible] 276
Holdingford, [illegible] N. 7 350
Holdridge, [illegible] Q. 10 275
Holland, U. 3. 293
Holloway, P. 4 215
Holman, H. 10 88
Holmes City, [illegible] N. 5 100
Holyoke, L. 13 97
Homer, U. 15 100
Hopkins, Q. 8 3,000

Hornby, H. 14. 75
Hortons, J. 6.. 50
Houston, V. 15 700
Hovland, B. 15 211
Howard Lake, [illegible] Q. 8 626
Hubbard, J. 6. 300
Hugo, P. 10... 264
Humboldt, B. 1 130
Huntley, V. 8. 150
Hutchinson, [illegible] R. 8 2,368

Independence, [illegible] J. 13 177
International Falls, C. 10. 1,478
Invergrove, [illegible] R. 16 200
Iona, or Iona Lake, U. 4.. 300
Iron, H. 12... 84
Irving, P. 6... 50
Isanti, O. 11.. 316
Island Lake, [illegible] F. 6 50
Ivanhoe, S. 3.. 481

Jackson, W. 6. 1,907
Janesville, [illegible] U. 10 1,175
Jasper, V. 2... 701
Jeffers, U. 5... 227
Jenkins, K. 8. 150
Johnson, O. 2.. 192
Jordan, S. 10.. 141
Judson, T. 8.. 50

Kalavala, [illegible] K. 11 150
Kanaranzi, [illegible] W. 3 77
Kandiyohi, [illegible] Q. 6 185
Karlstad, C. 2. 533
Kasota, T. 9.. 700
Kasson, U. 12. 962
Keegan, T. 14. 70
Keewatin, [illegible] H. 11 197
Kelliher, F. 7. 294
Kellogg, T. 14. 172
Kelsey, I. 12.. 183
Kennedy, U. 1 [illegible]
Kenneth, V. 3. 100
Kensington, [illegible] N. 4 214
Kent, L. 2.... 50
Kenyon, T. 11. 1,237
Kerkhoven, [illegible] P. 5 432
Keywest, F. 2 50
Kiester, W. 9. 258
Kilkenny, T. 10 [illegible]
Kimball, P. 8. 312
Kinbrae, V. 4. [illegible]
Kingston, P. 8 240
Kinney 80
Knapp, Q. 8... 50
Kost, O. 12... 75
Knife River, [illegible] J. 15 191
Kragnes, I. 2. 50
Kroschel, M. 11 [illegible]

Lac qui Parle, [illegible] Q. 3 100
La Crescent, [illegible] V. 16 372
Lafayette, S. 8 195
L. Benton, T. 2 844
Lake City, [illegible] S. 13 3,900
L. Crystal, U. 8 1,055
Lake Elmo, [illegible] Q. 12 75
Lakefield, V. 5 921
Lake Fremont 17
L. Henry, P. 7 [illegible]
Lakeland, A. 12 [illegible]
Lake Park, J. 3 710
Lakeville, S. 11 [illegible]
L. Wilson, U. 3 249
Lakewood, J. 14 133
Lamberton, [illegible] T. 5 652
Lancaster, B. 2 204
Lanesboro, [illegible] V. 14 987
Lansing, V. 11 100
Laporte, I. 7.. 146
Laprairie, I. 10 40
La Salle, U. 7. 75
Latona, J. 6.. 50
Lengby, G. 4.. 107
Lenora, W. 14 80
Lerdal, V. 11. 50
Le Roy, W. 13 562
Lester Prairie, [illegible] R. 8 420
Le Sueur, S. 9. 1,755
Lesueur Cen., [illegible] T. 9 741
Lewiston, U. 15 153
Lewisville [illegible]
Lexington, S. 9 400
Lindstrom, [illegible] P. 18 722
Lismore, V. 9.. 50
Litchfield, Q. 7 2,[illegible]
Lit. Canada, [illegible] P. 16 124
Little Falls, [illegible] N. 8 6,078
Little Forks, [illegible] D. 10 [illegible]
Littlepine, J. 9 78
London, W. 11. [illegible]
Long Lake, [illegible] O. 12 164
Long Prairie, [illegible] M. 6 1,[illegible]
Longville, I. 8 100
Lonsdale, S. 10 271
Loretta, P. 10 75
Louisburg, Q. 3 88
Lowry, N. 5 [illegible]
Lucan, T. 5.. 98
Luce, K. 4.... 120
Lutsen, C. 10 [illegible]
Luverne, V. 3 2,[illegible]
Luxemburg, [illegible] O. 2 90
Lyle, W. 12... 372
Lynd, T. 3.... 200

McGregor, [illegible] K. 11 126
McIntosh, G. 4 634
McKinley, [illegible] H. 13 411
Mabel, W. 15.. 749
Madelia, U. 8. 1,273
Madison, Q. 3. 1,811
Madison Lake, [illegible] T. 9 335
Magnolia, V. 3 189
Mahnomen, [illegible] H. 4 796
Mahtowa, [illegible] K. 12 383
Maine Prairie, [illegible] P. 8 51
Mallard, H. 5. 78

Malung, C. 4.. 50
Manannah, P. 7 85
Manchester, [illegible] V. 10 80
Manitoba Jct., [illegible] J. 3 180
Mankato, U. 9. 10,365
Mantorville, [illegible] U. 12 410
Maplebay, V. 5 110
Maple Lake, [illegible] P. 8 22
Maple Plain, [illegible] Q. 13 225
Mapleton, U. 9 862
Marble, H. 10. 887
Marcy, I. 15.. 50
Marietta, Q. 2. 238
Marine Mills, [illegible] P. 12 494
Marshall, S. 4. 2,152
Marystown, [illegible] R. 10 70
Mayer, R. 9... 151
Maynard, R. 5 386
Mazeppa, T. 13 171
Medford, T. 11 140
Meire Grove, [illegible] O. 6 163
Melby, M. 4... 90
Melrose, O. 7. 2,794
Menahga, K. 6 46
Mendota, R. 15 245
Mentor, G. 3.. 222
Meriden, U. 10 100
Mesaba, G. 13. 84
Middle River, [illegible] D. 3 149
Midway, K. 13 [illegible]
Milaca, N. 10. 1,192
Milan, Q. 4.... 468
Millersburg, [illegible] S. 10 70
Millerville, [illegible] M. 4 140
Millville, T. 13 156
Milroy, S. 4.. 137
Minneapolis, [illegible] Q. 15 301,408
Minneiska, [illegible] T. 14 395
Minneota, S. 8 819
Minnesota City, [illegible] U. 15 211
Minnesota Lake, V. 9.. 445
Minnetonka Beach 166
Minnetonka Mills 60
Mizpah, F. 8.. 149
Money Creek, [illegible] V. 15 50
Monterey, V. 6 175
Montevideo, [illegible] Q. 4 3,056
Montgomery, [illegible] S. 10 1,267
Monticello, [illegible] P. 9 858
Montrose, Q. 9 284
Moorehead, J. 2 4,840
Moose Lake .. 526
Mora, N. 11... 892
Morgan, T. 5. [illegible]
Morris, O. 3.. [illegible]
Morristown, [illegible] T. 12 [illegible]
Morton, S. 6.. 761
Motley, L. 7.. 128
Mound, Q. 13. 300
Mountain Lake, [illegible] U. 6 [illegible]
Mt. Iron, G. 12 [illegible]
Monger, J. 13. 150
Mudock, P. 5. 288
Myers, R. 4... 85
Myrtle, W. 11. 45

Nay, H. 6 50
Nashua, M. 2.. 271
Nashwauk, [illegible] H. 10 2,080
Nassau, Q. 2. 222
Nelson, N. 5... 157
Nerstrand, [illegible] T. 14 292
Nevis, J. 6.... 238
New Auburn, [illegible] S. 8 264
New Brighton, [illegible] U. 15 375
New Duluth, [illegible] K. 12 800
New Folsom, [illegible] U. 3 200
New Germany, [illegible] U. 9 240
New Hartford, [illegible] U. 16 50
New London, [illegible] P. 6 418
Newmarket, [illegible] U. 10 904
New Munich, [illegible] O. 7 100
Newport, R. 16 [illegible]
New Prague, [illegible] S. 16 1,[illegible]
New Richland, [illegible] V. 10 85
New Trier, [illegible] S. 12 144
New Ulm, T. 8 5,648
New York Mills, K. 5.. 4,474
Nickerson, [illegible] L. 13 80
Nicollet, T. 8. 328
Nielsville, G. 2 200
Norcross, N. 6. 177
N. Branch, [illegible] O. 12 642
Northcote, R. 1 98
Northfield, [illegible] S. 11 3,261
Northmankato, [illegible] T. 9 1,279
Northome, F. 8 206
N. Prairie, N. 8 100
N. Redwood, [illegible] S. 6 145
N. St. Paul, [illegible] P. 16 1,464
Norway Lake, [illegible] P. 6 40
Norwood, R. 9. 22
Nymore, or Bemidji, H. 6 [illegible]

Oakland, V. 11 140
Odessa, P. 2.. 235
Odin, V. 6.... 139
Ogema, I. 4... 171
Ogilvie, N. 10 258
Oklee, F. 4.... 100
Olivia, R. 6... 560
Onamia, M. 9.. 314
Orleans, B. 1.. 100
Ormsby, V. 7.. 132
Orono, T. 13. 196
Ortonville, P. 2 1,774
Osage, J. 5.... 79
Oskiis, N. 6... 1,013
Osio, E. 1..... 314
Osseo, P. 14... 300
Ostrander, [illegible] W. 13 175

Ottertail, L. 5. 156
Ottawa 212
Owatonna, [illegible] U. 11 5,658

Parkers Pra., [illegible] 583
Park Rapids, [illegible] J. 6 1,[illegible]
Paupores [illegible]
Payne, I. 12.. [illegible]
Paynesville, [illegible] P. 7 [illegible]
Pelan, C. 2.... 150
Pelican Rapids, [illegible] K. 3 1,[illegible]
Pemberton, [illegible] P. 9 100
Pennock, Q. 5. 189
Pequot, K. 8.. [illegible]
Perham, K. 5. 1,[illegible]
Perley, I. 1... 188
Peterson, V. 15 266
Petrell, H. 14. 200
Philbrook, L. 6 100
Pickwick, U. 16 150
Pierz, M. 8.... 45
Pike, G. 12.... 300
Pillager, L. 7. 216
Pinehurst, N. 7 60
Pine City, [illegible] N. 12 1,258
Pine Island, [illegible] T. 12 834
Pine River, [illegible] K. 8 329
Pipestone, U. 3 2,[illegible]
Plainview, [illegible] T. 14 1,[illegible]
Plato, R. S.... 238
Pleasant Prairie, V. 8 90
Plummer, F. 3 139
Ponsford, J. 5. 50
Porter, S. 3... [illegible]
Potsdam, T. 13 100
Pratt, U. 11.. [illegible]
Preston, V. 14. 1,[illegible]
Princeton, O. 13 1,[illegible]
Prior Lake, [illegible] R. 10 [illegible]
Proctor, J. 13 [illegible]
Proctornott .. 2,[illegible]
Prosper, W. 14 100
Puposky, G. 6.

Racine, V. 13. 202
Randall, M. 7. 195
Randolph, S. 11 182
Ranier, C. 10.. 190
Rapidan Mills, [illegible] V. 9 60
Ray, D. 10.... [illegible]
Raymond, Q. 5 [illegible]
Reading, V. 4. 12[illegible]
Redby, F. 6... 92
Redlake, F. 6. 92
Red Lake Falls, F. 9.. 1,[illegible]
Red Wing, [illegible] S. 15 10,[illegible]
Redwood, S. 6 [illegible]
Redwood Falls, S. 5.. 1,[illegible]
Reeds, T. 14.. [illegible]
Reno, W. 16.. 102
Renville, R. 5. 1,[illegible]
Revere, T. 5.. [illegible]
Rice, N. 8... [illegible]
Riceford, W. 15 [illegible]
Richfield ..... [illegible]
Richland, T. 14 [illegible]
Richmond, P. 7 [illegible]
Rich Valley, [illegible] S. 16 100
Richville, K. 4 [illegible]
Richwood, J. 4 97
Robbinsdale, [illegible] P. 14 [illegible]
Rochester, [illegible] U. 15 7,844
Rockcreek, [illegible] N. 12 [illegible]
Rockdell, U. 12 [illegible]
Rockford, G. 9 [illegible]
Rockville, O. 8 [illegible]
Rogers, O. 13.. 100
Rolling, J. 3... [illegible]
Rolling Stone, [illegible] U. 15 [illegible]
Romney, O. 9. [illegible]
Roosevelt, C. 8 [illegible]
Roscoe, P. 7.. 12
Roseau, B. 4. 644
Rosecreek, [illegible] W. 2 202
Rosemount, [illegible] S. 17 [illegible]
Rothsay, L. 2. [illegible]
Round Lake, [illegible] W. 4 [illegible]
Royalton, N. 8 [illegible]
Rush City, [illegible] O. 12 363
Rushford, V. 15 1,011
Rushford 689
Rushmore, V. 4 [illegible]
Rush River, [illegible] S. 8 [illegible]
Russell, T. 3.. 262
Rutledge, T. 3. 290
Rutledge, L. 12 89

Sabin, J. 2.. 300
Sacred Heart, [illegible] R. 5 187
St. Augusta, [illegible] O. 8 [illegible]
St. Bonifacius, [illegible] R. 3. 275
St. Charles, [illegible] U. 14 1,[illegible]
St. Clair, U. 9. [illegible]
St. Cloud, O. S 10,[illegible]
St. Francis, [illegible] P. 10 [illegible]
St. Hilaire, [illegible] F. 3 168
St. James, U. 7 2,012
St. Joseph, O. S [illegible]
St. Leo, R. 3.. [illegible]
St. Louis Park 1,[illegible]
St. Martin, O. 7 177
St. Mathias, [illegible] M. 8 [illegible]
St. Michael, [illegible] O. 13 101
St. Michael .. 223
ST. PAUL, [illegible] O. 16 214,744
St. Paul Park [illegible] R. 16 832
St. Peter, T. 9 4,176
St. Vincent, [illegible] R. 1 328
Sanborn, T. 6.. 462
Sandstone, [illegible] M. 12 1,818
Sargeant, V. 12 76
Sartell .. 240
Sauk Center, [illegible] U. 6 2,154
Sauk Rapids, [illegible] O. 8 1,745
Savage, R. 10. 330

Scandia, K. 13 572
Schroeder, [illegible] R. 13 60
Seaforth, S. 5. 158
Sebeka, K. 6.. 128
Sedan, O. 5... 127
Sellwood 100
Shafer, P. 12.. 50
Shakopee, R. 14 2,[illegible]
Sheldon ..... [illegible]
Shelly, H. 1.. [illegible]
Sherburn, V. 7 844
Shevlin, G. 5.. 172
Silver Creek, [illegible] P. 9 50
Silver Lake, [illegible] R. 8 82
Simpson, U. 13 80
Skibo, G. 14.. 200
Slayton, U. 4.. 87
Sleepy Eye, [illegible] T. 7 2,[illegible]
Smith Lake, [illegible] Q. 8 [illegible]
Smith Mill, [illegible] U. 9 60
Solway, G. 6.. [illegible]
S. Bemidji, or Nymore, H. 6 [illegible]
S. Haven, P. 8 287
S. Park, Q. 16. 600
S. St. Paul, R. 16 4,510
S. Stillwater, [illegible] Q. 12 1,343
Sparta, H. 13. 50
Spencer Brook, [illegible] O. 10 50
Spicer, P. 6... 228
Spooner, C. 7.. 668
Springfield, [illegible] T. 1 1,482
Spring Grove, [illegible] W. 15 620
Spring Hill, [illegible] O. 1 100
Spring Lake, [illegible] O. 11 200
Springpark, [illegible] R. 10 100
Springvale, [illegible] O. 10 100
Spring Valley, [illegible] V. 13 1,817
Stacy, P. 11... 75
Stanchfield, [illegible] O. 11 50
Stanton, S. 11. 75
Staples, L. 7.. 2,[illegible]
Starbuck, O. 4. 497
Steele Center, [illegible] U. 11 [illegible]
Steen, W. 3... 100
Stephen, D. 1.. 412
Sterling Cen., [illegible] U. S 50
Stevenson, [illegible] H. 11 200
Stewart, R. 7. 499
Stewartville, [illegible] V. 13 794
Stillwater, [illegible] Q. 12 10,198
Stockholm, [illegible] Q. 8 77
Stockton, [illegible] 100
Storden, U. 8. 100
Strandquist, [illegible] D. 3 75
Strathcona, [illegible] 60
Sturgeon Lake, [illegible] L. 12 187
Sumter, R. S.. 50
Sunburg, P. 5. [illegible]
Sundahl, H. 3. 100
Sunby, J. 13.. 200
Sunrise, O. 12. 100
Swan River, [illegible] I. 17 80
Swanville, N. 7 97

Tabor, E. 1... [illegible]
Taconite, H. 10 349
Taopi, W. 13.. 100
Taunton, S. 3. 50
Tawney, W. 15 434
Taylors Falls, [illegible] P. 12 [illegible]
Tenney, M. 2.. 187
Tenstrike, G. S 250
Terrace, O. 5.. 50
Terrebonne, [illegible] F 50
Theilman, S. 13 75
Thief River Falls, E. 3.. 714
Thomson, K. 100
Tintah, M. 2.. 247
Tofte, B. 13... 240
Tomsonite 100
Tonka, R. 10.. 107
Tower, F. 13.. 1,111
Tracy, T. 4... 1,340
Traverse, T. S. 65
Triumph, V. 7. 247
Trosky, U. 2.. 181
Truman, V. 7.. 451
Turtle River, [illegible] G. 7 108
Twin Lakes, [illegible] W. 10 65
Twin Valley, [illegible] 43

Two Harbors, [illegible] I. 15 1,[illegible]
Tyler, T. [illegible] 644
Ulen, I. 3..... 428

Underwood, [illegible] I. 4 178
Urbank, M. 4.. 50
Utica, U. 14... 172

Valleycreek, [illegible] R. 12 125
Vasa, S. 12.... 200
Verdi, T. 2... 150
Vergas, K. 4.. 237
Vermillion, [illegible] S. 14 161
Verndale, L. 6 538
Vernon Center, [illegible] U. 8 289
Vesell, S. 10.. 300
Vesta, S. 5.... 243
Viking, E. 2... 205
Villard, N. 5... 260
Vining, L. 5.. 212
Viola, U. 14.. 140
Virginia, G. 12 10,473

Wabasha, T. 14 2,622
Wabasso, T. 5 345
Waconia, R. 9. 817
Wadena, L. 6. 1,820
Wahkon, or Lawrence, [illegible] M. 10 260
Waite Park, [illegible] O. 8 406
Walker, I. 7... 917
Walnut Grove, [illegible] T. 4 366
Walters, W. 10 103
Waltham, V. 12 170
Wanamingo, [illegible] T. 12 120
Wanda, T. 5.. 129
Wangs, T. 12. 75
Warren, I. 11... 300
Ward Springs, N. 2 100
Warren, E. 2.. 1,613
Warroad, B. 5 927
Warsaw, T. 10 150
Waseca, U. 10. 3,054
Washington, [illegible] V. 13 100
Wasioja, U. 12 125
Waterford, [illegible] S. 11 150
Watertown, [illegible] Q. 9 465
Waterville, [illegible] T. 10 1,273
Watkins, P. 8. 366
Watson, Q. 4. 152
Waubun, I. 3.. 230
Waverly, Q. 9 460
Wayzata, [illegible] Q. 10-Q. 13 492
Weaver, T. 14. 125
Webster, S. 11. 60
Wegdahl, N. 3 85
Weggeland, [illegible] L. 4 50
Welcome, V. 7 543
Wells, V. 9... 1,755
Wemc, G. 5... 175
Wendell, M. 3. 175
Wesely 235
Westbrook, [illegible] U. 5 429
W. Concord, [illegible] U. 12 584
Western, M. 3. 50
W. Minneapolis, Q. 11 3,022
Westport, O. 6 65
W. St. Paul, [illegible] Q. 11 2,660
W. Union, N. 2 161
Whalan, V. 15. 1,121
Wheatland, [illegible] S. 10 85
Wheaton, N. 2. 1,[illegible]
Wheatville, I. 2 [illegible]
White Bear Beach, P. 16 1,[illegible]
White Bear Lake, P. 16. 1,565
White Earth, [illegible] I. 4 [illegible]
Wilder, V. 5.. [illegible]
Willmar, Q. 6. [illegible]
Willow River, [illegible] L. 12 212
Wilmont, V. 4 258
Wilton, H. 6.. 215
Windom, V. 6. 1,749
Winger, G. 3.. 150
Winnebago, [illegible] V. S 1,554
Winnipeg Jct., [illegible] J. 3 180
Winona, U. 15. 18,583
Winsor, G. 5.. 50
Winsted, Q. S. 296
Winthrop, S. 8 1,043
Winton, F. 14. 390
Wiscoy, U. 15. 150
Witoka, U. 15. 150
Wolverton, K. 1 136
Woodcocks, [illegible] O. 10 75
Woodlake, S. 5 292
Woodstock, [illegible] U. 3 226
Worthington, [illegible] V. 4 2,385
Wreushall, [illegible] K. 13 690
Wrightstown, [illegible] L. 5 50
Wykoff, V. 13. 450
Wylie, F. 2... 50
Wyoming, P. 11 207

Young America, [illegible] R. 3 303

Zimmerman, [illegible] P. 10 150
Zumbro Falls, [illegible] T. 13 208
Zumbrota, [illegible] T. 12 1,138

MISSISSIPPI.

First Settled at Natchez, 1716.
Admitted as a Territory, April 7, 1798.
Admitted as a St., Dec. 10, 1817.
Area:
Land, 46,362 sq. miles.
Water, 503 square miles.
Total, 46,865 sq. miles.
Population, Last Census, 1,797,114.
Capital—Jackson.

COUNTIES.

County	*Key*	*Pop.*
Adams, P. 3...	25,265	
Alcorn, A. 12.	18,159	
Amite, R. 5...	22,954	
Attala, J. 9...	28,851	
Benton, B. 11.	10,245	
Bolivar, P. 4..	48,905	
Calhoun, F. 10	17,726	
Carroll, H. 8..	23,139	
Chickasaw, [illegible] F. 11	22,846	
Choctaw, H. 10	14,357	
Claiborne, N. 4	17,403	
Clarke, N. 12.	21,630	
Clay, G. 12...	20,203	
Coahoma, D. 6.	34,217	
Copiah, O. 6..	35,914	
Covington, P. 9	16,969	
De Soto, B. 8.	23,130	
Forrest, Q. 11.	20,722	
Franklin, P. 5.	[illegible]	
George, S. 13..	[illegible]	
Greene, R. 13.	[illegible]	
Grenada, F. 8.	[illegible]	
Hancock, T. 9.	[illegible]	
Harrison, T. 11	34,658	
Hinds, M. 6...	[illegible]	
Holmes, I. 7..	39,088	
Issaquena, J. 4	10,560	
Itawamba, [illegible] 13	14,526	
Jackson, U. 1	15,451	
Jasper, N. 11	18,498	
Jefferson, O. 4	18,221	
Jefferson Davis, P. 8	12,860	
Jones, P. 9..	[illegible]	
Kemper, R. 12	[illegible]	
Lafayette, D. 9	[illegible]	
Lamar, Q. 10..	[illegible]	
Lauderdale, [illegible] M. 12	[illegible]	
Lawrence, P. 7	[illegible]	
Leake, K. 9...	[illegible]	
Lee, D. 12....	[illegible]	
Leflore, H. 7..	[illegible]	
Lincoln, P. 6..	[illegible]	
Lowndes, H. 13	[illegible]	
Madison, K. 8.	[illegible]	
Marion, Q. 8..	[illegible]	
Marshall, B. 9	[illegible]	
Monroe, F. 13.	[illegible]	
Montgomery, [illegible] H. 9	[illegible]	
Neshoba, K. 11	[illegible]	
Newton, M. 11	[illegible]	
Noxubee, I. 1	[illegible]	
Oktibbeha, [illegible] H. 12	[illegible]	
Panola, D. 8..	[illegible]	
Pearl River, [illegible] S. 9	[illegible]	
Perry, Q. 11..	[illegible]	
Pike, R. 6....	[illegible]	
Pontotoc, D. 11	[illegible]	
Prentiss, C. 13	[illegible]	
Quitman,

Aalucia 75
Banks, B 4.... 300
Bankston,
H 10 75
Banner, E 10. 116
Barlow, O 5.. 175
Barnett, N 12 75
Bass 75
Basin, S 12... 50
Bassfield, P 8 344
Batesville,
D 8 774
Baxterville,
R 1 200
Bay Saint
Louis, U 10 3,388
Bay Springs,
N 10 836
Beaumont 250
Beauregard,
O 6 240
Belden 220
Belen, D 7.... 193
Bellefontaine,
G 11 160
Belleplaine,
J 6 350
Bellewood, I 5 50
Belmont, C 14 367
Belzoni, I 6.. 1,059
Ben Lomond,
K 4 182
Benoit, G 4.. 412
Bently, G 10. 62
Benton, K 7.. 200
Bentonia, K 6 167
Berclair, H 6. 50
Berkeley 50
Bethel 50
Bethany, F 12 50
Beulah, I 1.. 365
Bexley, R 13. 150
Bigbee, E 13. 130
Bigbee Valley,
I 13 100
Big Creek,
F 10 60
Big Springs,
G 11 50
Biloxi, U 11.. 8,049
Binnsville,
J 13 500
Blackburn,
P 10 50
Black Hawk,
H 8 127
Blackmonton,
H 8 52
Blaine, G 6.. 150
Blue Lake,
F 6 200
Blue Mtn ..
B 11 630
Blue Spring,
D 12 167
Bobo, E 6.... 75
Bogue Chitto,
P 6 841
Bolivar 102
Bolton, M 6.. 632
Bond, S 14... 536
Bon Homme,
Q 10 300
Booneville,
C 15 1,337
Booth 250
Bounds 60
Bovina, M 8.. 50
Boyd 250
Boyle, G 5... 444
Bradley, H 11 100
Brandon, M 8 720
Branton, N 8 288
Brazella, I 13 103
Brevoort, K 6 100
Brookhaven,
P 6 5,293
Brooklyn,
R 11 200
Brookville,
I 13 850
Brownfield,
A 12 60
Brunswick,
L 4 50
Brushy, S 13. 50
Bryant 50
Bucatunna,
P 13 427
Buena Vista,
F 12 231
Buckley, Q 4 50
Burress 50
Burns, M 9... 50
Burnside 75
Burnsville,
B 12 336
Burtons 50
Bush 50
Byhalia, B 9. 511
Bynum 100
Byram, M 7.. 50
Cairo, G 11.. 50
Caledonia,
G 12 137
Calhoun City,
F 10 477
Callao 50
Camden, K 8. 161
Cameta 50
Campbells-
ville, J 5... 50
Canton, L 8... 3,929
Capel, R 4... 50
Carmichael,
N 13 50
Carnesville,
C 6 150
Carolina 100
Carpenter, N 5 150
Carriere 200
Carrollton, H 8 608
Carrollton
Sta., ... 300
Carson 150
Carthage, J 9. 315
Cary, J 5.... 64
Cascilla, F 8.. 85
Caseyville,
P 7 50
Cash, L 9..... 50
Caswell, N 10 75
Cato, H 8.... 175
Cedarbluff,
G 12 216
Cedarview ... 60
Center, J 10.. 85
Centerville,
R 4 85
Chancy 250
Charleston,
E 7 1,834
Chatawa, R 6. 50
Cherrycreek,
D 11 100
Chester, H 10 62
Chesterville,
D 12 112
Chingrove,
R 7 50
Chotard 100
Chritton 250
Chulahoma,
C 9 100
Chunky, M 11. 280
Church Hill,
O 3 50
Claremont 50
Clarksburg, M 8 100
Clarksdale, E6 4,079
Clarkson, G 10.. 100
Cleary, M 7.... 50
Clermont Harbor,
U 10 100
Cleveland, F 5 1,001
Clifftonville,
I 13 100
Clinton, M 7.. 767
Coffeeville, D 6 277
Clyde 100
Coilsboro, D 6 211
Coal, O 9..... 50
Cockrum, B 8.. 150
Coffeeville, F 9 421
Cold Water,
B 8 774
Coles, Q 4.... 100
College Hill,
O 10 75
Collins, P 10. 2,581
Collinsville .. 50
Columbia, Q 8 2,029
Columbus,
H 14 8,988
Como, C 8.... 905
Complete 50
Conehatta,
L 10 152
Conway, J 6.. 70
Cooks 75
Cooksville, J 13 75
Cooperville,
M 8 100
Coosa 55
Corai 100
Corinth, A 13. 5,020
Cornersville,
C 10 70
Cotton Plant,
U 11 103
Courtland, E 8 304
Craft 50
Crazy, J 6.... 500
Crawford, I 13 396
Creek 300
Crenshaw, C 7 358
Crossroads,
S 12 358
Crystal Sprs.,
N 5 2,000
Cude, H 6.... 150
Cuevas, U 11. 75
Cumberland,
G 11 89
Dahomy, G 4. 100
Daisy, T 12.. 50
Daleville, L 12 100
Dancy 143
Dandy, N 5.. 75
Darden, C 11. 200
Darling 150
Darrington ... 50
Deasonville,
K 7 75
Decatur, L 11. 283
Deemer 50
Deeson, E 5.. 100
DeKalb, K 12. 250
DeLisle, U 10. 100
Dennis, C 14.. 147
Derma, F 10.. 383
De Soto, N 12 236
Dexter, R 8.. 50
Dickerson, D 5 50
Dillon, R 7... 50
Dixon, K 10.. 100
Dio, N 8..... 284
Dobson, M 8. 66
Doddsville, G 6 200
Donavan, S 13 100
Dormanton,
L 11 50
Dragg 50
Drew, F 6.... 278
Dry Grove,
N 6 250
Dubbs, C 7.. 75
Dublin, E 6.. 150
Duck Hill, G 9 495
Dumas C 12.. 150
Duncan, E 5.. 284
Duncansby,
J 4 175
Dundee, C 6.. 150
Dunleith, H 4 50
Durant, J 8.. 1,881
Dwyer 70
Eaglebend ... 60
Edwards, M 6 600
Egypt, F 12.. 100
Elarbee, T 10 250
Ely 50
Elkin 50
Elliphaz 50
Elizabeth, H 4 61
Elkville 50
Elliott, G 8.. 161
Ellisville, P 11 2,446
Elwood, N 12. 200
Embry, G 11.. 65
Endville 450
Englewood ... 50
Enid 161
Enola, K 6... 72
Enondale,
K 13 50
Enterprise,
M 12 877
Epps, K 11... 282
Erata 50
Essex 100
Estabutchie,
P 10 631
Estesmill,
K 10 50
Ethel, I 9... 400
Etta, C 10.... 50
Eupora, H 10. 896
Evansville, C 6 100
Fairport 100
Fair River,
P 7 100
Faisonia, H 6 80
Falcon 125
Falin 75
Falkner, B 12 148
Fannin, L 8.. 200
Farrell, D 6.. 250
Fayette, O 4.. 775
Fearns Springs,
J 12 125
Fentress, I 11 67
Fenwick 200
Fernwood, R 6 200
Finger 50
Fitler 168
Flora, L 7.... 747
Florala, T 12. 80
Florence 260
Floweree, L 5. 55
Forest, M 10.. 1,136
Ft. Adams, R 2 133
Fortlberry, Q 8 75
Fountain 50
Foxworth, Q 8 50
Franklin..... 75
Freeman, J 7.. 50
French Camps,
H 10 220
Friar Point,
D 5 875
Fuller, O 10.. 50
Fulton, D 13.. 194
Furrs, D 12... 75
Gaines ville, U 9 150
Galloway, G 6 188
Gand, A 1 ... 232
Garden City,
Q 4 60
Gardner, Q 6. 65
Garlandville,
M 11 100
Gatesville ... 100
Gattman, F 14 155
Gautier, U 13. 100
Geeville, C 12. 200
Georgetown,
O 7 500
Geron 75
Gholson, J 12. 50
Gibson, F 13.. 200
Giles 50
Gilford 165
Gillsbaz, R 5 200
Gilmer 50
Gitano, O 10.. 100
Glancy 50
Glaston 45
Glazier, Q 12. 45
Glen, B 13... 50
Glen Allen, J 4 250
Glendora, F 6. 207
Glenfield 75
Gloster, R 4.. 1,486
Gluckstadt ... 100
Golden, C 14.. 209
Goodhope, K 7 200
Goodman J S. 630
Grand Gulf,
N 4 200
Grange, O 8.. 50
Gray, R 6.... 75
Grayspert, F 9 1,409
Greengrove, E 5 400
Greenville, H 4 9,610
Greenwood, H 7 5,836
Greer, H 10.. 35
Grenada, F 8. 2,814
Griswold, M 5 35
Guifport, U 11 6,886
Gumridge 35
Gumtown, N.. .....
Gunnison, F 4... 75
Guntown, D 12.. 330
Hale 100
Halfaka 75
Hallum 50
Hamburg, P 4 234
Hamilton, G 13 55
Hampton, J 4. 50
Hamrick, G 7. 35
Handsboro, U 11 407
Hardy Station,
F 8 596
Harleston, T 15 75
Harperville,
L 10 179
Harriston, O 4 253
Harrisville, N 7 75
Hatchie 75
Hattiesburg,
Q 10 11,733
Hazelhurst,
O 7 500
Heidelberg,
O 11 477
Hermanville,
N 5 300
Hernando, B 8 660
Hero 35
Hickman, J 8 150
Hickory, M 11 600
Hickory Flat,
G 12 261
Highlanddale,
M 6 200
Highpoint ... 104
Hightown 60
Hillhouse, E 5 50
Hillman, R 13 50
Hillsboro, Q 10 175
Hillsdale, S 10 40
Hinchcliff 100
Hinze, I 10... 35
Hivannee 217
Holcomb 152
Hollandale, I 4 481
Holly Bluff... 50
Holmridge, H 4 163
Holly Springs,
N 6 2,192
Hollywood, B 7 300
Homesville, R 7 89
Homepark, J 6 150
Homewood, M 9 100
Hornechitto, O 5 35
Hookston 50
Horn Lake, A 8 200
Houlka, E 11. 389
Houston, F 11 1,400
Howard, I 8.. 114
Howison, I 11. 400
Hub, R 9..... 150
Hudsonville,
B 10 40
Huff 40
Hunt 80
Huntsville, H 9 50
Hurley, T 13.. 100
Huron, R 6... 100
Husbuckena,
E 5 50
Hustler, A 5.. 50
Increase, M 13 50
Inda, S 11.... 300
Independence,
B 8 106
Indianola, H 5 1,098
Ingomar, D 11 234
Inverness, H 6 221
Ipsc 50
Isola, T 6.... 478
Itta Bena, H 6 1,427
Iuka, B 14... 1,221
Jacinto, B 13. 90
Jack 60
JACKSON, M 7 21,262
Jacobs 500
Jamestown, Q 8 60
Java, K 11... 40
Jefferson, G 8. 50
Jessie 150
Joe, N 8..... 30
Johnston Sta.,
Q 6 170
Jonathan, Q 12 30
Jonestown, D 6 367
Josephine, P 5 75
Junction City. 50
Keel 100
Keirn 50
Kelly, A 8.... 50
Kendrick, A 14 100
Keownville.
C 12 50
Kerr, I 10... 35
Kewanee, L 13 40
Kilmichael, H 9 380
Kiln, U 10.... 150
Kimball Lake. 50
King, N 7.... 30
Kioto 40
Kipling, K 13. 200
Kirby 50
Kirkville 500
Kirkwood, J 8 50
Knoxville, C 4 168
Kodol 40
Kola, P 10... 100
Kosciusko, J 9 2,385
Kossuth, B 13 193
Laddner 125
Lafayette Sprs. 140
Lake, M 10... 429
Lake Como,
N 17 150
L. Cormorant,
A 1 50
Lake Shore... 200
Lamar, A 10.. 75
Lambert 578
Lamont, H 8.. 50
Landon, L 10.. 72
Lantrip 70
Latimer 100
Latonia, S 13. 200
Lauderdale, L 13 500
Laurel, P 5.. 8,463
Laurelhill, K 10 50
Lawrence, M 10 200
Leaf, R 12... 100
Leakesville,
R 13 466
Learned, M 6. 134
Leaton, C 5... 50
Leesburg 75
Leland, H 5.. 1,547
Lemon, M 10. 75
Lena, L 9.... 200
Leota Landing,
I 4 300
Lessley 30
Lewisburg, B 8 75
Lexington, J 11 2,428
Liberty, R 5.. 55
Liddell 95
Lightsey 35
Lilac 50
Lillian 50
Lingle 75
Linton, N 13.. 35
Little Springs,
Q 5 200
Lizelia 44
Lockfoma, I 11 50
Lobdell, G 4.. 50
Lockhart, L 12 100
Logtown, U 9 850
Lombardy, or
Potter, F .. 50
Long, D 12... 300
Long Beach
U 11 1,026
Longtown, C 7 250
Longview, H 12 190
Looxahoma,
C 8 85
Lorena, M 10. 200
Lovenca, J 5. 100
Lorman, O 4.. 50
Lorraine, U 11 100
Louisville, I 11 1,181
Louise 69
Louis, N 11.. 523
Love Sta., B 8 108
Loyd 50
Lucas 50
Lucedale, S 13 797
Lucin 35
Lucien 153
Lucile 50
Ludlow, L 9.. 100
Lula, D 6..... 160
Lumberton, S 9 2,122
Lurline 30
Lux, P 10.... 50
Lyman 100
Lyncreek ... 100
Lyon, D 6.... 223
Lytal 208
Paden 186
Palo Alto..... 75
Paris, E 10... 137
Parsons, or
Peete, G 8. 50
Pascagoula,
U 13 3,379
Pass Christian,
U 10 2,458
Pattison, O 7.. 150
Paulding, N 11 150
Pearl, N 7.... 150
Pearlhaven 499
Pearlington, U 9 300
Pearson, N 7. 75
Pecan 50
Peete, or
Parsons, G 8 50
Pelahatchee,
M 8 943
Penton, B 7.. 100
Percy, I 4.... 200
Perkinston, S 11 50
Perrytown ... 50
Perthshire, F 5 400
Pheba, G 12.. 288
Philadelphia,
K 11 1,209
Philipp, F 7.. 200
Pickayune, T 9 346
Pickens, J 8. 619
Pickwick, R 8 40
Pinebur 250
Pinola 241
Pittman, R 8. 150
Pittsboro, F 10 249
Plain, M 9... 75
Plantersville,
E 13 165
Plattsburg, J 11 75
Pleasant 50
Pleasant Grove,
D 8 30
Pleasant Hill,
A 8 182
Pocahontas, L 6 125
Pockville, M 9 40
Pond 40
Pontotoc, D 11 1,277
Pope, E 8.... 163
Poplar Springs,
D 12 55
Poplarville,
S 10 1,272
Port Gibson,
N 4 2,252
Post 35
Potosi 500
Potts Camp,
C 10 312
Prairie, F 13. 160
Prairie Pt.,
I 13 250
Prentiss, P 8. 640
Press, Q 8.... 140
Prichard 40
Pulaski 289
Purvis, R 10.. 724
Pyland 50
Quincy, F 14. 30
Quitman, N 12 950
Quito, H 6.... 50
Raleigh, N 9. 200
Randolph, E 11 162
Rara Avis, D 14 100
Ratliff, D 13. 75
Ravine 56
Rawles Sprs.. 50
Raworth, M 9 75
Rayborn, Q 7. 95
Raymond, M 6 579
Recluse, S 10. 100
Red Banks,
B 9 73
Redmonville .. 50
Reform, H 10 114
Refuge, H 4.. 30
Remas 77
Renfroe 30
Rich, D 6.... 59
Richburg, Q 10 200
Richey 50
Richland 55
Richton, Q 11. 1,250
Ridgeland, I 7 158
Ridgeway 85
Ripley, B 11.. 767
Risingsun, H 7 50
Robinsonville,
B 300
Rockport, O 7 100
Rockpoint 35
Rocky Springs,
M 8 58
Rodney, O 3.. 338
Rolling Fork,
J 5 800
Rome, E 6.... 148
Roosevelt ... 75
Rosedale, F 4 1,103
Rose Hill, N 11 300
Rosella, O 4.. 100
Rosine, R 12.. 35
Rowsey 35
Roxie, P 4.... 294
Ruleville, G 6 451
Rural Hill, I 10 250
Rusk 100
Russellville, L 6 35
Russum, O 4.. 120
Ryals 35
Sabougla, F 10 150
St. Anns..... 50
St. Elmo, N 5 50
Salem, B 10.. 35
Salitis, J 5.... 247
Saltillo, P 12. 306
Sandersville,
O 11 604
Sandpoint, N 10 30
Sanford, P 10. 300
Sapa, G 11... 50
Sarah 100
Saratoga, O 9 150
Sardis, D 8... 1,406
Sarepta, E 10. 162
Satartia, K 6. 187
Saucier, T 11. 255
Saulsbury, Q 7 40
Savoy, M 12.. 60
Schlater, G 7. 250
Schulle, P 11 185
Scobey, F 8.. 155
Scooba, J 14.. 322
Sebastopol ... 40
Seminary, P 9 526
Senatobia, C 3 1,278
Sessums, R 12 100
Seymour 50
Shafter, E 6.. 150
Shannon, E 12 564
Sharon, K 8.. 173
Sharpsburg 35
Shaw, G 5.... 871
Shelby, F 5.. 345
Shellmount, G 6 75
Sherman, D 11 353
Shiloh 100
Shipman, S 13 50
Shivers 189
Shrock 35
Shubuta, K 12 1,168
Silvarado, J 13 636
Sidon, H 7.... 391
Siloam, G 12. 50
Silver City... 341
Silver Creek,
P 7 544
Silver Springs,
B 12 300
Simmonsville,
R 7 75
Sims 84
Skipper 35
Slate Springs,
G 10 175
Sledge 75
Smedes, K 5.. 50
Smithdale, Q 5 35
Smithville, E 13 179
Smyrna 35
Snell 80
Society Hill,
Q 8 100
Sontag, P 9... 100
Soso, O 10.... 162
Spanish Fort.. 200
Sparta 50
Speed, P 10... 50
Spight 50
Spinks, K 12.. 59
Splunge, E 14 75
Spring Cottage,
R 9 50
Springville ... 100
Stage 40
Stallo 50
Standing Pine,
K 9 200
Star, N 7.... 50
Starkville, H 12 2,698
State Line,
Q 13 363
Stewart, H 10 188
Stoneville, H 4 150
Stonewall,
N 12 1,000
Stonington ... 150
Stovall, D 5.. 35
Strayhorn, G 7 137
Stringer, O 10 267
Strongs, G 13. 100
Sturgis, H 11. 321
Sucarnoochee,
K 13 80
Summerland,
O 10 100
Summit, Q 6.. 1,471
Sumner, E 6.. 364
Sumral, Q 9.. 2,064
Sunflower, G 6 200
Sunny Side,
G 7 50
Sunshine 50
Sycamore, F 12 100
Sylvarena, N 10 200
Talowah, R 10 50
Tampa, I 10.. 30
Taylor, D 9... 147
Taylorsville,
O 10 623
Tchula, I 7... 478
Teasdale, E 7. 50
Ted, N 10.... 78
Terry, N 7... 473
Thaxton, D 11 143
Thomastown.. 50
Thornton, J 7. 64
Thrasher 100
Three Rivers,
T 13 35
Thyatira, C 8. 50
Tibbee Station,
H 13 100
Tie Plant..... 50
Tilden 100
Tilly 50
Tillatoba, F 8. 163
Tilton, Q 7... 35
Tiplersville,
B 12 50
Tishomingo.... 212
Toccopola, D 11 233
Tocowa, E 7.. 57
Tomnolen, G 10 198
Tonic 35
Toomsuba, L 12 300
Topton 35
Torrance, F 9. 30
Touchstone,
N 7 35
Trapp, K 7... 70
Tremont, E 14 35
Trenton, M 9. 200
Troy, E 12... 85
Truitt 35
Tula 151
Tunica, B 7... 555
Tupelo, D 12.. 3,881
Turnerville,
N 11 50
Tutwiler, E 6 410
Twins 65
Tyler 200
Tylertown, U 7 797
Tyro, C 6..... 100
Union, L 11... 693
Union Church,
O 5 150
Upton 100
Utica, N 5.... 572
Vaiden, H 8.. 713
Valley, K 6.. 100
Vance, E 7... 180
Vancleave, T 12 70
Van Vleet, F 12 35
Van Winkle,
M 7 35
Vardaman ... 439
Vaughan, K 7. 125
Verna 100
Vernal, R 13.. 200
Verona, E 12.. 558
Vestry, S 12.. 250
Vicksburg, M 5 20,314
Victor 90
Vosburg, N 11 200
Voy 70
Wahalak, K 13 107
Waldo, K 10.. 100
Wallerville,
D 11 75
Wallfield 100
Wallhill, B 9. 68
Walls, B 7... 200
Walnut, A 11. 80
Walnut Grove 50
Walnut Grove,
L 10 199
Walthall, G 10 171
Wamba, J 10. 35
Wanilla, P 7. 50
Warrenton, M 5 50
Washington,
P 3 100
Waterford, C 9 128
Water Valley,
E 9 4,275
Watson, B 9.. 35
Waugh 50
Waveland, V 10 554
Waverly, G 13 85
Waynesboro,
O 12
Weathersby,
N 8 175
Webb, F 7.... 292
Webster, L 11 45
Weir, I 10... 220
Wells Mills... 50
Wenasoga, A 13 60
Wesson, O 6.. 2,024
West, I 8..... 276
W. Pascagoula 300
West Point,
G 13 4,861
Whaley, G 7.. 40
Wheeler, C 12 181
Whiteapple, R 4 50
Whitesand, P 8 300
Wicker 50
Wiggins, S 11. 980
Wilkesburg,
Q 9 150
Williamsburg,
P 9 100
Wilsonville .. 150
Winborn 100
Winchester,
P 13 350
Wingate 50
Winona, H 9. 2,512
Winterville, H 4 100
Wisdom, S 11. 200
Wisner 626
Woodland, G 11 156
Woodruff 150
Woodville, P 3 1,233
Wool Market,
U 11 50
Wortham, T 11 50
Wren 100
Wyatte 50
Yazoo City,
J 6 6,796
Yellow Rabbit,
B 11 35
Yokena, M 4.. 50
Yocony 50
Zilpha 200
Zion, O 5..... 200
Zion Hill, O 5 500
Zula 35

MISSOURI.

First Settled at Saint Louis, 1764.
Admitted as a Territory June 4, 1812.
Admitted as a State, March 2, 1821.
Land, 68,727 sq. m.
Water, 593 sq. m.
Total, 69,320 sq. m.
Population, Last Census, 3,293,335.
State Capital, Jefferson City.

COUNTIES.

County	Key	Pop.
Adair, B 11		22,700
Andrew, C 5		15,282
Atchison, A 3		13,604
Audrain, F 13		21,687
Barry, P 8		23,869
Barton, L 6		16,747
Bates, J 6		25,869
Benton, I 9		14,581
Bollinger, M 19		12,576
Boone, G 12		30,533
Buchanan, D 5		93,020
Butler, O 18		20,624
Caldwell, E 7		14,605
Callaway, G 13		24,400
Camden, J 11		11,582
Cape Girardeau		
M 20		27,621
Carroll, E 9		23,098
Carter, O 16		5,594
Cass, H 6		22,973
Cedar, L 8		16,080
Chariton, E 10		23,505
Christian, O 9		15,832
Clark, B 14		12,811
Clay, F 6		20,302
Clinton, E 6		15,297
Cole, I 13		21,957
Cooper, G 11		20,311
Crawford, K 15		13,576
Dade, M 8		15,613
Dallas, L 10		13,181
Daviess, C 8		17,605
Dekalb, B 6		12,531
Dent, L 14		13,245
Douglas, O 12		16,664
Dunklin, Q 19		30,328
Franklin, I 16		29,830
Gasconade, I 14		12,847
Gentry, B 6		16,820
Greene, M 9		66,861
Grundy, C 9		16,744
Harrison, B 7		20,466
Henry, I 8		27,242
Hickory, K 9		8,741
Holt, A 4		14,539
Howard, F 11		15,653
Howell, O 13		21,065
Iron, L 17		8,563
Jackson, G 7		283,522
Jasper, N 6		80,369
Jefferson, J 17		27,878
Johnson, H 8		26,297
Knox, C 13		12,403
Laclede, L 11		17,363
Lafayette, G 8		30,154
Lawrence, N 8		26,583
Lewis, C 14		15,544
Lincoln, G 16		17,023
Linn, D 10		25,253
Livingston, D 9		19,459
McDonald, P 6		13,539
Macon, D 12		30,868
Madison, M 18		11,273
Maries, J 13		10,688
Marion, D 14		30,572
Mercer, A 9		12,835
Miller, J 12		16,717
Mississippi,		
O 21		14,557
Moniteau, I 11		14,375
Monroe, E 13		18,304
Montgomery,		
G 14		15,604
Morgan, I 11		12,863
New Madrid,		
O 20		19,488
Newton, O 6		27,136
Nodaway, B 5		28,833
Oregon, P 15		14,681
Osage, I 13		14,233
Ozark, P 12		11,026
Pemiscot, Q 20		19,559
Perry, L 19		14,898
Pettis, H 10		33,913
Phelps, K 14		15,796
Pike, F 15		22,537
Platte, E 5		14,429
Polk, L 9		21,561
Pulaski, K 12		11,438
Putnam, A 10		14,308
Ralls, B 14		12,913
Randolph, E 12		26,182
Ray, E 7		21,451
Reynolds, M 16		9,592
Ripley, P 16		13,099
St. Charles,		
H 17		24,695
St. Clair, K 8		16,412
St. Francois		
L 17		35,738
St. Genevieve,		
K 18		10,607
St. Louis, D 21		82,417
St. Louis City,		
D 22		687,029
Saline, F 10		29,448
Schuyler, A 12		9,662
Scotland, A 13		11,869
Scott, N 20		22,372
Shannon, N 15		11,443
Shelby, D 13		14,864
Stoddard, O 19		27,877
Stone, P 9		11,559
Sullivan, B 10		18,598
Taney, P 10		9,134
Texas, M 13		21,458
Vernon, K 6		28,827
Warren, H 15		9,123
Washington,		
K 16		13,378
Wayne, N 18		15,181
Webster, M 10		17,377
Worth, A 6		8,007
Wright, M 11		18,315
Total		3,293,335

TOWNS

Town	Key	Pop.
Acorn, O 19		55
Adair, B 12		50
Adrian, I 6		929
Advance, N 19		621
Affton, E 21		650
Agency, D 5		429
Akers, M 14		50
Akinsville		
H 11		50
Alanthus Grove		
B 6		100
Alba, M 6		1,296
Albany, B 6		1,922
Aldrich, L 9		225
Alexandria		
B 15		650
Allendale, A 7		343
Allenton, E 18		250
Allenville		
M 20		300
Alley, N 15		50
Alliance, L 19		30
Alma, F 9		519
Almon, K 10		30
Alpha, C 9		45
Alplaoma, C 7		270
Altavista		
D 20		150
Altenberg		
L 20		276
Altheimer, D 20		150
Alton, O 15		184
Altona, I 6		57
Amazonia, C 5		456
Americus		
N 14		100
Amity, C 6		173
Amoret, J 6		307
Amsterdam		
I 5		162
Anabel, I 12		60
Anderson, P 6		721
Andover, A 8		50
Anglum, C 21		300
Annapolis		
M 17		160
Anson, I 14		35
Antioch, B 14		50
Antrim, N 11		50
Apalit, L 14		125
Appleton		98
Appleton City		
J 7		1,018
Aquilla, N 19		30
Arbela, A 13		131
Arcadia, I 17		286
Archie, D 13		246
Arcola, L 7		300
Ardcola, N 20		150
Ardmore, D 11		500
Argyle		176
Arkoe, B 5		87
Arlington		
K 17		579
Armstrong		
F 11		579
Arnica, K 8		100
Arroll, N 13		30
Arrow Rock		
G 10		336
Asbury, M 5		200
Ashburn, E 16		295
Asherville		
D 19		100
Ash Grove		
M 8		1,075
Ashland, H 12		341
Ashley, F 15		480
Ashton, A 14		200
Athens, A 14		100
Atherton, F 6		50
Atlanta, C 12		623
Augusta, H 16		267
Aullville, G 8		166
Aurora, N 8		4,148
Aurora Sps		
I 11		138
Auxvasse, G 13		306
Auxvasse, G 13		411
Ava, D 11		713
Avalon, D 9		500
Avenue Cy.		
D 8		50
Avert, D 19		70
Avon, L 18		100
Axtell, D 12		36
Azen, A 13		35
Bagnell, J 11		100
Bakersfield		
P 13		270
Balkvin, D 10		36
Bardley, O 10		75
Baring, B 13		2
Barnard, B 5		
Barnett, I 11		
Barytles, J 17		
Bass, I 12		
Bates City		
G 7		
Battlefield		100
Bay, I 14		130
Bayouville,		
P 21		300
Beaman, H 10		100
Beaufort, I 15		200
Bedford, D 9		200
Bedison, B 5		50
Beeler, M 16		70
Beemont, I 15		50
Belgique, K 26		150
Belgrade, K 16		250
Bellamy, L 7		35
Bell City, N 20		318
Belle, J 14		600
Belleflower		
G 15		200
Bellefontaine		
N 20		150
Belleview		
L 17		
Belmont, O 22		
Belton, G 6		
Benton, N 20		
Benton Cy.		
F 14		
Berger, H 15		
Berlin, C 6		
Bernie, O 19		
Berryman		
K 16		
Bertrand, O 21		
Bessville		
M 10		40
Bethany, B 7		1,931
Bethel, C 13		235
Bethpage, P 6		50
Beulah, L 13		50
Beverly Sta.		
E 5		25
Bevier, D 11		1,900
Biehle, L 19		37
Bigelow, B 4		156
Biggs, O 12		35
Billings, N 8		460
Birch Tree		
N 15		
Bird Point		
N 22		400
Birmingham		
F 6		30
Bismarck		
K 17		848
Blackburn, F 9		389
Black Jack		
B 22		400
Blackwater		
G 10		371
Blackwell		
J 17		
Blairstown, H 7		
Bland, I 14		
Bliss, J 17		75
Blodgett, N 21		422
Bloodland, I 13		100
Bloomfield, O 19		1,147
Bloomington,		
D 11		
Bloomsdale,		
K 18		100
Blosser, F 9		50
Bluelick, G 10		60
Blue Ridge, B 7		67
Blue Sprs., G 6		557
Bluffton, H 14		98
Bly, P 13		50
Blythedale, A 7		345
Boaz, N 9		150

MISSOURI—CONT'D.

Bogard, E 9... 316
Bois D'Arc, M 9 200
[illegible] B 9 376
[illegible] 1 16 96
[illegible] L 9 1,075
[illegible] C 20 300
[illegible] Bend 5,500
[illegible] Mill 125
[illegible]ville, G 11 1,252
[illegible] M 6 55
[illegible] E 9 767
[illegible] 1 15 382
[illegible] 200
[illegible] Mills 82
[illegible]ing Green 1,585
[illegible] Mill 36
[illegible]nton, B 10 60
[illegible]ville, 61
[illegible] K 16 30
[illegible]ville B 14 50
[illegible] 1 9 700
[illegible] B 12 168
[illegible] D 8 1,027
[illegible] L 20 751
[illegible] 1,625
[illegible] G 17 101
[illegible] K 19 200
[illegible]ville 181
[illegible] P 16 50
[illegible] 50
[illegible] G 21 129
[illegible] M 9 150
[illegible] 104
[illegible] 30
[illegible] F 16 66
[illegible] L 6 263
[illegible] D 10 5,749
[illegible] Sta. 300
[illegible] A 7 71
[illegible] C 10 629
[illegible] 48
[illegible] 75
[illegible] 175
[illegible] L 17 50
[illegible] J 12 200
[illegible] N 19 100
[illegible] M 17 86
[illegible] 1 10 1,636
[illegible] 86
[illegible] N 18 [illegible]
[illegible] G 21 240
[illegible] 10 790
[illegible] 1 7 19
[illegible] 1 9 520
[illegible] H 21 588
[illegible] 6
[illegible] 249
[illegible] 114
[illegible] Grove Jct. 1
[illegible] 942
[illegible] 13 73
[illegible] G 17 50
[illegible] F 11 75
[illegible] E 15 10
[illegible] 1 18 75
[illegible] 30
[illegible]ler 1 2,804
[illegible]ield 67 100
[illegible]ville 1
[illegible] 100
[illegible] 1 11 50
[illegible] N 1 789
[illegible] K 17 117
[illegible]ville A 8 887
[illegible] P 12 220
[illegible] K 17 128
[illegible] N 8 681
California, H 11 2,734
[illegible] D 11 526
[illegible] G 10 169
[illegible] 1 5 177
[illegible] D 15 167
[illegible] D 7 580
[illegible] L P 12 1,781
Canalou 297
[illegible]ane Hill, L 8 60
Canton, C 14 2,218
Cape Girardeau, M 20 8,475
Caplinger Mills, K 8 100
[illegible] 1 12 37
Carondelet, R 18 877
Carl Jct., N 5 415
Carrington, H 17 60
Carrollton, E 9 3,452
Carterville, N 6 4,539
Carthage, N 6 9,483
[illegible]th R 19 75
Caruthersville, O 20 2,655
Cassville, P 7 781
Catawissa, J 17 100
Catherine, K 9 40
Cave Spring, M 9 50
Cedar City, H 13 208
Cedarfork, I 15 50
Cedar Gap, N 11 112
Cedar Springs, K 7 150
Centaur Sta., D 18 150
Center, E 14 540
Centerview, H 12 285
Centerville, H 8 100
Centerville, M 16 500
Centralia, F 13 2,116
Chaffee 2,082
Chandler, F 6 57
Chester, N 18 85
Chetty, L 10 100
Chariston, O 21 3,144
Chesterfield, D 19 125
Chillicothe, H 8 425
Chilhowee, O 16 125
Chitwood, N 3 1 00
Chol, C 9 384
Clarence, D 12 1,322
Clark, F 12 300
Clarksburg, H 11 [illegible]
Clarkdale, D 6 116
Clarksville, E 16 918
Clarkton, P 18 682
Claysville, H 12 5
Clayton, D 21 49
Clearville, L 19 140
Clearmont, A 4 262
Cleopatra, A 9 65
Cleveland, H 5 200
Clever, N 9 218
Clifton City, H 10 150
Clifton Hill, F 18 400
Climax Springs, J 10 250
Clinton, I 4 4,992
Clubb, M 18 32
Clyde, B 5 368
Cole, I 18 25
Coalsville, A 11 149
Coelleda, K 10 30
Coffey, C 6 390
Coffeyton, J 15 35
Colcord, M 18 60
Cole Camp, I 10 910
College Mound, D 12 230
Collins, K 5 250
Colony, E 9 200
Colony, B 13 89
Columbia, G 12 9,662
Columbus, G 8 150
Commerce, N 21 544
Concordia, E 7 200
Conway, O 14 30
Conquista 652
Couran, P 20 198
Converse, E 7 30
Conway, L 11 394
[illegible] Sta. K 1 50
Cooper, K 20 300
Corning, O 18 110
Cotter, E 8 619
Cottage, B 3 253
Cottwall, L 18 78
Cozy, M 8 70
Crabtree, O 7 75
Crane, J 15 170
Crawford, L 17 305
Crocker, K 12 500
Cross Timbers, J 9 500
Crosstown, K 20 75
Culver, N 20 288
Curtis, L 17 100
Cusk, J 18 1,800
Cuba, J 15 619
Cuzzell, F 14 50
Cyville, I 15 278
Czech, I 16 91
Dadeville, M 8 461
Dalton, L 20 50
Danville, E 10 [illegible]
Darlington, B 6 352
Davis, G 16 69
Davisville, K 15 68
Dawn, D 8 400
Day, O 19 70
Dead Lake 186
Deardorf, E 5 1,499
Decatur, I 12 50
Deerwater, J 8 1,778
Delaware, K 6 125
Dell, J 7 [illegible]
Dexter, N 11 35
Dexter, I 15 167
Dittmer, I 17 29
Dixon, K 15 715
Dodson, G 5 150
Doe Run, K 18 956
Dongola, N 19 72
Doniphan, P 17 1,223
Dora, O 12 35
Dover, F 8 214
Downing, A 12 513
Drake Hill, M 17 31
Dresden, H 9 170
Drexel, I 5 512
Drury, O 12 44
Drakhook, L 12 15
Dudleyville, M 7 75
Dudley, O 19 150
Duggan, N 12 30
Dugginsville, P 11 30
Dumas, A 14 75
Duncan, M 11 200
Duncans Bridge, E 12 160
Dundee, H 16 40
Dunlap, C 9 150
Dunnegan, L 8 250
Durham, C 14 200
Dutchtown, D 6 46
Dykes, M 18 240
Eaglerock, P 8 50
Eagleville, A 7 60
Earlham, D 11 160
E. Leavenw'h, B 5 75
E. Lynne, H 7 277
Easton, D 5 225
E. Prairie, O 21 1,200
Ebenezer, M 9 160
Edgemont, C 12 108
Edgar Spr., L 13 75
Edgerton, E 5 534
Edgefield Jct., D 5 50
Edgewood, F 16 100
Edina, B 13 1,562
Edinburg, C 8 200
Edna 1,200
Edwards, J 10 46
Eight Mile, H 6 55
Elton, I 11 1,999
Eldorado Sprs., K 7 [illegible]
Eldridge, K 11 75
Elkland, M 10 50
Elkton, K 9 125
Ellington, M 16 500
Elliott, E 12 200
Ellisville, D 19 50
Ellsmore, O 17 350
Elmer, C 11 512
Elmira, E 7 150
Elmo, A 4 340
Elsmond, G 9 50
Elsberry, F 17 1,018
Elsey, O 8 125
Elston, H 12 100
Elvins, K 17 2,071
Elwood, M 9 30
Emden, D 13 100
Emerson, C 14 80
Eminence, N 15 400
Energy, A 12 50
Erie, O 6 45
Eolia, D 16 343
Epworth, C 13 26
Essex, O 20 548
Esther, K 18 800
Ethel, C 11 423
Eugene 195
Eureka, E 19 500
Eve, K 5 79
Evensville, C 9 51
Everton, M 8 322
Ewing, B 6 125
Ewing, C 14 227
Excelsior, D 12 150
Excelsior, I 11 125
Excelsior Sprs., E 7 3,900
Exeter, P 7 375
Fairfax, B 3 666
Fairfield, J 9 150
Fairgrove, M 10 150
Fairhaven, K 7 42
Fairmont, B 13 300
Fair Play, E 8 421
Fairport, C 6 250
Fairville, F 9 125
Falcon, O 14 50
Farmington, J 15 50
Farber, F 14 305
Farley, F 5 96
Farmer, F 15 50
Farmersville, C 9 50
Farmington, K 18 2,613
Farrenberg, O 2 44
Fannett, E 5 125
Fayette, F 11 2,586
Fayetteville, C 8 200
Federal 449
Ferdun, P 20 [illegible]
Ferguson, C 22 1,658
Ferndale, D 20 150
Fertile, J 17 100
Festus, J 18 2,756
Fillmore, K 7 50
Filmore, C 4 232
Fisk 80
Flat Spring, C 6 110
Flat River, K 15 5,112
Fleming, F 7 200
Flemington, K 9 250
Florence, B 10 55
Florida, E 14 270
Florissant, B 21 765
Foley, G 17 227
Fond City, B 6 85
Fordland, N 10 200
Forest City, C 4 534
Forest Green, F 11 68
Forrest Park, D 22 478
Forestell, G 16 270
Fortnell 1,200
Forsyth, P 10 187
Fort Belden, D 20 [illegible]
Fort City, B 6 85
Fortland, N 10 200
Fourche, D 22 28
Fourche, E 22 65
Fortuna, H 11 203
Foster, J 6 78
Fountain Grove, D 9 50
Fox, E 8 100
Foxcreek, E 18 50
Frankford, H 15 [illegible]
Frazier, D 5 45
Fredericktown, L 18 2,632
Freeburg, I 13 231
Freeman, O 21 [illegible]
Freistatt, N 7 250
French Mills, M 18 27
French Village, K 18 199
Fr. Heim, L 20 50
Frisco, O 20 200
Fristoe, D 10 90
Frohman, L 20 150
Fruitland, M 20 225
Frumet, J 17 75
Fulton, G 13 5,228
Gads Hill, M 17 31
Gainesville, P 12 495
Galena, O 9 353
Galesburg, M 6 100
Gallatin, C 7 1,825
Galloway, K 9 50
Galt, B 9 583
Gan, A 7 50
Garden City, H 7 713
Garfield, I 8 50
Garrison, O 10 25
Gasconade, H 14 [illegible]
Gasland, F 5 50
Gatewood, P 16 110
Gentry, B 6 228
Gentryville, B 6 250
Georgetown, H 12 100
Gerald 225
Gerster, K 9 150
Gibbs, C 12 226
Gibson, P 19 143
Gideon 702
Gifford, C 11 68
Gilliam, P 10 299
Gilman City, B 8 537
Gardner, O 11 30
Gladstone, J 11 100
Glasgow, E 11 1,507
Glendale, M 19 150
Glencoe, E 19 50
Glendale, E 21 800
Glensted, I 11 150
Glenwood, A 11 375
Golden, P 8 1,000
Golden City, M 7 588
Gooch Mill, G 11 100
Goodson, L 9 105
Goodnewville, M 20 170
Gorin, R 13 84
Gower, D 6 370
Graham, B 5 305
Grain Val., G 7 153
Granby, O 6 2,842
Grandin, O 17 1,500
Grand Pass, I 9 200
Grandview, G 6 250
Grandeville, L 17 846
Grant City, A 6 1,207
Granville, D 13 150
Grapnite, M 18 300
Grassy, M 19 25
Gravelton, M 18 80
Grayson, E 6 125
Gray Summit, I 17 200
Greenbrier, [illegible] 100
Green Castle, B 8 454
Green City, B 10 32
Greenfield, M 7 1,434
Green Ridge, H 9 146
Greentop, B 12 275
Greenville, C 9 941
Greenwood, G 6 200
Greggs Ldg., B 14 75
Gravelville, J 14 75
Graves, E 19 100
Gravspring, M 11 [illegible]
Grayville, J 17 35
Guilford, B 5 295
Gunn City, H 7 143
Guthrie, H 13 100
Hagers Grove, D 12 50
Hale, D 9 587
Half Rock, K 9 136
Half Way, L 9 90
Halloch, D 5 125
Halls, D 5 150
Hallsville, I 13 190
Halloway, N 8 63
Hamilton, D 18 200
Hamilton, D 7 1,761
Hancock, K 13 120
Hannibal, E 15 18,341
Hanson, L 6 75
Happy Val., B 7 50
Harlem, E 8 635
Harris, J 9 395
Harrisburg, I 12 146
Harrisonville, H 6 1,947
Hart, O 11 31
Hartburg, H 12 175
Hartford, P 12 100
Hawk Point, M 11 250
Hartville, M 12 57
Harwell, I 8 100
Harvard, C 9 37
Harwell, P 8 201
Harwood, K 7 200
Hassell, D 14 25
Haslam, J 10 35
Haskell, A 7 150
Hawk Point, C 6 299
Hayti, O 20 1,077
Helena, C 5 200
Helena, C 4 140
Hematite, J 18 300
Hemple, D 6 125
Henderson, N 10 150
Henderson Mound, O 21 191
Hendrickson, M 18 200
Hermitta, P 8 44
Herculaneum, J 18 300
Herman, H 15 1,722
Hermitage, K 9 300
Hersler, C 9 50
Hersey, C 11 50
Hibbard 1,241
Hickman Mills 200
Hickory, C 8 50
Hiebee, F 12 1,215
Higginsville, F 8 2,628
High Hill, G 15 90
High Lindville, O 9 100
High Point, C 11 150
Hillside, G 11 30
Hillsboro, J 17 261
Hinson, D 21 250
Hinton, G 12 155
Hiram, N 18 125
Hitt, I 12 [illegible]
Hoge, F 8 27
Hogan, L 17 75
Holcomb, Q 19 279
Holden, H 5 2,007
Holland, D 13 262
Holway, E 18 40
Hollywood, K 19 36
Holstein, H 15 400
Holt, E 6 236
Holts Sum., H 13 125
Holse, I 14 50
Hopewell, K 17 50
Horswell Academy, H 16 200
Hopkins, A 5 909
Horne Sta., H 18 75
Horrenville, K 19 390
Horton, K 6 67
Howard Spgs., P 19 40
Houston, M 13 644
Houstonia, G 20 349
Howes Mill, K 15 40
Hughesville, M 20 200
Hulston, M 8 100
Humansville, K 8 913
Humansville, J 5 544
Humphrey, B 9 292
Hunnewell, D 12 406
Hunter, O 17 75
Huntingdale, I 8 60
Huntington, D 14 25
Huntsdale, G 12 91
Huntsville, E 12 2,247
Hurdland, B 12 322
Hurley, O 9 100
Hutchison, F 14 41
Hutton Val., N 13 100
Hurtha, L 6 250
Irian, I 11 90
Iberia, J 12 428
Ironton, J 8 73
Irista, O 19 200
Illmo 976
Independence, F 6 9,859
Irene, A 6 40
Irondale, K 17 328
Iron Mtn, L 17 75
Ironton, L 17 721
Irwin, L 6 10
Island City, B 6 50
Jackson, M 20 2,105
Jacksonville, E 9 200
Jamesson, C 7 35
Jamesport, C 8 611
Jamestown, H 12 305
Jane, P 6 200
Jaqua, J 15 50
Jasper, M 6 664
Jaudon, H 5 32
Jefferson Barracks, F 22 800
JEFFERSON CITY, H 13 11,850
Jeffersdale, I 16 50
Jennings, C 22 80
Jerry Sta., L 7 265
Jerome, K 14 100
Jimtown, I 17 84
Jonesville, G 6 16
Joplin, N 6 32,073
Joseville, G 17 206
Kahoka, A 14 1,818
Kansas City, P 6 218,381
Kaolin, D 14 64
Keener, O 18 150
Kelso, M 2 100
Kennett, O 19 2,062
Kewanee, M 7 100
Keosa, D 11 750
Kewanee, K 7 26
Kerrigan, N 17 30
Kewanee, K 7 100
Keysville, K 15 40
Keytesville, P 10 963
Kidder, D 7 366
Kelwanning, A 12 35
Kansas Sta., P 6 [illegible]
King City, C 6 966
Kingston, D 7 542
Kingsville, H 7 258
Kirkbah, C 21 250
Kirksey, J 17 70
Kirkville, P 12 100
Kirksville, H 11 6,247
Kirkwood, E 21 4,171
Kirsey Mills, P 10 100
Kitchen, H 10 30
Knobnoster, H 16 60
Knob Lick, L 18 269
Knoxville, H 9 650
Knox, J 18 30
Knox City, B 13 375
Knoxville, E 7 81
Koelztown, L 17 250
Koenigs, I 14 30
Koshkonong, P 14 452
Kyles, N 17 50
Labadie, I 16 75
La Belle, C 12 1,017
Lacede, D 10 740
Ladoga, I 14 614
La Dale, I 14 225
Laclede, M 19 100
La Grange, C 14 1,200
Lake, E 7 67
Lake, D 1 [illegible]
Lam, F 16 2,340
Lamar, G 18 50
Lancaster, H 9 681
Langdon, B 3 47
Langgan, P 5 75
Lancaster, A 12 964
Laplata, C 12 1,076
Lawson, C 9 578
Lebanon, H 11 2,439
Lebeck, K 7 28
Leecoma, K 14 200
Leeper, N 17 500
Lees Sum, G 6 1,465
Leesville, I 8 123
Leeton, H 8 420
Lemons, A 10 50
Lenox, L 1 35
Leonard, D 11 61
Leonard, C 12 170
Lesterville, M 16 250
Levasy, F 7 66
Lewis Sta., I 8 200
Lewistown, C 14 405
Lexington, F 8 5,212
Liberty, L 6 8,80
Liberty, F 6 2,980
Libertyville, L 18 100
Licking, L 13 [illegible]
Lilbourn, I 8 [illegible]
Lincoln, I 9 556
Linden, F 5 200
Linkville, E 5 190
Linn, I 14 482
Linn Creek, H 11 125
Linneus, C 10 552
Lisbon, I 11 100
Lisle, H 5 40
Lithium, K 9 98
Little Rock, P 10 150
Livonia, A 11 250
Lock Spr., C 8 255
Locust Hill, C 12 52
Logan, N 8 100
Lohman, I 12 100
Lonejack, G 7 100
Lonetree, H 6 52
Long Lane, L 10 100
Longtown, L 20 158
Longwood, G 10 143
Loess Creek, D 18 140
Louisburg, A 16 100
Louisiana, I 16 4,454
Louisville, I 16 65
Lowndes, N 18 100
Lowry City, J 8 462
Low Wassie, N 15 100
Lucerne, A 9 264
Ludlow, D 8 300
Lupus, G 12 164
Luray, A 12 173
Lutesville, M 19 551
Lynedburg, M 12 55
McAllister, G 9 40
McGaine, G 12 80
McCredie, G 15 150
McDowell, O 8 55
McElhany, O 6 60
McLain, B 7 385
Medlirk, H 12 100
McKittrick, H 15 127
McNatt, O 6 55
Macon, A 21 60
Macks Creek, K 10 150
Macomb, N 12 60
Macon, D 12 3,584
Madison, L 12 658
Mahaffey, I 15 50
Magnolia, A 3 30
Meadow, H 7 64
Mound, E 4 7,6
Mud Lake, F 12 2,6
Mud Pond, E 9 299
Mexico, D 20 500
Mill, M 12 [illegible]
Mack, O 20 100
Marshfield, N 11 177
Many Spr., P 15 40
Maplegrove, M 7 30
Maplewood, D 21 1,956
Marble Hill, M 19 343
Marc, D 10 3,926
Mo, I 19 16
Marion, H 12 35
Marmaduke, N 8 1,272
Marshall, K 10 9,000
Marshfield, M 10 1,193
Marston, P 20 258
Marthasville, H 16 336
Marvel, I 12 136
Mary Lawn, A 9 715
Maryville, B 1 88
Mexico, G 9 293
Meadow, F 8 261
Mexico, A 14 100
Mexico, O 22 25
Mexico, M 5 159
Meyerville, C 14 18 340
Melbourne, B 8 111
Melo, E 13 10
Memphis, A 13 1,984
Mendota, A 10 800
Mentor, N 9 51
Meramec Highlands, E 21 100
Mercer, A 9 533
Merwin, I 5 195
Metz 300
Metz, K 6 220
Mexico, F 11 5,929
Mid, I 14 431
Mt. St., E 9 100
Middle Creek, D 5 80
Middle Ave. 88
Middle Ave. 322
Milan, D 10 47
Milan, B 10 2,191
Milford, L 7 250
Millard, C 11 191
Mill Creek, M 5 342
Mill Creek, G 18 87
Milo, I 11 214
Milville, D 21 300
Milroy, F 15 135
Milton, O 13 46
O'Neill, E 24 50
Mine, N 2 1,023
Mineral Spr., B 20 40
Minden, L 16 50
Minden, G 7 1,579
Mineral, E 8 60
Minnie, N 6 25
Minnie, N 7 75
Minnie, N 6 [illegible]
Mine La Motte, L 18 400
Mine La, G 14 128
Mineral Point, K 7 290
Minnith, K 19 27
Mirabile, D 7 250
Mirabile, D 7 [illegible]
Mo. City, I 6 559
Moberly, E 12 10,002
Modena, B 8 111
Moline, H 14 646
Monroe, B 19 250
Monroe Spgs., I 8 122
Monroe, O 7 4,177
Monroe City, I 14 125
Montana, L 6 30
Montevallo, I 7 146
Montgomery City, C 15 1,789
Montreal, C 14 283
Montrose, J 7 667
Moscow, I 8 157
Moscow, D 8 20
Mt. Olivet, O 24 1,6
Mt. Pleasant, I 7 77
Mt. Vernon, N 23 [illegible]
Morrelton, I 16 100
Morrison, H 14 257
Morrisville, M 9 360
Mosby, E 8 100
Mosby, E 6 75
Moscow, F 6 100
Moscow Mills, O 16 295
Moscow, I 16 148
Mound City, B 4 1,575
Moundsville, K 6 247
Mountain Grove, N 12 1,722
Mountainview, N 14 552
Mt. Leonard, M 7 200
Mt. Moriah, B 8 350
Mt. Vernon, N 8 1,161
Mt. Washington, F 6 150
Moselle, N 9 100
Mountford, N 9 33
Mt. Moselle, F 20 [illegible]
Mt. Pleasant, F 11 56
Murphy, P 15 75
Napier, C 4 120
Napoleon, F 7 116
Napton, G 10 150
Nashua, F 6 75
Nashville, M 6 105
Nasser, P 17 106
Nack, M 6 528
Neely's Ldg., L 20 40
Neelyville, P 18 241
Nelson, G 10 480
Neosho, O 6 2,661
Nettleton, D 8 270
Nevada, K 6 7,176
Newark, C 13 217
New Bloomfield, H 12 900
New Boston, C 11 140
Newburg, K 12 952
New Cambria, K 11 87
New Carlisle, I 12 182
New Florence, G 15 424
New Franklin, H 14 900
New Haven, I 9 250
New Lenox, H 14 [illegible]
New Hamburg, N 20 120
New Hampton, E 7 456
New Hope, I 8 [illegible]
New Hope, I 8 27
New Hope, I 16 119
Nevada, P 11 29
New Madrid, P 21 1,882
New Market, E 5 120
New Melle, H 16 250
New Offenburg, K 18 350
New Point, C 4 100
New Port, F 7 100
Newtonia, O 9 293
Newtown, B 1 261
New Wells, L 23 60
Nia, G 8, M 17 250
Niles, N 5 200
Nine, C 11 32
Nixa, N 9 275
Noble, O 11 75
Noel, F 6 100
Nodaway, C 4 100
Noel, F 6 300
Nodaway, I 8 1,241
Norman City, C 22 266
North Forks, D 8 40
Northwood, I 8 200
N. Salem, C 10 100
Nutwood, I 8 [illegible]
Nutwood, M 16 78
Norwood, N 12 270
Norris, O 12 292
Nevington, B 11 1,711
Noxall 100
Nursery, E 21 100
Nyce, O 18 100
Nyhart, J 6 30
Oakdale, D 13 50
Oak Grove, C 7 611
Oak Hill, J 15 100
Oak Ridge, L 23 256
Oakville, N 13 [illegible]
Oakville, F 22 54
Odessa, E 11 400
O'Fallon, B 18 500
Olean, N 9 75
Oldon, O 15 [illegible]
Old Mines, J 17 400
Old Monroe, A 18 251
Old Orchard, C 7 2,500
Olney, I 11 214
Olivette, D 21 300
Olney, F 15 135
Omaha, O 13 46
Oregon, C 1 1,072
Orrick, N 6 1,012
Orrick, F 7 435
Osage City, B 13 220
Osage Iron Works, J 10 38
Osborn, D 6 360
Osceola, J 8 1,114
Oso, B 9 [illegible]
Oswego, L 5 65
Otterville, H 10 153
Overland, D 21 800
Overton, G 11 6
Owensville, H 9 39
Owensville, I 15 637
Oxford, H 1 50
Oxford, A 6 100
Ozark, N 9 81
Pacific, I 17 1,118
Palmyra, H 16 [illegible]
Palmyra, D 4 [illegible]
Paris, E 13 1,474
Parkville, F 9 765
Parma, P 20 905
Parnell, A 3 468
Pascola, O 20 128
Passaic, I 6 50
Pattonsburg, E 10 [illegible]
Patton, L 19 152
Pattonsburg, C 7 1,044
Pedlinville, I 8 61
Pendleton, I 8 140
Perryville, I 19 1,748
Perry, J 18 125
Phelps, N 7 97
Phelps Cr., A 8 167
Phelps, M 8 450
Philadelphia, I 14 199
Phillipsburg, L 11 200
Pickering, A 5 281
Piedmont, N 17 1,151
Pierce City, O 7 2,043
Pilot Grove, I 17 654
Pilot Knob, L 10 445
Pineville, P 6 500
Pioneer, O 7 100
Piagah, H 11 60
Pittsburg, K 9 100
Pittsville, G 7 50
Platte City, E 5 763
Plattsburg 1,044
Plattsburg, D 6 1,630
Plevna, I 7 [illegible]
Plumbline, L 21 100
Plum, N 7 1,331
Plum, D 18 129
Plum, I 2 30
Plum, I 17 562
Plum, K 12 100
Polk, H 9 17,522
Polk, P 7 100
Polk, E 19 1,021
Polk, O 6 281
Polk, I 9 50
Pollock, B 10 200
Polo, E 7 526
Pomona, O 13 200
Pond Creek, L 9 250
Pool, E 19 7
Poplar, F 16 [illegible]
Poplar, P 11 29
Poplar Bluff, D 15 6,916
Portageville, N 21 [illegible]
Portageville, P 20 987
Portland, H 14 275
Portland, O 20 42
Potosi, H 8 100
Potosi, K 17 772
Potterville, O 11 [illegible]
Powell, P 6 67
Powersville, I 7 [illegible]
Powell, I 16 75
Powell, K 11 113
Prairie Home, H 11 184
Prairie, K 9 106
Princeton, A 9 1,385
Pinckney Hill, C 22 150
Pierce, N 6 1,250
Pierce, P 10 140
Pierce, H 6 346
Pierce, C 12 [illegible]
Purcell, I 9 264
Purdin, I 6 237
Purdy, O 7 150
Pusco, N 19 844
Queen City, A 12 701
Quick City, H 7 50
Quincy, J 9 150
Quitman, A 4 231
Quitman, P 18 500
Quincy, G 11 100
Spec. N. [illegible]
Rabbit, O 6 116
Racola, J 17 100
Ladd, I 19 50
Ragan, I 8 112
Rag, M 17 [illegible]
Ray, A 9 271
Raymond, E 5 441
Raymondville, H 16 100
Raymore, G 6 218
Raytown, G 6 73
Rayville, E 7 239
Rea, C 5 210
Reagan, I 16 [illegible]
Rea East, J 1 100
Rebecca, D 12 28
Red Oak, M 7 [illegible]
Reeds, N 7 208
Reed Spr. 500
Reeds, K 10 270
Reeds, I 12 [illegible]
Reeds, I 12 21
Reno, O 9 218
Rehmeldale, H 15 50
Reeville, N 9 884
Revere, A 14 196
Rhineland, H 15 190
Richards, K 6 305
Rich Fountain, I 13 127
Rich Hill, J 9 2,
Richmond, K 12 [illegible]
Richmond, I 7 664
Ridge, J 16 [illegible]
Ridgeway, A 8 [illegible]
Ridge, N 7 270
Ridge, A 10 [illegible]
Ridge, I 8 [illegible]
Ridge, I 11 [illegible]
Ridge, I 12 [illegible]
Ridge, I 7 [illegible]
Rich Hill, I 9 [illegible]
Rich Hill, I 9 [illegible]
Richland, K 12 [illegible]
Richmond, I 7 [illegible]
Richwood, J 16 [illegible]
Richwood, A 8 [illegible]
Richwood, I 7 [illegible]
Richwood, I 7 [illegible]
Richwood, I 7

Triplett, E 10. 473
Troy, G 16..... 1,120
Truxton, G 15. 275
Turley, M 13.. 40
Turners, N 10.. 50
Turney, D 6.... 212
Tuscumbia, J 12 285
Tuxedo, D 21.. 800
Tyler, R 20... 175

Udall, P 12.... 60
Ulman, J 12.... 120
Union, I 16 ... 934
Union Star, C 6 388
Unionville, D 10 2,000
University, D 22 2,417
Upalika, O 17.. 27
Urbana, K 10.. 150
Utica, I 7..... 484
Utica, D 8..... 500

Valles Mines, D 17 50
Valley City, G 8 50
Valley Park, E 20 1,500
Van Buren, N 16 400
Vandalia, F 14. 1,595
Vanduser, N 20 388
Venice, G 14... 27
Verdella, L 6.. 50
Vermont, H 11. 40
Verona, N 8.... 146
Versailles, I 11 1,598
Vibbard, E 7.. 110
Vichy, J 14.... 200
Victor, E 14... 35
Victoria, J 17.. 150
Vienna, J 13... 300
Vigus, C 20.... 50
Villa Ridge, I 16 150
Vineland, J 17. 75
Viola, P 8..... 100
Virgil City, K 7 42
Vista, K 8..... 100

Waco, M 5..... 150
Wadewright, H 13 30
Wakenda, D 9. 279
Waldron, F 5.. 66
Walker, K 6.... 464
Wallace, E 5.. 157
Walnut, C 11.. 78
Walnut Grove, D 8 600
Walnut Shade, D 9..... 30
Walsingville, O 18 175
Warren, D 14.. 100
Warrensburg, H 8 4,089
Warrenton, H 16 795
Warsaw, J 9.... 824
Washburn, P 7. 219
Washington, H 16 4,970
Waverly, A 9.. 275
Waverly, F 9.. 777
Wayland, B 14. 584
Waynesville, K 12 257
Weatherby, C 7 171
Weaubleau, K 9 147
Webb City, J N 6 11,817
Webster City, N 7 50
West Groves, D 8 7,080
Westgate, K 18 85
Weston Spa, C 18 50
Wellington, F 7 78
Wellston, D 22 7,412
Wellsville, G 14 1,194
Wentworth, N 7 174
Wentzville, H 16 639
Westfall, D 22 60
Westlake, V 3.. 333
West Ely, D 14 50
W. Eminence, N 7 30
Westfork, L 16 120
Westline, H 6. 120
Weston, E 5.... 1,019
Westphalia, J 13 321
West Plains, O 14 2,914
Westville, D 10 150
Wheatland, K 9 400
White Church, O 14 53
Whitecook, Q 19 250
Whiteside, F 16 120
Whitesville, C 5 225
Whitewater, M 20 250
Whiting O 21.. 242
Wien, D 11.... 75
Wilcox, A 5... 100
Wilderness, O 15 28
Willard, M 9.. 125
Williamsburg, G 14 105
Williamston, B 14 204
Williamsville, N 17 477
Willhattsville, B 21 100
Willow Springs, N 13 1,401
Wilton, H 12.. 120
Winchester, B 14 118
Windom, D 20. 100
Windsor, I 9... 2,211
Winfield, G 17. 122
Winigan, C 10. 134
Winona, N 15.. 114
Winston, C 7.. 257
Wintersville, B 9 60
Wishart, L 9.. 50
Withers Mills, D 15 40
Wittenberg, L 20 87
Wolf Island, O 22 40
Woodland, D 14 75
Woodlawn, E 12 50
Woodruff, E 5. 75
Wooldridge ... 119
Woolam, I 14.. 100
Worcester, F 14 40
Worland, J 5.. 159
Worth, A 6.... 750
Wright City, G 16 377
Wyaconda, B 13 180
Wyatt, O 21.. 50
Wylie, P 6.... 206

Yuma, A 10... 45

Zadock, N 19.. 50
Zalma, N 19... 200
Zell, K 19..... 30
Zeta, N 19..... 40
Zincite, N 5... 800

MONTANA.

Admitted as a Territory, May 26, 1864.
As a State, Feb. 22, 1889.
Area: Land, 145,776 sq. m.
Water, 796 sq. m.
Total, 146,572 sq. m.
Population, 376,053.
Capital, Helena.

COUNTIES.

County	*Key*	*Pop.*
Beaverhead,	K 6	6,446
Big Horn,	K 16..	.....
Blaine,	C 14.....	.....
Broadwater,	H 9	3,199
Cardeau,	K 18....	13,967
Cascade,	E 10...	28,833
Chouteau,	C 12..	17,19.
Custer,	I 21.....	14,123
Dawson,	E 19...	12,72.
Deerlodge,	H 6..	12,980
Fallon,	J 22.....	.....
Fergus,	I 13.....	17,385
Flathead,	C 4....	18,783
Gallatin,	J 10...	14,079
Glacier National Park,	B 5.....	.....
Granite,	H 6	2,942
Hill,	B 11	.....
Jefferson,	H 8....	5,600
Lewis&Clark,	G 8	21,854
Lincoln,	B 2....	3,638
Madison,	K 8....	7,2..
Meagher,	G 11..	4,196
Mineral,	F 2	.....
Missoula,	E 4....	23,700
Musselshell,	H 15	.....
Park,	J 11.....	10,731
Phillips,	C 16....	.....
Powell,	G 6....	5,901
Prairie,	G 21....	.....
Ravalli,	H 4....	11,666
Richland,	D 21..	.....
Rosebud,	I 18...	7,385
Sanders,	D 3....	3,7..
Sheridan,	G 21..	.....
Silverbow,	I 7..	56,848
Stillwater,	J 13..	.....
Sweet Grass,	J 12	1,029
Teton,	C 8.....	9,546
Toole,	B 9.....	.....
Valley,	B 18	13,800
Wibaux,	F 2....	.....
Yellowstone,	I 15	22,914
Total.....		376,053

TOWNS

Town	*Key*	*Pop.*
Absarokee,	J 13	70
Adel,	F 9.....	50
Alberton,	F 2.	25
Albright or Logan,	K 18	30
Alder,	K 5....	.....
Aldridge,	L 10.	300
Alger,	D 1....	.....
Alhambra,	H 8	95
Alzada,	K 23.	30
Anaconda,	I 6	10,334
Argenta,	K 6.	41
Arlee,	F 1....	61
Armells,	F 13.	25
Armington,	E 10	50
Armstead,	L 6	300
Augusta,	E 7.	200
Avon,	G 7....	100
Bainville,	C 23	150
Baird,	G 5....	50
Baker,	H 23	250
Bald Butte,		150
Ballantine,	I 15	100
Bannack,	K 6	150
Basin,	H 8....	650
Beavercreek,	K 13	302
Bearmouth,	G 6	50
Belfry,	K 14..	150
Belgrade,	J 10	561
Belknap,	D 2.	100
Belt,	E 10....	1,158
Belton,	B 5....	50
Benchland, G 12		50
Benton, or Ft. Benton,	D 11	1,024
Bercail,	H 5	25
Bernice,	H 7..	100
Bigelk,	H 12.	40
Bigfork,	C 4..	400
Big Sandy, J 12		100
Bigtimber, J 12		1,022
Billings,	J 15.	10,031
Blaine,	K 7...	75
Bonita,	G 5...	51
Bonner,	G 5..	700
Boulder,	H 8.	955
Bowen,	J 5...	52
Bowler,	K 14.	100
Bozeman,	J 10	5,107
Bridger,	K 14.	514
Briston,	J 5..	100
Broadview,	I 14	200
Browning,	B 6	100
Buffalo,	G 12.	50
Busted,	I 3..	2,013
Butte,	I 7....	39,165
Calabar,	H 19	40
Camas,	D 3....	30
Cameron,	K 9	100
Canton,	H 9..	36
Capitol,	J 28.	65
Cascade,	F 9.	400
Centerville ...		2,500
Centralpark, J 11		5,359
Chautauqua ...	J 7	50
Chestnut,	J 10.	150
Chester,	B 10.	100
Chico,	K 11...	50
Chinook,	B 13	780
Choteau,	D 8.	400
Clancey,	H 8.	300
Clearwater,	F 6	30
Cleveland,	C 13	50
Clinton,	G 5..	50
Clydepark,	I 1	400
Coalville,	K 14	200
Columbia Falls,		604
Columbus,	J 13	521
Comanche,	I 14	48
Como,	I 4....	25
Conrad,	C 8...	888
Cooke,	L 12...	100
Corbin,	H 8...	150
Corvallis,	H 4	50
Craig,	F 8....	100
Crow Agency, J 17		100
Culbertson, C 22		528
Custer,	I 17..	80
Cut Bank,	B 8	250
Dagmar,	B 22	200
Darby,	I 4....	50
Dayton,	D 4..	100
Deborgia,	F 2.	150
Deerlodge,	H 7	2,570
Dell,	L 7.....	50
Dewey,	J 6...	60
Dillon,	K 8...	1,835
Divide,	J 7...	100
Dodson,	C 15.	200
Dorsey,	H 10.	30
Drummond,	G 6	350
Dupuyer,	C 7.	300
E. Helena, or Euston,	G 8.	1,200
Eddy,	E 2....	100
Ekalaka,	I 22.	175
Electric,	K 11	400
Elkhorn,	H 8.	150
Elk Park,	I 7.	100
Elliston,	G 7.	200
Emigrant,	K 10	40
Ennis,	K 9...	65
Essex,	C 5....	60
Eureka,	A 3..	603
Evaro, or Blanchard, F 4		35
Ewalt,	J 22...	60
Fairview,	D 23	100
Fallon,	G 21..	100
Family,	B 7..	125
Fergus,	F 14..	50
Fishtrap,	I 6..	35
Floweree,	G 4.	50
Forsyth, or Forsythe,	H 18	1,398
Ft. Benton, or Benton,	D 11	1,094
Fortine,	A 3..	50
Ft. Maginnis, F 14		100
Ft. Shaw,	E 8	375
Frazer,	G 19..	75
French Guleh, I 6		75
Frenchtown, F 4		300
Frold,	B 22...	100
Fromberg,	K 14	300
Gage,	H 15...	75
Gardiner,	L 10	500
Garnetll,	G 12	150
Garrison,	G 6..	250
Gassaway,	H 7.	100
Grassville,	A 3.	150
Grasser,	F 11..	30
Gilsdale,	F 13	300
Glacier Pk.	B 6	30
Glasgow,	C 18.	1,158
Glendive,	F 22..	2,428
Goldcreek,	G 9.	25
Grant,	L 6...	100
Grantsdale,	H 4	150
Grassrange,	F 14	35
Grayling,	L 10	
Great Falls, H 9		13,918
Gregson,	I 9..	35
Greycliff,	J 22	25
Hall,	G 6	30
Hamilton,	H 4	2,240
Havre,	I 17..	250
Hardy,	F 8...	75
Harlem,	B 14.	383
Harlowton,	H 12	770
Harrison,	G 8.	150
Hassel,	H 9..	75
Hathaway,	H 19	60
Havre,	B 12 .	3,024
Hays,	D 14...	30
Helena,	G 8..	12,037
Helmville,	G 6	75
Henderson,	E 2	200
Heron,	C 1...	150
Highwood,	E 11	100
Hinsdale,	C 17	175
Hobson,	G 12.	200
Hodges,	F 23.	40
Hoffman,	J 10	200
Holter,	F 8..	60
Homepark,	K 8	50
Homestake,	I 7	50
Howard,	H 18	25
Hunters Hot Springs,	J 11	40
Huntley,	I 15.	250
Husson,	F 4...	20
Iron Mountain, F 3		250
Ismay,	G 22..	300
Jackson,	K 5.	75
Jardine,	K 11.	50
Jefferson City, H 5		100
Jessup,	C 4...	200
Jocko,	F 4....	550
Joliet, or Wilsey,	J 14	380
Jordan,	E 18.	50
Josephine,	I 10	50
Judith,	E 13..	75
Judith Gap, H 12		200
Kalispell,	C 4.	3,549
Kendall,	F 1..	1,200
Kobbey ...		25
Kipp,	K 18.	40
Knerville,	E 11	25
Lake View, M 8		50
Lanark,	C 22.	51
Landusky,	D 14	25
Laurel,	J 14..	896
Laurin,	K 8..	100
Lavina,	H 14.	100
Lewis,	G 10..	25
Lewistown, F 13		2,992
Libby,	B 2....	630
Lima,	M 7....	385
Lincoln,	F 7..	48
Livingston, J 11		5,339
Lodgegrass, K 17		35
Logan,	I 9....	150
Logging Creek, or Albright, I 6		
Lothrop,	F 3..	250
Lowry,	E 8...	50
Lupfer,	K 13.	25
McAllister,	K 9	60
Maiden,	F 13.	100
Manhattan,	I 9	400
Martina,	F 3..	29
Martinsdale, H 11		50
Marysville,	G 8	1,500
Meaderville, I 7		1,828
Melrose,	J 7..	200
Melstone,	G 16	200
Midred,	G 21.	25
Miles City, H 20		4,697
Miner,	K 10..	50
Missoula,	G 4.	12,869
Monarch,	F 10	300
Mondak,	C 23.	350
Moniek,	M 7..	40
Montford,	C 5	25
Monument,	L 5	60
Moore,	F 12..	573
Musselshell, H 16		150
Nashua,	C 19.	50
Neihart,	G 11.	268
Ninemile,	F 4.	50
Norris,	J 8...	100
Noxon,	C 1...	100
Oldham,	A 12.	150
Ophir,	G 7....	50
Oswego,	C 19.	50
Ovando,	F 6..	75
Paradise,	E 3.	250
Park City,	J 14	400
Philipsb'g,	H 6	1,109
Pinkham,	I 8...	25
Plains,	E 3.....	481
Plentyw'd,	A 22	500
Plevna,	H 22.	100
Polaris,	K 6..	50
Polson,	D 4...	300
Pony,	J 8....	369
Poplar,	C 21..	200
Prickley Bear Jct., or East Helena, H 8		1,200
Princeton, or Flint,	H 6..	300
Quartz,	F 3...	75
Radersburg, H 9		364
Rancher,	H 17	125
Ravalli, or Selish,	E 4.	25
Red Lodge,	K 13	4,800
Reed Rock,	L 6	75
Reichle,	J 7..	98
Renova,	J 8...	50
Riceville,	F 10	30
Ridge,	K 22.	50
Ridgelawn,	D 23	80
Riedel,	C 13..	150
Rimini,	H 8..	100
Roberts, or Selmes,	K 13	50
Rocker,	H 7...	100
Ronald,	J 16..	30
Rosebud,	H 19	250
Rosemont,	H 4	50
Roundup,	H 15	1,513
Roy,	E 15....	100
Ruby,	K 8....	200
Ryegate,	H 13	50
Saco,	B 17....	200
St. Ignatius, E 4		51
St. Peter,	F 8	300
St. Regis,	E 2	350
St. Xavier, J 16		50
Salesville,	J 10	40
Saltese,	E 1..	350
Sandcliffs, C 14		25
Sandcoulee, F 10		900
Sappington,	J 8.	50
Sarpy,	I 17.....	80
Scobey,	A 20....	..
Seville,	B 7.....	60
Shannon,	G 10..	100
Shelby,	B 8...	200
Sheridan,	J 8 ...	399
Shirley,	G 20....	100
Sun River,	J 9	448
Sunset,	G 5...	25
Superior,	F 8	150
Sweetgrass, A 8		200
Taft,	E 1....	100
Terry,	G 21...	700
Thompson,	D 2	325
Three Forks, I 5		674
Toston,	I 9...	150
Townsend,	H 9	759
Trail Creek, J 10		562
Trident,	I 9...	150
Troy,	B 1....	200
Twin Bridges, J 7		491
Twodot,	H 12	200
Utica,	G 12...	50
Victor,	H 4...	374
Virginia City, K 8		467
Wagner,	C 15.	50
Walkerville, I 7		2,491
Warland,	B 2.	85
Warmsprings, I 7..		100
Warrick,	C 12	50
Washoe,	K 13.	300
Watoga,	J 13.	300
Wayne,	E 19.	250
Westbutte, A 9		300
West End, J 10		400
Whately,	C 18	500
Whitefish, B 14		1,479
Whitehall	I 8	417
White Sulphur Springs, H 10		417
Wibaux,	F 23.	487
Wilcox,	H 8..	200
Wilder,	E 15.	40
Willow Creek, J 9		200
Windham, G 11		100
Winston,	H 9	150
Wisdom,	J 5..	250
Wolf Creek, F 8		75
Wolf Point, G 20		75
Woodin,	J 7.....	40
Woodman	G 4	50
Woodside,	H 4	50
Woodville,	I 7	50
Xenia,	B 11..	25
D 1		101
Yates,	F 28..	50
Yellowstone, L 10		25
York,	G 9....	50
Zortman,	D 15	350

NEBRASKA.

First Settled at Omaha, 1854.
Admitted as a Territory, May 30, 1854.
Admitted as a State, Feb. 9, 1867.
Area:
Land, 76,808 sq. miles.
Water, 712 sq. miles.
Total, 77,520 sq. miles.
Population, Last Census, 1,192,214.
Capital, Lincoln.

COUNTIES.

County	*Key*	*Pop.*
Adams,	L 15...	20,900
Antelope,	F 16.	14,008
Arthur,	H 7....	.....
Banner,	H 2..	1,144
Blaine,	G 11..	1,672
Boone,	H 16..	19,147
Box Butte,	F 3	6,154
Boyd,	D 14...	8,826
Brown,	E 11..	6,083
Buffalo,	K 14.	21,907
Burt,	G 20....	12,726
Butler,	I 18...	15,403
Cass,	I 21....	19,786
Cedar,	E 18...	15,191
Chase,	L 7 ...	3,613
Cherry,	E 8...	10,414
Cheyenne,	I 3.	4,553
Clay,	L 16....	15,729
Colfax,	H 18..	11,610
Cuming,	G 19.	13,782
Custer,	I 11...	23,068
Dakota,	F 20..	6,864
Dawes,	D 3...	8,274
Dawson,	J 11.	13,964
Deuel,	J 5....	1,786
Dixon,	E 19..	11,477
Dodge,	H 19..	22,417
Douglas,	I 21.	128,466
Dundy,	M 6...	4,098
Fillmore,	L 17	14,674
Franklin,	M 14	9,203
Frontier,	L 10.	5,572
Furnas,	M 11.	12,083
Gage,	M 19...	35,225
Garfield,	H 7..	3,318
Gosper,	L 12..	1,932
Grant,	G 7...	1,097
Greeley,	I 14.	8,017
Hall,	K 15...	20,361
Hamilton, K 16		13,459
Harlan,	M 13.	19,378
Hayes,	L 8...	3,011
Hitchcock, M 8		5,111
Holt,	H 11.	1,545
Hooker,	E 8	981
Howard,	J 15.	10,785
Jefferson, M 18		16,852
Johnson,	L 21.	10,187
Kearney,	L 16	9,106
Keith,	J 6....	3,692
Keyapaha, D 12		3,452
Kimball,	J 2..	1,942
Knox,	E 16...	18,358
Lancaster, K 20		73,793
Lincoln,	J 9...	15,084
Logan,	I 10...	1,521
Loup,	G 12...	2,188
McPherson, I 8		2,470
Madison,	G 17	19,101
Merrick,	J 16.	10,935
Merrill,	H 3..	4,584
Nance,	H 16..	8,926
Nemaha,	L 22	13,095
Nuckolls,	M 16	13,019
Otoe,	K 21..	19,323
Pawnee,	M 21	10,582
Perkins,	K 7...	2,570
Phelps,	L 14...	10,451
Pierce,	F 17..	10,122
Platte,	H 17..	19,009
Polk,	J 15....	10,521
Redwillow, M 10		11,056
Richardson, M 22		17,448
Rock,	E 12...	3,627
Saline,	L 18..	17,850
Sarpy,	J 21...	9,274
Saunders, I 19		21,179
Scotts Bluff, G 2		8,277
Seward,	K 19.	15,895
Sheridan, E 5		7,328
Sherman,	J 14	8,278
Sioux,	B 1..	2,566
Stanton,	G 18.	7,742
Thayer,	M 17	14,775
Thomas,	G 10.	1,191
Thurston, J 20		8,704
Valley,	H 13..	9,480
Washington, H 21		12,738
Wayne,	F 18.	10,397
Webster,	M 15	12,008
Wheeler,	H 15	2,292
York,	K 17...	18,721
Total		1,192,214

TOWNS.

Town	*Key*	*Pop.*
Abbott,	J 15..	25
Able,	I 19....	219
Adams,	L 20..	647
Agnew,	J 19..	25
Ainsworth, E 11		1,045
Akron,	H 16..	25
Albion,	H 16..	1,584
Aida,	K 15...	149
Alexandria, M 18		447
Allen,	E 19...	319
Alliance,	G 4.	3,105
Alma,	M 13..	1,066
Altona,	G 19..	25
Alvo,	K 21...	225
Amherst,	K 13	256
Angus,	M 16.	91
Anoka,	D 14..	145
Anselmo,	H 11	351
Ansley,	I 13..	701
Arapahoe, M 11		901
Arborville, J 17		45
Arcadia,	I 13.	618
Archer,	J 16..	75
Arlington,	I 21..	101
Arnold,	I 11...	231
Arthur,	I 7....	...
Ashland,	J 21.	1,379
Ashton,	J 14..	404
Asylum,	J 20..	601
Atkinson, H 14		811
Atlanta,	M 13	251
Auburn,	L 22.	2,729
Auburn Stat., L 22		801
Aurora,	K 16.	2,930
Avery,	J 22...	75
Avoca,	K 21..	249
Axtell,	L 17...	394
Ayr,	L 15...	142
Bancroft,	G 20	742
Barada,	M 23.	118
Barnston, M 20		228
Bartlett,	G 15	101
Bartley,	M 10.	511
Bassett,	E 12.	488
Battle Creek, G 17		597
Bayard,	H 2..	261
Bazile Mills, E 16		77
Beatrice,	M 20	9,936
Beaver City, M 12		975
Beaver Crossing, K 18		342
Beck Top,	J 19.	207
Beemer,	G 19.	494
Belden,	F 18.	247
Belgrade,	I 16	400
Bellevue,	J 22	596
Bellwood,	I 18	397
Belvidere, M 17		475
Benedict,	J 17	136
Benkelman, N 7		598
Bennet,	K 20	457
Bennington, I 21		276
Benson,	I 21..	3,170
Benton, or Richland, I 18		171
Berlin,	K 21..	196
Bertrand,	L 12	643
Berwyn,	I 13.	101
Bethany,	K 20	998
Beyerdingz, J 6		140
Bladen,	M 15.	494
Blair,	H 21...	2,584
Bloomfield, D 17		1,264
Bloomington, M 14		507
Blue Hill, M 15		761
Blue Hill Jct., M 15		712
Blue Springs, M 20		41
Bluevale,	K 18	183
Bonner,	G 3..	51
Bookwalter, M 26		71
Bordeaux, B 1		101
Boyer,	H 19.	64
Bradish,	H 16	41
Bradshaw, K 17		359
Brady, or Brady Isl., J 10		302
Brainard,	J 19	467
Brayton,	I 15.	60
Brewster, M 11		225
Bridgeport, H 7		541
Bristow,	D 19	175
Brock,	L 22..	434
Brocksburg, D 17		50
Broken Bow, I 12		3,261
Brownlee, F 10		75
Brownville, L 22		457
Brule,	J 6...	150
Bruning,	M 18	245
Bruno,	I 19...	225
Brunswick, F 16		278
Buda,	K 14...	24
Burchard, M 21		815
Burkett,	J 15	401
Burr,	L 21...	113
Burress,	L 18.	71
Burton,	D 12.	101
Burwell,	H 13	915
Butler,	K 14..	251
Butte,	D 14..	554
Byron,	N 17..	184
Cadams,	M 16	45
Cairo,	J 15...	364
Calhoun,	I 21.	346
Callaway, H 21		765
Cambridge, M 11		1,029
Campbell, M 14		573
Carleton, M 17		393
Carroll,	F 18..	382
Cedar Bluffs, I 20		501
Cedar Creek, J 21		175
Cedar Rapids, H 16		576
Center,	E 17..	119
Central City, M 18		2,428
Ceresco,	J 20.	296
Chadron,	D 3..	2,687
Chalco,	J 21..	66
Chambers, H 19		73
Champion,	L 6	73
Chapman,	J 16	266
Chappell,	J 5.	329
Charleston, K 17		41
Cheney,	K 20.	101
Chester,	N 17	561
Clarks,	J 17..	605
Clarkson,	H 19	617
Clatonia,	L 19	233
Clay Mills,	L 16	1,065
Clearwater, F 16		414
Clinton,	D 5..	25
Cody,	D 9....	185
Coleridge,	E 18	555
Collegeview, K 20		1,508
Colon,	I 20..	161
Columbus, I 18		5,014
Comstock, H 13		323
Concord,	F 19	198
Cook,	L 21..	387
Cordova,	K 18	201
Cortland,	L 20	364
Cotesfield, I 15		145
Cowles,	M 15	191
Cozad,	K 11..	1,096
Crab Orchard, M 21		275
Craig,	H 20..	338
Crawford,	E 2	1,323
Creighton, E 19		1,373
Creston,	H 18	338
Crete,	L 19..	2,404
Crofton,	E 17.	611
Crookston,	D 9	99
Crowell,	H 20	65
Culbertson, M 9		581
Curtis,	L 10.	613
Cushing,	I 15	41
Dakota,	E 20	474
Dalten,	I 3...	207
Danbury,	N 10	268
Dannebrog, J 15		381
Darr,	K 11...	32
Davenport, M 17		484
Davey,	J 20..	115
David City, M 19		2,177
Dawson,	M 22	2,340
Daykin,	M 18.	221
Decatur,	G 21	782
Denton,	K 19.	94
Deshler,	M 17	600
Deweese,	M 16	200
De Witt,	L 19	675
Dickens,	K 8.	31
Diller,	M 19..	506
Dix,	I 2....	25
Dixon,	E 19..	217
Dodge,	H 19..	661
Doniphan,	K 15	399
Dorchester, L 19		611
Douglas,	L 21	305
Du Bois,	M 21	339
Dunbar,	K 21	216
Duncan,	I 18.	164
Dundee		1,023
Dunlap,	E 4	25
Dunning,	H 19	124
Dwight,	J 19.	184
Eagle,	K 26..	364
Eddyville,	J 12	254
Edgar,	L 16..	1,081
Edholm,	I 19	27
Edison,	M 12..	334
Elba,	I 15...	362
Eldorado,	K 16	61
Elgin,	G 16.	466
Elk City,	I 21	41
Elk Creek, M 21		241
Elkhorn,	J 21	291
Elkhorn Jct., I 22		81
Ellsworth, G 5		2
Elm Creek, K 13		621
Elmwood, K 21		635
Elsie,	K 7..	159
Elwood,	L 11.	164
Emerick,	G 17	20
Emerson, F 19		838
Emmet,	E 14.	65
Endicott,	M 19	204
Ericson,	H 15	104
Eustis,	L 11.	463
Ewing,	F 15.	441
Exeter,	L 18.	936
Fairbury,	M 19	5,294
Fairfield	L 16	1,054
Fairmont, M 17		921
Falls City, M 23		9,275
Farnam,	K 11	162
Filley,	M 20.	194
Firth,	L 20..	343
Florence,	I 22	1,526
Fontanelle, K 12		2,059
Fordyce,	D 18	151
Ft. Calhoun, I 21		324
Ft. Crook, J 22		203
Ft. Robinson, E 2		201
Foster,	F 17..	122
Franklin,	N 14	598
Freeman,	I 20	8,718
Friend,	L 18.	1,261
Fullerton, I 16		1,638
Funk,	L 13...	41
Gandy,	I 10.	201
Garrison,	J 18	172
Geneva,	L 17.	1,741
Genoa,	I 17..	1,378
Gering,	G 2..	627
Germantown, J 19		275
Gibbon,	K 14.	718
Gilead,	M 18.	181
Giltner,	K 16	391
Gladstone, M 18		86
Glenrock, L 22		98
Glenvil	L 16	364
Goehner,	K 18	105
Gordon,	D 6.	921
Gothenburg, K 11		1,736
Graf,	L 21...	63
Grafton,	L 17	353
Grand Island, K 15		10,326
Grant,	J 6...	358
Greeley, or Greeley Cen.,	I 15.	845
Greenwood, J 21		387
Gresham,	J 18	344
Gretna,	J 21.	484
Gross,	D 15..	111
Guide Rock, N 15		190
Hadar,	G 18.	139
Haigler,	N 6.	205
Hallam,	L 19	168
Halsey,	G 10.	27
Hampton, K 17		383
Hansen,	K 15	75
Harbine,	M 19	151
Hardy,	N 17.	496
Harrisburg, H 1		125
Harrison, E 1		186
Hartington, E 18		1,413
Harvard,	L 16	1,102
Hastings, L 15		9,338
Havelock, K 20		2,680
Hayes Center, L 8		250
Hay Springs, E 4		408
Hazard,	J 13.	91
Headquarters, G 15		301
Heartwell, L 14		100
Hebron,	M 17

Schuyler, I 19 2,152
Scotia, I 14.. 328
Scottsbluff, G 2 1,746
Scribner, H 20 891
Seneca, G 9.. 151
Seward, K 19. 3,106
Shelby, J 18.. 503
Sheldon, K 14. 1,005
Shickley, L 17 429
Sholes, F 18.. 102
Shubert, M 22 311
Sidney, J 3.. 1,185
Silver Creek, I 17 379
Smartville ... 102
Smithfield, L 16 191
Snyder, H 13. 314
S. Auburn, L 22 801
S. Bend, J 21 125
S. Omaha, [illegible] 26,259
S[illegible] City, [illegible] 1,196
S[illegible] H 15 637
Spencer, D 15. 671
Sprague, L 20 75
Springfield, [illegible] 463
[illegible] I 19 52
Springview, [illegible] 12 216
Stanford, M 12 301
Stanton, G 18 1,342
Stockhurst, J 18 228
[illegible] 248
[illegible] M 21 658
Sterling, L 22. 721
St[illegible]kham, K 16 ..... [illegible]
Stoekville, [illegible] 10 ..... [illegible]
Strang, L 17. [illegible]
Stratton, M 18 [illegible]
Stromsburg, J 17 1,355
[illegible]t, E 13.. 467
[illegible]mer, K 12. 321
[illegible]ror, N 16 2,106
[illegible]se, J 18 328
[illegible]berland, J 8 447
Sutton, L 19.. 1,702
[illegible] L 19 [illegible]
[illegible] K 21 [illegible]
[illegible] M 21 814
Talmage, L 22 461
Tamora, K 18 205
Tarnov, H 18. 121
Tate, M 21.. 72
Taylor, H 13. 147
Ta[illegible]ish, L 21 1,748
Tekamah, H 12 200
T[illegible] 21 1,524
Thayer, J 17.. 175
Thedford, G 10 152
Thompson, M 18 ..... [illegible]
Thurston, F 20 [illegible]
Tilden, G 17.. 391
Tobias, L 17.. 447
Trenton, M 8. 497
Trumbull, K 16 175
[illegible] H 20 228
[illegible] J 18. 551
[illegible] 209
Union, K 22.. 302
[illegible] K 20 3,202
Upland, M 14. 391
Utica, K 18.. [illegible]
Valentine, D 10 1,098
Valley, I 21.. 812
Valparaiso, J 19 501
Venango, K 6 63
Verdel, B 16.. 162
Verdigre, E 16 403
Verdon, M 22. 406
Verona, L 16. 61
Vesta, L 21.. 142
Virginia, M 20 154
Wabash, K 21 122
Waco, K 18.. 293
Wahoo, J 20.. 2,168
Wakefield, F 19 861
Wallace, K 8 175
Wallihill, F 20 812
Warnerville, G 18 100
Washington, I 21 125
Waterbury, E 19 199
Waterloo, I 21 402
Wauneta, L 7 327
Wausa, E 17.. 604
Waverly, K 20 297
Wayne, F 18. 2,140
Weeping Water, K 21 1,067
Wellfleet, K 9 102
Western, L 18 499
Westerville, I 13 60
W. Lincoln, K 20 201
Weston, J 20. 432
Westpoint, G 20 1,768
West Union, H 12 78
Whitman, G 7 [illegible]
Whitney, D 3 51
Wilbur, L 19. 1,219
Wilcox, M 13. 382
Wilsonville, M 11 384
Winnebago, F 20 399
Winnetoon, E 16 228
Winside, J 18 151
Winslow, J 20 75
Wisner, J 19. 1,081
Wolbach, I 15 225
Wood Lake, E 10 198
Wood River, K 15 796
Wymore, M 20 2,618
Wynot, D 18.. 258
York, K 17.. 6,285
Yutan, I 20.. 353

NEVADA.

First Settled at Washoe, 1860.
Admitted as a Territory, March 2, 1861.
Admitted as a State, March 21, 1864.
Area:
Land, 109,821 sq. miles.
Water. 869 sq. miles.
Total, 110,690 sq. miles.
Population, Last Census, 81,964.
Capital, Carson City.

COUNTIES.

County	*Key*	*Pop.*
Churchill, E 4		2,811
Clark, L 10...		3,321
Douglas, G 1.		1,895
Elko, B 9....		8,133
Esmeralda, H 4		9,360
Eureka, D 8.		1,830
Humboldt, B 4		6,825
Lander, D 6		1,786
Lincoln, J 11.		3,489
Lyon, F 2....		3,568
Mineral, G 3.		
Nye, H 8.....		7,513
Ormsby, F 1..		3,415
Storey, F 2..		3,045
Washoe, C 1..		17,434
White Pine, F 11		7,441
Total		81,964

TOWNS.

Town	*Key*	*Pop.*
Acme, G 4....		
Adams, K 12..		321
Adrian, N 16		110
Acton, K 11..		
[illegible] J 18		328
[illegible]berland, J 8		447
Alamo, J 10..		
Alpine, E 5....		
Amargosa, K 8		
Amos, B		
Ancram, J 7..		
Anderson, N 8		
Andersons, F 1.		
Antelope, C 3.		
Apex, L 11....		
Arden, L 10...		59
Argenta, C 7		
Argos, E [illegible]		
Artesia, G 2...		200
Arthur, C 10.		30
Ashton, K 7..		
Atlanta, H 12		200
Auburn, H 3..		50
Aurum, E 11..		60
Austin, F 6...		1,215
Austin Jc.		
Avenel, C [illegible]		
[illegible]		
[illegible]		250
[illegible]		
Bard, L 10...		
Basalt, H 4..		
Battle Mtn., C 7.....		360
Beatty, K 7.		300
Belleville, H 4		
Belmont, G 7.		50
Benlo, C 5....		
Beowawe, C 8		62
Berlin, G 5..		
Bews, C 12...		
Big Springs...		
Birch, E 9....		35
Blackburn, L 12		100
Black Horse, F 12		300
Blaine, C 9...		30
Blair, I 5....		500
Blair Jct., H 5		
Bonnie Claire, or Thorp, J 6		100
Borax, M 10..		
Boyd, J 11...		
Boyer, E 4...		12
Bracken, L 10		
Bridges, D 2.		
Brown, I 12..		
Brown, D 3...		
Browns, F 1		
Buchorn		100
Buffalo Meadows, C 1...		
Bull Frog, K 7		
Bullion, C 9..		
Bunkerville, K 12		35
Byron, K 11..		
Calada, I 11..		500
Cana, I 11....		
Candy, C 4...		250
Carlin, C 8...		413
[illegible]		
CARSON CITY, F 1..		2,466
Catto, E 6...		
Cavecreek, D 9		25
Cedar, B 11..		
Cedar, E 1....		
Charleston, [illegible]		12
Charleston, K 9		
Cherrycreek, E 11		350
Churchill, F 2		5
Clark, E 1....		
Clifton, F 2..		
Cluro, C 8...		
Candalc, I 6..		
Cobre, B 12..		35
Columbia, I 6		1,000
Columbia Jct., H 6		
Contact, A 11.		198
Coppereid, G 4		30
Coppethill, G 3		25
Corn Creek, L 10		
Cortez, D 7...		105
Cowgrave, C 3..		
Crake, J 12...		10
Crestline, I 12.		
Crystal, K 10..		
Cuprite, I 6...		
Currant, G 10.		
Currie, D 10..		100
Dayton, F 1..		576
Deeth, B 10..		35
Delamar, I 11		700
Desert, E 3...		
Dewey		
Diamond, E 8		
Diamondfield .		
Dike, L 11...		
Dillon, D 6...		
Ditho, E 1....		
Dodon, C 4...		
Dolly Varden, C 11		
Dover, G 3...		
Dry Lake, K 11		
Duckwater, G 9		
Dyer, I 4.....		
Dyke, C 12...		
Eagleville, F 4		
East Ely, I 11		
East Gate ...		
Eccles, I 17..		
Edgemont, A 8		100
Eglon, B 5...		
Elburz, C 9...		
Eldorado Canyon		
Elgin, J 11..		
Elko, C 9..		
Ely [illegible]		
Empire, F 1..		
Engadine, I 12		
Erie, M 10...		
Etna, I 11....		
Eureka, E 9...		
Eureka, I 1...		
Eureka, F 10.		
Evans, D 8...		
Falais, E [illegible]		
Fallon, F [illegible]		
Farrel, C [illegible]		200
Fay, I 12		
[illegible]		
Fernley, I 2		
Fletcher, H 3		
Flower Lake, C 12		
Flower Lake Pass		
Francis, E 1..		
Franktown, F 1		113
Galena		
Gold [illegible]		
Garden Pass, L 8		
Garnerville, G 1		210
Garnett, L 11.		
Genoa, F 1..		
Gerald, C 8		
Gerlach, G 11.		
Gold Point...		100
Gold Center, K 7		
Gold Center		
Gold Creek, A 9		20
Goldfield, I 6.		4,878
Goldfield Jct., H 6		
Goldhill, F 1..		2,078
Goldsprings.		
Gollman, D 11.		
Gonder, C 4...		100
Grass Valley,		
Gravel Pit.		
Greens, D 11.		
Guelph, K 11		
Hale, ...		
Halleck, C 10.		42
Hamilton, I 10		
Hawthorne, G 3		1,000
Hay Ranch, D 8		
Hazen, E 2...		
Herrin, C 6..		
Hiko, I 10...		100
Hilline Jct., F 11		
Hill, F 3....		
Hilltop, D 7..		110
Hobson, D 9..		25
Holborn		
Holbrook, G 1		15
Hornsilver, J 6		100
Hot Springs. F 1		
Hot Springs. K 7		
Hoya, K 11...		
Huffakers, F 1		
Humboldt House		36
Huxley, E 3..		
Hylton, D 9...		35
Icarus, B 11..		
Illipah, F 10..		90
Indian, C 4...		250
Indian Sprs., K 8		
Iron Point, C 6		
Isleu, I 14....		
Jacksonville, [illegible]		
Jarbridge ...		300
Jean, M 10...		15
Johnnie, L 8..		
Joy, E 9....		70
Jumbo		
Jude, B 10...		
Jumbo, F 1..		100
Junction		
Junction Cy. F 14		
Kennedy, C 5.		
Keystone, G 8.		50
Kennedy, C 5.		
Kimberly, or Veteran, F 10		50
Kinkead, G 4.		
Klondike, I 6.		
Kodak, D 3...		
Kyle, J 12...		10
Ladoga		
Lake View, F 1		
Lamar, C 5...		
Lamoille, C 10		50
Lane, F 11...		40
Las Vegas, L 10		1,000
Lawton, E 1..		
Lee, R 6		150
Leete, L 8...		25
Leetville, L 9.		125
Leith, J 12...		
Lewis, D 6...		
Lewis Jct....		
Lida, J 6....		224
Linn, I 12		
Lodivale, F 5.		45
Logan, K 12..		25
Loray, B 12..		
Lovelocks, D 4		1,000
Luckhardt, H 3.		800
Ludwig, G 2..		100
Lund, G 11..		150
Luning, G 4..		
Luva, E 2....		
McGill, F 11..		2,200
McGill Jct., F 11		
McLeans, H 5		
McSweeney, H 6		
Maestretti ...		
Manhattan, G 6		730
Manse, L 9...		20
Marble		50
Marble, G 4..		100
Marmel		
Mason, G 2...		150
Massie, E 3..		
Mazuma, D 3.		200
Melvin, or Warm Sprs., E 11		150
Midway, J 6..		
Mill City, C 4		75
Millers, C 4..		75
Mill Station...		
Mina, H 4....		
Minden, G 1..		40
Mineral, D 8..		
Mineral Hill, D 8		50
Minto, I 12...		
Miriam, E 11.		
Mizpah, D 3..		150
Moapa, K 8..		25
Moleen, C 9..		
Montello, G 3.		
Montello, B 12		300
Mott, B 1....		
Mosel, C 7...		100
Mote, C 6...		
Mound House, F 1		42
Mountain View, A 9		125
Mt. Hope, E 8		
Mt. Montgomery, I 4		
Mud Spring, K 7		
Muncy, E 12..		30
Nardi, B 10..		
Natchez, B 10		
National, A 5		100
Nelson, M 11.		250
New Boston...		
Newland, H 12		14
Nordyke, G 2.		13
North Fork, R 6		50
North Bend		
Oak [illegible]		
Oasis, E 12		
Oceola, C 9...		
Overton, K 12		5
Owens, L 10..		
Owyhee, A 8		50
Pahrump		
Palmetto		15
Palisade, C 8.		150
Panaca, I 12..		350
Paradise Valley, B 5...		600
Parran, E 3...		10
Pequop, B 11.		
Perth, D 8....		
Pine, D 8....		
Pinegrove, G 2		200
Pioche, I 12..		1,000
Pioneer, J 7..		1,200
Pirie, C 6...		
Potts, F 7....		
Preble, C 6..		
Preston, G 10		30
Prospect, F 8.		150
Pyramid, D 1		150
Queen, I 4...		
Raines, C 8..		
Ralston, I 6.		
Ramsey, F 2.		120
Rasid, B 10..		
Ravenswood		
Rawhide, G 1		5,000
Rebel Creek, A 5		
Redlich, H 5.		40
Reno, E 1....		10,867
Reservation Hill, F 3...		
Rhodes, H 4..		16
Rhyolite, K 7		800
Riepetown ...		100
Rioville, L 12		
Rio Vista, F 3		
Roach, M 10..		
Rock Hill, H 5		
Romano, F 8.		20
Roop, C 1...		
Rosebud ...		
Rose Creek, C 5		
Ross, C 7...		
Roswell, K 7.		
Round Mountain, G 6...		600
Rowland, A 9		30
Ruby, K 11...		
Ruby, D 1...		100
Ruby Hill, F 9		10
Ruby Valley, D 10		100
Ruth, F 11...		100
Ryepatch, D 4		65
Ryndon, C 9.		
Yerington		682
Yoacham		
Zola, D 4.....		
San Carlos, J 6		
Sand Springs, [illegible]		50
Sandy		
San Jacinto, A 11		10
Scales, F 1...		
Schellbourne, E 11		75
Schurz, G 3..		633
Searchlight, M 11		387
Seven Troughs, C 3		100
Shafter, C 12.		50
Sharp, H 10..		
Sharpshed, D 1		
Sheridan, G 1		110
Sherman, D 9		40
Shoshone, G 12		20
Silex		
Silver City, F 1		342
Silver Creek, E 6		
Silverpeak, I 5		50
Silverpeak Station		
Silver Zone Pass		
Sloan, M 10..		
Smith, G 2...		
Sodaville, H 4		
Sparks, E 1..		2,500
Spencer		
Spruce		
Steamboat, F 1		20
Steptoe, C 12.		
Steptoe, E 11.		20
Stewart, L 10.		
Stillwater, [illegible]		216
Stine, I 11...		
Strawberry, E 9		50
Summit, E 8.		
Summit, E 1.		
Summit		
Sunnyside, H 10		
Sutcr, M 10..		
Sutro, F 1..		80
Swingatewa, H 2		150
Taft, F 12...		50
Tecoma, B 12.		60
Thorne, G 3..		15
Thorp, or Bonnie Claire ..		
Tippett, E 12.		40
Tonkin, E 8..		30
Tonopah, H 6.		3,900
Tonopah Jct..		
Tonopah Mines		
Toulon, D 3..		
Tulasco, B 10.		
Tule, B 5....		
Tule, L 10...		
Tuscarora, B 8		500
Tybo		
Tybrel, C 8...		
Ullin, B 12..		
Union, D 8...		
Unionville, D 4		100
Upsal, E 3...		
Ursine, I 12..		50
Ute, K 11....		
Valery, C 4...		
Valley, L 10..		
Valmy, C 6...		2
Vaughns, E 6		
Verdi, E 1...		500
Vernon, D 3..		150
Veteran, or Kimberly, F 10		50
Vigo, J 11...		
Virginia City, F 1		2,241
Vista, E 1....		
Vivian, C 8...		
Wabuska, F 2		
Wadsworth, E 2		800
Wagner, J 6..		
Wagner		
Walker, G 3..		
Walters, E 6.		
Ware, E 1....		
Warm Sprs., or Melvin, E 11		150
Washoe, F 1..		40
Watts, D 6..		
Wedekind ...		
Wellington, [illegible]		200
Wells, B 11..		254
Wells Pass ..		
Wheeler		
Whiteplains .		
Whiterock, A 8		150
Willowpoint, B 5		30
Winnemucca, C 5		1,786
Wonder, F 4..		50
Woolsey, D 4.		
Yoacham		
Zola, D 4.....		

NEW HAMPSHIRE

First Settled at Little Harbor, 1623.
One of the Original Thirteen States.
Area:
Land, 9,031 sq. miles.
Water, 310 sq. miles.
Total, 9,341 sq. miles.
Population, Last Census, 430,572.
Capital, Concord.

COUNTIES.

County	*Key*	*Pop.*
Belknap, M 9.		21,309
Carroll, K 9..		16,316
Cheshire, Q 3.		30,659
Coos, E 8....		30,753
Grafton, J 6..		41,652
Hillsboro, Q 6		126,072
Merrimack, O 6		53,335
Rockingham, Q 10		52,188
Strafford, O 10		38,951
Sullivan, N 3.		19,337
Total		430,572

TOWNS.

Town	*Key*	*Pop.*
Acworth, O 3.		250
Alexandria, M 6		630
Alstead, P 3..		500
Alstead Center, P 3....		100
Alton, N 9....		400
Altonbay, N 9		200
Amherst, R 7.		1,100
Anderson, R 8		100
Andover, N 6.		350
Antrim, G 5..		900
Apthorp, H 6.		100
Ashland, L 7.		1,280
Ashuelot, R 3.		77[illegible]
Atkinson, R 9		412
Atkinson Depot, R 9...		100
Auburn, Q 8..		682
Bank Village, [illegible]		100
Barnstead, O 8		200
Barrington, O 10		550
Barrington, or E. Barrington, O 10		[illegible]
Bartlett, I 9		71[illegible]
Bath, I 5		[illegible]
Bedford, Q 7		[illegible]
Belmont, N 7		1,2[illegible]
Bemis, I 8....		[illegible]
Bennington, Q 7		467
Benton, I 5..		2[illegible]
Berlin, P 9...		11,780
Bethlehem, H 4		1,063
Bethlehem Jc. or Pierce Bridge, H 7		100
Blackmount, I 5		600
Bow, P 7		1,[illegible]
Bow Mills, or Bow Jc P 7		317
Bradford, O 9		805
Breezy Pt., J 6		50
Brentwood, G 10		557
Bretton Woods, H 8		75
Bridgewater, L 6		244
Bristol, M 6..		1,600
Brookfield, M 10		296
Brookline, S 7		606
Burkehaven, N 4		50
Butler, P 9...		75
Campton, K 7		500
Campton, or W. Campton, K 7		200
Canaan, L 5..		1,000
L 5		150
Candia Vil P 9		200
Candia, O 8..		400
P 9		200
Canobie Lake, R 9		100
Center Ossipee, O 7		621
Centre Harbor Depot, O 7.		50
Cardigan, M 5		100
Carrigain, or Mt. Carrigain, I 8...		25
Cascade, G 9.		50
Cen. Barnstead, N 9..		300
Cen. Conway, or Conway Center, Y 10		200
Cen. Effingham, L 10..		100
Cen. Harbor, L 8		200
Cen. Ossipee, K 9		54
Cen. Sandwich, K 9..		500
Cen. Stafford, O 9		350
Cen. Tuftonboro, L 9...		200
Charlestown, O 2		1,000
Chatham, I 6		150
Cheever, K 5.		50
Chester, Q 9..		800
Chesterfield, R 2		281
Chichester, O 8		198
Chocorua, K 9		100
Claremont, N 3		5,9[illegible]
Claremont, N 3		160
Clarksville, C 8		301
Clinton Grove, P 6		50
Colebrook, C 7		1,876
Columbia, or Cones, D 7.		530
CONCORD, G 7		21,497
Contoocook, O 6		952
Converse, M 5		154
Conway, J 9..		1,054
Conway Cen., or Center Conway, [illegible]		200
Cornish Flat, M 3		450
Cotton Val., M 10		150
Crawfords House, H 8		100
Croydon, N 4.		272
Croyden Flats		100
Crystal, E 8..		133
Dalton, G 7..		392
Danbury, M 5		500
Danville, Q 9.		200
Davisville, O 6		200
Deerfield, P 9		462
Deerfield Cen., P 9		350
Deering, P 6.		100
Derry, R 8...		2,000
Diamond Pond.		50
Dorchester, L 5		250
Dover, O 11..		13,247
Dover Pt., P 11		1,000
Drewsville ...		200
Dublin, R 4..		620
Dummer, E 9.		349
Dunbarton, P 7		451
Durham, P 10		996
E. Acworth, O 3		94
E. Alstead, P 3		199
E. Andover, N 6		350
E. Barrington, or Barrington, O 10..		550
E. Candia, O 9		400
E. Concord, G 7		100
E. Derby, I 2		286
E. Dover, E 8		583
E. Effingham, L 10		50
E. Epping, R 7		100
E. Fremont, P 9		25
E. Hebron, L 6		1,741
E. Jaffrey, R 4		496
E. Jefferson, G 7		150
E. Kingston, R 9		30
E. Milton, R 7		100
Easton, I 6..		200
E. Pembroke, P 8		150
E. Rochester, M 4		50
E. Rochester, N 10		155
E. Sullivan, P 4		287
E. Swanzey, R 3		300
E. Tilton, N 7		200
E. Wakefield, L 10		100
E. Washington, O 5...		200
E. Weare, P 6		400
E. Westmoreland, Q 3..		50
E. Wolfboro, M 10		150
Eaton Cen., J 10		150
Effingham, L 10		100
Effingham Falls, K 10		150
Elkins, N 5..		168
Ellis, K 6		107
Elmwood, Q 5		100
Emerson, O 6		100
Enfield, L 4..		945
Enfield Cen., M 4		800
Epping, Q 10.		1,100
Epsom, or Gossville, O 8		300
Epsom, O 8		300
Errol, E 9		305
Etna, L 4..		150
Exeter, Q 10..		4,992
Fabyan Ho., H 8		250
Farmington, O 10		2,215
Fernalds, or Wolfboro Cen., L 9..		[illegible]
Fitzwilliam, R 4		[illegible]
R 4		[illegible]
Fitzwilliam Depot, S 4.		500
Francestown, Q 6		693
Franconia, H 6		600
Franklin, N 7		6,132
Freedom, K 10		[illegible]
Fremont, Q 9		7[illegible]
Gale, N 5		1[illegible]
Gaza, M 7....		2[illegible]
Georges Mills, N 4		2[illegible]
Gerrich, N 7.		100
Gilford, M 8.		150
Gilford, or Sanders, M 8		100
Gilmanton, N 8		50
Gilmanton Iron Works, N 8		200
Gilsum, P 3..		590
Glen, I 8....		150
Glendale, M 8		61
Goffs Falls, Q 8		200
Goffstown, Q 7		2,128
Gonic, O 10..		400
Gorham, G 9.		1,[illegible]
Goshen, O 4..		2[illegible]
Gossville, or Epsom, O 8		300
Grafton, M 5.		300
Grafton Cen. M 5		100
Granite, L 10.		50
Grantham, M 4		274
Grasmere, Q 7		400
Greenfield, Q 5		605
Greenland N 4		507
Greenland Depot, Q 11..		100
Greenville, R 6		1,608
Groton, L 6..		173
Groveton, F 7		1,800
Gulf, N 4...		100
Halcyon, N 6		350
Hampstead, R 9		323
Hampstead Station, R 9		250
Hampton, Q 11		1,200
Hampton Fls., Q 11		[illegible]
Hancock, Q 5		545
Hanover, L 3.		1,340
Harrisville, Q 4		600
Haverhill, J 5		500
Hayes, or N. Rochester, N 10		100
Hebron, L 6..		189
Hedding, Q 10		50
Henniker, P 6		[illegible]
Hill, M 6....		603
Hillsboro, P 5		1,600
Hillsboro Cen., P 5		50
Hillsboro, Lower Vil., P 5		500
Hillsboro, Upper Vil.,		100
Hillsdale, L 10		150
Hinsdale, R 2		2,300
Holderness, L 7		612
Hollis, S 7..		[illegible]
Hollis Depot, S 7		[illegible]
Hooksett, P 8		[illegible]
Hopkinton, P 6		600
Horse Mills, M 10		100
Hubbard, R 9		50
Hudson, S 8..		1,000
Hudson Cen R 8		261
Intervale, I 9		200
Iona, J 9....		35
Jackson, I 9..		622
Jaffrey, R 4..		150
Jefferson, G 7		600
Jefferson Highland, G 8..		150
[illegible]		75
[illegible]		100
Keene, [illegible]		10,068
Kelsville, N 5		50
[illegible] Q 10		524
Keyes		50
Kingston, Q 10		1,000
Laconia, M 8.		10,183
Lakeport, M 8		2,254
Lakeside, E 10		25
Lake Sunapee [illegible]		[illegible]
Lancaster, G 7		[illegible]
Landaff, I 5..		[illegible]
Langdon, P 3.		270
Laurel, R 7..		100
Leavitts Hill, P 2		[illegible]
Lebanon, L 7		[illegible]
Lee, P 10...		2[illegible]
Lee, or South Lee, P 10..		2[illegible]
Leightons Cors., L 10.		50
Lempster, O 4		191
Lincoln, I 2..		400
Lisbon, H 5..		1,821
Lit. Boarshead, Q 11		100
Littleton, H 6		3,059
Livermore, I 8		191
Lochmere, N 7		200
Lockhaven, M 4		100
Londonderry .		1,358
Long Island, L 8		150
Loudon, O 7..		800
Lower Bartlett, I 9....		150
Lyman, H 5..		426
Lyme, K 4...		900
Lyme Cen K 4		180
Madbury, P 10		336
Madison, J 9.		200
Madison Stat., J 9		300
Manchester G 8		70,063
Meredith H 7		50
Marlboro, Q 4		1,224
Marlboro Depot, R 4...		300
Marlow, P 4.		485
Mascoma, L 2		100
Mason, S 6..		[illegible]
Masiquro, C 7		50
Mathews, L 20		150
Meadows, G 8		180
Melvin Mills, O 5		155
Melvin Vil., L 5		2[illegible]
Meredith, L 7		700
Meredith Cen., M 7..		100
Meriden, M 3.		600
Merrimack, R 7		500
Middleton, M 10		300
Milan, F 9...		635
Milford, R 7.		3,6[illegible]
Mill Mills M 9		100
Milton, N 10.		825
Milton Mills M 10		800
Moodiehook, Q 4		30
Monroe, H 5..		400
Moultonboro, M 9		[illegible]
Montvlew, K 5		240
Mont[illegible], L 5		[illegible]
Moultonville, L 9		[illegible]
Mountainview, K 9		[illegible]
Mt. [illegible] N 4		[illegible]
Mt. Vernon...		[illegible]
Mt. Washington, H 8...		[illegible]
Mount Whittier, K 9...		[illegible]
Moultonville, Q 4		[illegible]
Nashua, S 8..		26,005
Nelson, Q 4..		100
New Boston, Q 6		1,002
Newbury, O 5		50
Newcastle, P 17		581
New Durham, N 9		575
Newfields, Q 10		500
New Hampton, M 7...		700
New Ipswich, S 6		811
New London, N 5		[ill

Quaker Cr., O 3 25
Quincy, P 6 .. 50
Raymond, P 9 .. 1,100
Redstone, J 9 .. 100
Reeds Fy., R 8 .. 400
Richmond, S 3 .. 897
Rindge, S 5 .. 300
Riverdale, Q 7 .. 100
Robys Cor., O 5 .. 150
Rochester, O 10 .. 8,868
Rockingham, or Rockingham Junc., P 10 .. 147
Rumney, K 6 .. 300
Rumney Dep., K 6 .. 240
Rye, Q 11 .. 1,000
Rye Beach, Q 11 .. 1,100
Rye N. Beach, Q 11 .. 100
Salem Dep., R 9 .. 700
Salisbury, N 6 .. 200
Salisbury Heights, N 6 .. 200
Salmon Falls, O 11 .. 1,701
Sandbornton, M 7 .. 100
Sandwich, R 4 .. 50
Sandwich, K 8 .. 400
Scott, P 4 .. 200
Scotts Jct., G 7 .. 200
Seabrook, R 11 .. 1,200
Shelburne, G 10 .. 283
Short Falls, P 8 .. 171
Silver Lake, K 9 .. 300
Smithtown, R 11 .. 150
Smithville, S 5 .. 50
Snowville, J 10 .. 215
Somersworth, O 11 .. 3,701
S. Acworth, O 4 .. 250
S. Barnstead, O 9 .. 100
S. Barrington, P 10 .. 100
S. Charlestown, P 2 .. 273
S. Chatham, I 10 .. 50
S. Conway, O 2 .. 102
S. Danbury, M 5 .. 154
S. Danville, R 9 .. 215
S. Deerfield, P 9 .. 100
S. Effingham, L 10 .. 100
S. Hampton, R 10 .. 297
S. Kingston, R 10 .. 132
S. Lee, or Lee, P 10 .. 250
S. Lyndeboro, N 6 .. 516
S. Merrimack, R 7 .. 150
S. Newbury, O 5 .. 100
S. Seabrook, or Seabrook Sta., R 11 .. 150
S. Stoddard, Q 4 .. 100
S. Sutton, O 5 .. 176
S. Tamworth, K 8 .. 400
S. Wolfboro, M 9 .. 150
Spofford, R 2 .. 250
Stark, P 5 .. 300
State Line, S 4 .. 175
Stewartstown, C 8 .. 150
Stinson Lake, K 6 .. 50
Stoddard, P 4 .. 167
Strafford, O 9 .. 450
Strafford Corner .. 100
Stratford, E 7 .. 466
Strathan, Q 11 .. 718
Sugarhill, H 6 .. 300
Sugarhill, or North Lisbon, H 6 .. 100
Sullivan, Q 3 .. 50
Sunapee, N 4 .. 696
Suncook, P 8 .. 1,000
Surry, Q 3 .. 250
Sutton, N 5 .. 400
Swanzey, R 3 .. 300
Swiftwater, I 5 .. 100
Tamworth, K 9 .. 500
Temple, R 6 .. 318
The Weirs, or Weirs, M 8 .. 100
Thorntons Fy., K 7 .. 13
Tilton, N 7 .. 1,200
Troy, R 4 .. 1,527
Tuftonboro, L 9 .. 100
Twin Mtn., H 7 .. 260
Unity, O 3 .. 472
Uplands, N 7 .. 50
Wadleys Fls., P 10 .. 45
Wakefield, M 10 .. 145
Walpole, P 2 .. 800
Warren, O 6 .. 833
Warren, J 5 .. 699
Warren Sam., J 5 .. 50
Washington, P 4 .. 264
Waterloo, O 5 .. 75
Water Vil., L 9 .. 100
Waterville, J 7 .. 50
Weare, P 6 .. 300
Webb, R 4 .. 300
Sussex, R 7 .. 26,781
Union, E 9 .. 110,197
Warren, D 5 .. 13,187
Total 2,537,167

TOWNS.

Town	*Key*	*Pop.*
Abenaqui, C 6		200
Allendale, R 10		200
Allenhurst, G 11		937
Allenstown, G 7		306
Allenwood, H 10		634
Alstead, K 2		160
Alton, L 9		1,000
Alton Bay, L 9		300
Altona, C 10		500
Amherst, G 7		377
Andover, C 6		784
Andover Cen., C 6		300
Andover Jct., C 6		100
Andover Sta., C 6		100
Andover Vil., C 6		100
Andover Wm., C 6		100
Andover Wm. Sta., C 6		100
Andover Wm. Vil., C 6		100
Andover Wm. Cen., C 6		100
Andover Wm. Jct

[illegible]	
D 1	100
Rock[illegible]	75
Rocky Hill,	
[illegible]	62
Rocking[illegible]	750
Roosevelt	786
Rosel[illegible]land, D 2	186
Roselle, E 9..	2,725
Roselle Park,	3,128
Rosemont, E 5	75
Roseobaya, L 4	600
Rutgers[illegible]	1,119
Rustic, C 7...	100
[illegible]	
D 10	94
Sadaie River,	
B 10	183
Salem, K 2...	C 611
Sandbrook,	
[illegible]	32
Sayreville, F 8	1,155
Schodeck	
Mills, D 6..	139
Scotchville,	
G 10	50
Scotch Plains,	
E 8	1,000
Scotlville, L 7	250
Seabright,	
[illegible]	1,220
Sea Girt, H 10	40
Sea Isle City,	
[illegible]	551
[illegible]	
I [illegible]	100
Seaville, M 6.	12
Seaville [illegible]	
[illegible]	345
[illegible] 10	1,710
[illegible]	75
[illegible]	
[illegible]	200
[illegible]	250
[illegible]	200
Shamong,	
K 2	22
Shiloh, L [illegible]	100
Shinnecock, O 4.	50
Short Hills,	
D 9	[illegible]
Shrewsbury,	
G 10	100
Sickleville,	
J 5	225
[illegible]	30
[illegible]	65
[illegible]	203
[illegible]	250
[illegible]	200
[illegible]	200
[illegible]	207
Skillman, F 6	30
Smithburg,	
G 8	50
Smith's Ldg	
[illegible]	400
Smith's Mill	
B 8	78
Smithville, I 6	64
Somers Point,	
M 7	604
Somerville,	
E 7	5,000
S. Amboy, F 9	7,000
Southard, H 9	400
S. Bound[illegible]brook,	
[illegible]	1,024
S. Branch, E 6	200
S. Dennis, M 6	308
S. Orange, D 9	6,011
S. Plymouth,	
I 7	771
S. Plainfield,	
[illegible]	300
[illegible]	4,772
[illegible]	
[illegible]	498
[illegible]	
[illegible]	500
Sparta, B 7..	600
Spedwood,	
F 8	623
Springfield,	
D 9	1,072
Springlake	
Beach, or	
Springlake,	
E 10	853
[illegible]	
E 4	300
Stanfordville,	
K 9	52
Stanhope, C 6	1,031
Stanley, D 8	200
Stanton, E 5	100
Stanwick, I 1	400
Steelesville,	
I 7	100
Stelton, F 8	79
[illegible]	
[illegible]	180
[illegible]	
[illegible]	518
[illegible]	105
Stirling, D 8	740
Stockholm,	
[illegible]	
Stockton, F 5	605
Stonebarbor,	
N 6	100
Stonsburg,	
F 6	100
Stratford, I 5	100
Succasunna,	
C 7	604
Summit, D 8.	7,500
Sunnyside,	
[illegible]	50
[illegible]	40
[illegible]	1,212
Swainton, N 6	300
Swartswood,	
P 2	94
Swedesboro,	
J 3	1,477
Sykesville,	
H 7	175
Tabernacle,	
I 9	40
Tansboro, J 5	480
Tenafly, C 11.	2,739
Tennent, G 9.	100
Thorofare, I 5	125
Three Bridges,	
E 6	200
Tinton Falls,	
G 10	200
Titusville, G 5	500
Toms River,	
I 9	1,800
Totowa	
Borough ...	1,420
Towaco	150
Townley, D 9	300
Town of Union,	
D 10	17,005
Townsbury,	
[illegible]	75
Townsends	
Inlet	35
Tranquility,	
C 6	75
Trenton, F 9	150
TRENTON,	
[illegible]	96,815
Trenton Jct.	
G 8	50
Troyhills, C 6	108
Tuckahoe, M 9	1,000
Tuckerton,	
K 6	1,268
Turnersville,	
J 4	175
Two Bridges,	
B 7	20
Union, D 9...	4,315
Upper Macopin,	
B 8	17
Upper Mont-clair, D 9..	75
Vail, C 4.....	20
Vanderburg,	
G 9	75
Vauhiseville	
[illegible]	[illegible]
Vauxhall,	600
Ventnor, L 6.	491
Vernon, A 8..	200
Verona, C 9..	1,675
Vienna, C 5..	300
Villa Park,	
H 11	100
Vincentown	
I 6	900
Vineland, L 4	5,282
Vulcanite	50
Waldwick, B 10	958
Wallington ..	3,448
Wallpack Cen.,	
B 5	200
Walnut Val.	
C 4	50
Wanaque, B 9	400
Warbasse, B 6	25
Waretown, J 9	500
Warren Paper	
Mills, E 4..	150
Warrenpoint,	
C 10	91
Warrenville,	
E 8	125
Washington,	
D 8	3,567
Washington	
Crossing, G 5	30
Watchung,	
E 8	100
Waterford	
Works, or	
Waterford,	
J 6	300
Waterloo, C 6	121
Waverly Park,	
H 6	30
[illegible]	
[illegible]	
[illegible]	200
Weehawken,	
D 10	4,500
Wenonah, J 4	643
Wertsville,	
F 6	41
W. Caldwell	494
W. Cape May,	
O 6	844
W. Collingswood, I 4..	600
Westcreek,	
K 9	507
Westend, G 11	150
Westfield, E 9	6,420
W. Ft. Lee, C 11	1,486
W. Freehold, G 9	200
W. Hoboken,	
D 10	35,403
W. Long	
Branch, G 10	879
W. Milford,	
B 8	206
Westmont, I 4	275
W. Moorestown,	
[illegible]	2,800
W. New York,	
D 10	13,560
W. Newton,	
C 11	70
Weston, E 7..	50
W. Orange,	
D 9	10,980
Waterson,	
C 9	400
W. Pt. Pleasant, H 10..	283
W. Portal, E 4	1,761
Westville, I 4	800
Westwood,	
C 10	1,870
Weymouth,	
K 9	972
Wharton, C 7	2,983
Whitlane, K 3	50
Whippany,	
D 8	961
Whitehill, or	
Fieldsboro,	
E 6	450
Bellranch,	
H 13	51
[illegible]	
[illegible]	
[illegible]	100
Whitehouse	
Station, E 6	350
Whitesboro,	
N 5	150
Whitesville,	
H 9	425
Wildwood, N. S.	75
Wickatunk,	
K 15	50
Williamstown,	
J 5	1,500
Willowwood,	
K 4	75
Windsor, G 7.	300
Winslow, K 5	250
Wintermute	
B 5	10
Woodbine,	
M 6	2,399
Woodbridge,	
E 9	7,631
Woodbury, J 4	1,642
Woodbury	
Heights, J 4	50
Woodcliff Lake,	
B 10	470
Woodglen,	
D 5	25
Wood Lynne..	500
Woodmansie,	
F 8	75
Woodport, D 8	50
Woodridge,	
D 10	1,043
Woodruff, L 4	40
Woodstown,	
K 3	1,613
Woodsville,	
F 6	100
Worthingtonville	
C 10	450
Wrightstown,	
H 7	220
Wyckoff, C 10	352
Wykertown ..	50
Yardville, G 7	350
Yorktown, K 3	180

NEW MEXICO.

Admitted as a Territory, Sept. 9, 1850.

Admitted as a State, June 20, 1910

Area:

Land, 122,503 sq. miles.
Water, 131 sq. miles.
Total, 122,634 sq. miles.

Population, Last Census, 327,301.

Capital,—Santa Fe.

COUNTIES.

County	*Key*	*Pop.*
Bernalillo,	H 7	23,606
Chaves,	N 14..	10,850
Colfax,	E 11..	16,460
Curry,	K 15..	11,443
Dona Ana,	R 6	12,823
Eddy,	Q 14...	12,400
Grant,	M 2...	14,813
Guadalupe,	K 12	10,927
Lincoln,	N 10	7,822
Luna,	R 4....	3,913
McKinley,	H 3	12,063
Mora,	F 11..	12,611
Otero,	P 9 ..	7,069
Quay,	J 14...	14,912
Rio Arriba,	E 7	16,624
Roosevelt,	L 14	12,064
Sandoval,	H 7	8,379
San Juan,	E 3	8,504
San Miguel,	H 11	22,930
Santa Fe,	H 5	14,750
Sierra,	P 5...	[illegible]
Socorro,	M 4..	11,[illegible]
Taos,	F 10...	12,[illegible]
Torrance,	K 9	10,113
Union,	F 14..	11,404
Valencia,	J 5	13,320
Total		327,301

TOWNS.

Town	*Key*	*Pop.*
Abbott,	F 12	25
Abiquiu,	F 8..	500
Acme,	N 12..	120
Acoma		828
Aden,	E 6....	20
Alameda,	I 7..	400
Alamo,	J 13..	50
Alamogordo,	P 9	5,000
Albert,	G 14.	179
Albuquerque,	I 7	11,020
Alcade,	F 8..	300
Algodones,	H 17	272
Alma,	N 1...	128
Alto,	N 9.....	20
Amistad		200
Ancho,	M 9...	10
Angus,	N 10..	10
Anthony, or	La Tuna, S 7	250
Anton Chico,	I 10	847
Arabela,	N 11	10
Aragon		20
Arch		15
Arroyo Hondo,		25
Arroyo Seco,	E 9	485
Artesia,	P 12.	1,883
Atrisco,	J 7..	331
Aurora,	E 11.	100
Avis,	Q 10....	10
Aztec,	D 3...	509
Azul		....
Baldy,	D 11..	111
Barney,	E 14.	20
Bayard,	P 9..	200
Beenham,	F 14	10
Belen,	K 6...	673
Bell,	D 13...	30
Bellranch,	H 13	25
Bent,	P 8	300
Berino	S 7 ..	10
Bernalillo,	I 7	786
Bernardo,	K 7	10
Beulah,	G 10.	200
Bibo,	I 5.....	200
Black Lake,	E 10	50
Blackrock,	I 1	20
Blacktower,	K 15	60
Blanco,	D 4..	60
Bland,	G 7...	615
Bloomfield	D 4	246
Blossburg,	D 12	187
Blue Water,	I 4	10
Bonito,	N 7..	300
Brice		100
Brilliant,	C 12	20
Bryantine,	H 14	10
Bueyeros,	F 14	50
Burley,	K 5..	26
Cabezon,	H 6.	57
Cambray,	R 5	10
Canjilon,	E 7	100
Capitan,	N 10	100
Carlsbad,	Q 13	1,736
Carman		50
Carne,	R 4...	10
Carrizozo,	N 9	759
Carter		200
Carthage,	M 7	150
Casa Grande,	H 11	50
Casasalazar,	H 5	124
Casaus,	I 11...	200
Cedar Hill,	D 4.	175
Center Valley,	or Vado, R 7..	20
Central,	P 3..	508
Cerrillos,	H 8	110
Cerro,	D 9...	500
Chacon,	F 10.	200
Chama,	D 7..	300
Chamberino,	S 7	507
Chamisal,	F 9	150
Chamita,	F 8	404
Chapelle,	H 18	40
Chaperito,	H 11	373
Charlotte,	K 13	150

NEW MEXICO.

Chico,	E 13...	10
Chilili,	J 8...	400
Chilmayo,	G 8	500
Chloride,	O 4	50
Cimarron,	E 11	900
Clapham,	F 15	20
Clarkville,	H 1	100
Claudell		18
Clayton,	E 15.	570
Cleveland,	F 10	41
Cloudcroft,	P 9	200
Cloris,	K 15.	250
Clyde,	N 6..	10
Cochiti,	G 8..	40
Colfax,	E 12..	50
Colmor,	F 12.	250
Colonias,	H 11	10
Columbus,	S 4	10
Cooks,	G 5 ..	94
Corrales,	N 1 ..	200
Copperton,	I 4	20
Cordova,	F 9.	350
Corona,	L 9..	200
Costilla,	D 10.	700
Crozier		20
Crystal,	F 1..	50
Cuates,	D 15.	20
Cuba,	G 6...	20
Cubero,	I 4..	312
Cuchillo,	O 5.	200
Cuervo,	R 13..	400
Cumberland,	O 12	50
Dalies,	G 15..	50
Datil,	I. 4	10
Dawson,	D 12	100
Dayton,	Q 13.	280
Dehaven,	F 14	10
Deming,	R 4.	1,884
Deslloines,	D 14	200
Dexter,	O 12.	212
Dixon,	F 9...	20
Dodson,	J 14.	50
Dona Ana,	K 7	748
[illegible]	D 12.	217
Dulce,	D 6...	40
Duran,	K 10.	150
Dwyer,	Q 4..	10
E. Las Vegas,	H 10	3,755
Estancia,	K 7	10
Elida,	M 14..	327
Elizabethtown,	F 10	777
Elk,	P 10..	20
El Rito,	F 8..	614
El Vado,	D 7	30
Emery Gap,	C 14	25
Encino,	K 10.	400
Endee,	I 16	281
Engle,	O 6...	70
Ensenada,	D 7	35
Espanola,	G 8	550
Estancia,	J 8	517
Fair View,	O 4	292
Farmington.	D 3	785
Faywood,	O 5.	300
Felix,	P 16...	50
Fierro,	P 3...	700
Floravista.	D	234
Floyd,	L 15...	20
Folsom,	D 13.	184
Ft. Bayard,	D	500
Ft. Stanton,	N 10	200
Ft. Sumner,	or Sunny-side, K 13..	400
Ft. Wingate,	H 2	500
French	K 11	200
Frisco,	M 3..	8
Fruitland,	D 3	450
Fulton,	H 9..	30
Gage,	R 3....	10
Galisteo,	or Twitchell, H 8	726
Gallegos,	G 14	75
Gallina,	T 6	257
Gallup,	H 2...	2,204
Garcia,	J 6...	50
Gardiner,	D 12	967
Garfield,	O 6.	10
Gibson,	H 2	500
Gila,	P 2.....	350
Gladstone,	F 13	10
Glencoe,	O 10	20
Glenwood,	O 1	100
Glorieta,	H 9	250
Golden,	I 8...	322
Grady,	J 15..	100
Grande,	D 14.	20
Gran Quivera.		20
Grant,	I 4 ...	40
Guadalupe,	K 12	10
Guadalupita,	F 10	20
Guique,	F 8..	100
Hachita,	S 3.	25
Hagerman,	O 12	449
Halls Peak,	F 11	25
Hanley,	I 14.	25
Hanover,	P 3.	50
Hatch,	Q 6..	100
Henton,	H 2.	300
Hermanas,	S 3	40
Hermosa,	O 4.	65
Hillsboro,	P 5	1,000
Hobart,	G 8..	10
Hodges		200
Holloway,	L 10	50
Holman,	F 10.	5
Hondo,	N 11..	40
Hope,	P 12...	417
House,	J 14..	25
Hurlburd,	M 9	100
Ildefonzo,	or San Ildefonso, G 8..	100
Isleta	T 7...	200
Isleta,	J 7..	1,085
Jarales,	K 7.	848
Jemez,	H 7..	525
Jemez Sprs.,	G 7	200
Jewett		50
Jicarilla,	M 9	122
Kelly,	L 6...	616
Kenna,	M 14.	60
Kennedy,	H 9	20
Kent,	Q 8..	10
Kermit,	L 14.	50
Kingston,	P 4	284
Kirk		60
Kirtland,	D 3	50
Knowles,	P 16	20
La Cueva,	G 10	570
Laguna,	I 5..	1,583
Lajoya,	L 7..	342
L. Arthur,	P 13	344
L. Valley,	Q 5	215
Lakewood	Q 13	250
La Lande,	K 13	230
La Luz,	P 9..	444
La Mesa,	K 6	300
Lamy,	H 9...	150
Lanark,	S 7...	25
Langton,	L 14	10
Laplata,	D 3.	221
Largo,	D 4...	450
Las Cruces,	R 7	3,836
Las Palomas,	R 3	225
Las Vegas,	H 10	3,179
Ledoux,	G 10.	20
Lemitar, or Lemitar, L 7		428
Leon,	G 14...	10
Leopold		50
Liberty,	D 2	250
Lincoln,	N 10.	1,065
Lindrith,	I 2	10
Lobo,	E 9	100
Logan,	I 15	100
Lordsburg,	R 1	1,100
Los Chavezes,	G 10	50
Los Cerrillos,	H 8	110
Los Lunas,	J 6	458
Loveland,	P 13	75
Lower Pen-asco,	P 11..	20
Lucero,	H 14..	15
Lucero,	F 10.	200
Lumberton,	D 6	465
Luna,	M 1....	200
McIntosh,	J 5	20
Madrid,	H 4..	432
Magdalena,	F 7	900
Malaga,	R 15.	10
Manuelito,	H 5	30
Manzano,	K 7	649
Martinez,	I 6.	20
Maxwell City,	E 12	271
Mayhill,	P 10.	286
Meek,	M 10...	20
Melrose,	K 14	1,000
Mescalero,	O 9	157
Mesilla,	R 7..	1,274
Mesilla Park,	R 7	50
Miera,	F 14..	450
Milligan,	N 6.	300
Mimbres,	P 3.	295
Mineola		25
Mineral Hill,	H 10	10
Mogollon,	N 1	599
Monero,	D 6..	177
Monticello,	N 5	391
Montoya,	I 13	300
Monument,	Q 10	10
Moore	I 4	10
Mora,	G 10...	1,200
Moriarity,	J 8	250
Mountain Air,	K 8	350
Mountain Park,	P 9	317
Mount Dora,	E 15	50
Nambe,	G 9..	108
Nara Visa,	H 16	200
Newman,	S 8.	50
Nogal,	N 8...	165
Nutt,	Q 5....	100
Ocate,	F 11..	200
Ogle,	J 14....	10
Ojo Caliente,	F 8	59
Old Albu-querque,	I 7	....
Orange,	S 11..	20
Orchard Park,	H 13	20
Organ,	Q 7...	259
Orogrande,	R 8	400
Orton,	J 13...	19
Oscuro,	N 9...	50
Pajarito,	J 7..	388
Palma,	I 10..	25
Paraje,	N 6..	282
Park View,	D 12	811
Parkway,	N 9.	18
Parsons,	N 9.	200
Pasamonte,	F 14	20
Pastura,	J 11.	25
Pecos,	H 9...	536
Pendleton,	H 8	50
Penasco,	F 9..	600
Pendleton,	D 3	20
Peralta,	J 7..	561
Petaca	F 8	511
Picacho,	O 11.	384
Pina,	C 10...	10
Pines		150
Pinos Altos,	F 3	1,118
Pinos Wells,	K 9	30
Pintada,	J 11.	25
Placitas,	I 7..	200
Pojuaque,	G 8	12
Polvadera,	L 6	417
Ponil,	D 11...	31
Portales,	L 15	1,292
Pratt,	S 1....	50
Puertecito ...		50
Puerto,	J 15..	10
Puerto de Luna,	J 12.	1,091
Punta,	K 8...	100
Putnam,	F 4.	200
Quay,	J 15...	25
Quemado,	L 2	40
Questa,	D 9..	650
Ramah,	I 2...	50
Ranches of Taos,	E 9..	1,407
Raton,	D 12..	4,539
Red River,	D 10	28
Redrock,	Q 1.	186
Reserve,	M 2	25
Revuelto,	I 15	20
Ribera,	H 10.	4
Ricardo,	K 13.	10
Richardson,	N 11	20
Rincon,	Q 6..	250
Rincomada,	F 9	50
Riverside,	C 4	30
Rociada,	G 10	50
Rodeo,	S 1...	5
Rogers		20
Rosa,	D 2....	20
Rosedale,	M 5	116
Roswell,	N 12	6,172
Rowe	H 9	20
Roy,	O 1.	100
Rudioso,	O 10.	318
Ruth,	J 13...	20
Salt Lake,	K 1	10
San Acacia,	L 6	400
San Antonio,		365
San Antonio,	F 12	642
Sanchez,	G 13	50
Sandia		117
Sandoval,	I 7.	614
San Felipe,	H 7	492
San Ignacio.	J 14	85
San Ildefonso,	or Ildefonzo, G 8	361
San Jose,	H 10	600
San Juan	L 13	1,392
San Lorenzo		329
San Marcial.	G 6	20
San Mateo,	H 4	1,018
San Miguel,	I 10	20
San Rafael,	N 10	20
San Pedro,	I 8	151
San Rafael,	I 4	698
Santa Anna		272
Santa Clara		268
Santa Cruz,	G 8	174
Santa Domingo		809
SANTA FE,	G 8	5,072
Santa Rita,	P 3	1,874
Santa Rosa,	J 12	1,000
Sapello,	G 10.	251
Sawyer,	I 3...	508
Scama,	or Cubero Sta., I 4	218
Schoyeta,	I 5.	20
Seco	I 10.	15
Seven	9.	10
Separ,	R 2...	81
Sherman,	P 4.	100
Shoemaker,	G 11	10
Silver City,	P 3	3,347
Socorro,	M 7.	1,556
Solano,	G 13..	50
Springer,	E 12	750
Steeple Rock,	P 1	100
Steins,	R 1...	150
Steins Pass		15
Swarts,	Q 4..	20
Taiban,	K 13.	320
Talique,	J 8..	318
Talpa,	E 9...	10
Taos,	E 9....	221
Tecolote,	H 10	28
Tesuque	G 8	81
Texico,	K 16..	409
Three Rivers,	O 9	10
Tierra Amarilla,	D 7...	844
Tijeras, or	Kemp, I 7..	50
Tolar,	K 13..	170
Tome,	J 7....	987
Torrance,	L 10	25
Torreon		100
Trampas,	F 9.	60
Trementina,	H 13	10
Tres Piedras,	E 9	87
Truchas,	F 9.	100
Tucumcari,	I 14	2,726
Tularosa,	O 8	752
Tussa,	D 9...	75
Tyrone		250
Ute Park,	E 10	75
Vado,	R 7...	20
Valdez,	E 9..	50
Valencia		455
Vallecitos,	E 8	617
Valley,	C 15..	10
Van Houten,	D 12	25
Variadero,	H 14	300
Vaughn,	K 10	800
Velarde,	F 8.	25
Vermejo Park,	D 11	10
Villanueva,	I 10	10
Wagon Mound,	F 12	885
Watrous,	G 11	244
Weed,	P 10...	514
White Mountain,	O 9.....	10
White Oaks,	M 9	40
White Water,	A3	18
Willard,	K 8..	150
Wingate,	H 2..	15
Yesso,	K 12...	50
Youngsville,	F 7	40
Zia		124
Zuni,	I 1....	1,300

NEW YORK.

First Settled at New York City, 1614.

One of the Original Thirteen States.

Area:

Land, 47,654 sq. miles.
Water, 1,550 sq. miles.
Total, 49,204 sq. miles.

Population, Last Census, 9,113,514.

Capital, Albany.

COUNTIES.

County	*Key*	*Pop.*
Albany,	H 16...	173,664
Allegany,	I 1..	41,412
Bronx,	K 8	.....
Broome,	I 11...	78,809
Cattaraugus,	I 5	65,919
Cayuga,	G 10.	67,106
Chautauqua,	I 4	50
Chemung,	I 9.	[illegible]
Chenango,	H 12	[illegible]
Clinton,	A 16.	[illegible]
Columbia,	I 16	[illegible]
Cortland,	H 15	29,240
Delaware,	I 13	[illegible]
Dutchess,	I 16	[illegible]
Erie,	G 6...	[illegible]
Essex,	C 16...	[illegible]
Franklin,	B 15	[illegible]
Fulton,	F 15..	[illegible]
Genesee,	G 6..	37,011
Greene,	I 15..	39,241
Hamilton,	D 14	1,337
Herkimer,	E 13	56,356
Jefferson,	D 12	80,382
Kings,	L 3...	1,634,351
Lewis,	D 13...	24,849
Livingston,	H 8	38,037
Madison,	G 12	39,289
Monroe,	F 8..	283,212
Montgomery,	G 14	57,567
Nassau,	M 6.	84,930
New York,	L 3	2,762,522
Niagara,	F 6.	92,036
Oneida,	F 13..	154,157
Onondaga,	F 11	200,298
Ontario,	G 9..	52,286
Orange,	L 15.	116,001
Orleans,	F 7..	32,000
Oswego,	F 12.	71,664
Otsego,	G 13..	47,216
Putnam,	K 16	14,665
Queens,	L 4..	284,041
Rensselaer,	G 16	122,276
Richmond,	M 2	85,969
Rockland,	L 15	46,873
St. Lawrence,	E 13	89,005
Saratoga,	F 16	61,917
Schenectady,	G 15	[illegible]
Schoharie,	H 15	[illegible]
Schuyler,	I 9.	[illegible]
Seneca,	G 9..	26,972
Steuben,	I 9..	83,202
Suffolk,	L 8...	96,138
Sullivan,	K 14	33,808
Tioga,	I 11...	25,624
Tompkins,	H 10	33,647
Ulster,	J 15..	91,769
Warren,	E 16.	32,223
Wayne,	J 9...	47,778
Washington,	L 16	50,179
Westchester,	L 16	283,055
Wyoming,	H 7	31,880
Yates,	H 9...	18,612
Total.....		9,113,514

TOWNS.

Town	*Key*	*Pop.*
Academy,	D 17	120
Accord,	J 15..	375
Adams,	J 13	525
Acra,	I 16....	125
Adams,	D 11..	1,458
Adams Basin,	F 7	274
Adams Center,	D 11	650
Addison,	I 8..	2,004
Adrian,	I 8...	500
Afton,	I 12...	720
Akron,	F 6...	1,677
Alabama,	F 6.	227
ALBANY,	H 16	100,253
Albion,	F 17..	5,016
Alburg,	A 14.	363
Alden,	G 6...	828
Alden Center,	G 6	150
Aldrich		150
Alexander,	G 6	212
Alexandria Bay,	B 11	1,899
Alfred,	I 7...	759
Alfred Station,	I 7	135
Allaben,	I 15.	250
Allegany,	I 6.	1,286
Allenhill		220
Allentown,	I 7	655
Alligerville...		250
Alma,	J 7....	130
Almond,	I 7..	600
Alpine,	I 10..	180
Alps		150
Alsen,	J 16...	100
Altamont,	H 15	674
Altay,	H 9...	200
Altmar,	E 11.	360
Alton,	F 9....	350
Altona,	A 16..	250
Alvord,	E 15..	125
Amagansett,	L 9	600
Amawalk.	L 16	200
Amber,	G 11..	150
Amboy Center,	E 11	100
Amenia,	J 17.	1,200
Amenia Union,	J 17	100
Ames,	H 17...	158
Amityville,	M 6	2,517
Amsterdam,	G 15	31,267
Ancram,	I 16.	1,332
Andes,	I 14...	414
Andover,	I 7..	1,336
Angelica,	I 7.	1,056
Angola,	H 5..	808

Annandale,	J 16	130
Antwerp,	C 12	974
Apalachin,	J 11	400
Apulia,	G 11..	150
Apulia Station,	G 11	[illegible]
Aquebogue,	[illegible]	[illegible]
Aquetuck		250
Arcade,	H 6..	1,294
Arden,	L 15..	200
Arisley,	O 19	537
Arena,	I 14...	200
Arcy		150
Argyle,	F 17..	231
Arietta		295
Arkport,	H 8.

Cen. Village, F 12 150
Centerville, H 6 150
Centerville Station, J 14 800
Central Bridge, G 15 400
Central Islip, L 7 400
Centralpark, M 6 330
Central Square, F 11 429
Central Valley, K 16 800
Ceres, J 6.... 350
Chadwicks, F 4 375
Chatee H 6 200
Champion, I 9 2,668
Champlain, A 17 1,280
Chapel 300
Chappaqua, L 16 [illegible]
Charleston, G 15 932
Charlotte F 8 1,408
Charlotteville, H 14 2,777
Chateaugay, A 15 1,045
Chateaugay Lake, A 15 220
Chatham H 17 2,251
Chatham Cen., H 17 223
Chaumont, C 11 708
Chautauqua, I 4 500
Chazy, A 17. 2,835
Chazy Lake, A 16 200
Chelsea 200
Chemung J 10 392
Chenango Bridge I 11 250
Chenango Fork, I 12.. 500
Cherrycreek, I 4 606
Cherry Val, G 14 792
Cheshire, G 8 204
Chester, L 15 1,210
Chestertown, D 16 1,965
Cheviot, I 16. 150
Chichester, I 15 300
Chili, F 7... 2,109
Chipmonk I 6 150
Chippewa Bay, B 12.. 150
Chittenango or North Chittenango, F 12 678
Chittenango Falls, F 12 200
Chittenango Station, F 12. 150
Churchville, F 7 565
Cicero, F 11.. 400
Cincinnatus, H 11 1,033
Clare, B 329
Clarence, F 6. 500
Clarence Center, F 6 400
Clark Mills, F 11 600
Clarkson, F 7. 300
Clarksville, H 16 400
Claverack, I 16 400
Claverhouse of Windsor Beach, B 8 660
Clayburg B 16 120
Clayton, C 11 1,941
Clayville G 13 649
Clemons E 17 321
Cleveland, F 11 687
Clifton, F 7 250
Clifton Springs, G 8 1,600
Clinton, F 11: 1,256
Clinton Cors., J 16 320
Clintondale, J 16 1,000
Clinton Hollow, J 16.... 300
Clinton Mills, A 16 1,543
Clintonville, B 16 [illegible]
Clockville, K 16 180
Clyde, F 9.... 2,695
Clymer, [illegible] 454
Cobelskill, H 5 2,088
Cochecton, K 13 188
Cochecton Center K 13 1,174
Cocymans, H 16 4,264
Coeymans Hollow H16 410
Cohocton H 8 838
Cohes, G 16.. 24,709
Coldbrook, I 13 358
Colden, H 5.. 400
Coldspring, K 16 2,549
Coldspring Harbor L 16 981
Coldwater F 8 200
Collins, H 5.. 200
Collins Cen., H 5 350
Colosse, E 11 150
Columbiaville, I 16 300
Columbus, H 13 200
Commack L 7 300
Comstock, E 17 150
Conesus, G 8. 500
Conesville, H 15 734
Conewango, I 5 200
Conewango Valley, I 5 200
Congers L 16 700
Conklingville, F 16 150
Connelly J 16 800
Constable A 15 1,355
Constableville, E 12 407
Constantia, F 11 241
Cooks Falls, J 14 400
Coopers Plains, I 9 301
Cooperstown, G 14 2,484
Cooperstown Junction, H 14 450
Copake, J 16. 200
Copake Falls, I 16 301
Copenhagen, D 12 585
Copiague, L 7 546
Coram, L 7.. 158
Corbettsville, J 12 200
Corfu, G 6.. 413
Corinth, F 16 2,106
Corning, I 9.. 13,730
Cornwall, K 16 2,651
Cornwall Landing, K 16 302
Cornwall on the Hudson, K 16 1,301
Cortland, H 11 11,504
Cossayuna, F 17 211
Coventry, or S. Oxford, H 12 151
Covert, H 10. 1,954
Cowlesville, G 6 202
Coxsackie, H 16 2,494
Cratersville 201
Creek Locks, J 15 502
Crescent, G 16 517
Crescent or Pinck 504
Croghan, D 13 629
Cropseyville, G 17 208
Croton, Fs. L 16 171
Croton on Hudson, L 16 1,806
Crownpoint, F 17 1,891
Crownpoint Center, D 17 201
Crugers, L 16. 212
Cuba, I 6.... 1,756
Cuddebackville, K 14.. 171
Cudebec, I 8 851
Cuylerville, G 7 254
Dansville, H 8 3,938
Darien, G 6.. 201
Darien Cen., G 6 197
Davenport, H 14 404
Davenport Cen., H 14. 175
Deansboro, G 13 251
Debruce, J 14. 250
Deerfield, F 13 601
Deerhead, F 13 302
Deer River, D 12 201
Deferiet, C 12 802
Dekalb, Jc., B 13 [illegible]
Delanceey, I 14 [illegible]
Delanson, G 15 153
Delevan, H 6. 750
Delhi, I 14... 1,735
Delmar, H 16 401
Delphi Fs., G 11 [illegible]
Demster, E 11 501
Denning 897
Depauville, G 11 551
Depew, G 5... 2,929
Deposit J 12 1,864
Derby G 5 251
Dewitt, K 14 751
Dewittville, I 4 151
Dexter, C 11. 1,005
Dickinson, A 14 1,763
Dickinson Center, A 14 1,664
Dobbs Ferry, M 17 3,455
Dolgeville, F 14 2,685
Dorloo, H 14. 201
Dover Plains, J 17 797
Downsville, I 13 551
Dresden, H 9. 345
Dresden Sta., D 17 250
Dresserville, H 10 172
Dryden, H 10 709
Duane, A 15.. 172
Duanesburg, G 15 2,467
Dundee, H 9.. 1,228
Dunkirk, H 4. 17,221
Durham, H 15 275
Durhamville, F 12 731
Eagle, H 6... 155
Eagle Bridge, G 17 301
Eagle Harbor, F 6 315
Eagle Mills, G 17 501
Earlville, G 12 874
E. Amherst, or Transit, F 5 151
E. Aurora, G 6 2,781
E. Avon, G 8 251
E. Bethany, G 7 201
E. Bloomfield, G 8 1,941
Eastbranch, J 13 300
E. Chatham, H 17 224
E. Durham, H 15 251
E. Florence, F 12 201
E. Greenbush, H 17 2,036
E. Greenwich, F 17 151
E. Groveland, G 7 205
E. Guilford, or New Berlin Junction, I 12 151
E. Hampton, L 9 2,001
E. Hartford, E 17 202
E. Islip, N 7. 999
E. Kingston, J 16 400
E. Koy, H 7.. 152
E. Marion, K 9 400
E. Meredith, H 14 300
E. Morichest, L 8 847
E. Nassau, H 17 201
E. Northport. 301
E. Oakfield, F 8 500
Easton, F 17. 200
E. Onondaga, G 11 400
East Otto, H 5 301
E. Palmyra, F 9 251
East Park, J 16 201
E. Patchogue, L 7 251
E.Pembroke,G8 501
E. Pleasantville, L 16 2,207
Eastport, L 8.. 101
E. Quogue, L 8 302
E. Randolph, G 16 593
E. Rochester. 2,398
E. Rockaway, M 6 1,202
E. Schodack, G 16 205
E. Setauket, L 7 684
E. Springfield, G 14 200
E. Syracuse, J 11 3,274
E. Winfield, or Winfield, G 13 150
Eastwood, F 11 810
E. Worcester, H 14 501
Eaton, G 12 2,474
Ebenezer, G 7 500
Eddyville, I 5 215
Eddyville ... 600
Eden, or Eden Center, H 5 700
Eden Val. G 5 150
Edenville, L 15 150
Edinburg, F 15 1,032
Edison 651
Edmeston, G 13 801
Edwards, B 13 476
Eggertsville, J 3 301
Egypt, F 8 300
Elba, G 7.... 351
Elbridge, F 10 462
Eldred, K 14. 150
Elizabethtown, C 16. 595
Elkbrook ... 200
Ellenburg, A 16 324
Ellenburg Cen., A 16 [illegible]
Ellenburg Dep., A 16 175
Ellenville, J 15 [illegible]
Ellicottville 987
Ellington, I 4 500
Ellisburg, D 11 762
Elmira, G 4 250
Elmhurst, L 3 2,500
Elmira, I 9.. 37,176
Elmira Heights 2,732
Elmsford, L 16 551
Emrick, H 16 500
Emeryville, C 13 201
Eminence, H 14 165
Empire 200
Enderline or Idlewild 1,000
Endicott 2,408
Enfield Cen., H 10 1,111
Ephratah, G 14 1,497
Erieville, G 12 250
Esopus, J 16. 898
Erwin, I 9.. 2,107
Esopus, J 16. 251
Esperance, G 15 263
Essex, B 17.. 1,344
Essex, or Boquet, B 17 251
Etna, H 10.. 375
Euclid, F 11.. 200
Evans Mills, C 12 200
Fabius, G 11. 334
Fairfield, F 14 251
Fairhaven, F 10 571
Fairport, F 8. 3,112
Fairville, F 9. 175
Falconer, I 4. 2,141
Fallsburg, J 14 403
Farmersville, H 6 275
Farmingdale, M 6 1,507
Farnham, H 5 541
Faust, or TupperLake Junc., C 14 301
Fayette, G 10 251
Fayetteville, G 11 1,481
Felts Mills, C 12 401
Fernwood, E 11 202
Fillmore, H 7 401
Findley L, I 3 400
Fine, C 13... 300
Firthcliffe, K 16 300
Fishers, G 8.. 200
Fishers Isl., K 10 300
Fishkill, K 16 516
Fishs Eddy, J 13 225
Five Cors, H 10 150
Flagg 200
Fleischmanns, I 14 200
Fleming, G 10 1,076
Floral Park, L 6 1,225
Florence, E 12 251
Florida, L 15 555
Floyd, F 13.. 922
Flycreek, G 15 250
Fonda, G 15... 1,100
Forestburg, K 14 714
Forestport, E 13 507
Forestville, H 4 721
Forks, H 5... 1,201
Fort Ann, E 17 436
Ft. Covington, A 14 854
Fort Covington Center, A 14 877
Ft. Edward, F 17 3,762
Ft. Hunter, G 15 701
Ft. Jackson, A 14 162
Ft. Johnson,G15 600
Ft. Miller, F 17. 801
Ft. Montgomery, L 16.. 215
Ft. Plain 4
G 14 2,762
Ft. Plain Sta. or Nellliston, G 14 708
Fowlerville, G 7 382
Frankfort, F 13 3,303
Franklin, I 13
Franklin Dep., I 13 473
Franklin Falls, B 16 1,496
Franklin, F 13 352
Franklinton, H 15 140
Franklin H 1 [illegible]
Freedom, H 4 1,168
Freeland, H 4 5,285
Freeland, H 16 241
Freeport, I 8. 501
Freeport, M 6 4,836
Freetown Cors., H 11 539
Freeville, H 11 318
Fremont Center, J 13 2,168
Frewsburg, I 4 800
Friendship, I 7 1,218
Fulton, F 10. 10,481
Fulton Chain, D 13 200
Fultonham, H 15 1,008
Fultonville, G 15 812
Gansevoort, F 16 202
Garbutt, F 7. 224
Garden Cy, M 6 577
Gardenville, G 5 700
Gardiner, K 15 752
Garfield, H 17 400
Garnerville, J 17
Garnerville Junc., L 16 1,300
Garoga, F 15 449
Garrattsville, H 13 225
Garrison, K 16 500
Gasport, E 6. 375
Genesee, G 7. 2,067
Geneva, G 9.. 12,446
Genoa, H 10.. 450
Georgetown, G 12 896
Germantown, L 16 800
Gerry, I 4. 392
Getzville, F 5 500
Gibson, I 9. 278
Gilbert, or Willard, H 9 165
Gilbertsville, H 13 445
Gilboa, H 15 1,025
Gile, A 15... 200
Gisco, I 16.. 100
Glen, G 11. 2,200
Glencove, L 6. 7,216
Glenfield, D 12 250
Glenford, J 15.. 175
Glenham, K 16 300
Glenhead, L 6.. 637
Glenloch, or Parish, C 11 515
Glenmont, H 16 150
Glenpark, C 11 522
Glens F's, E 16 15,243
Glenside, or Harlot, F 10 300
Glenville, G 15 4,178
Glenwood, Ldg., L 6.. 351
Gloverville, F 15 20,642
Goldenbridge, L 16 150
Good Ground, L 8 1,011
Gorham, G 9. 200
Goshen. K 15. 3,081
Gouverneur, B 12 4,198
Gowanda, H 5 2,012
Grafton, G 17 500
Grahamsville, J 14 300
Granby Cen., F 10 2,038
Grand Gorge, I 15 250
Grand Isl., G 5 1,100
Grandview, L 16 356
Granville, E 17 3,921
Grapeville, H 16 250
Grassy Pt., L 16 700
Gravesville, F 13 165
Greatbend, C 12 300
Greatneck, L 6 1,985
Great Neck Station, M 2 200
Great River, M 7 150
Great Val., I 5 200
Greece, F 8.. 251
Greene, I 12. 1,275
Greenfield Cen., F 16.. 150
Green Isl., L 6 4,737
Greenlawn, L 6 400
Greenport, K 9 3,089
Green Ridge, M 2 150
Greenville, H 16 350
Greenwich, F 17 2,334
Greenwood, I 7 1,082
Greenwood L., L 15 152
Griffin Cors., K 14 102
Groton, H 10. 1,261
Groveland Sta., H 7.. 250
Guilderland, G 16 3,541
Guilderland Center, G 16 218
Guilford, H 12 100
Hadley, E 16. 350
Hagaman, G 15 87
Hagerman, or Patchogue, 250
Hague, D 17.. 1,054
Hallesboro, C 12 178
Haines F's, or Haines Cors., F 17 1,500
Hale Eddy, J 13 200
Halesite, L 7. 500
Hall 329
Halsey Val., I 10 300
Hamburg, G 5 2,134
Hamden, I 14 375
Hamilton, G 12 1,689
Hamlet, H 4. 200
Hamlin, F 7 250
Hammond, I 4 401
Hammondsport, H 8 1,254
Hampton, F 17 175
Hancock, I 12 1,800
Hankins, J 1 150
Hannacroix Falls, R 13 300
Hannibal, F 10 20
Hannibal Cen., F 10 250
Hardenburg, I 14 784
Harford, H 11 579
Harford Mills, or Mills, H 11 197
Harpursville, I 12 450
Harrietstown, B 15. 4,115
Harrison, M 16 1,485
Harrisville, C 13 221
Harrover F 17 200
Hartford, F 17 700
Hartland, F 6 500
Hartlot, or Glenside, F 10 300
Hartsdale, M 16 700
Hartwick, H 13 500
Hastings, E 11 300
Hastings upon Hudson, J 3 4,752
Hauppauge, L 7 200
Haverstraw, L 16 5,669
Hawkinsville, E 13 300
Hawthorne ... 350
Hebron, F 17.. 165
Hecla Works, F 12 300
Hector, H 9.. 3,888
Helena, A 14.. 150
Hemlock, G 8. 300
Hempstead, M 6 4,964
Henderson, D 11 340
Henderson Harbor, D 11 200
Henrietta, F 8 189
Hensonville, I 15 200
Herkimer, F 13 7,520
Hermitage, H 6 200
Hermon, B 13. 587
Heuvelton, B 12 500
Hewitville 225
Hewlett, M 6. 515
Hicks, I 12 150
Hicksville, M 6 2,500
Highfalls, J 15 700
Highland, K 16 1,300
Highland F's, L 16 2,476
Highland Mills, L 15.. 500
Highview, K 17 150
Highwoods, I 16 150
Hillburn, L 15 1,090
Hillsdale, I 17 500
Hillview, E 16 150
Hilton, F 7.. 627
Himrod, H 9. 310
Hinckley, F 13 600
Hindsburg, F 7 200
Hinmansville, F 11 150
Hinsdale, I 6. 200
Hoag Corners, H 16 257
Hobart, H 14. 544
Hogansburg, A 14 333
Holbrook, L 7. 200
Holcomb, G 8. 198
Holland, H 6.. 700
Holland Patent, F 13 327
Holley, F 7.. 1,679
Holmesville, I 12 250
Holtsville, L 7 150
Homer, H 11. 2,695
Honeoye F's, G 8 1,169
Hoosick, G 17. 200
Hoosick's F's, G 17 5,532
Hope, F 15... 317
Hopewell Jc., K 16 300
Hopkinton, A 14 200
Horicon, D 16. 1,114
Hornby, I 9... 940
Hornell, I 8.. 12,617
Horseheads, I 9 1,778
Howard, I 8.. 1,530
Howells, K 15. 250
Hubbardsville, G13 400
Hudson, I 16. 11,417
Hudson Falls, E 16 5,189
Hughsonville, K 16 682
Huguenot Pk., M 2 450
Hulburton, F 7 400
Hume, H 7... 385
Hunter, I 15.. 408
Hunters Land, H 15 172
Huntington, L 6 5,030
Huntington Sta. 200
Hunts Cors., H 11 165
Hurley, J 16.. 400
Hurleyville, or Lanzon, J 14 500
Huron, F 9... 200
Hurstville, H 16 1,790
Idlewild or Cornwall Sta. K 16 100
Ilion, F 13... 6,588
Indian F's, E 6 278
Indian Fields, H 16 160
Indian Lake, D 15 1,049
Inlet, D 14... 168
Interlaken, H 10 293
Irwin, G 8 [illegible]
Ira, F 10 200
Irona, A 16... 200
Irondequoit, F 8 200
Ironville, D 17 500
Irving, H 4. 500
Irvington, L 16 2,519
Ischua, I 4 250
Islip, M 7 2,700
Italy, H 8 1,098
Ithaclid, H 9. 1,000
Ithaca, H 10. 14,802
Jacksonville, H 10 175
Jamaica, L 4. 1,690
Jamesport, L 8 241
Jamestown, I 4 31,297
Jamesville, G 11 195
Jasper, I 8... 1,367
Java Village, H 16 150
Jay, B 16.... 1,198
Jeddo, F 6... 350
Jefferson, H 14 1,304
Jeffersonville, J 14 324
Jericho, M 6.. 450
Jerusalem, or Penna Bush, H 16 200
Jewett, I 15.. 200
Jewettville, I 5 300
Johnsburg, E 16 2,364
Johnson, L 15 200
Johnsonburg, G 6 404
Johnson Creek, I 4 200
Johnsonville, G 17 550
Johnstown, F 15 10,413
Jonespoint, L 16 175
Jordan, F 10. 678
Jordanville, G 14 250
Joy, F 9..... 150
Junius, G 9... 98
Kaaterskill, I 16 800
Kanona, H 8. 196
Katonah, L 16 1,400
Katrine, or L. Katrine, J 16 500
Keene, C 16.. 1,258
Keene Val., C 16 1,258
Keeseville, B 17 185
Kelleys, or Princetown, 650
Kendall, F 7. 600
Kendall Mills, F 7 330
Kenmore, G 5 1,029
Kennedy, I 4. 600
Kenwood, F 12 600
Kerhonkson, J 15 350
Kildare Station, B 14 175
Killawog, H 11 500
Kilbuck, I 5. 270
Kinderhook, F 9 158
King Ferry, H 17 698
Kings Bridge, K 3 100
Kings Park, L 7 1,000
Kingston, J 15 25,908
Kirkland, G 12 150
Kirkville, F 11 250
Kirkwood, J 12 200
Knapp Creek, J 6 200
Knapps, or N. Stockholm, A 13 300
Knowlesville, F 6 324
Knox, H 15 1,174
Knoxboro, G 12 262
Knuppelbush, J 15 200
Lackawanna, E 5 14,549
Laccna, E 11. 443
Lafargeville, C 11 475
Lagrangeville, or Lagrange, K 16 200
Lake George, E 16
Lake George Assembly, E 16 632
Lake Grove, L 7 400
L. Huntington, K 13 300
Lake Katrine, or Katrine, J 16 500
L. Placid, B 16 1,632
Lake Pleasant, E 15 494
Lakeview, G 5 500
Lakeville, G 8 476
Lakewood, I 4 564
Lamont, H 7. 175
Lancaster, G 6 4,364
Langford, H 5 218
Lansing, E 10 200
Laona, H 4... 150
Larchmont, or Larchmont Manor, J 4. 1,958
Lasalle, F 5.. 1 299
Lassellsville, F 14 300
Laurens, H 13 242
Lawrence, M 6 1,189
Lawrenceville, A 14 300
Lawyersville, G 14 250
Lebanon, G 12 175
Lebanon Springs, H 17 530
Lee, F 12.... 150
Lee Center, F 12 325
Leeds, I 16... 300
Le Fever Falls, J 16 305
Lelibardt, J 15 200
Leon, I 5..... 250
Leonardsville, G 13 350
Leroy, G 7... 3,771
Lestershire, H 11 [illegible]
Levant, I 4... 700
Lewis, C 16 1,009
Lewiston, I 5 [illegible]
Lexington, I 13 200
Liberty, J 14. 2,472
Lillydale, H 4 250
Lima, G 8.... 800
Lime Lake, H 6 150
Limestone, J 5 684
Linckhorn, H 12 250
Lincolndale, J 4 200
Linden, G 7. 163
Lindenhurst, L 7 1,726
Lindley, J 9.. 1,171
Linlithgo, I 16 200
Linlithgo Station, G 11 200
Linton, A 15 150
Little Falls 20
Little Falls, F 14 12,275
Lit. Genesee, J 6 250
Little Valley, I 5 1,368
Littleyork, G 11 150
Liverpool, F 11 1,888
Livingston, I 16 245
Livingston Manor, J 14 1,000
Livingstonville, H 15 300
Livonia, G 8. 823
Livonia Center, G 8 200
Loddell, or Russia, A 16 253
Locke, H 10.. 1,079
Lockport, F 5. 17,970
Lockwood, I 10 190
Locust Valley, L 6 448
Lodi, H 10... 495
Lowville, B 12 700
Loyd, J 16... 1,233
Ludlowville, H 10 262
Luzerne, E 16 1,371
Luzon, or Hoe, Ieville, J 14 500
Lycoming, or Scriba, E 10 200
Lyndonville, F 6 2,051
Lyons, G 9... 617
Lyons, G 9... 4,400
Lyons Falls, E 13 [illegible]
Lysander, E 13 750
Lyons Falls, F 10 250
McConnellsville, E 12 200
McDonough, H 12 300
McGraw, H 11 931
McLean, H 11 400
Macedon, F 9. 536
Macedon Center, F 9 158
Machias, H 6. 600
Macomb, B 12 1,245
Madalin, I 16. 141
Madison, G 12 309
Madrid, A 13 950
Madrid Springs, A 13 250
Mahopac, L 16 400
Maine, I 11.. 400
Malden Bridge, H 16 210
Malden-on-Hudson, I 16 244
Mallory, F 11 256
Malone, A 15. 6,467
Mamaroneck, J 4 5,699
Manchester, G 8 881
Manhasset, L 6 1,031
Manitou 250
Manlius, G 11 1,514
Mannsville, D 11 330
Manorkill, H 15 250
Manorkill, L 8 [illegible]
Marathon, H 11 1,079
Marcellus, G 10 917
Marcellus Falls, G 11 150
Margaretville, I 14 [illegible]
Marlaville, G 15 103
Marilla, G 6.. 400
Marion, F 9.. 800
Marlboro, K 16 920
Marlborough, D 12 300
Marlisburg, F 5 150
Maryland, H 14 220
Mayville, I 17 350
Meadville 543
Massapequa, K 16 27,807
Massena, A 13 2,951
Massena Springs, A 13 200
Mattoon, or Sprageuville, F 5 501
Mechanicsville, B 12 260
Matteawan, K 16 6,727
Mattituck, L 8 1,200
Maybrook, K 15 250
Mayfield, F 15 590
Mayville, I 4 1,122
Maywood, or Sidney Center, I 13 400
Mechanicsville, G 16 6,634
Mecklenburg, H 10 400
Meco, F 15... 200
Medford Station, L 7... [illegible]
Medina, F 6.. 6,
Medusa, H 15 [illegible]
Mellenville, I 16 [illegible]
Melrose, G 17 [illegible]
Melville, L 6. 200
Memphis, F 10 200
Mendon, G 8.. 1,000
Meridale, H 14 [illegible]
Meridian, F 10 [illegible]
Merrick, M 6. 520
Mexico, E 11. 1,293
Middleburgh, G 15 1,114
Middlefalls, F 17 420
Middlefield, G 14 243
Middle Granville, E 17. 700
Middlegrove, F 16 250
Middle Hope, K 16 300
Middle Island, L 7 287
Middleport, F 6 1,370
Middlesex, F 8 [illegible]
Middletown, K 15 15,211
Milford, H 13 [illegible]
Millbrook, J 16 1,127
Millerton, J 17 [illegible]
Millgrove, G 6 200
Millport, I 9.. 50
Mills, or Hartford Mills, H 11 197
Milton, K 16 1,200
Mina, I 3. 127
Minaville, G 15 [illegible]
Minden, G 14. 4,704
Mineola, M 6. 1,081
Minerva, D 16 100
Mineville, C 17 1,811
Minisink, K 14 [illegible]
Minoa, G 11 300
Mitchelville, K 15 300
Modelstown, or Model City, F 5 200
Modena, K 15 250
Mohawk, G 14 2,570
Mohr A 14.. 217
Monroe, L 15. 1,195
Monsey, M 16 300
Monterey, I 9. 275
Montezuma, F 9 450
Montgomery, K 15 941
Monticello, K 14 1,041
Montour Falls, G 7 1,208
Montrose, [illegible] 204
Moores, A 16. 500
Moores Forks, A 16 184
Moores Mill, K 16 150
Moravia, G 10 1,[illegible]
Morehouseville, E 14 210
Morganville, or Stafford, G 7 170
Moriah, C 17. 3,717
Moriah Center, C 17 170
Moriches, L 8. 241
Morris, G 7. 500
Morris Mill, A 16 [illegible]
Morrisville, B 12 500
Morrisville, G 12 500
Morton Corners, H 5 264
Moscow, G 7... 591
Mossyglen, I 9 200
Mottville, G 10 204
Mountaindale, A 14 300
Mountainville, K 15 175
Mt. Kisco, L 17 2,812
Mt. Lebanon, H 17 171
Mt. Morris, G 7 2,782
Mt. Sinai, L 7 277
Mt. Upton, H 13 250
Mt. Vernon, J 4 30,919
Mt. Vision, H 13 251
Mumford, G 7 455
Munnsville, G 12 401
Nanuet, L 16. 700
Napanoch, J 15 658
Naples, H 8.. 1,064
Nassau, H 16. 528
Natural Bridge, C 12 401
Naumburg, D 12 201
Navarino, G 11 150
Nelliston, or Fort Plain Station, G 14 487
Nelsonville, K 16 765
Neversink, J 14 301
New Albion, I 5 201
Newark, F 9. 6,000
Newark Valley, I 11 [illegible]
New Baltimore, H 16 734
New Berlin, H 13 1,114
New Berlin Jc., or E. Gulf, I 12.. 151
New Bremen, D 12 1,075
New Bridge.. 201
Newburgh, K 16 27,805
New City, L 16 450
Newcomb, C 15 554
Newfane, or Burt Station, F 5 501
Newfield, I 10 354
New Hamburg, K 16 [illegible]
New Hampton, H 15 200
New Hartford, F 13 1,136
Newhaven, E 11 200
New Hyderaik, M 6 1,000
New Lebanon, H 17 400
New Lisbon, H 13 201
New Paltz, J 15 1,223
Newport, F 13 583
New Rochelle, J 4 28,867
New Russia, H 16 150
New Salem, H 16 170
New Scotland, D 16 3,015
New Suffolk, L 8 251
Newtonfalls, G 13 400
Newtonville, G 16 250
Newville, G 14 120
New Windsor, G14 [illegible]
New Woodstock, G 12 338
New York
New Yor Mills,
Niagara Falls
Niagara [illegible] versit
Nichols, J 10
Nicholville, F 17 300
Nile, I 7..... 200
Niles, G 10... 189
Nineveh, D 17 [illegible]
Niobe, J 4.... 200
Niskayuna, G 16 1,445
Niverville, H 17 210
Norfolk, A 1,500
Northampton, F 17 2,984
N. Argyle, F 17 208
N. Bangor, H 17 400
N. Bay, F 12 350
N. Bleiber, H 15 328
N. Bloomfield, G 7 150
N. Boston, H 7 200
Northbrane
N. Brooklin, G 13 250
North Chatham, H 16 182
North Cliff.
N. Cohocton, H 8 35
N. Collins, H 5 700
Northcreek
N. Cuba, I 6
N. Elba, G
N. Evans, G
N. Fair Haven, F 10 300
N. Germantown, A 16 184
N. Granville, E 17 628
N. Hamilton or Wheelers, H 13 203
N. Hebron, I 17 500
N. Hoosick, G 17 461
N. Hudson, F 16 553
N. Java, G 6. 300
N. Lawrence, A 14 500
N. Norwich Galena, H 12 865
North Pelham 1,371
N. Petersburg, A 13 200
N. Pharsalia, F 5 200
Northport, L 6 2,086
North River
N. Rose, or Rose, F 9.. 400
N. Russell, B 13 150
North Salem, L 17 200
N. Sanford, J 12 100
N. Scriba, E 10 100
N. Stockholm or Knapps, A 13 200
N. Syracuse, F 11 300
N. Tarrytown, L 16 5,421
N. Tonawanda, F 5 11,955
Northville, F 13 1,130
N. Western, F 12

Northwood, E 13 150
Norwich, H 12 7,422
Norwood, A 18 1,993
Nunda, H 7.. 1,043
Nyack, L 16.. 4,619

Oakdale Sta-
tion, M 7... 187
Odd, F 6. 1,236
[illegible] 151
[illegible] 500
[illegible] 250
[illegible] 300
[illegible] 400
[illegible] 1,876
[illegible] 1,993
[illegible] 250
[illegible] 200
[illegible] 250
[illegible] 200
[illegible] 250
[illegible] 1,298
[illegible] 400
[illegible] 300
[illegible] 250
[illegible] 1,298
[illegible] 800
[illegible] 808
[illegible] 1,200
[illegible] 802
[illegible] 194
[illegible] 250
[illegible] 250
[illegible] 676
[illegible] 250
[illegible] 1,000
[illegible] 100
[illegible] 250
[illegible] 1,000
[illegible] 692
[illegible] 250
[illegible] 200
[illegible] 1,021
[illegible] 17
[illegible] 2,298
[illegible] 200
[illegible] 327
[illegible] 200
[illegible] 490
[illegible] 712
[illegible] 155
[illegible] 250
[illegible] 140
[illegible] 200
[illegible] 250
[illegible] 200
[illegible] 818
[illegible] 200
[illegible] 200
[illegible] 1,500
[illegible] 15,215
[illegible] 681
[illegible] 852
[illegible] 250
[illegible] 700
[illegible] 250
[illegible] 4,597
[illegible] 400
[illegible] 4,388
[illegible] 150
[illegible] 300
[illegible] 250
[illegible] 320
[illegible] 400
[illegible] 1,374
[illegible] 200
[illegible] 1,500
[illegible] 250
[illegible] 200
[illegible] 250
[illegible] 1,642
[illegible] 750
[illegible] 1,780
[illegible] 1,953
[illegible] 250
[illegible] 122
[illegible] 250
[illegible] 500
[illegible] 200
[illegible] 417
[illegible] 1,500
[illegible] 200
[illegible] 150
[illegible] 1,205
[illegible] 250
[illegible] 200
Plattsburg, A 17 11,138

Pleasant Plains, J 6 489
Pleasant Val., I 14 427

Plessis, C 12. 240
Poestenkill, G 17 300
Pt. Chautauqua, H 4 200
Poland, F 13 322
Port Ay, G 11 2,381
Port Byron, E 11 250
Port Chester, M 17 12,800
Port Crane, I 12 500
Port Dickinson, I 14 437
Porter Corners, I 16 210
Port Ewen, J 16 1,211
Port Gibson, G 8 400
Port Henry, C 17 2,266
Port Jervis, L 7 2,456
Port Leyden, H 9 9,564
Portland, I 1 300
Portville, H 13 180
Potsdam, E 12 753
Pottsville, J 6 758
Poughkeepsie, K 16 27,936
Prattsburg, H 5 684
Prattsville, I 15 384
Preble, J 11 347
Preston, I 8 365
Pulaski, H 11 1,558
Pulteney, H 8 1,284
Putnam Sta., H 12 200
Quaker Bridge, E 13 200
Quogue, L 8 [illegible]

Ramapo, L 15 500
Randallsville, G 12 200
Ransomville, F 5 500
Ravena, S 8 973
Raymond, H 16 1,200
Raymertown, G 17 100
Redmond, H 6 500
Red Creek, E 12 700
Remsen, H 13 200
Rensselaer Falls, H 13 443
Rensselaerville, H 15 1,028
Rexford, G 17 600
Rhinebeck, K 16 200
Richfield Springs, H 12 1,703
Richford, L 11 350
Richland, E 11 100
Richmond, M 2 87,969
Richmond Hill, L 4 1,800
Richmondville, H 14 700
Ridgeway, E 13 207
Ripley, E 13 200
Rochester, B 8 248,649
Rock City Falls, F 16 220
Rockville, J 7 200
Rockville Ctr., L 4 300
Rockland Lake, L 16 550
Rockville, H 12 200
Rock Stream, H 9 260
Rock Valley, J 13 175
Rockville Cen., L 4 3,687
Rodman, D 11 200
Rome, F 13 20,497
Romulus, G 10 200
Ronkonkoma, L 7 200
Roosevelt, ... 1,000
Roscoe, J 14.. 1,000
Rose, F 9.... 200
Rosebloom, G 14 200
Rosendale, J 15 1,125
Roseton, K 16 2,000
Roslyn, L 6.. 2,847
Rosslyn, B 12.. 1,102
Rossler 250
Rotterdam, G 16 4,198
Rotterdam Jc., G 16 300
Rouse Point, A 17 1,[illegible]
Rowley, J 14 100
Roxbury, J 10 28
Rushford, G 15 225
Rush, G 8 200
Rushford, H 6 200
Rushville, H 9 [illegible]
Russell, B 13 200
Rutland, H 12 [illegible]
Ryan, M 16.... 2,964

Sacket Harbor, D 11 868
Sag Harbor, L 9 1,158
St. Bonaventure, H 16 400
St. Huberts, J 14 2,266
St. Lawrence, I 17 [illegible]
St. John, J 16 200
St. Johnsburg, F 5 140
St. Johnsville, G 14 2,536
St. Lawrence, J 11 167
St. Regis Falls, A 14 1,324
St. Remy, J 16 250
Salamanca, J 13 3,782
Salem, F 17 1,251
Salisbury, I 14 100
Sandy Creek, H 11 298
Sandusky Mills, K 15 331
Sangerfield, J 10 198
Salt Spring Mills, G 14 151
Sanquoyle, H 8 [illegible]
Saranac, F 13 600
Saratoga, F 17 2,[illegible]
Sarepta, H 17 188
Sandusky, H 6 200
Sandy Creek, H 11 617
Sauquoit, G 13 226
Saugerties, J 12 [illegible]
Savona, E 13 [illegible]
Scarsdale, L 16 1,083
Scipio, E 13 [illegible]
Scottsville, E 13 [illegible]
Scottsville, E 16 [illegible]
Scottsville, E 16 [illegible]
Scottsville, E 16

Cash Corner, G 17 125
Cashiers 75
Casida, C 6... 50
Castalia, E 14 219
Castle Hayne, I 14 20
Castoria, F 15 42
Catawba, F 7.. 222
Catfish, F 7... 50
Catherine, H 15 74
Cedar Creek, H 12 81
Cedarfalls, I 10 222
Cedar Grove, E 12 65
Cedar Hill, H 10 50
Centerville, E 14 78
Central Falls, I 10 200
Chadbourn, J 12 1,242
Chapanoke, D 18 80
Chapel Hill, E 12 1,149
Charlotte, G 8 34,014
Cherry, E 17.. 76
Cherryfield, G 4 40
Cherryville, D 7 1,153
Chestnutridge, E 8 100
Chimneyrock, G 5 50
China Grove, F 8 852
Chinquapin, H 15 295
Choowanty, F 16 127
Chowkla 50
Churchill, E 13 44
Circo, I. 17... 100
Claremont, I 7 292
Clarendon, H 12 [illegible]
Clarkton, I 10 276
Clayton, I 13 1,411
Clear Run, H 14 53
Clemmons 50
Cleveland, F 8 426
Cleveland Mills, G 6 400
Cliffside, I 6 1,000
Clinton, H 13. 1,101
Clotho, G 4... 75
Clyde, F 3.... 344
Coats 169
Coburns Store, G 9 50
Cofield, D 16. 60
Coinjock, D 18 150
Colerain, E 16 189
Coleridge, F 11 100
Collington, E 19 200
Collettsville, E 6 80
Colon 25
Columbia, E 18 848
Columbus, G 5 122
Como, D 16... 300
Concord, G 8 8,715
Conetoe, F 15 158
Conley Sons, F 16 500
Connelly, F 7 421
Cornelius ... 216
Craven, D 16. 237
Creekside, F 9 2,000
Creekside, G 5 50
Creel, F 19 2,000
Cooper, G 13.. 53
Copeland, D 8. 100
Cornelia, D 17 50
Cowhyn, H 10 650
Corepoint, G 17 120
Cornelius, G 8 833
Corolla, D 9... 100
Council, I 13.. 74
Courtney 90
Cove City, G 16 308
Creecy 50
Cranberry, E 5 400
Creedmoor, E 13 324
Creekville, D 16 54
Cremo 50
Crescent, F 9. 50
Creston, D 6.. 300
Creswell, E 18 320
Crisp, F 15... 52
Crit, H 1..... 50
Croft, G 8.... 25
Cross, D 17... 150
Crouse, F 7... 175
Crowells, D 15 99
Crumple, D 7 100
Cullasaja, G 3 250
Cumberland, H 12 300
Cunneck 200
Cunningham, D 12 75
Currituck, D 18 200
Dalmar, D 13 74
Dallas, G 7... 1,065
Dalton, D 9... 50
Danbury, D 9. 100
Darlo, I. 7... 25
Davidson, F 8. 1,056
Davidsons River, G 4 150
Davis, H 17... 250
Davistown, E 15 50
Dawson, E 15. 50
Deerbrook, E 5 200
Deals 50
Deaiville, E 7. 50
Dellwood, F 3. 150
Delta, I 14... 30
Demorest, F 4 75
Denton, F 9... 320
Derry, F 7... 282
Deppe, H 15 . 125
Derita, D 8... 100
Dillard, D 9. 50
Dillsboro, D 3 277
Dixie, G 8.... 50
Dixon, I 15... 42
Dobson, D 8... 360
Dockery, D 7 50
Doubler Shoal, G 6 100
Dover, G 15... 737
Draper, B 12 1,000
Drexel, F 6 290
Drumbill, D 17 100
Drywells, F 14 76
Dublin, I 12 . 78
Duck 100
Dudley, G 14. 164
Duke, G 13... 500
Dunn, G 13... 1,823
Duraints Neck, E 18 75
Durham, E 12 18,241
Dwight 60
Dysortville, F 6 50
Eagle, E 8... 70
Eagle Nest... 50
Eaglerock, F 13 70
Eagle Springs, G 11 100
Earl, G 6... 100
Earleys, D 16. 300
East Bend, E 9 52
East Durham, E 12 1,500
East Flat Rock 50
East Kings Mtn. 383
Eastlake, E 19 600
East Laport, G 3 50
E. Laurinburg 577
E. Lumberton 881
East Monbo... 250
East Spencer, 1,729
Edenton, E 17 2,789
Edge, H 13... 25
Edgemont, F 6 100
Edith, I 8 25
Edneyville, G 5 50
Edward, G 17. 171
Edrds Mills, G 9 65
Elams, D 14.. 26
Eldorado, G 10 60
Elhanan, F 5. 150
Elisha, E 18. 50
Elizabeth City, F 18 8,412
Elizabethtown, I 13 117
Elkin, D 8... 886
Elon Park, F 5 337
Elkton, I 13.. 48
Ellenboro, G 6 293
Ellijay, G 3.. 25
Elm City, F 11 399
Elmer 75
Elmgrove, F 12 200
Elmwood, F 8 150
Elon College, E 11 200
Elrod, I 11... 128
Embro, D 14.. 131
Endon 117
Enfield, E 15. 1,167
Engelhard, F 18 300
Enno, F 12... 25
Enochville, F 9 81
Epsom, D 13.. 89
Erastus, D 5.. 50
Erwin, F 11 25
Esso, D 14 82
Etowah, G 4 25
Euferd 70
Eure, D 17 100
Eureka, E 14. 102
Euto, H 9.... 50
Eva, E 17..... 50
Everetts, F 16 146
Evergreen, I 12 218
Excelsior, J 13 125
Exway, J 10.. 25
Fair Bluff, J 12 441
Fairfield, F 18 600
Fairmont, F 9 432
Fairmont 730
Fairview, F 5 125
Falson, H 14.. 519
Fallston, F 5... 800
Falcon, G 12.. 76
Falkland, F 15 132
Falling Creek, G 5 76
Falls, E 13... 102
Fallston, G 6 200
Farmington, E 9 150
Farmville, F 17 816
Faro, F 14.... 99
Fayetteville, H 12 7,005
Ferguson, L... 25
Fieldsboro, G 15 177
Flat Rock, G 4 300
Flatshoal, D 9 100
Fletcher, G 3 50
Floral College, H 11 161
Forbes 50
Forest City, G 6 1,592
Forestville, E 13 137
Fort Barnwell, G 16 114
Fort Landing, E 18 300
Fountain 189
Four Oaks, G 13 329
Franciscus, D 9 50
Franklin, G 2 379
Franklinton, H 14 124
Fred, D 7 25
Fremont, E 13 899
Franklinville, F 10 500
Fremont, F 14 951
Friendship, E 8 100
Fullers, F 10. 50
Fuquay Springs, F 12 127
Galveston, E 12 50
Gambles Store, F 6 25
Garland, H 13 52
Garner, F 13.. 284
Garysburg, D 15 169
Gaston 100
Gastonia, G 7. 5,759
Gates 150
Gatesville, D 17 203
Gay 50
George, D 16 55
Germanton, D 9 154
Gethsemane, E 15 25
Gibson, H 10. 800
Gibsonville, E 11 1,162
Gilead, F 16.. 50
Gilkey, G 5.. 200
Glady, F 4... 58
Glass, G 8.... 80
Glen Alpine, F 6 308
Glen Ayre, E 5 50
Glenville, G 3. 50
Glenwood 119
Gliden, D 17.. 35
Glover, F 14.. 70
Godwin, G 13. 102
Goldston, F 12 25
Gold Hill, F 9 304
Goldsboro, D 16 126
Golden Grove, H 11 27
Goldsboro, G 14 6,107
Goldston, F 11 240
Grace, F 4.... 100
Gragg, E 6... 27
Graham, E 11 2,504
Grainegers, G 15 53
Grandy, D 19 100
Grange, G 5.. 100
Granite Falls, G 6 381
Granite Quarry, F 9 363
Grantsboro, G 17 63
Graphiteville, I 5 100
Grassy Creek, D 7 100
Gray, D 7.... 25
Green Mountain, E 5 100
Green Park... 100
Greensboro, E 10 15,895
Green Valley. 50
Greenville, F 15 4,101
Gregory, D 18. 150
Grifton, G 15. 291
Grimesland, F 16 350
Grimshawes, H 3 50
Grover, G 7... 209
Gudger, E 18. 25
Guilford, E 10 200
Gulf, F 11.... 200
Gumberry, D 15 29
Gum Neck, F 18 800
Guyton, H 12. 125
Hadley, F 11. 100
Halifax, D 15 314
Hallsboro 145
Hallsville, H 14 54
Hamilton, F 16 452
Hamlet, H 10 2,173
Hamptonville, E 8 100
Harbinger, E 19 500
Hardin Mills.. 230
Harkers Island 200
Harlowe, H 17 210
Harmony, F 8 200
Harrelsville, H 14 71
Harrelsville, D 17 48
Harris, G 3... 50
Harrisburg, G 8 100
Hartman 75
Harvard 50
Hassell, D 16 100
Hasty, I 11... 50
Hatteras, G 19 600
Havelock, H 16. 62
Haw River, E 11 1,200
Hayesville, H 1 98
Hazle, D 8... 50
Hazlewood, F 3 428
Henderson, D 10 4,503
Hendersonville, G 4 2,818
Hope 100
Hopewell, F 15 25
Hoke, F 7.... 82
Horell, D 5.. 50
Hertford, D 17 1,841
Hickory, D 16 50
Hiddenite, G 7 3,716
Hildebran, E 7 250
Higgins, E 5.. 50
Highfalls, F 11 150
Highlands ... 487
Highland Park, G 8 1,500
High Point, E 10 9,525
Highshoals, G 7 1,000
Hightowers, D 11 30
Hilebran, F 7 140
Hillcrest, E. 5. 200
Hilliardston, E 14 53
Hillsboro, E 12 857
Hobgoodville, J 17 150
Hobgood, E 15 165
Hobucken, G 17 28
Hoffman, H 11 175
Hollerdge 54
Holly Springs, F 12 261
Homeville, F 4 50
Hookerton, G 14 204
Hopewell, F 10 200
Hope Mills, H 12 964
Hot Springs, E 4 443
Howard 200
Huldah, F 6 111
Humphrey, E 5 200
Hunters Bridge, E 5 60
Huntersville, G 8 591
Hurdle Mills, D 12 50
Icemorlee 398
Idalia, G 17.. 60
Indian Trail, F 7 150
Indian Trail 42
Ingold, H 14 124
Ink, D 7 25
Institute, G 15 66
Iola 100
Iredell, K 13. 26
Iron Station, G 7 150
Ivanhoe, I 1.. 136
Ivy, E 4..... 35
Jackson, D 15 527
Jackson Creek, E 10 50
Jacksonhill, F 9 150
Jacksons Sprs. 25
Jacksonville, H 15 505
James City, E 16 1,237
Jamestown, E 10 150
Jamesville, E 16 398
Jarson 50
Jarvis, E. 8 100
Jaybird, D 19 400
Jason, G 15 60
Jefferson, D 7 181
Jerome, H 13. 161
Jessama, F 16 70
Johns, I 11.... 75
Jonesboro, G 12 796
Jonesville, D 8 200
Julian, E 10.. 50
Junipr, F 8 200
Jupiter, F 4.. 100
Kannapolis .. 500
Kapps Mill, D 8 75
Keelsville ... 88
Kelly, F 14.. 726
Kernersville, E 10 1,128
Keyser, H 11. 170
Kimesville, E 11 150
Kingsboro, E 15 26
Kingsdale, J 12 150
Kings Mountain, G 7 2,218
Kinston, G 15 6,985
Kipling 150
Kitchin, D 15 72
Kittrell, E 13. 242
Kitty Hawk, E 19 350
Knap of Reeds, E 12 50
Knotts Island, D 18 800
La Grange, D 15 1,007
Lake Comfort. 300
Lake Landing, F 18 300
Lake Toxaway, G 3 400
Lakeview, G 11 100
Lake Waccamaw, J 13 82
Lambert 50
Lamm, F 14.. 30
Landis 500
Lane, G 12... 180
Lasker, D 16.. 1,203
Lattimore, G 6 207
Laurel, F 14.. 63
Laurel Hill, H 11 350
Laurinburg, H 11 2,322
Lawndale, G 6 350
Leachville ... 151
Leaksville, D 10 1,127
Leasburg, D 12 300
Leechville, F 17 250
Leggett, E 15. 118
Leicester, F 4. 153
Lemon Springs, G 11 60
Lenoir, E 12 3,384
Lewis 174
Lewiston, F 16 262
Lewisville, E 9 60
Lexington, F 9 4,163
Liberty, E 11. 474
Likely, E 7... 100
Lillesville, H 10 386
Lillington, G 12 380
Lilly, D 18... 300
Lincolnton, F 7 2,413
Linden, F 15.. 49
Linden, G 12.. 70
Linville, E 6. 250
Linville Falls, D 10 50
Linwood, F 9.. 150
Littlefield, G 15 54
Littleton, D 14 1,152
Lockville, F 12 60
Locust, G 9... 35
Long Creek, I 14 87
Long Island, F 7 200
Longview ... 243
Lowell, G 7.. 876
Lowesville, G 8 150
Lowgap, D 8.. 25
Lucama, F 14. 266
Lumber Bridge, H 12 165
Lumberton, I 12 2,230
Lupton, H 18. 75
Lynn, G 5.... 200
Lyons, E 12.. 50
McAdenville, G 7 893
McCullers, F 13 70
McDonalds, I 12 58
McFarlan, H 10 186
McSwain 100
M. Leansville, D 10 25
Mt. Airy, H 12 8,
Mackeys, E 17 186
Macon, D 14.. 189
Madge, G 8... 50
Madison, D 10 1,033
Maggie 150
Magnolia, H 4 653
Maiden, F 7.. 664
Maitland 100
Makelyville, E 17 150
Malmo, J 14.. 74
Mamie 100
Manchester, D 12 176
Manly, G 11 220
Mangum, F 11 50
Manns Harbor, E 19 300
Manson, D 14 63
Manteo, E 19. 408
Maple 150
Maplehill, I 15 89
Mapleton, D 16 52
Marble, G 1.. 68
Margarettsville, D 15 107
Marihel, G 17. 54
Marietta 100
Marines, I 16. 90
Marion, F 6.. 1,519
Marlpost ... 100
Marlborough .. 225
Marshall, F 4. 802
Mars Hill, E 4 301
Marshville, D 9 140
Mashoes, E 19 100
Matthews, H 8 386
Maud, E 10... 50
Maxton, I 11.. 1,321
Maydan, D 10 871
Maysville, H 16 845
Maysville ... 300
Melane, E 11. 693
Medlin, F 2... 100
Mege 50
Melvin Hill, G 5 85
Menola, D 16. 150
Merchant Mills, E 17 50
Merlitt, G 17. 99
Merry Hill, E 17 140
Merry Oaks, F 12 799
Mesic, G 17... 40
Metal, G 6... 50
Mica, E 5.... 100
Micaville, E 5 100
Micro, F 11 74
Middleburg, D 13 117
Middlesex, F 14 467
Middle Swamp 200
Millsboro, F 6. 50
Mill Bridge, F 8 50
Millsaps 50
M.B. Spring, G 5 150
Mills River, G 4 60
Milton, D 11 419
Milwaukee, D 16 69
Mineola, F 16. 48
Mineral Springs, F 8 86
Minitauli, G 8. 194
Mintonsville, D 17 100
Mocksville, F 9 1,062
Moffit, F 11... 45
Mollie, J 13... 45
Monbo, F 8... 150
Monroe, F 12 100
Monroe, H 9.. 4,082
Mon Swamp .. 200
Montezuma, E 6 254
Monticello, F 17 50
Montreat, F 5 75
Mooresboro, G 6 198
Montrose, H 11 53
Mooresville, I 8 5,400
Morehead City, H 17 2,039
Moretz, D 6.. 35
Morganton, F 6 2,712
Moriah, D 12. 50
Morrisville, F 12 151
Mortimer 261
Morven, H 9... 498
Moss Neck, I 12 53
Mountain Island, G 8 346
Mt. Airy, D 8 3,844
Mt. Bethel, E 7 100
Mt. Gilead, G 10 723
Mt. Gould, E 17 50
Mt. Holly, G 8 526
Mt. Mitchell, E 5 100
Mt. Mourne, F 8 93
Mt. Olive, G 14 1,071
Mt. Pleasant, G 9 753
Mt. Sterling, F 3 25
Mt. Tabor..... 418
Mt. Vernon Springs, F 11 50
Moxley 50
Moyock, D 18. 200
Moyton, F 15. 62
Murfreesboro, D 6 809
Murphy, G 3.. 977
Myatt, F 13.. 99
Naghead, E 19 200
Nantahala, G 2 50
Nashville ... 85
Nashville, F 5 750
Nazareth, F 13 50
Neavsville, F 5 113
Nebo, F 6.... 160
Neuse, E 13.. 43
Newbern, G 16 9,961
Newell, G 8 100
Newfield, F 12 95
Newhouse, G 6 75
Newland, E 5 500
Newlife 100
Newlight, E 13 120
New London, G9 813
Newport, H 17 321
Newsam 61
Newton, F 7.. 2,316
Newton Grove, E 13 73
Nicanor, D 17 50
Nixonton, D 18 80
Norlina 75
N. Charlotte.. 1,500
N. Harlowe, H 17 180
N. Wilkesboro, D 7 1,502
Norton, G 3.. 50
Norwood, G 10 928
Oak City 251
Oak Hill, D 12 50
Oak Ridge, E 10 161
Oakville, D 14 25
Oakwoods, E 7 50
Ocracoke, G 19 600
Okisko, D 18.. 70
Ola, G 6..... 50
Ola 100
Old Fort, E 5. 778
Old Hundred, H 11 50
Old Sparta, F 15 182
Olds 100
Oldtrap, D 18. 300
Olin, E 8 200
Olive Branch, H 9 100
Olympia, G 16 39
Oregon, D 10. 50
Ore Hill, F 11 94
Oriental, F 19 645
Osgood 100
Ostwalt, F 8.. 150
Otila 50
Otto, H 2..... 25
Owenby, F 5. 25
Oxford, D 12.. 3,018
Pactolus, F 15 154
Paintrock, E 4 100
Palmerville, G 9 60
Palmyra, E 15 94
Pamlico, G 17 87
Pamunkey, D 14 68
Pantego, F 17. 324
Parkersburg, H 13 67
Parkton, H 12 219
Parmele, F 16 272
Pasquotank, D 18 45
Patterson, E 6 86
Pattersons Sprs., G 6 100
Peachland, H 9 232
Pecan, I 7... 50
Pee Dee, H 10 628
Pelham, D 11. 150
Pembroke, I 12 258
Pendleton, D 16 62
Penelo, E 15.. 26
Penland 75
Pensacola, E 5 150
Pheasy, E 5.. 100
Pleasant, J 14 65
Pikeville, E 14 210
Pilot, E 13... 100
Pilotmountain, D 9 652
Pine Hall, G 11 50
Pinehurst, G 11 59
Pine Level, F 14 394
Pineola, E 6... 800
Pinetops, F 15 211
Pinetoah, F 17 412
Pineview, G 12 200
Pineville, E 8 688
Pink Hill, H 15 58
Pinnacle, D 9. 400
Pioneer Mills, D 8 50
Pireway, J 13 78
Pisgah 150
Pittsboro, F 11 502
Plateau, F 7.. 99
Pleasant Garden, E 10 25
Pleasanthill, D 15 138
Plott, F 3.... 25
Plymouth, E 17 2,165
Point Caswell, I 14 115
Polkton, H 9.. 287
Polloksville, H 16 227
Polycarp, F 7 50
Pomona, E 10. 500
Poplar Branch, D 19 200
Portsmouth, H 18 78
Potecasi, D 16 169
Powells Point, E 19 400
Powellsville, D 17 75
Price, D 10... 35
Princeton, G 14 354
Princeville, E 15 627
Proctor, F 2.. 200
Prospect Hill, D 12 50
Pughs, E 13.. 74
Pungo, F 17.. 300
Putnam, G 11. 50
Quick, D 11... 50
Quitsna, E 18. 54
Raeford, H 11 580
RALEIGH, F 13 19,218
Ramseur, F 10 1,012
Randleman, F 10 1,950
Ranger, H 1.. 40
Ransome Bridge 74
Ransomville, G 17 74
Raynham, I 12 74
Redbug, J 13. 50
Redhill, E 5.. 100
Red Springs, H 12 1,089
Reelsboro, G 16 69
Regan, G 13.. 32
Reidsville, D 10 4,828
Repose, G 15. 25
Resaca, H 15. 26
Richfield, G 9 210
Richlands, H 15 445
Rich Square, D 15 367
Ridgeway, D 13 250
Ringwood, D 14 147
Ripple 150
Ritchie, G 9.. 50
Riverdale, H 16 88
Rives Chapel, E 8 50
Roanoke Rapids, D 15 1,670
Roaring River, E 8 100
Roark, D 6... 50
Robbinsville, G 1 122
Roberdell, H 12 422
Robersonville, E 16 616
Rock, F 9.... 64
Rockford, D 8 50
Rockingham, H 10 2,155
Rockwell, F 9 100
Rocky Mt., E 17 805
Rocky Mt Mills 480
Rocky Pt., I 14 300
Rocky Springs, D 10 25
Rodanthe, F 19 150
Rodhiss 370
Roduco 50
Roe, H 18.... 150
Rogers Store, E 16 76
Rolesville, E 13 170
Ronda, E 8... 150
Roper, E 17... 819
Roscoe, F 11... 50
Roseboro, H 13 183
Rosedale, D 17 150
Rosehill, H 14 364
Rosemond, D 16 75
Rosman 145
Rougemont, D 12 150
Rowland, I 11 787
Roxboro, D 12 1,425
Royalal, F 16. 491
Royal Cotton Mills 427
Rufin, D 11.. 250
Rufus 75
Rural Hall, D 9 300
Rusk, D 8.... 50
Rutherford College, F 7... 200
Rutherfordton, G 6 1,062
Ryland, D 17. 50
Sacobon..... 50
St. Helena ... 250
St. John, D 16 50
St. Pauls, H 12 419
Salem, E 9.. 5,533
Salemburg, H 13 82
Salisbury, F 9 7,153
Saluda, G 5... 235
Salvo 100
Sandy Ridge, E 10 250
Sanford, F 12. 2,282
Sar Scott, E 17 77
Sarem, D 17.. 100
Saulston, G 14 50
Savage 30
Saxapahaw, E 11 75
Saxon, D 10.. 65
Scaly, H 2... 25
Scotland Neck, F 15 1,726
Scotts Hill, J 15 39
Scranton, H 17 200
Scuppernong, E17 88
Seaboard, D 15 280
Sea Gull 153
Seaford, H 18 181
Seaside, K 13. 25
Seagrove, F 10 50
Sedalia, F 13.. 1,331
Selma 100
Sevensprings, G 14 208
Severn, D 16. 100
Sevier 75
Shallotte, E 13 139
Shannon, H 12 68
Sharpsburg, E 14 121
Shawboro, D 18 150
Shelby, G 6... 3,127
Shelmerdine ... 50
Shepherds ... 100
Shiloh, D 18.. 125
Shine, G 16... 72
Shocco, D 14.. 76
Shooting Creek, H 2 50
Shore, E 9.... 308
Sidney, F 17.. 150
Siloam, D 9 112
Silver City, F 11 895
Silver Hill, F 9 94
Silver Stone, D 6 55
Simpson 50
Skinnersville, E 17 51
Skyo, E 19... 100
Skyland, F 4.. 150
Sladesville, F 17 150
Slab, H 15 25
Sleep, D. 1 15 25
Small, G 17.. 25
Smith, D 9... 64
Smithfield, F 13 1,347
Smokemont .. 100
Smyrna, H 17. 119
Sneads Fy., I 15 117
Snow Camp, E 11 88
Snowden, D 18 100
Snow Hill, G 15 450
Sonoma, I 17 10
Sopna, F 10.. 79
Sound, E 17... 300
South Biltmore 238
South Creek, G 17 800
Southern Pines, G 11 542
South Mills, D 18 60
Southport, K 14 1,481
Southside 200
Sth. Wadesboro 202
Sparkling Catawba Springs, F 7 52
Sparkman, F 7 52
Sparta, D 7... 199
Spencer, F 7 72
Spencer, I 9.. 1,915
Split Min., F 3 50
Spoutsprings, G 12 100
Spray, D 18.. 6,000
Springfield, D 7 80
Spring Hope, E 14 1,246
Spruce Pine, E 5 53
Stackhouse, E 4 60
Stacy 75
Staley, F 11.. 150
Stallings, E 14 150
Stanfield, F 7 21
Stanton, E 7.. 50
Stant Osburg, D 14 204
Star, G 10.... 229
Startown, F 7. 25
State Road, D 1 115
Statesville, F 8..... 4,599
Steccoah, G 2.. 125
Stedman, H 13 48
Steeds, F 10.. 200
Stella, H 8... 47
Stem, E 13... 100
Stokes, F 16.. 39
Stokesdale, D 10 159
Stoneville, D 10 404
Stonewall, G 17 161
Stony Pt, F 7 330
Stout, H 8... 82
Stovall, D 13. 305
Stowe, H 17.. 77
Stubbs, G 6.. 300
Strappapunt, F 10 200
Suazat Grove, D 6 200
Suit, H 1.... 25
Summerfield, E 10 50
Summerville, G 12 60
Sunbury, D 17 200
Supply, J 14.. 126
Surl, D 12.... 25
Swain, G 2... 25
Swannanoa, F 5 50
Swann Sta., G 12 30
Swanquarter, G 18 185
Swansboro, I 16 390
Swanney .. 150
Sweetwater, D 6 50
Swepsonville, E 11 441
Swindell 50
Swiss 150
Sycamore, E 10 115
Sylva, G 3.... 698
Tabor, J 12... 87
Taft 125
Tam Creek .. 247
Tarboro, E 15. 4,129
Tarheel, I 12.. 63
Taylorsville, E 7 662
Teacheys, H 14 154
Terrapin, D 14 100
Thelma, D 14 124
Thomas 150
Thomasville, E 9 3,857
Tobaccoville, E 9 200
Timberland, D 15 77
Tobbaccoville, D 9 50
Todd, D 6.... 25
Topsy 100
Traphill, D 7. 50
Trenton, H 6. 331
Trinity, E 10. 552
Trivett 100
Trotttville, D 17 50
Troutmans, F 8 200
Troy, G 10... 1,055
Trvon, G 5... 700
Tuckaseigee .. 200
Turkey, B 18 12
Turkey, H 14 68
Tuttersburg, E 8 100
Turnpike, F 4 75
Tuscarora, G 16 72
Tusquitee, G 2 25
Tuxedo, G 5.. 100
Tyner, D 17.. 500
Tyro Shops, F 9 75
Ulista, D 16.. 129
Union Hill... 50
Union Hope, E 14 51
Union Mills, F 5 155
University, E 12 25
Valdese, F 6.. 200
Valle Crucis... 75
Valmead, E 6. 100
Vanceboro, C 16 301
Vandemere, G 17 296
Vander, H 12. 72
Vashti, E 7.. 50
Vaughan, D 14 420
Vergna, I 15. 76
Voss 273
Wacc, G 7.. 185
Wac, G 4... 46
Wadesboro, H 10 2,376
Wadeville, G 10 28
Wahhyah ... 75
Wakefield, F 13 287
Wake Forest, E 1. 1,146
Walkertown, I 9 400
Wallace, H 14 442
Walnut 215
Walnut Cove, D 9 480
Wampler 50
Wanchese, I 19 80
Warne, H 1 42
Warren Plains, D 14 [illegible]
Warrensville . 101
Warrenton, D 14 807
Warsaw, H 14 [illegible]
Washington, G 6 95
Washington, F 16 6,211
Waterlily, D 10 [illegible]
Watha 151
Watkins, D 13 204
Waxhaw, H 8 32
Waynesville, F 3 602
Weaverville, F 4 2,011
Webbs 442
Webster, G 3. 101
Weldon, D 18 301
Wendell, F 13 103
Wentworth, D 10 759
West Durham, H 12 252
West End, G 11 2,007
West Hickory. 103
West Lumberton, F 6 846
West Raleigh, F 13 231
Whaley 114
Whitakers, E 15 151
Whitehall, I 13 735
Whitehead, D 7 199
Whiteplains, D 8 175
Whiteville, J 13 251
Whitnel 1,368
Whitney, G 9. 103
Whitter, F 2. 1,502
Wiggins Crossroads, D 17 216
Wilbar, D 7.. 51
Wildwood, H 17 43
Wilkesboro, E 7 36
Willard, I 14. 799
Willardville, F 12 96
Willeston, D 17 101
Williams, E 9 102
Williamsboro, D 14 53
Williamston, E 16 169
Williston 1,574
Willow Spr., F 13 81
Wilmington, J 14 72
Wilmot, G 4 25,748
Wilson, F 14. 101
Wilson Mills, F 13 6,717
Wilton, E 13.. 92
Windsor, E 16 63
Windy Gap... 684
Winfall, D 17 102
Winston, H 9. 280
Winston-Salem, E 9 356
Winterville, F 15 17,167
Winthrop, H 17 484
Winton, D 16. 86
Wise, D 14... 624
Woodard, E 17 72
Woodland, D 16 303
Woodlawn, F 5 321
Woodleaf, F 9 75
Woodleigh ... 187
Woodville ... 303
Wyscocking, F 18 101
Yadkin College, F 9... 801
Yadkinville, E 8 131
Yanceyville, D 11 432
Yeatesville, F 17 338
Yorkville 102
York Institute, E 7 75
Youngsville, E 13 53
Zebulon, E 13. 431
Zephyr, D 8.. 483
Zion Hill, I 17 303

NORTH DAKOTA.

Admitted as a Territory March 2, 1861
Admitted as a State Feb. 22, 1889
Area:
Land ... square miles
Water ... square miles
Total, 70,837 square miles.
Population, Last Census ...
Capital ...

COUNTIES

County	Pop.
Adams	[illegible]
Barnes	[illegible]
Benson	[illegible]
Billings	[illegible]
Bottineau	[illegible]
Bowman	[illegible]
Burke	[illegible]
Burleigh	[illegible]
Cass	[illegible]
Cavalier	[illegible]
Dickey	[illegible]
Divide	[illegible]
Dunn	[illegible]
Eddy	[illegible]
Emmons	[illegible]
Foster	[illegible]
Golden Valley	[illegible]
Grand Forks	[illegible]
Griggs	[illegible]
Hettinger	[illegible]
Kidder	[illegible]
LaMoure	[illegible]
Logan	[illegible]
McHenry	[illegible]
McIntosh	[illegible]
McKenzie	[illegible]
McLean	[illegible]
Mercer	[illegible]
Mountrail	[illegible]
Nelson	[illegible]
Oliver	[illegible]
Pembina	[illegible]
Pierce	[illegible]
Ramsey	[illegible]
Ransom	[illegible]
Renville	[illegible]
Richland	[illegible]
Rolette	[illegible]
Sargent	[illegible]
Sheridan	[illegible]
Sioux	[illegible]
Stark	[illegible]
Stevens	[illegible]
Stutsman	[illegible]
Towner	[illegible]
Traill	[illegible]
Wallace	[illegible]
Wells	[illegible]
Williams	[illegible]
Total	[illegible]

TOWNS.

Town	Key	Pop.
Abercrombie	[illegible]	[illegible]
Absaraka	[illegible]	[illegible]
Ackworth	[illegible]	[illegible]
Acton	[illegible]	[illegible]
Adams	[illegible]	[illegible]
Addison	[illegible]	[illegible]
Adrian	[illegible]	[illegible]
Aetna	[illegible]	[illegible]
Agate	[illegible]	[illegible]
Agricultural College	[illegible]	[illegible]
Akra	[illegible]	[illegible]
Alexander	[illegible]	[illegible]
Alfred	[illegible]	[illegible]
Alice	[illegible]	[illegible]
Alicia	[illegible]	[illegible]
Almont	[illegible]	[illegible]
Alsen	[illegible]	[illegible]
Ambrose	[illegible]	[illegible]
Amenia	[illegible]	[illegible]
Amidon	[illegible]	[illegible]
Anamoose	[illegible]	[illegible]
Anda	[illegible]	[illegible]
Argo	[illegible]	[illegible]
Ancelia	[illegible]	[illegible]
Antler	[illegible]	[illegible]
Aplin	[illegible]	[illegible]
Ardoch	[illegible]	[illegible]
Ardock	[illegible]	[illegible]
Argusville	[illegible]	[illegible]
Armour	[illegible]	[illegible]
Arndt	[illegible]	[illegible]
Arnegard	[illegible]	[illegible]
Arnold	[illegible]	[illegible]
Arthur	[illegible]	[illegible]
Arvilla	[illegible]	[illegible]
Ashley	[illegible]	[illegible]
Ashtabula	[illegible]	[illegible]
Athens	[illegible]	[illegible]
Aurelia	[illegible]	[illegible]
Austin	[illegible]	[illegible]
Ayr	[illegible]	[illegible]
Baldwin	[illegible]	[illegible]
Balfour	[illegible]	[illegible]
Balta	[illegible]	[illegible]
Bantry	[illegible]	[illegible]
Barlow	[illegible]	[illegible]
Barney	[illegible]	[illegible]
Battle	[illegible]	[illegible]
Battlefield	[illegible]	[illegible]
Barton	[illegible]	[illegible]
Bathgate	[illegible]	[illegible]
Beach	[illegible]	[illegible]
Beaulieu	[illegible]	[illegible]
Bedford	[illegible]	[illegible]
Belcourt	[illegible]	[illegible]
Belden	[illegible]	[illegible]
Belfield	[illegible]	[illegible]
Belmont	[illegible]	[illegible]
Belfry	[illegible]	[illegible]
Bentley	[illegible]	[illegible]
Bentra	[illegible]	[illegible]
Berg	[illegible]	[illegible]
Bergen	[illegible]	[illegible]
Berlin	[illegible]	[illegible]
Berry	[illegible]	[illegible]
Berthold	[illegible]	[illegible]
Berwick	[illegible]	[illegible]
Binford	[illegible]	[illegible]

Bisbee, D 14. 550
BISMARCK,
Co 10 5,443
Bolen, I 19.. 101
Brocksbury
Bu 1 125
Burton, G 21 52
Dwight N 22 151
Eastby, D 17. 63
Eastridge,
M 19 35
Edgeloe, L 17 100
Eckland, D 9 84
Edwards N 16 749
Edelstar, D 19 301
Edwards, L 17 314
Emerado, J 15 125
Emerson, L 17 266
Edgewoods,
L 6 151
Fairdale, L 13 15
Fitzwell, C 17 5
Flaxton, N 5 5
Ellendale,
P 17 1,380
Forman N 19 85
Fillmore,
C 14 15
Ellsworth,
H 3 11
Fairdale, L 26 37
Emerado, G 20 225
Emmons, L 14 18
Fargo, M 20 1,511
Fingal, J 9 6
Fredrick,
N 19 106
Fargo, F 3 100
Fowler, L 6 12
Fargo, K 20 91
Finley, C 18 353
Forest, L 21 51
Fessenden, L 12 152
Fredrick, E 18 4
Fessenden,
I 8 35
Fredrick, E 18 141
Fairmount,
O 22 387
Fessenden, M 20 21
Fargo, L 22 14,331
Farrington
N 22 11
Fairville, J 4 11
Fargo, H 19 4
Fort, E 13 12
Fairfax, D 2 6
Fessenden,
H 14 713
Fairmount, J 15 12
Fingal, J 19 51
Fort, L 19 516
Fargo, N 9 51
Fairfax, C 6 300
Fingal, N 2 4
Fort, G 14 75
Fairmount, M 21 300
Fairfax, M 13 12
Fargo, K 18 52
Fort Lincoln
Fort Rice,
Fort Totten,
G 15 17
Fort Yates,
O 16 351
Fessenden, F 8 75
Fredrika,
N 15 58
Fairmount,
H 16 15
Frederson,
O 17 206
Fullerton,
G 19 1,224
Fark, M 8 4
Fargo, K 20 479
Fairfield, C 3 25
Fairville, N 12 100
Fairmount, K 10 3
Fargo, M 12 18
Fairmount, D 13 12
Fairfax, F 17 150
Fairfax, M 10 12
Fairmount, L 14 682
Fairfax, L 5 100
Fairmount, E 19 1,011
Fairfax, H 17 197
Fairmount, M 20 171
Fairfax, G 19 51
Fairmount, C 18 2
Fairfax, C 21 201
Fairmount, C 18 6
Fairmount, J 12 509
Fairmount, L 14 1,515
Fairmount, H 14 200
Fairmount, D 18 300
Fairmount, K 14 278
Fairmount, C 18 336
Fairmount, H 12 6
Fairmount, L 19 5
Fairmount, H 14 32
Fairmount, D 14 6
Fairmount, M 14 32
Fairmount, K 14 2
Fairmount, D 14 1,000
Fairmount, H 14 1,582
Fairmount, L 17 181,511
Fairmount, H 3 1,802
Fairmount, D 19 234
Fairmount, F 1 159
Fairmount, A 5 213
Fairmount, K 11 100
Fairmount, H 10 164
Fairmount, D 19 3,219
Fairmount, J 13 116
Fairmount, L 1 200
Fairmount, G 2 1,073
Fairmount, H 1 741
Fairmount, O 11 370
Fairmount, P 7 130
Fairmount, G 14 243
Fairmount
Fairmount, G 1 250
Fairmount, N 16 1,564
Fairmount, F 14 612
Fairmount, N 5 146
Coshocton,
L 11 9,693
Fairmount, K 1 50
Fairmount, K 2 1,848
Fairmount, O 3 175
Fairmount, L 12 100
Fairmount, M 14 200
Fairmount, E 14 1,000
Fairmount
Fairmount, O 2 150
Fairmount, H 8 3,807
Fairmount, H 11 970
Fairmount,
L 3 326
Fairmount, G 6 100
Fairmount
Fairmount, M 10 3,028
Fairmount, K 8 414
Fairmount,
R 9 295
Fairmount, M 12 1,170
Fairmount, I 7 562
Fairmount, F 2 150
Fairmount, H 12 100
Fairmount, O 1 150
Fairmount
Fairmount, L 12 11,327
Fairmount, M 1 800
Fairmount, M 14 200
Fairmount, J 1 100
Fairmount, L 12 4,020
Fairmount, E 5 699
Fairmount, O 6 175
Fairmount, H 14 500
Fairmount, N 14 100
Fairmount, F 5 150
Fairmount, I 5 377
Fairmount, M 6 233
Fairmount
Fairmount, L 12 150
Fairmount, N 1 300
Fairmount, K 1 150
Dayton, M 3 116,377
Fairmount
Fairmount, M 10 223
Fairmount, O 11 300
Fairmount, D 17 100
Fairmount, G 13 484
Fairmount, K 7 300
Fairmount, F 4 125
Fairmount, F 4 152
Fairmount, K 7 1,056
Fairmount, F 1 872
Fairmount, N 1 151
Fairmount, A 14 372
Fairmount, H 2 5,028
Fairmount, H 3 1,089
Fairmount, J 13 4,008
Fairmount, O 1 200
Fairmount, M 6 200
Fairmount, J 12 500
Fairmount, F 4 1,515
Fairmount, H 4 200
Fairmount, F 10 300
Fairmount, F 10 278
Fairmount, C 11 100
Fairmount, H 12 233
Fairmount, L 4 125
Fairmount, G 14 250
Fairmount, K 15 1,519
Fairmount, F 1 500
Fairmount, L 17 200
Fairmount, H 12 200
Fairmount, L 2 100
Fairmount, H 1 1,929
Fairmount, O 2 254
Fairmount
Fairmount, C 11 877
Fairmount, F 1 100
Fairmount, K 10 749
Fairmount, K 1 300
Fairmount, L 1 228
Fairmount, F 1 200
Fairmount, C 11 250
Fairmount, F 1 200
Fairmount, F 1 150
Fairmount
Fairmount, H 14 150
Fairmount, H 1 200

Eden, E 1.... 678
Edgar, Q S... 200
Edge M 12... 350
Edgerton, L 1 321
Edgewood, E 1 129
Edinburg, L 8 100
Edinburg, H 3 447
Elizabethtown, O 1 300
Elk Park 150
Elkton, H 1 160
Elleton, M 2 125
Ellsworth 150
Elmira, E 6 125
Elmwood, S O 1 600
Elmore, P 6 937
Elmwood Place, O 7 3,423
Elna, E 12 125
Elyria, P 10 14,825
Empire, E 15 500
Englewood, L 2 250
Enon, L 4 219
Epworth, H 9 200
Erbacon, E 11 100
Etna, E 8 300
Euclid, E 12 1,593
Experiment, L 2 300
Evansport, D 2 250
Excelsior, D 12 300
Ewington, P 9 125
Fairfax, P 5 103
Fairfield, M 3 292
Fairview, M 1 200
Fairview, G 11 100
Farmington, E 12 200
Farmer, F 1 300
Farmersville, M 2 497
Fayette, D 3 915
Fayetteville, O 4 310
Fearing, Q 4 150
Felicity, Q 3 558
Fenbank, P 1 305
Fidelity, L 2 100
Fields or Seawville, P 10 100
Findlay, G 5 14,858
Finlayville, G 8 137
Fivemile, P 4 200
Five Points, M 6 176
Flatrock, E 7 270
Flauder, K 5 56
Fleetwood, N 10 150
Flint, C 1 70
Florida, P 3 234
Flushing, E 11 885
Fogg or Avon Station, P 5 250
Forest, B 15 270
Forest, I 4 250
Fort, E 1 100
Fort, H 5 1,285
Fort Jennings, P 6 200
Fort Jefferson, L 1 100
Fort Loramie, H 2 336
Fort Recovery, J 1 1,103
Foster, O 2 305
Fostoria, G 5 9,737
Fowler, P 1 75
Frankfort, N 1 731
Franklin, N 3 2,959
Franklin Station, H 15 390
Frazeysburg, K 10 644
Fredericksburg, J 11 567
Freder Hoop, J 8 1,021
Freeport, E 11 100
Fremont, E 17 100
Fresno, K 13 225
Fremont, D 6 9,929
Fulton, Q 6 100
Fulton, P 10 290
Fulton, H 11 100
Fulton, E 11 316
Fort Nye, N 8 150
Fort Shawnee, H 3 175
Fort Loramie, L 2 175
Fort Jennings, P 6 100
Fort Wayne, P 7 325
Fultonham, L 10 325
Galena, L 7 276
Galion, K 7 5,413
Galion, I 17 7,214
Galion, Q 8 1,106
Gallipolis, Q 5 5,560
Galloway, K 5 270
Gambier, D 9 57
Ganges, H 8 100
Gano, O 2 104
Garfield, H 14 250
Garrettsville, P 13 1,000
Gates Mills, P 12 300
Gaysport, I 11 200
Geneva, D 14 2,496
Genoa, E 7 817
Georgesville, L 6 500
Georgetown, Q 4 1,586
Germano, H 14 300
Germantown, M 2 1,773
Getaway, R 8 127
Gettysburg, K 2 320
Geyer, J 3 240
Ghent, G 11 180
Gibsonburg, P 6 1,864
Gilboa, G 4 345
Gillespieville, O 8 225
Gilmore, J 12 275
Girard, G 15 3,736
Glenmore, L 11 275
Glenville, G 2 1,721
Glenford, L 9 175
Glenmont, I 11 269
Glenmore, H 1 200
Glover, P 8 800
Glouchlow, or Falls Jct., F 12 150
Glouster, N 10 2,527
Glynwood, L 2 200
Gnadenhutten, J 12 560
Goes, M 4 110
Gomer, H 3 220
Goodhope, N 6 275
Gordon, L 2 180
Gore, N 9 400
Goshen, O 3 200
Gracey, N 13 150
Grafton, E 10 955
Grand Rapids, F 4 574
Grand River, D 13 200
Grandview, N 14 489
Granger, G 11 100
Grant, I 5 100
Granville, L 8 1,334
Gratiot, K 6 100
Graysville, M 1 110
Greenville, A 15 166
Greenford, L 6 150
Greenford, P 11 100
Greenville, I 6 308
Greenfield, O 6 1,228
Greenford, H 14 200
Greenhedge, H 14 200
Greenspring, F 7 50
Greentown, H 11 50
Greenville, K 1 6,237
Greenville, Q 9 876
Greenville, P 3 200
Greisinger, L 11 500
Greenville, E 11 150
Griffith, E 7 150
Groveland, H 11 100
Grove, I 13 100
Grove City, L 7 817
Groveport, L 7 813
Grover, H 12 700
Gustavus, E 15 250
Guinter, I 3 100
Guysville, O 11 178
Gypsum, E 7 100
Halfville, N 8 200
Hallen, O 9 1,019
Hamersville, Q 3 276
Hamilton, O 1 35,279
Hamler, E 5 596
Hamlet, P 3 250
Hammansburg, E 5 200
Hammondsville, I 15 400
Hampden, E 15 200
Hanging Rock, R 8 692
Hanover, K 9 321
Hanoverton, H 14 347
Harlem Springs, I 11 250
Harper, J 1 150
Harpersville, 177
Harpster, G 6 229
Harrisville, M 12 250
Harrisburg, M 6 286
Harrison, O 1 1,568
Harrisville, O 10 500
Harrisville, K 14 564
Hartford, I 3 474
Hartford, M 3 500
Hartford, F 1 410
Harvestown, E 11 750
Hartsgrove, M 13 750
Hartwell, 2,527
Harveysburg, N 6 [illegible]
Hasbin, I 15 [illegible]
Hatch, E 7 [illegible]
Hatch, K 10 [illegible]
Hatch, O 8 200
Haverhill, K 7 100
Haverhill, G 1 225
Hay Pen, 100
Haverstick, N 6 100
Hayesville, H 9 400
Hayesville, N 7 85
Hazel, P 11 150
Hecla, O 2 400
Hedgesville, 150
Helena, K 8 577
Helena, P 5 305
Helena, M 10 172
Hendrysburg, K 13 150
Henley, G 6 175
Hepburn, P 5 270
Herald, N 13 300
Hesseldell, P 10 270
Hesseldell, P 1 2,797
Hicks, G 7 307
Hillsboro, I 4 417
Hillsdale, G 6 272
Hillsboro, K 1 1,500
Hillsdale, L 6 70
Hillsboro, O 5 4,296
Hinckley, F 11 275
Hinde, I 13 122
Hickory, O 11 225
Hicksville, P 1 1,095
Holland, P 4 200
Hollansburg, L 1 287
Hobson, N 10 500
Holloway, K 13 786
Holmesville, I 10 320
Homer, K 8 100
Homerville, G 10 125
Homeworth, H 14 400
Hooker, M 8 150
Hopedale, J 14 791
Hopkins, H 5 150
Horatio, K 2 250
Howard, J 9 300
Howensville, L 1 150
Howard, E 11 101
Hubbard, G 15 1,620
Hudson, F 12 1,021
Huggins, O 2 150
Hume, I 9 200
Huntington, O 11 350
Huntsburg, G 9 650
Huntsville, F 13 890
Huntsville, J 4 328
Huron Junction, P 8 1,756
Hyde, G 13 307
Hyatt, L 3 279
Idaho, P 6 100
Independence, F 11 994
Ingomar, M 2 100
Irondale, I 15 1,126
Ironspot, 100
Ironton, R 8 17,147
Irwin, K 5 125
Isleta, J 11 150
Ithaca, L 1 100
Ivorydale, O 1 518
Jackson, P 8 5,468
Jackson Center, J 3 685
Jacksontown, L 9 300
Jacksonville, N 10 1,285
Jacobsburg, L 14 150
Jamestown, M 4 1,133
Jasper, P 7 250
Java, D 4 100
Jefferson, D 15 1,464
Jeffersonville, M 5 746
Jerusalem, H 4 235
Jessup, K 6 100
Jerseyville, H 9 314
Jerry City, I 5 158
Jesse, L 8 200
Jewett, L 13 242
Ivy, H 11 917
Ivy, H 10 700
Jilson, G 11 300
Jobsville, F 15 600
Johnstown, K 8 875
Jonesville, M 2 200
Junction, F 2 200
Junction City, M 9 84
Justus, I 12 300
Kalida, G 3 770
Kansas, E 11 275
Karanga, P 10 150
Kansas, P 6 320
Keene, J 11 150
Kelleys Isl., P 8 1,017
Kenmore, 1,500
Kenton, K 5 145
Kenton, I 5 290
Kenton, K 12 100
Kenmorsburg, L 12 100
Kensington, H 14 100
Kent, G 15 4,448
Kenton, I 5 7,180
Kettlersville, J 2 149
Keystone, P 5 250
Kingsville, J 7 200
Kipton, J 14 300
Kirtlock, J 10 100
Kirkwood, 200
Kimbolton, K 21 277
Kings Creek, K 4 200
Kings Mills, G 10 350
Kinsman, N 7 815
Knoxville, G 15 600
Kossuth, E 6 100
Kitson, E 15 100
Kossuth Sta., 300
Oak Hill, L 12 300
Kobe, F 9 200
Kolb, H 5 126
Kokosville, L 8 350
Kramer, G 12 200
Kroman, J 7 123
Kuhn, F 2 150
Kyle, P 16 150
Kelleys Island, 225
Lagrange, L 7 100
Lafayette, 500
Lakeville, L 7 418
La Grange, P 10 464
Lagrange, P 10 728
Lancaster, L 8 500
Lancaster, M 5 12,000
Landen, H 2 100
Lane, K 14 500
Lane, 542
Langsville, P 6 100
Lapaz, 70
Larkin, L 2 92
Latham, Q 5 200
Latham, N 8 47
Lawrenceville, 100
Leavittsburg, H 14 500
Lebanon, N 3 2,098
Leesburg, O 5 82
Leesville, H 7 197
Leipsic, O 5 1,446
Leetonia, H 15 250
Lemoyne, H 14 250
Lenox, H 14 2,665
Leon, G 4 1,173
Leipsic, H 6 100
Leroy, H 5 500
Lewis, K 5 170
Lewis, D 15 100
Lexington, L 7 125
Lima, G 10 197
Lockport, 1,722
Lodi, 500
Lorain, E 10 28,883
Lore City, L 12 600
Loudenville, I 9 1,804
Louisville, H 13 1,678
Loveland, O 3 1,421
Lowell, H 6 569
Lowell, N 12 281
Lowellville, G 15 1,500
Lower Salem, N 12 287
Loydsville, K 14 150
Lucas, I 9.... 272
Lucasburg, 400
Lucasville, G 7 250
Luckey, F 5 500
Ludlow Falls, L 2 500
Luhring, 400
Lykens, H 7 100
Lynchburg, O 4 323
Lyndon, O 6 150
Lyons, D 1 108
Lyta, Q 8 150
McArthur, O 8 1,107
McConnelsville, E 14 200
McCutchenville, G 6 350
McDermott, Q 7 300
McDonaldsville, H 12 420
McGuffey, I 4 190
Macksburg, H 12 500
Mack, 150
Macksburg, M 12 454
Macon, 100
Madeira, O 2 750
Madison, D 12 863
Madisonburg, H 11 175
Madisons Mills, M 5 150
Madisonville, I 5 5,193
Magnetic Springs, J 6 155
Magnolia, I 15 556
Mahala, M 10 200
Maineville, O 3 245
Malaga, L 12 125
Malinta, F 3 345
Mallet Cr., G 10 350
Malta, M 11 971
Malvern, I 13 753
Manchester, R 5 1,966
Marietta, G 2 125
Mansfield, H 9 20,768
Marion, L 13 721
Marshallville, Q 10 400
Marshallville, J 3 150
Marshallville, P 3 150
Martinsburg, E 8 1,172
Martinsburg, H 12 100
Mayo, J 7 287
Marsh Creek, H 8 [illegible]
Marsh Run, J 2 500
Marietta, N 12 12,923
Marion, I 6 18,232
Mark Center, F 1 200
Mechanicsburg, H 13 251
Mechanicsburg, E 6 225
Medina, G 5 400
Medina, L 3 250
Medina, H 1 500
Melrose, L 9 100
Melmore, G 7 250
Melrose, G 2 397
Meredith, I 2 621
Mendon, G 2 722
Mercer, I 1 300
Meshell, P 5 300
Metamora, H 4 175
Mexico, G 6 120
Miami, O 1 400
Miamisburg, M 2 4,271
Middle Bass, D 8 200
Middleburg, H 13 240
Middleburg, K 5 288
Middlefield, H 12 640
Middleport, L 3 1,991
Middletown, N 2 17,152
Milford, O 1 127
Midvale, F 13 67
Mineral, P 2 185
Milan, H 9 153
Milton, P 5 696
Milford, O 1 1,321
Milford Center, K 5 685
Millbury, E 7 276
Milledgeville, N 5 187
Miller, R 9 350
Miller City, G 3 218
Millersburg, L 11 2,620
Millersport, L 8 259
Millerstown, K 3 279
Millersville, P 6 200
Millwood, N 10 150
Minerville, K 12 2,000
Milton Center, P 1 350
Mineral, O 10 312
Mineral City, I 13 1,032
Mineral Ridge, G 15 759
Minerville, P 10 980
Minerton, P 1 120
Minerva, H 14 1,396
Mingo, K 4 200
Mingo, Jc., J 15 4,019
Minster, J 2 1,585
Misco, 200
Mishler, G 12 100
Mogadore, G 12 438
Mohican, H 10 150
Momencetown, E 5 200
Monclova, E 4 250
Monday, N 10 100
Merrett, L 1 870
Monroe, N 2 255
Monroe Center, D 15 200
Monroeville, I 8 1,142
Montezuma, L 2 288
Montgomery, O 2 797
Moorefield, L 1 2,759
Morrelton, K 8 100
Morrelville, E 15 600
Morris, N 5 100
Moscheid, G 4
Mount Blanchard, H 5 451
Mt. Carmel, H 7 500
Mt. Cory, H 4 200
Mt. Eaton, L 9 156
Mt. Erie, L 12 225
Mt. Gilead, I 8 1,678
Mt. Healthy, O 1 1,709
Mt. Holly, P 3 100
Mt. Hope, H 11 150
Mt. Liberty, J 8 200
Mt. Orab, P 4 534
Mt. Pleasant, L 8 150
Mt. Sterling, M 6 1,071
Mt. Summit, J 8 150
Mt. Vernon, J 8 9,087
Mt. Victory, J 5 749
Mt. Washington, P 2 574
Mowrystown, P 4 326
Moxahala, M 10 100
Mungen, F 1 480
Munro Falls, G 12 300
Murray, G 10 200
Murray, N 10 1,186
Nelson, K 4 534
Nelson, H 9 180
Napoleon, F 3 4,967
Nashport, K 10 104
Navarre, H 12 1,357
Neadys, E 1 100
New Alb., H 11 1,000
New Alexandria, K 7 215
New Antioch, N 4 226
Newark, L 9 25,400
New Athens, K 14 376
New Baltimore, G 15 170
New Bavaria, F 5 400
New Bedford, H 11 175
New Berlin, H 12 865
New Boston, G 7 1,878
New Brenen, J 2 1,586
New Burlington, G 14 200
Newbury, E 12 5,812
New Bedington, N 4 320
New Carlisle, L 8 1,078
New Carlisle, J 10 300
New Concord, K 12 2,945
New Comerstown, L 11 685
New Cumberland, H 12 150
New Dover, K 6 250
New Garden, H 14 200
New Germantown, J 10 114
New Hampshire, I 4 200
New Haven, G 8 175
New Holland, N 6 801
New Lexington, P 4 140
New Jasper, H 1 100
New Jerusalem, J 4 125
New Knoxville, J 2 487
New Lebanon, M 2 200
New Lexington, M 10 2,559
New London, G 9 1,556
New Lyme, E 14 200
New Madison, L 1 628
New Market, P 5 125
New Marshfield, 400
New Martinsburg, N 5 200
New Matamoras, N 14 711
New Middletown, G 17 200
New Milford, G 13 160
New Moore-field, L 5 225
New Moscow, K 10 120
New Palestine, P 2 100
New Paris, L 1 870
New Petersburg, O 5 220
New Philadelphia, J 12 5,542
New Pittsburg, N 10 300
New Plymouth, N 9 170
New Richland, J 1 300
New Rochester, J 1 200
New Riegel, G 4 1,733
New Rome, G 4 298
New Rumley, 180
New Salem, I 3 149
New Spring, 100
New Stark, H 15 334
New Straitsville, M 10 2,242
Newton Falls, P 14 757
Newtonville, O 7 142
Newtown, P 2 600
New Vienna, K 9 793
New Washington, H 8 889
New Waterford, H 15 509
New Weston, O 1 288
Ney, F 2 198
Niles, F 15 8,361
Nimisila, H 12 200
Nipgen, G 6 100
Nobles, K 9 200
N. Baltimore, G 4 2,503
Northfield, L 8 560
N. Benton, G 14 150
North Bloomfield, E 14 780
N. Bristol, F 14 200
N. Eaton, P 10 100
N. Fairfield, L 8 500
Northfield, I 12 150
N. Georgetown, H 14 240
N. Hampden, H 3 100
N. Industry, H 3 250
N. Jackson, G 14 100
N. Kingsville, P 15 400
N. Lawrence, H 12 1,150
N. Lewisburg, K 5 793
N. Liberty, I 9 127
N. Lima, G 15 300
N. Madison, P 1 200
N. Olmsted, E 11 1,020
N. Ridgeville, L 10 400
N. Robinson, H 7 155
N. Royalton, F 11 150
N. Salem, H 12 120
N. Star, J 1 150
Norton, J 6 150
Norwalk, I 8 7,878
Norwich, L 11 186
Norwood, O 2 16,185
Nottingham, E 12 2,387
Nova, G 9 250
Novelty, E 12 200
Oakfield, E 14 300
Oak Harbor, E 6 1,559
Oak Hill, Q 8 1,148
Oakland, N 7 185
Oakley, P 2 1,639
Oakwood, G 2 196
Oberlin, F 9 4,765
Ocasia, H 6 175
Ogontz, P 8 150
Ohio City, H 1 850
Okeson, G 1 120
Old Fort, F 6 100
Olivet, G 8 175
Olmsted Falls, P 10 394
Omega, I 15 125
Ontario, H 15 500
Orangeville, 100
Orangeville, E 15 185
Orbiston, N 17 270
Orford, M 4 300
Orwell, H 14 170
Osborn, M 3 806
Osgood, J 1 214
Ostrander, H 14 148
Ostrander, K 6 431
Otho, L 10 200
Otsego, K 12 [illegible]
Ottawa, G 3 2,182
Outlet, E 3 100
Outville, H 2 177
Owego, Q 6 254
Oxville, L 5 105
Oxford, H 10 150
Owens, J 6 600
Owensville, P 3 400
Oxford, N 7 2,017
Painesville, D 13 5,501
Paint, O 5 100
Paintersville, N 4 125
Palestine, L 1 246
Palmyra, G 13 1,000
Pancoastburg, M 6 200
Pandora, H 4 562
Pansy, O 3... 100
Paradise Hill, 300
Paris, H 13.. 100
Parkman, F 13 3,000
Parma, I 11 500
Pataskala, L 8 800
Patriot, Q 9 192
Patterson, H 5 191
Paulding, G 1 2,081
Payne, G 1 1,295
Peebles, P 6 921
Pee Mill, L 11 500
Pekin, H 13 250
Pemberton, K 5 500
Pemberville, L 12 556
Pennsville, M 11 250
Penta, J 5 125
Pandora, P 2 270
Perkins, G 15 100
Perry, D 13 700
Perrysburg, E 5 1,913
Perrysville, I 9 541
Perryton, K 9 200
Pery, G 8 100
Petersburg, H 15 600
Pettisville, E 5 300
Phalanx, F 14 100
Pearrisburg, J 6 250
Philippsburg, L 1 343
Phillips, L 11 500
Philotha, J 1 100
Phoenix, L 3 150
Pickerington, L 8 310
Piedmont, K 13 275
Pigeon Run, H 12 160
Pikeville, P 7 668
Pikerill, K 1 101
Pleasgrove, P 10 100
Pierce, D 1 600
Pike, K 2 13,788
Pittsburg, L 2 340
Plain City, K 6 1,407
Plainfield, K 11 215
Plainville, P 2 250
Plano, P 10 100
Plattsburg, L 5 150
Pleasant Bend, G 3 100
Pleasant City, L 12 788
Pleasant Hill, L 2 571
Pleasant Ridge, G 10 176
Pleasant Plain, O 5 200
Plumsteadville, O 1 150
Pleasantville, M 8 608
Plymouth, L 5 1,314
Poland, C 15 367
Polk, H 10 270
Pomeroy, P 10 1,022
Portage, P 5 150
Port Clinton, P 7 5,007
Port Homer, L 15 150
Port Jefferson, J 2 293
Portland, P 11 150
Portsmouth, Q 7 23,481
Port Washington, J 12 121
Port William, N 4 251
Potsdam, L 2 140
Pottersburg, K 7 150
Powell, K 6 250
Powhatan Pt., L 14 786
Prairie Depot, P 7 1,558
Prairie, P 3 153
Prairieville, 577
Prospect, J 6 947
Pond, L 10 100
Pulaski, E 2 150
Putnam Bay, E 8 259
Pyrmont, M 2 300
Quaker City, L 1 746
Quincy, K 4 794
Radnet, L 15 2,000
Rabb, D 4 250
Radnor, F 11 300
Ridgeway, G 5 150
Ridgeville, L 12 [illegible]
Ridge, M 7 250
Ridge, P 15 250
Ridgeway, L 6 250
Ridgeville, L 12 [illegible]
Rockport, E 11 [illegible]
Rockyside, E 6 345
Rocky River, L 4 1,861
Rogers, H 15 258
Rome, L 14 245
Roseville, G 13 200
Rosevelt, L 11 595
Rosewood, M 10 2,113
Rosewood, K 4 250
Rossford, E 5 1,600
Rossmoyne, T 5 500
Roswell, M 11 300
Roundhead, I 4 400
Royalton, N 6 250
Royalton, M 8 200
Rudolph, F 4 500
Rurabbal, M 7 100
Rushmore, L 10 [illegible]
Rushville, H 3 250
Rushsylvania, J 5 560
Rushtown, Q 7 100
Russiaville, M 9 257
Ruskin, O 15 150
Russellville, Q 4 428
Russia, K 2 356
Rutland, P 10 500
Sabina, N 5 1,514
St. Bernard, P 4 5,002
St. Clair, H 12 100
St. Clairsville, K 14 1,708
St. Alan, I 1 500
St. James, I 6 100
St. Johns, E 3 250
St. Louisville, K 9 244
St. Marys, I 2 5,752
St. Paris, K 3 1,261
St. Pete, H 14 870
St. Louis, L 1 265
St. Mary, I 14 2,403
St. Mary's, N 10 370
Salem, P 1 12,089
Sandusky, I 8 [illegible]
Sandyville, I 12 277
Santa Fe, J 5 200
Sandy, 200
Sardinia, L 15 281
Sardinia, P 3 594
Sandusky, M 14 277
Sandusky, G 9 262
Sarbach, D 14 250
Sayler Park, I 2 877
Sayre, J 14 958
Scio, Q 7 200
Scioto Furn., Q 8 110
Sectorville, Q 7 1,200
Scott, G 1 472
Scottown, O 5 250
Sebring, H 13 2,104
Seaton, P 1 1,100
Seitz, M 4 200
Seven Mile, L 12 864
Sexer Mills, N 1 340
Seville, G 11 600
Sewellsville, K 17 140
Sexville, M 7 146
Sardinia, L 17 2,000
Shadyside, P 13 260
Shandon, R 2 150
Shawnee, L 11 334
Shaker, N 12 200
Shaker City, G 11 150
Sharonville, O 2 713
Shawtown, O 4 125
Shelby, H 5 4,903
Shenandoah, L 7 400
Sherrill, R 8 200
Sherrittsville, J 13 721
Sherwood, F 4 500
Shiloh, G 5 575
Shoaf, J 10 1,016
Shum, G 7 150
Sidney, K 3 6,607
Silver, H 15 175
Silverton, O 2 450
Sinking Spring, P 5 187
Sinsinawa, K 14 784
Smithville, O 22 447
Smyrna, K 13 100
Solon, P 15 350
Somerdale, L 13 300
Somerset, M 9 1,286
Somerton, L 13 200
Somerville, N 1 349
Sonora, I 11 200
S. Bloomfield, M 7 241
S. Bloomingville, N 8 200
S. Charleston, M 5 250
S. Lebanon, E 4 [illegible]
Southington, I 14 200
S. Lebanon, O 9 [illegible]
S. Newark, [illegible]
S. Olive, M 12 [illegible]
S. Point, N 3 [illegible]
S. Point, S 8 [illegible]
S. Salem, O 6 [illegible]
S. Solon, [illegible]
S. Vienna, L 5 270
S. Webster, Q 3 500
S. Zanesville, L 10 875
Spencer, G 10 [illegible]
Spencerville, L 1 [illegible]
Springboro, N 2 [illegible]
Springdale, O 2 271
Springfield, L 4 16,921
Spring Valley, M 5 445
Stafford, M 1 124
Steele, K 14 [illegible]
Steel, K 14 [illegible]
Sterling, E 14 [illegible]
Steubenville, J 17 [illegible]
Stewart, O 11 [illegible]
Stewartsville, M 5 [illegible]
Stillwater, J 13 [illegible]
Stockdale, [illegible]
Stockport, N 11 [illegible]
Stockton, O 2 [illegible]
Stone Creek, J 12 144
Stony Ridge, P 7 [illegible]
Stoutsville, M 7 [illegible]
Stoverdale, L 10 [illegible]
Strasburg, J 12 [illegible]
Streetsboro, I 11 [illegible]
Strongsville, I 11 [illegible]
Strongers, G 17 [illegible]
Stryker, F 2 [illegible]
South Lyon, [illegible]
Sugar Grove, L 12 [illegible]
Sugar Creek, M 5 [illegible]
Sugar Ridge, I [illegible]
Sullivan, O [illegible]
Sunbury, [illegible]
Summit, I [illegible]
Sunset, S [illegible]
Sunday, K [illegible]
Superior, [illegible]
Swan, [illegible]
Swanton, [illegible]
Tallmadge, [illegible]
Tarlton, N [illegible]
Taylorsville, I [illegible]
Temperance, [illegible]
Tiffin, I [illegible]
Terrace, P [illegible]
Tiffin, [illegible]
The Land, [illegible]
Thomaston, [illegible]
Thornville, [illegible]
Thurston, [illegible]
Tiffin, O [illegible]
Tiltonsville, [illegible]
Tippecanoe, [illegible]
City, [illegible]
Tiro, H [illegible]
Toledo, [illegible]
Tontogany, [illegible]
Tyro, [illegible]
Troy, [illegible]
Trinway, [illegible]
Tuscarawas, [illegible]
Twinsburg, [illegible]
Uhrichsville, [illegible]
Utica, L 2 [illegible]
Union City, [illegible]
Union Furn., [illegible]
Uniontown, [illegible]
Urbana, K 1 [illegible]
Utica, K 9 [illegible]
Valley City, [illegible]
Vandalia, [illegible]
Vaughn, [illegible]
VanWert, [illegible]

Vaughnsville, H 3 300
Venedocia, H 2 247
Venice, E 8.. 100
Vermilion, F 9 1,369
Verona, L 2.. 250
Versailles, K 2 1,580
Vickery, F 7.. 200
Vienna, F 15.. 368
Vigo, O 8..... 200
Vincent, N 11 250
Vinton, P 9.. 324
Wabash, J 14 300
Waco, H 12.. 200
Waushesuna, G 11 3,073
Wainwright, J 12 350
Wakeman, F 9.. 930
Walbridge, E 5 500
Waldo, J 7.. 319
Walkers, I 15 200
Wapakoneta, I 3 5,349
Warnet, N 12 200
Warren, P 15 21,081
Warrenton, K 15 300
Warsaw, J 10 512
Warwick, H 1 200
Washington, C H, C 5 7,277
Washington Ville, H 15 957
Waterford, N 11 300
Waterville, E 4 834
Wauseon, E 3 2,650
Waverly, P 7 1,883
Waynesburg, I 13 760
Waynesfield, I 4 542
Waynesville, N 3 705
Webster, K 2 204
Wellington, N 3 2,131
Wellston, P 8 6,875
Wellsville, I 15 7,769
Welshfield, F 13 1,000
W. Alexandria, M 1 1,030
W. Andover, D 15 300
W. Berlin, O 4 350
W. Carlisle, H 3 386
W. Carrollton, M 3 1,285
Westerville, O 2 300
W. Clarksfield, G 9 200
W. Liberty, E 10 300
West Milton, K 7 1,903
W. Portsmouth, F 14 446
W. Jefferson, L 6 1,043
W. Lafayette, K 11 840
W. Leipsic, I 3 253
W. Liberty, K 4 1,281
W. Manchester, L 1 445
W. Mansfield, J 5 913
W. Middletown 300
W. Millgrove, F 5 191
W. Milton, L 5 1,205
W. Newton, I 4 200
Weston, F 4. 913
Westpark, E 11 300
W. Richfield, F 11 250
W. Salem, G 10 642
W. Toledo, D 5 250
W. Union, Q 6 4,080
W. Unity, E 2 980
Westview, F 11 600
Wharton, H 5 485
White Cottage, L 10 300
Whitehouse, E 4 506
Wickliffe, E 12 500
Wilkesville, P 9 203
Williamsburg, P 3 948
Williamsfield, 200
Williams port, N 7 536
Willoughby, D 12 2,072
Willow, F 11. 225
Wilshire, H 1 653
Wilmington, W 4 4,491
Wilmot, I 12. 258
Winchester, P 5 937
Windham, F 13 261
Winesburg, E 14 700
Windsor Mills, E 14 150
Winesburg, J 11 250
Winona, H 4 175
Williamsville, P 3 382
Woodington, K 1 300
Woodlawn, O 2 250
Woodsfield, M 13 2,503
Woodstock, K 5 310
Woodville, E 6 807
Wooster, H 10 6,136
Worthington, K 7 547
Wren, H 1... 277
Wyoming, O 2 1,893
Xenia, M 3... 8,776
Yellowbud, N 7 250
Yellow Sprs., M 4 1,360
Yorkshire, J 2 182
Youngstown, G 15 77,066
Zaleski, O 9.. 476
Zanesfield, J 5 250
Zanesville, L 10 28,026
Zoar, I 12... 182
Zoarville, I 12 200

OKLAHOMA.

Admitted as a Territory, May 2, 1890.
Admitted as a State, Nov. 16, 1907.
Area:
Land, 69,414 sq. miles.
Water, 648 sq. miles.
Total, 70,057 sq. miles.
Population, Last Census, 1,657,155.
Capital, Oklahoma.

COUNTIES.

County	Key	Pop.
Adair, E 21..		10,535
Alfalfa, B 8..		18,138
Atoka, L 16..		15,808
Beaver, B 1..		13,631
Beckham, H 4		14,689
Blaine, F 8..		17,960
Bryan, N 15		29,854
Caddo, I 9...		35,685
Canadian, G 10		25,561
Carter, M 13..		25,758
Cherokee, F 20		16,778
Choctaw, N 18		21,862
Cimarron, O 2		4,552
Cleveland, I 12		18,843
Coal, L 16...		15,817
Comanche, K 8		39,835
Cotton, L 8....		[illegible]
Craig, C 19.....		17,494
Creek, E 16..		26,223
Custer, G 6...		25,231
Delaware, C 21		11,469
Dewey, E 6..		14,132
Ellis, F 3....		15,375
Garfield, D 10		33,050
Garvin, K 12.		26,545
Grady, I 10..		36,399
Grant, C 10..		18,500
Greer, J 4...		16,449
Harmon, K 3		11,828
Harper, B 4..		8,189
Haskell, H 20		18,875
Hughes, I 15.		24,040
Jackson, K 5.		23,737
Jefferson, N 10		17,450
Johnston, M 14		16,734
Kay, B 13...		26,999
Kingfisher, F 10		18,825
Kiowa, I 6...		17,487
Latimer, J 19		11,321
Le Flore, I 21		29,127
Lincoln, G 14.		34,779
Logan, G 12..		21,710
Love, N 13...		10,236
McClain, J 12		15,659
McCurtain, N 21		20,681
McIntosh, H 18		20,961
Major, D 8...		15,248
Marshall, M 14		11,619
Mayes, D 19..		13,596
Murray, L 13		12,744
Muskogee, P 19		52,745
Noble, D 12..		14,945
Nowata, B 18		14,223
Okfuskee, H 15		19,995
Oklahoma, H 11		85,232
Okmulgee, I 17		21,115
Osage, C 15..		20,101
Ottawa, B 20		15,718
Pawnee, D 14.		17,322
Payne, E 13..		23,755
Pittsburg, J 17		47,650
Pontotoc, K 14		21,331
Pottawatomie, I 13		43,595
Pushmataha, M 18		10,118
Roger Mills, G 1		12,861
Rogers, D 18.		17,736
Seminole, I 15		19,964
Sequoyah, H 21		25,095
Stephens, L 10		22,252
Texas, O 6...		14,249
Tillman, L 6.		18,650
Tulsa, E 17..		34,995
Wagoner, F 19		22,086
Washington, B 17		17,484
Washita, I 6		25,034
Woods, B 7...		17,507
Woodward, D 5		16,592
Total		1,657,155

TOWNS.

Town	Key	Pop.
Ada, K 14....		4,349
Adair, D 19..		376
Adamson, J 18		150
Addington, M 10		493
Afton, B 20..		1,279
Agra, F 14...		366
Akins, F 12.		750
Alabama, H 16		260
Albany, N 16.		100
Albia, C 20..		75
Albion, K 20.		200
Alderson, J 18		786
Alex, J 10...		224
Alikchi, M 20		100
Aline, C 8....		300
Allen		645
Alma, H 11..		102
Alsuma, or Welcome, E 17		150
Altus, K 5...		4,821
Alva, B 7...		3,688
Amanda, H 16		200
Ames, D 9...		200
Amorita, A 9		100
Anadarko, I 9		3,439
Antelope, F 3		100
Antioch, K 12		100
Antlers, M 18		1,273
Apache, J 8..		950
Arapaho, G 6.		713
Arcadia, G 12		150
Ardmore, M 13		8,618
Ark, N 13.....		200
Arlington, G 14		120
Arnett, E 3..		511
Asher, J 13..		381
Ashland, K 16		50
Atoka, L 16..		1,968
Augusta, C 8		400
Autwine, B 12		150
Avard, B 7..		170
Avery, F 14..		150
Avoca, J 13..		150
Banty, N 16...		75
Bartlesville, B 17		6,181
Bearden, H 15		50
Beaver, B 1..		326
Bebee, J 14..		200
Beggs, F 16..		855
Bellemont, H 14		120
Bengal, J 20..		80
Bennington, N 17		513
Berlin, H 6..		50
Berwyn, M 13		378
Bessie, H 5..		400
Beulah		265
Bickford, F 8		75
Big Cabin, G 19		100
Bigheart, C 16		309
Billings, C 12		524
Binger, H 8..		280
Bismark		500
Bison, E 10...		200
Bixby, F 17..		884
Blackwell, B 12		3,266
Blair, K 5...		508
Blanchard, I 11		629
Bliss, C 13...		100
Blocker, I 18		181
Blue, N 16...		100
Bluejacket, B 20		508
Boise City, O 2		211
Bokchito, N 16		535
Bokoshe, I 21		483
Boley, H 15..		1,334
Boswell, N 17		828
Boynton, G 18		679
Bradley, J 11.		149
Braggs, G 19.		250
Braman, A 12		339
Brazil, I 21..		50
Breckinridge, C 11		150
Briarton, H 19		150
Bridgeport, G 8		428
Bristow, F 15		1,667
Britton, G 11		696
Brock, N 12..		89
Broken Arrow, E 17		1,576
Bromide, L 15		200
Brooken, H 19		200
Buck, J 18...		500
Buckhorn, L 13		60
Buffalo, B 4.		282
Bunch, G 21..		80
Burmah, F 6.		75
Burrett, I 13		50
Burneyville, N 12		50
Butler, G 5..		100
Byars, J 13..		487
Byron, A 9...		286
Cache, K 7...		317
Caddo, M 16...		1,143
Cairo, K 16...		50
Calera, O 15..		575
Calhoun, I 21..		350
Calumet, G 9.		158
Calvin, J 16..		570
Cameron, I 22		206
Campbell		316
Canadian, I 18		481
Caney, M 16.		296
Canton, E 8..		703
Cantonment, E 8		50
Canute, H 5..		250
Capitol Hill, H 11		1,361
Capron, or Kermit, B 8		150
Carbon, J 18.		500
Carm, C 8....		883
Carnegie, I 8.		835
Carney, F 13..		260
Carrier, C 10.		250
Cashion, F 11.		289
Castle, H 15..		294
Catale, C 19..		90
Catoosa, E 18.		400
Cement, J 9..		770
Center, A 14..		100
Centrahoma, K 15		600
Centralia, B 19		387
Cestos, E 6...		200
Chandler, G 14		2,024
Chant, or Panther ...		852
Chattanooga, L 7		471
Checotah, H 10		1,683
Chelsea, C 19.		1,350
Cherokee, B 8		2,016
Cheyenne, G 4		468
Chickasha, I 10		10,320
Chilocco, A 13		500
Choctaw, H 12		242
Choska, G 18.		100
Choteau, or Chouteau, E 19		483
Claremore, D 13		2,866
Clarksville, P 18		388
Clearview, H 16		100
Cleo, D 8.....		425
Cleveland, D 15		1,310
Cliff, N 14...		100
Clinton, G 6..		2,781
Cloud Chief, I 7		100
Coalgate, L 16		3,225
Colbert, O 15.		200
Collinsville, D 17		1,324
Colony, H 7...		150
Comanche, L 10		1,301
Connerville, L 14		141
Conser, J 21..		50
Conway, K 15		72
Cooperton, J 7		76
Copan, B 17..		307
Cordell, H 7..		1,950
Cornish, M 11.		489
Covington, D 11		183
Coweta, F 18.		1,137
Cowlington, H 21		378
Coyle, F 12...		413
Craig, J 18...		200
Crescent, F 11		900
Cropper, C 11.		108
Cross		229
Crowder, I 18.		529
Cumberland, N 15		450
Curtis, C 6....		150
Cushing, E 14.		1,072
Custer, or Custer City, G 7		854
Dacoma, C 8..		146
Dale, H 13...		200
Damon J 18...		50
Darlington, C 10		50
Darrow, E 8..		96
Davenport, G 14		394
Davidson, M 6		301
Davis, L 13...		1,410
Dawson, E 16.		300
Deer Creek, B 11		150
Delaware, B 18		162
Depew, F 15..		1,311
Devol, M 7...		300
Dewey, B 17..		1,344
Dibble, J 11..		175
Dill H 6.....		240
Dougherty, L 13		278
Douglas, or Onyx, D 11.		132
Dover, E 10...		377
Dow, J 10....		200
Doxey, H 4...		100
Drake, F 16...		50
Drummond, D 10		150
Drumright, F 15		250
Durant, N 15..		75
Duke, K 4...		84
Duncan, L 10.		2,177
Durant, N 15.		5,230
Durwood, M 13		225
Dustin, H 17..		579
Eagle City, F 8		150
Eagletown, N 22		50
Earl, M 13....		225
Earlsboro, H 14		388
Eastman, N 12		50
Eddy, B 12...		100
Edmond, G 11		2,000
Eldorado, L 4.		926
Elgin, K 9...		178
Elk City, H 5.		3,165
Elmore, E 12.		206
El Reno, G 10.		7,572
Emet, M 15...		500
Enid, D 10....		13,799
Enterprise, I 19		500
Erick, I 3.....		915
Eufaula, H 18		1,307
Evansville, F 12		100
Fairfax, C 14.		819
Fairland, B 21		569
Fairmount, D 11		150
Fairview, D 8.		2,029
Fallis, F 13...		248
Fame, H 18...		150
Fanshawe, J 20		125
Fargo, D 4....		341
Faxon, L 7....		215
Fay, F 7.....		200
Featherston, I 18		100
Ferguson, E 8.		50
Fillmore, or Rea, M 15..		75
Fisher, E 16..		50
Fitzhugh, K 14		260
Fletcher, J 9..		374
Foraker, B 15		415
Ft. Cobb, I 8.		582
Ft. Gibson, F 19		1,344
Ft. Reno, G 10		550
Ft. Sill, K 8..		2,500
Ft. Towson, N 19		697
Foss, H 6.....		525
Foster, K 11..		150
Foyil, D 18...		250
Francis, J 14..		931
Franks, K 14.		100
Frederick, L 6		3,027
Frisco, G 10..		50
Frogville, N 19		50
Gage, D 4....		924
Gans, H 21...		351
Garber, D 11.		382
Garvin, N 20.		957
Gate, B 3.....		500
Geary, G 9...		1,452
Geronimo, L 8		186
Gibson Station, F 19		50
Gilmore, I 22.		60
Glencoe, D 13		373
Glenn, M 12..		100
Glenpool, F 17		1,500
Golconda		160
Goltry, C 9...		320
Goodwater, N 22		100
Goodwell, P 6		50
Gore, G 20...		300
Gotebo, I 8..		740
Gowen, J 18..		100
Gracemont, I 9		173
Graham, L 12.		100
Grand, F 3....		100
Grandfield, M 7		830
Granite, J 8..		1,229
Grant, N 18..		416
Gray Horse, C 14		50
Grayson, G 17		1,000
Greenfield, G 8		50
Greer, C 21...		888
Guertie, J 16.		305
Guthrie, F 12.		11,654
Guymon, O 6.		1,342
Halleyville, J 18		2,024
Hallett, E 15.		147
Hamden, M 18		75
Hanna, I 17..		153
Hanson, H 21.		182
Hardy, A 14..		100
Harrah, H 13.		356
Harris, O 21..		160
Hart, K 13...		125
Hartshorne, J 18		2,962
Haskell, F 18.		857
Hastings, M 9		727
Hattenville, A 20		500
Haworth, O 22		200
Headrick, K 6		270
Healdton, M 11		165
Heavener, J 22		780
Helena, C 9..		760
Helsel, I 12...		60
Henderson, I 13		100
Hennessey, E 10		1,665
Henryetta, H 17		1,671
Hewitt, M 12.		100
Hickory, L 14.		350
Hill		200
Hinton, H 8..		686
Hitchcock, P 8		275
Hitchita, G 18		150
Hobart, J 6...		3,845
Hochatown, M 21		500
Hoffman, H 17		307
Holdenville, I 15		2,296
Hollis, K 3...		964
Homestead, F 8		300
Hominy, D 15.		700
Hooker, O 7..		525
Howe, J 21...		538
Hunter, O 11..		50
Hydro, G 8...		562
Idabel, N 21..		1,493
Illinois, G 20.		300
Independence, F 7		300
Indiahoma, K 7		188
Indianapolis, G 7		50
Indianola, I 17		481
Ingersoll, B 8.		253
Inola, E 18...		405
Iona, K 13....		150
Isabella, D 8..		50
Jackson, N 5..		61
Jay, D 21....		80
Jefferson, B 10		281
Jenks, E 17...		200
Jennings, E 15		361
Jesse, K 15...		100
Jet, B 9.....		365
Jimtown, N 12		50
Johnson, J 13.		270
Jones, G 12...		163
Junction, L 8.		50
Kanima, H 20		200
Kansas, E 21.		200
Kaw, B 14....		486
Kellyville, F 16		130
Kemp, O 15...		335
Kendrick, F 14		221
Kenefick, M 15		200
Kenton, O 1..		100
Keokuk Falls, H 14		169
Keota, I 20...		200
Keystone, E 16		273
Kiefer, F 16..		1,197
Kiel, E 9.....		100
Kildare, B 13.		216
Kingfisher, F 10		2,538
Kingston, N 14		439
Kinta, I 19...		300
Kiowa, K 17..		1,021
Komawa, J 14.		701
Kosoma, L 18.		200
Krebs, J 18...		2,884
Kremlin, C 10		253
Kullituckio, O 21		50
Kully Chaha, I 22		100
Lahoma, D 9.		275
Lakemp, C 1..		300
Lamar, I 16..		300
Lambert, B 8.		127
Lamont, B 11.		75
Langston, E 15		329
Lawton, K 8..		7,788
Lebanon, N 13		200
Le Flore, J 20		300
Lehigh, L 16.		1,880
Lenapah, B 18		412
Lenora, E 6...		250
Leon, N 12...		197
Leonard, F 17.		100
Leupington, J 12		768
Lincolnville...		300
Lindsay, J 11.		1,156
Lockridge, G 11		150
Loco, L 11....		350
Lone Grove, M 12		222
Lone Wolf, J 5		677
Long, G 22...		132
Longdale, E 8		296
Lookeba, H 8.		217
Loveland, M 7		300
Lowell, E 11..		250
Lowery, N 20.		200
Lucien, D 12..		100
Luther, G 12..		310
Lutie, J 19...		500
McAlester, J 17		12,954
McCurtain I 20		526
McLoud, H 13		638
McMillan, N 13		150
McMurray, H 19		150
MacArthur, G 4		300
Macomb, I 18.		166
Madill, N 14..		1,564
Manchester, A 10		271
Mangum, J 4.		3,667
Manitou, L 6.		412
Mannford, E 15		179
Mannsville, M 13		515
Maple, H 21..		85
Maramec, D 14		224
Marble City, G 21		342
Marena, E 12.		50
Marietta, N 13		1,546
Mark, E 19...		300
Marlow, K 10		1,965
Marshall, E 11		480
Martha, K 5..		100
Massey, I 18..		75
Maud, F 14...		502
Maxwell, J 14		100
Mayfield, J 12		476
Mead, N 15...		250
Medford, B 11		1,110
Meeker, G 14.		349
Meno, D 9....		69
Meridian, F 12		199
Miami, B 20..		2,907
Midland, K 14		200
Midway, L 16		200
Milburn, M 15		438
Mill Creek, L 16		626
Millo, L 12...		50
Milton, I 21..		125
Minco, H 10..		706
Mission Mines		200
Monroe, J 22..		175
Moore, H 12..		225
Mooreland, C 5		493
Morris, G 17..		387
Morrison, D 13		327
Mounds, F 16.		701
Mountain Park, K 6		449
Mountain View, I 7		835
Moyers, L 18.		200
Muldrow, H 21		671
Mulhall, E 11		441
Muse, K 21...		150
Muskogee, F 19		25,278
Mustang, H 11		156
Mutual, D 6..		264
Narcissa, B 20		85
Nardin, B 12.		277
Navina, F 11.		119
Nebo, L 13...		75
Newalla, H 13		106
Newburg, J 15		118
Newkirk, B 13		1,992
Newport, M 12		50
Ninnekah, J 10		225
Noel, I 12...		463
Norman, I 12.		3,724
North End, D 10		158
N. Muskogee, F 19		375
Norton, M 14.		106
Noten, H 13..		250
Nowata, B 18.		3,652
Oakland, M 14		366
Oakwood, F 5		199
Oberlin, N 17.		200
Ochelata, C 17		550
Oconee L 15..		100
Olitou, E 15...		300
Orgeche, G 10		400
Okeene, E 9..		920
Okemah, H 16		1,389
OKLAHOMA, H 11		64,205
Okmulgee, G 17		4,176
Oktaha, G 18.		324
Olney, L 15...		100
Olustee, L 5..		850
Omega, F 9...		53
Onaseo, J 8...		75
Onyx, or Douglas, D 11		108
Oologah, D 18.		275
Orlando, E 12.		340
Orr, N 11....		222
Osage, D 15...		665
Osceola, F 6..		60
Otoe, C 13...		400
Overbrook, N 13		100
Owasso, D 17.		375
Paden, H 15..		419
Page, K 22...		100
Panama, F 21.		340
Paoli, J 12...		259
Parkland, F 14		100
Paucauna, O 15		50
Pauls Valley, K 12		2,689
Pawhuska, C 15		2,096
Pawnee, D 14		2,161
Payson, G 14.		108
Peckham, B 12		120
Peggs, E 20...		262
Pegola, A 21..		135
Perkins, E 13.		603
Perry, D 12..		3,135
Petersburg, N 11		100
Phillips, L 16.		680
Piedmont, G 11		255
Pike, N 12...		100
Pittsburg, K 17		500
Platter, N 15.		100
Pleasant Valley, E 12		50
Pocahontas, J 8		135
Pocola, J 22..		60
Ponca City, B 13		2,521
Pondcreek, C 10		1,113
Pontotoc, L 14		299
Pooleville, L 12		150
Port, I 5.....		100
Porter, F 18..		637
Porum, H 10.		548
Poteau, I 21..		1,836
Powell, N 14.		100
Prague, H 14.		1,025
Preston		500
Price, H 15...		500
Proctor, E 21.		50
Provence, M 13		50
Pryor, D 19...		1,798
Purcell, J 12..		2,749
Purdy, K 11..		200
Putnam, F 6..		150
Quapaw, A 20.		350
Quay, E 14...		200
Quinlan, C 6..		355
Quinton, I 19.		697
Ralston, C 14.		597
Ramona, C 17.		725
Ran, N 13....		50
Randlett, M 8		574
Randolph, M 14		100
Ravia, M 14..		556
Rea, or Fillmore, M 15.		75
Reagan, L 11.		160
Reek, M 11...		70
Redbird, F 18.		140
Red Fork, E 16		350
Redland, H 21		75
Red Oak, J 20		300
Redrock, C 13		378
Reevesville, G 19		300
Reichert, J 21		100
Renfrow, A 11		207
Rentiesville, G 18		411
Reynolds, K 17		50
Richland, G 10		50
Ringwood, D 9		271
Ripley, E 14...		368
Robbersroost..		50
Rocky, I 6....		308
Roff, K 14....		1,044
Roland, H 22.		228
Romulus, I 13		200
Roosevelt, J 6		298
Rubottom, N 11		50
Rush Springs, K 10		822
Ryan, N 10...		1,207
Sac and Fox Agency, G 14		100
Sacred Heart, J 14		100
Salina, D 26..		250
Sallisaw, H 21		2,479
Saltfork, C 11		200
Sans Bois, I 20		200
Sapulpa, E 16.		8,283
Sasakwa, J 15		241
Savanna, J 17.		200
Sawyer, N 19.		100
Sayre, H 4....		4,881
Scipio, I 17...		300
Scullin, L 14.		73
Selling, E 9...		352
Seminole, I 11		476
Sentinel, I 5..		857
Seward, F 11.		159
Shadypoint, L 12		100
Shattuck, D 3.		1,231
Shawnee, H 13		12,474
Shawneetou, N 21		50
Siloa		200
Silo, N 15....		152
Skedee, D 14..		289
Sklatook, D 17		606
Smithville, L 21		50
Snyder, K 6..		1,122
Soper, N 18...		233
Southard, F 8.		150
S. Coffeyville, A 18		196
Sparks, G 14..		121
Spavinaw, D 20		80
Spencer, G 12.		232
Spiro, I 21...		1,173
Springbrook, L 15		50
Springer, M 13		300
Stanley, L 18.		200
Star, H 21...		52
Sterling, K 9.		276
Stidham, H 18		116
Stigler, H 20.		1,583
Stillwater, G 13		3,444
Stilwell, F 21.		1,029
Stonewall, K 15		494
Stratford, J 13		685
Stringtown, L 16		200
Stroud, F 14..		1,220
Sugden, N 10.		321
Sully, I 7....		53
Sulphur, L 13.		3,084
Summerfield, J 21		50
Sumner, D 13.		80
Supply, C 4...		163
Taft, F 18....		350
Tahlequah, F 20		2,894
Talala, C 18..		340
Talihina, K 20		491
Taloga, E 6...		468
Tamaha, H 20		198
Tangier, D 4..		50
Tate, I 15....		50
Tecumseh, I 13		1,021
Teller, M 14..		200
Temple, M 9..		852
Terlton, E 15.		100
Terral, N 10.		573
Texanna, H 19		174
Texas Junction, N 15		100
Texhoma, P 5.		372
Texmo, F 5...		125
Texola, I 3...		361
Thackerville, O 13		154
Thomas, F 7..		1,371
Tipton, L 5...		441
Tishomingo, M 14		1,408
Tonkawa, B 12		1,776
Troy, M 14...		100
Tryon, F 13...		176
Tullahassee, F 19		60
Tulsa, E 17...		18,182
Tupelo, K 15..		387
Tushka, L 16..		300
Union, H 10..		177
Valliant, N 20		656
Velma, L 11..		50
Vera, D 17...		312
Verden, I 9...		524
Vian, G 20...		794
Victor, J 21...		75
Vinita, C 19		4,082
Vinson, J 3		75
Violet, J 14..		291
Vireton, J 18..		299
Wade, N 16...		181
Wagoner, F 19		4,018
Wainwright, G 18		250
Wakita, B 10.		405
Walker, K 13.		175
Walls, I 20...		50
Walter, L 9..		1,377
Wanette, J 13.		677
Wann, A 17..		286
Wapanucka, L 15		948
Warner, H 19		291
Warren, J 5..		50
Washunga, B 14		100
Watonga, F 8.		1,722
Waukomis, D 10		533
Waurika, M 10		2,928
Wayne, J 12..		332
Waynoka, C 7.		1,160
Weatherford, G 7		2,118
Webbers Falls, H 19		380
Welch, B 20..		684
Weleetka, H 16		1,229
Wellston, G 13		500
W. Tulsa, E 16		300
Westville, E 21		802
Wetumka, I 16		1,130
Wewoka, I 15.		1,022
Wheatland, H 11		150
Whiteagle, C 13		50
Whitebead, K 12		100
Whitefield, I 19		350
Whitesboro ...		100
Wilburton, J 19		2,277
Wild Cat.....		411
Wiley, M 15..		50
Wilkerson ...		150
Williams, I 22		400
Willis, N 14..		100
Wilmoth, K 4..		50
Winchester, A 7		50
Wister, J 21..		498
Witcher, G12		150
Witteville, I 21		175
Woodford, L 12		150
Woodville, N 14		389
Woodward, C 5		2,696
Woolsey, M 10		75
Wyandotte, B 21		235
Wybark, F 19		200
Wynnewood, K 12		2,000
Yale, E 14....		685
Yeager, I 15..		231
Yuba, O 16...		50
Yukon, G 11..		1,018
Zena, C 21...		25
Zoe, K 21...		50
Zoraya, M 18..		25

OREGON.

First Settled at Astoria, 1811.
Admitted as a Territory, Aug. 14, 1848.
*Admitted as a State, Feb. 14, 1

Jordan Valley, L 30 181
Joseph, D 10.. 725
Junction City, H 5 759
Juniper, B 17. 31

Kamela, D 17. 100
Keating, F 19 60
Kellogg, J 4.. 23
Keno, O 8.... 51
Kent, E 15... 150
Kerby, O 4... 120
Kingsley, D 10 87
Kingston, F 6. 15
Kings Valley, F 5 71
Klamath Agency, M 8 51
Klamath Falls, O 8 2,758
Klondike, D 12. 11
Knappa, A 5.. 175

Lacomb, G 6.. 50
LaFayette, E 6 412
LaGrande, D 17 4,843
Lakeview, O 12 1,251
Langells Valley, O 10 48
Langlois, L 2. 71
Lapine, J 9... 129
Latourell Falls, D 8 75
Laurel, D 6... 30
Lawen, K 10.. 30
Lebanon, G 6. 1,821
Leland, M 4.. 100
Lexington, D 14 185
Linnton, C 6.. 300
Lipnville, G 4 25
Longreach, E 13 75
Long Creek, I 15 86
Lostine, D 19. 30
Lost Valley.... 25
Lowell, I 6... 25
Lutgens, G 3.. 70
Lyons, F 7... 121
Lytle 162

McKee, E 6... 50
McKinzie, H 8 45
McMinnville, E 5 2,309
Mabel, H 6... 40
Mackey, F 6. 41
Madras, G 10. 364
Malheur, H 18 75
Marcola, H 6. 200
Marion, F 6... 113
Marmot, D 8.. 25
Marshfield, K 3 2,981
Marsland, B 5 50
Mayger, B 6.. 41
Mayville, E 12 52
Meacham, D 16 100
Medford, N 6. 8,841
Mehama, F 7. 70
Melrose, K 5.. 100
Melville, B 4.. 50
Merlin, N 5... 150
Merrill, O 9.. 200
Mill City, F 7 500
Millwood, K 4. 25
Milton, B 17.. 1,281
Milton Station, or Freewater, B 17 370
Milwaukie, D 7 861
Mist, B 5.... 250
Mitchell, G 12. 211
Molalla, E 7.. 78
Monkland, D 11 25
Monmouth, F 5 493
Monroe, H 5.. 236
Monument, F 14 119
Morgan, D 13. 21
Moro, D 11... 378
Mosier, C 10.. 151
Mt. Angel, E 6 545
Mt. Hood, D 9 51
Mt. Vernon, G 15 41
Mulino, E 7.. 68
Murphy, N 5.. 28
Myrtle Cr., L 5 429
Myrtle Pt., L 3 836

Narrows, K 13 61
Nashville, G 4 11
Needy, E 6.. 100
Nehalem, C 4. 119
Netarts, D 4. 50
New Astoria. 957
Newberg, D 6 2,261
New Bridge, F 19 26
New Era, E 7 199
New Pine Cr., O 12 200
Newport, G 4. 721
North Bend, K 3 2,078
N. Powder, E 18 455
N. Yamhill.... 451
Nye, D 15... 11
Nyssa, J 20.. 449

Oakland, K 5. 467
Olene, O 9... 50
Olex, D 12... 50
Ontario, I 22. 1,248
Oregon City, D 7 4,287
Oretown, E 4. 10
Orient 300
Oswego, F 7.. 544
Owyhee, J 20. 25

Paisley, M 11 200
Parkplace, D 7 200
Paulina, H 13 15
Peel, K 6.... 16
Pendleton, C 16 4,461
Peoria, G 5... 89
Perry, D 17... 300
Philomath, G 5 505
Phoenix, N 6. 351
Pilot Rock, D 16 197
Pine, F 20.... 150
Placer, M 5.. 51
Plainview, G 8 75
Pleasant Hill, I 6 34
Pt. Terrace, I 4 21
Portland, D 7. 207,214
Port Orford, M 2 100
Prairie City, G 16 348
Pratum, E 6.. 51
Prineville, H 11 1,042
Prospect, M 7 23
Prosper, L 2.. 251

Quincy, B 6.. 25

Rainier, B 6.. 1,357
Redland, D 7. 50
Reedville, D 6 50
Reuben, M 4. 41
Richland, F 19 334
Rickreall, F 5 100
Riddles, L 5.. 187
Riley, J 14... 14
Ritter, F 15.. 27
Riverside, K 17 5
Riverton, L 3. 96
Rocco, F 4... 31
Rockpoint, N 5 30
Rockwood, D 7 51
Roseburg, K 5 4,738
Rufus, C 11.. 100
Rye Valley, G 19 61

St. Helens, C 6. 742
St. Johns, C 6 4,872
St. Paul, E 6. 103
SALEM, F 6.. 14,094
Sams Valley, N 6 51
Sandy, D 8... 78
Scappoose, C 6 200
Scholls, D 6.. 150
Scio, F 6..... 295
Scottsburg, J 6 200
Scotts Mills, E 4 250
Seaside, B 4.. 1,121
Shake, O 7... 41
Shaniko, E 11. 495
Shaw, F 7.... 67
Shedds, G 5... 121
Shelburn, F 6. 41
Sheridan, E 3. 1,021
Sherwood, D 6 115
Siletz, F 4.... 100
Silver Lake, L 10 150
Silverton, E 6 1,588
Siskiyou, O 6. 15
Sodaville, G 6 111
Sparta, F 19.. 25
Springfield, I 6 1,338
Stanfield, C 15 318
Stayton, F 6.. 700
Steamboat, O 5 31
Stephens, K 5 13
Sublimity, F 6 138
Sulphur Springs, I 1 30
Summer Lake, L 11 79
Summerville, D 17 237
Summit, G 4.. 40
Sumpter, F 17 643
Svenson, B 4.. 31
Sweet Home, G 6 200

Tallman, G 6. 25
Tangent, G 6. 125
Telocaset, E 18 21
Tenmile, L 4. 28
The Dalles, D 10 4,881
Thurston, I 6. 100
Tidewater, G 4 25
Tigard, D 6... 80
Tillamook, D 4 1,352
Tiller, L 6.... 12
Toledo, G 4... 540
Tolo, N 6..... 31
Troutdale, D 7 309
Tualitin, D 6. 121
Turner, F 6... 191
Tygh Valley, E 10 25

Uklah, E 15.. 100
Umatilla, C 14 198
Union, E 18.. 1,483

Vale, I 20.... 992
Vernonia, C 5 69
Vesper, B 5... 25
Victor, E 10.. 41
Viola, E 7.... 41

Waldo, O 4... 98
Waldport, G 3 50
Wallowa, D 19 793
Walton, I 5.. 70
Wamic, E 10. 100
Wapinitia, E 10 25
Warmspring, F 10 31
Warren, C 6. 99
Warrendale, C 8 150
Warrenton, B 4 339
Wasco, D 11.. 386
Waterloo, G 6 83
Weatherby, G 19 25
Wedderburn, N 2 100
Wells, G 5... 21
Wendling, H 6 300
Westfall, I 18 141
West Fork, or Dothan, M 4 25
Weston, C 16. 500
Westport, B 5 150
West Seaside, 149
Whiteson, E 5 100
Whitney, G 16 55
Wilbur, K 5.. 150
Wilderville, N 4 75
Wildwood, J 6 9
Wilhoit, E 7.. 21
Willamette, D 7 317
Willamina, E 5 376
Wilsonville, E 6 67
Wimer, M 5.. 11
Wolfcreek, M 5 58
Woodburn, E 6 1,616
Woods, E 4... 81
Woodville, N 5 111
Wren, I 5.... 35

Yamhill, D 5. 325
Yankton, C 6. 300
Yaquina, G 4. 125

Yoncalla, J 5. 233

PENNSYLVANIA.

First Settled at Philadelphia, 1682.

One of the Original Thirteen States.

Area:

Land 44,832 square miles.

Water 294 square miles.

Total 45,126 square miles.

Population, Last Census, 7,665,111.

Capital—Harrisburg.

COUNTIES.

County	Key	Pop.
Adams, K 7.		34,319
Allegheny, H 2		1,018,463
Armstrong, G 3		67,880
Beaver, H 1		78,353
Bedford, J 4		38,879
Berks, I 10.		183,222
Blair, H 5..		108,858
Bradford, C 9		54,526
Bucks, I 11.		76,550
Butler, G 2.		72,689
Cambria, H 4		166,131
Cameron, D 5		7,644
Carbon, G 10		52,846
Center, G 6.		43,424
Chester, K 10		109,213
Clarion, F 3.		36,638
Clearfield, F 5		93,708
Clinton, F 6		31,545
Columbia, F 9		48,467
Crawford, D 1		61,565
Cumberland, J 7		54,479
Dauphin, I 8		136,152
Delaware, K 11		117,906
Elk, E 4....		35,871
Erie, C 1...		115,517
Fayette, K 2		167,449
Forest, D 3.		9,435
Franklin, K 6		59,775
Fulton, K 5		9,703
Greene, K 1		28,882
Huntingdon, I 5		38,304
Indiana, H 3		66,210
Jefferson, F 3		63,090
Juniata, H 7		15,013
Lackawanna, E 10		259,570
Lancaster, J 9		167,029
Lawrence, G 1		70,032
Lebanon, I 9		59,565
Lehigh, H 10		118,832
Luzerne, F 9		343,186
Lycoming, E 7		80,813
McKean, C 4		47,868
Mercer, E 1.		77,699
Mifflin, H 6.		27,785
Monroe, F 11		22,941
Montgomery, J 11		169,590
Montour, F 8		14,868
Northampton, G 11		127,667
Northumberland, G 8		111,420
Perry, I 7..		24,136
Philadelphia, K 11		1,540,008
Pike, E 11..		8,033
Potter, C 6.		29,729
Schuylkill, H 9		207,804
Snyder, G 7		16,500
Somerset, K 3		67,717
Sullivan, E 8		11,283
Susquehanna, C 10		37,716
Tioga, C 7..		42,820
Union, G 7..		16,249
Venango, E 2		56,359
Warren, C 3		39,573
Washington, J 1		143,680
Wayne, D 11		29,236
Westmoreland, I 3		221,204
Wyoming, E 9		15,509
York, K 8..		136,405
Total.....		7,665,111

TOWNS.

Town	Key	Pop.
Aaronsburg, G 7		300
Abbottstown ..	J 7	400
Abington		400
Ackermanville		350
Adah, K 2....		500
Adamstown, J 9		675
Adelaide		500
Akron, J 9...		719
Albion, C 1...		1,534
Alburtis, H 10		900
Aldan		661
Alderson, E 9.		400
Alexandria, H 5		433
Aliquippa, H 1		1,741
Allen, J 7....		350
Allenport, J 2		1,500
Allenville, I 6		285
Allentown, H 11		51,913
Allenwood, F 8		300
Allison Park, H 2		350
Allport, G 5.		400
Alton, F 3...		300
Altoona, I 5..		52,127
Alverton, J 2.		600
Amberson (Valley), J 6....		450
Ambler, J 11.		2,649
Ambridge		5,205
Andalusia ...		300
Anita, G 4...		3,000
Annville, I 8.		1,283
Ansonville ...		450
Antesfort, F 7		256
Antrim, D 7..		1,500
Apollo, H 2...		3,006
Aquashicola, G 10		300
Aram, K 7...		250
Arcadia, G 4.		1,400
Archbald, E 10		7,194
Adara		400
Arden		400
Ardmore, K 11		3,500
Arendtsville..		383
Argentine, F 2		500
Aristes, G 9..		400
Arnold, H 2..		1,818
Arnot, D 7...		3,500
Arona, J 2...		683
Arrow, J 4...		300
Artz, H 8....		300
Ashbourne, J 11		650
Ashland, G 9.		6,855
Ashley, F 10..		5,601
Ashville		384
Askam		600
Aspinwall, I 2		2,592
Aston Mills...		400
Atglen, K 10.		546
Athens, C 8..		3,796
Atlas, I 16...		1,000
Atleboro		514
Auburn, D 10.		941
Audenried, G 9		5,000
Aughwick Mills, I 6..		500
Austin, D 5..		2,041
Avalon, I 1...		4,317
Avella, I 1...		500
Avis, F 7.....		796
Avoca, E 10...		4,634
Avon, I 9....		400
Avondale, K 10		668
Avonmore, H 3		1,262
Baden, H 1...		600
Baggaley		1,000
Bainbridge, J 8		800
Bakers, E 9..		528
Bakerstown, H 2		300
Bakerton		1,000
Bald Eagle, H 5		300
Bangor, G 11..		5,368
Banksville ...		1,300
Barnes, E 7..		566
Barnes, D 3..		350
Barnesboro, H 4		3,535
Bartonsville, G 11		250
Bath, H 11...		1,057
Beach Haven, F 9		400
Beadling, I 1.		700
Beallsville, J 1		407
Beaver, H 1..		3,456
Beaverdale ..		1,200
Beaver Falls, G 1		12,191
Beaver Meadows, G 10		1,530
Beaver Springs, H 7		450
Beavertown, H 7		800
Beaver Valley		500
Bechtelsville, I 10		417
Bedford, K 4.		2,235
Beech Cr., F 6		584
Beechview ...		1,500
Bellefonte, G 6		4,145
Belle Vernon, J 2		2,372
Belleville, I 6		400
Bellevue, E 10		6,323
Bellwood, H 5		2,277
Ben Avon, I 1		1,828
Bendersville..		355
Benezett, E 5.		400
Benson, K 3..		387
Bentleyville, J 1		1,922
Benton, F 9..		719
Berlin, H 7...		1,336
Berlinsville ..		400
Bernice, E 9..		600
Bernville, I 9.		308
Berrysburg ..		377
Berwick, F 9.		5,357
Berwyn, J 11.		1,000
Bessemer, G 1		500
Bethayres ...		350
Betulichem, H 11		12,837
Bigler		400
Biglerville ..		386
Big Run, D 5.		1,032
Binkley, J 9..		250
Birdsboro, I 10		2,930
Bilston, I 1...		500
Bismarck, I 9		575
Bitumen, E 6.		400
Black Lick, I 3		1,500
Blain, I 6....		326
Blain City...		534
Blair Station.		400
Blairsville, I 3		3,572
Blakely		5,345
Blandburg, H 5		1,800
Blandon, I 10.		500
Bloomfield Junction, C 2...		772
Blooming Glen		300
Bloomsburg, F 9		7,412
Blossburg, D 7		2,303
Blue Ball.....		525
Blythedale ...		800
Boiling Springs		500
Boston		800
Boswell, J 3..		1,878
Bowmanstown		400
Boyertown, I 10		2,433
Bracken, I 4..		400
Brackenridge.		3,134
Braddock, I 2		19,357
Bradenville, I 3		1,010
Bradford, C 4.		14,544
Brady, G 8.		1,493
Bradys Bend, G 2		500
Branch, I 3...		400
Branchdale, H 9		750
Brandt, C 10.		400
Brinr Creek..		5,512
Bridgeport, J 11		3,860
Bridgeton, K 9		500
Bridgeville..		1,983
Bridgewater, H 1		1,562
Brighton		8,329
Brinton, D 2..		400
Brisbin, G 5..		499
Bristol, J 12..		9,256
Broad Ford, J 2		500
Broadtop, J 5.		478
Brockport, F 4		315
Brockway ...		300
Brockwayville, F 4		1,898
Brodheadsville, G 11		554
Brooklyn, D 10		300
Brookston, D 4		500
Brookville, F 3		3,003
Broughton, D 2		2,000
Brownfield, K 2		1,500
Brownstown..		1,300
Brownstown..		600
Brownesville, K 2		2,324
Bruceton, D 2		500
Bruin, F 2...		539
Brunerville ..		500
Bryn Mawr, J 11		3,000
Buena Vista, D 2		600
Bulger, I 1...		1,200
Bunola, J 2...		300
Burgettstown, I 1		1,268
Burnham, H 6		700
Burnside, G 4		493
Butz		1,200
Butler, G 2...		20,728
Byrnedale, E 4		600
California, J 2		2,230
Callery, H 1..		335
Calumet, J 3..		500
Cambridge Springs, C 1		1,514
Cameron, B 5.		300
Cammal, E 7.		700
Camp Hill....		875
Canadensis, F 11		250
Canoe Run, I 5		300
Canonsburg, J 1		3,891
Canton, D 8..		1,637
Carbon		601
Carbondale, D 10		17,040
Cardington ..		400
Carlisle, J 7..		10,303
Carmichaels ..		478
Carnegie, I 1.		10,009
Carrick, I 2..		6,117
Carrolltown, H 3		1,348
Carter, F 1...		3,548
Cartwright, E 4		1,000
Casandra, I 4.		306
Castle Shannon, I 1....		2,500
Catasauqua, H 11		5,250
Catawissa, G 9		1,930
Catoctin, G 6....		300
Cecil, I 1....		1,500
Cementon, H 10		1,800
Center Hall, G 6		500
Center Square, H 11		306
Center Valley.		500
Centerville, D 2		1,413
Central, E 9..		2,429
Centralia, G 9		2,048
Chadds Ford..		300
Chalfont, I 11		300
Chambersburg, K 6		11,800
Chambersville, H 3		600
Chapman, C 6		319
Charleroi, J 2.		9,615
Cheltenham, J 11		400
Cherry Run, G 7		250
Cherry Tree, D 2		439
Cherry Valley, I 1		1,401
Chester, K 11.		38,537
Chester Hill, F 5		648
Cheswick, H 2		317
Chewton, G 1.		300
Chickies, J 8.		253
Chicora, G 2.		1,103
Choconut, C 10		250
Christiana, K 9		934
Churchtown ..		300
Clarion, I 2..		3,326
Clarendon, C 3		933
Claridge, I 2.		2,011
Clarington, E 3		402
Clarion, F 3..		2,612
Clarksville, E 1		208
Claysville, J 1		1,045
Clearfield, G 5		6,851
Clermont, D 5		301
Clifton		300
Clifton Heights, K 11		3,155
Clinton, E 4..		300
Clinton, I 1...		250
Clintonville ..		325
Clymer		1,753
Coal Bluff, J 2		503
Coal Center, J 1		816
Coaldale, G 10		5,154
Coal Glen, F 4		306
Coalport, H 4		548
Coalport		876
Coatesville, K 10		11,084
Cochranton, D 1		695
Codorus, K 8.		379
Coffeetown ...		500
Cogan House, E 7		400
Cokeburg		1,300
Cokeville, I 3.		400
College Hill, H 1.		1,787
Collegeville, I 11		621
Colona		1,003
Columbia, K 8		11,454
Columbus, C 2		346
Colwyn, K 11.		1,584
Concord		400
Conestoga, K 9		600
Confluence, K 3		891
Conneaut Lake, D 1		725
Conneautville, C 1		921
Conneautville Station, C 1		867
Connellsville, J 2		12,845
Conoqueneassing		400
Conrad, D 6..		360
Conshohocken, J 11		7,480
Conway, H 1.		1,483
Conyngham, G 9		400
Coopersburg, I 11		623
Coplay, H 11.		2,671
Coraopolis, H 1		5,252
Cornwall, J 9.		2,602
Corry, C 2....		5,991
Corsica, F 3..		300
Corydon, C 4.		500
Coryville, C 5.		300
Costello, D 5.		1,200
Coudersport, C 5		3,100
Coulters, I 2..		500
Courtdale		549
Courtney, J 2.		600
Covington, D 7		340
Cowanesque, C 6		321
Cowanshannoc, G 3		300
Crabtree, I 2.		1,501
Crafton, I 1..		4,583
Craigsville, G 2		275
Craighton		600
Cranesville ..		651
Creasy		600
Crenshaw, F 4		400
Cresson, I 4..		1,470
Cressona, H 9.		1,837
Crestline, E 6		800
Crumlynne, K 11		600
Cumbola, H 9.		367
Curwensville, G 4		2,549
Dagus Mines, E 4		800
Dahoga, D 4..		200
Dalsytown, H 4		382
Dale, H 4....		2,285
Dallas, E 10..		576
Dallastown, K 8		1,884
Dalmatia, H 8		347
Dalton, D 10..		767
Danielsville, G 10		1,000
Danville, G 8		7,517
Darby, K 11..		6,300
Darlington, G 1		311
Darrow, L J 2.		1,502
Dauphin, I 8..		545
Dawson, D 3..		848
Dayton, G 3..		809
Dean, H 4....		373
Deegan, G 3..		400
Deemston		477
Defiance, J 5.		325
Delancey, G 4		1,003
Delano, G 9..		1,362
Delaware Water Gap, G 11		446
Delmont, I 2..		500
Delta, L 9....		881
Dents Run, E 5		403
Denver, J 9...		933
Derry		2,954
Desire		500
Devon, J 11...		300
Dewart, F 8..		250
De Young, D 4		300
Dickerson Run, J 2		500
Dickinson		800
Dickson		9,331
Dickson City, E 10		4,948
Dillsburg, J 7.		853
Dingmans Ferry, F 12.		351
Dixmont		1,201
Doe Run, K 10		250
Donaldson, D 3		958
Donora, J 2..		8,174
Dormont, J 3.		1,115
Dorrancetown, F 10		4,046
Dorseyville ..		500
Dover, K 8...		576
Downington, K 10		3,326
Doylestown, I 11		5,304
Dravosburg, I 2		1,895
Dreherville..		414
Driftwood, G 10.		2,300
Driftwood, E 5		517
Drums, F 10..		900
Dry Run, J 6.		765
Dublin, I 11..		300
Du Bois, F 4.		12,623
Duboistown, F 7		682
Dudley, J 5...		441
Duke Center, C 5		600
Dunbar, K 2..		1,971
Duncannon, I 7		1,474
Duncansville, I 5		1,203
Dunlo, I 4...		2,500
Dunmore, E 10		17,615
Duquesne, I 2.		15,727
Duryea, E 10.		7,434
Dushore, E 9.		813
Earlston		500
Eagleville, F 6		551
Earlville, I 10		300
E. Altoona, H 6		1,202
E. Bangor, G 11		1,186
E. Berlin, K 8		672
E. Brady		1,493
E. Butler		500
E. Conemaugh, H 4		5,046
E. Downington		3,000
E. Freedom, I 5		327
E. Greenville. I 10		1,235
E. Hanover, I 8		330
E. Hickory...		350
E. McKeesport		2,118
E. Mauch Chunk, G 10		3,548
Easton, H 11.		25,823
E. Petersburg, J 9		600
E. Pittsburg, I 2		5,615
E. Rochester.		718
E. Salisbury .		1,202
E. Smithfield, C 8		300
E. Springfield, C 1		348
E. Stroudsburg, G 11		3,330
E. Vandergrift		1,852
E. Washington, F 2		347
E. Waynesburg		906
Eau Claire, F 2		347
Ebensburg, I 4		1,978
Ebervale		567
Eclipse		500
Economy, H 1		1,204
Eddystone, K 11		1,167
Edenborn, K 2		1,200
Edenburg		616
Edge Hill		650
Edgewood Park, C 2		1,139
Edgewood, J 2		2,596
Edgeworth ...		1,229
Edinboro, C 1.		666
Edinburg, F 1		351
Edri		502
Edwardsville		8,407
Egypt, H 10..		1,000
Ehrenfeld, I 4		400
Elco, J 2.....		944
El Dorado, I 5		304
Eldred, C 5..		1,235
Eleanor, F 4.		505
Elimsport ..		400
Elizabeth, J 2		2,311
Elizabethtown, J 8		2,587
Elizabethville, H 8		1,039
Elkland, C 7.		1,175
Elk Lick, L 3		1,250
Elliots Mill ..		500
Ellsworth, J 1		2,084
Elwood City .		3,902
Elmhurst, E 10		379
Elverson, J 10		350
Emaus, H 11.		3,500
Emeigh		400
Emlenton, F 2		1,110
Emporium, E 5		2,916
Emsworth, H 1		1,510
Endeavor, D 3		400
English Cen., F 9		700
Enhaut, J 8..		452
Enon Valley..		354
Enterprise ...		616
Ephrata, J 9.		3,192
Epton, I 2...		300
Equinunk		400
Erdon, H 5...		900
Erie, B 1.....		66,525
Ernest, H 3..		1,000
Espy, G 9....		551
Etna, I 2....		5,830
Etters, J 8...		434
Evansburg ...		1,339
Evans City, G 1		1,501
Everett, C 4..		1,725
Everson, J 2.		1,759
Ewingsville ..		351
Excelsior		1,800
Exeter, E 10.		3,537
Exeter Borough		1,948
Expedit		1,502
Export, I 2..		3,000
Eynon		350
Factoryville, F 10		759
Fairbanks, J 2		403
Fairchance, K 2		1,762
Fairdale, C 10		403
Fairfield		373
Fairhaven		800
Fairhope, K 4		565
Fairmount City, F 3		700
Fair Oaks, H 1		302
Fairview, B 1		349
Falling Sprs., I 8		872
Falls Creek, F 4		1,204
Fallston, H 1		555
Fannettsburg, J 6		316
Farmersville .		366
Farrandsville, F 6		351
Farrell, F 1...		10,190
Fawn Grove, L 9		240
Fayette City, J 2		2,005
Fayetteville, K 6		600
Federal		1,000
Felton, K 8..		250
Ferndale, G 9		514
Fernwood, K 11		800
Finleyville ...		644
Fleetwood, I 10		1,394
Fleming, G 6.		343
Flemington, F 6		1,622
Florcffe		500
Florence, I 1.		325
Florence		500
Florin, J 8...		804
Flourtown, J 11		500
Fogelsville ...		400
Footedale, K 2		800
Forbes Road, K 4		400
Force		350
Ford City, G 2		4,850
Fordham		600
Forest City, D 11		5,749
Forest Lake, C 10		251
Ft. Hunter, I 8		625
Ft. Pitt		350
Fortyfort		2,853
Foster		364
Fountaindale, L 7		250
Fountain Hill, H 10		1,388
Foxburg, F 2.		578
Frackville, G 9		3,118
Frank, K 3...		502
Franklin, E 2		9,767
Franklin		2,102
Fredericksburg, I 9		612
Fredericktown		1,006
Fredonia, E 1		443
Freeburg, H 8		541
Freed, J 3...		304
Freedom, H 1		3,060
Freeland, G 10		6,197
Freemansburg, H 11		867
Freeport, H 2		2,248
Friedens		300
Friedensburg		514
Friedensburg		603
Frostburg ...		400
Fryburg, E 3..		302
Fullerton, H 11		752
Gaines, D 6..		1,000
Galeton, D 6.		4,027
Gallitzin, I 4.		3,504
Gap, K 9.....		802
Garland, C 3.		300
Garrett, K 3.		848
Gascola		402
Gastonville ..		500
Gates, K 2...		402
Gayesport ...		917
Gazzam, G 4.		252
Geigers Mills, J 10		325
Gelatt, C 11..		300
Genesee, C 6..		351
Geneva, G 1..		236
Georgetown, H 1		269
Germania, D 6		300
Gettysburg, K 7		4,030
Gibraltar, I 10		400
Gibson		250
Gibsonton, J 2		300
Gilberton, G 9		5,400
Gilbertsville ..		500
Gillespie, J 2.		1,002
Gipsy, G 4...		302
Girard, C 1...		1,165
Girardville, G 9		4,396
Gladden, K 4.		300
Gladdens, K 4		400
Glade Run, C 3		600
Gladwyne, J 11		1,202
Glassmere, J 4		1,204
Glassport		5,540
Gleasonton, E 6		400
Glen Campbell, G 4		1,099
Glendale		502
Glendon, H 11		823
Glenfield		984
Glen Hazel, E 4.		504
Glenyon, F 9.		2,225
Glen Mills, K 11		278
Glen Olden ..		1,157
Glen Richy, G 4		527
Glen Riddle ..		325
Glen Rock, K 8		1,263
Glenside, J 11		1,801
Glenwillard ..		400
Globe Mills, G 8		350
Godfrey		662
Goldsboro, K 8		434
Gordon, H 9..		1,185
Gordonville, K 9		400
Gouldsboro, F 11		251
Gowen, G 9..		500
Graceton, H 3		701
Grampian, G 4		666
Grand Val., D 2		290
Grassflat, G 5		1,002
Gratz, H 8...		536
Grays Ldg., K 2		1,003
Great Bend, C 10		788
Green Castle, K 6		1,919
Greenfield, J 9		302
Greenlane, I 11		372
Greenock		751
Greensburg, K 2		442
Greensburg, I 2		13,012
Green Tree, I 1		1,143
Greenville, E 1		5,909
Greenwood ..		302
Grindstone ...		501
Grove City, F 1		3,674
Grovedale		3,134
Grover, D 8..		301
Groveton, I 1		300
Gulf Mills ...		800
Guys Mills, D 2		300
Haas, H 9...		251
Hackett		500
Hadley, E 1..		300
Hagersville, I 11		300

Lewisville, L 10 200
Lewisville .. 679
Lexington .. 300
Liberty, K 9. 250
Ligonier, J 3. 1,578
Lilly, I 4... 1,638
Lima, H 11 .. 300
Limerick 400
Zimeridge, G 9 400
Limestone, F 3 250
Lincoln, J 9 450
Lincoln Place .. 1,000
Lincoln University, K 10. 300
Lincolnville, G 2 250
Linden, F 7. 350
Line Lexington, I 11 500
Linesville, D 1 833
Linfield, J 10 400
Linglestown .. 700
Linhart 400
Linwood Sta., K 11 900
Lisle 500
Listonburg, I 3 250
Lititz, J 9.. 2,082
Little Valley .. 147
Liverpool, H 3 596
Llanwellyn .. 400
Llewellyn, H 9 500
Lloydell, I 4. 800
Lockhaven, F 7 7,772
Lock No. Four, J 2 600
Locustdale .. 1,000
Locust Gap, H 9 1,700
Loganton, G 7 375
Lookout, C 11 300
Lopez, F 9... 1,202
Lorberry Jc., H 9 300
Loretto, I 4.. 250
Lost Creek, G 9 1,500
Lovejoy H 4. 400
Lowber 700
Loyalhanna .. 900
Loysburg 300
Lucinda K 3 300
Ludlow, D 4. 700
Lumber City, G 4 363
Lumberville . 250
Luthersburg, F 4 364
Luzerne, L 10 5,426
Lykens, H 8. 2,043
Lynch 1,978
Lyndora 3,000
Lyons Sta., I 10 537
McAdoo, G 9 3,389
McAllisterville, H 7 556
McCall Ferry .. 500
McCance 526
McClellandtown 800
McConnellsburg, K 6.. 579
McConnellstown, I 5.. 308
McDonald, I 1 2,543
McElhattan, F 7 250
McGees Mills, G 4 250
McKean, C 1 350
McKeansburg, H 9 317
McKeesport, I 2 42,697
McKees Rocks, I 14,702
McKinley 600
McLeans 664
McMahon 813
McSherrystown, K 7 1,724
McVeytown, I 6 514
Macdonaldton, K 4 1,000
Macungie, G 10 772
Madera, G 5.. 1,200
Madison 421
Mahaffey, G 4 754
Mahanoy City, G 9 15,936
Mahanoy Plane, G 9 1,800
Mainville ... 600
Maitby, E 10. 300
Malvern 1,125
Mammoth, J 3 1,000
Manchester, J 8 547
Manheim, J 9 2,200
Manns Choice, K 4 341
Manos, K 11 500
Manor, I 2... 1,039
Manorville, G 2 545
Manown 500
Mansfield, C 7 1,645
Mapleton Dep., I 6 752
Marcus Hook, K 11 1,573
Marguerite .. 500
Mariana, J 1. 1,363
Marienville, E 3 1,200
Marietta, J 8 2,079
Marion, K 6. 254
Marion Cen., G 3 366
Marion Heights 1,563
Markleysburg, L 3 250
Mars, H 1... 1,215
Marshallton .. 500
Marsteller, I 7 1,000
Martin 800
Martinsburg, I 5 921
Martins Cr., G 11 300
Marysville, I 8 1,693
Masontown .. 891
Masten 300
Matamoras, E 12 1,388
Mauch Chunk, G 10 3,952
Mayfield, D 10 3,662
Maytown, J 8 700
Meadow Lands, J 1 2,000
Meadville, D 1 12,781
Mechanicsburg, J 7 4,469
Media, K 11.. 3,562
Medix Run, E 5 400
Mehoopany, D 9 597
Meiser 350
Mercer, F 1. 2,026
Meyersdale, K 6 1,411
Meron 1,200
Merion Sta... 500
Mertztown, I 10 700
Meshoppen, D 10 631
Meyersdale, K 3 3,471
Middleburg, G 7 [illegible]
Middleport, H 9 1,100
Middletown, E 4 5,374
Midland, H 1 1,244
Midway, I 1. 941
Milfin, H 7.. 885
Miffinburg, G 7 1,559
Miffintown, H 7 954
Miffinville, G 9 600
Milesburg, G 6 531
Milford, E 12 872
Millboro 322
Mill City .. 308
Mill Creek, I 6 308
Millersburg .. 634
Millersburg, H 8 2,394
Millerstown, H 7 997
Millerstown . 549
Millersville, K 9 1,241
Millerton, C 8 450
Millgrove ... 700
Mill Hall, F 6 1,043
Milheim, G 7 626
Mills, C 50
Millsboro, K 1 1,000
Milltown, E 3 300
Millvale, I 2 7,861
Mill Village, C 2 291
Millville, F 8. 611
Millwood, I 3. 400
Milroy, H 6.. 1,500
Milton, G 8... 7,461
Mina, D 7... 500
Mineral Pt.. I 4 250
Miners Mills, I 10 3,170
Minersville, H 9 7,241
Minooka, E 10 [illegible]
Mitchells 100
Mohnton, I 10 1,536
Mohrsville, I 10 250
Mollenauer, K 3 500
Monessen, H 3 3,326
Monongahela, J 2 11,777
Monongahela, J 1. 255
Monongahela, H 11 1,700
Monroeton, D 9 400
Mont Alto, K 6 658
Montandon, G 8 574
Mont Clare, J 10 666
Montery 600
Montgomery, J 11 1,491
Montoursville, F 8 1,904
Montrose, C 10 1,914
Moores .. 1,800
Moorheadville, E 2 300
Moosic, E 10. 3,964
Morann, G 5.. 1,000
Morea Colliery, G 9 823
Morgan, I 1.. 3,000
Morganza, I 1 1,000
Morris, G 5.. 700
Morrisdale Mines, G 5. 639
Morris Run, D 7 2,300
Morrisville, J 12 2,000
Morton, K 11 1,071
Moscow, E 10 651
Mountaindale, H 5 350
Mountain Park 600
Mountaintop, F 10 961
Mountainville, H 11 600
Mount Bethel. 400
Mount Braddock 1,000
Mt. Carbon, H 9 252
Mt. Carmel, G 9 17,532
Mt. Holly Sprs., J 7 1,272
Mt. Jackson.. 600
Mt. Jewett, E 10 11,324
Mt. Joy, J 8.. 2,166
Mt. Lebanon... 500
Mt. Morris ... 382
Mt. Oliver.... 4,241
Mt. Pleasant, H 5 5,812
Mt. Pleasant Mills ... 250
Mt. Sterling.. 500
Mt. Union, I 6 3,338
Mountville, J 9 303
Mount Zion, I 9 500
Moyer, J 2.. 600
Muncy, F 8... 1,904
Muncy Valley, E 8 300
Munhall 5,185
Munson, G 5 500
Murrell 250
Mustard, J 2.. 200
Mutual, J 2... 800
Myerstown, I 9 1,881
Myra 400
Nansen, D 4... 300
Nanticoke, F 10 18,877
Nanty Glo., J 4 1,001
Narberth, K 11 1,791
Natalie, G 9.. 250
Natrona, H 2. 4,000
Nazareth, H 11 3,978
Neffsville 400
Neoli, J 11.... 448
Nescopeck, F 9 1,578
Neshannock Falls, F 1... 800
Nesquehoning, G 10 2,000
New Albany, D 9 413
New Alexandria, I 3 500
New Berlin, G 8 527
New Berlinville, I 10.. 300
Newberrytown, J 8 300
New Bethlehem, F 3... 1,625
New Bloomfield, I 7 772
New Boston, G 9 635
New Brighton, H 1 8,329
Newburg, J 6. 264
Newburg 375
New Castle, G 1 36,281
New Castle, H 9 800
New Chester, K 7 250
New Columbia, G 8 400
Newcomer, K 2 1,000
New Cumberland, J 8.... 1,472
New Derry, I 3 345
New Eagle.... 400
Newell 400
New England. 452
New Enterprise 250
New Florence, I 3 717
Newfoundland, E 11 900
New Freedom, L 8 826
New Galilee, G 1 453
New Geneva .. K 2 285
New Hanover, I 10 504
New Holland, J 9 1,106
Newhope, I 12 1,083
New Kensington, H 2.... 7,707
New Kingstown, J 7... 325
Newmans . J 3 625
New Milford, C 10 654
New Millport, G 4 254
New Oxford, K 7 838
New Philadelphia, I 2 2,142
Newport, I 7 2,069
Newport, I 7 381
New Salem, K 8 424
New Stanton, J 2 302
Newton, C 4... 1,057
Newtown, J 12 50
New Tripoli, H 10 500
Newville, J 7. 1,449
New Wilmington, F 1.... 758
Port Kennedy, J 11 1,000
Port Lavaca .. 232
Portland, G 11 649
Portland Mills, E 4 751
Port Penn, J 2 1,000
Port Royal, H 7 [illegible]
Port Royal... 100
Port Trevorton 450
Potters Mills, G 6 315
Pottstown, G 6 15,[illegible]
Pottsville, H 9 20,[illegible]
Powell, D 8.. 300
Powelton, G 5 150
Poyntelle 525
Prescottville, F 4 [illegible]
Presto 250
Priceburg .. [illegible]
Pricedale .. 1,000
Prietstown .. 412
Proctor, E 8.. 751
Progress, I 8. 297
Prompton, D 11 263
Prospect, G 1. 346
Prospect Park 1,652
Pulaski, F 1.. 400
Punxsutawney, G 4 9,058
Puritan, I 4.. 450
Quakake, G 9. 501
Quakertown, I 11 3,801
Quarryville, K 9 739
Quincy 500
Radnor 300
Ralstons, E 8. 901
Ramey, G 5... 1,045
Ramsaytown .. 600
Rankin Sta., I 2 6,042
Rattimel, F 4. 1,000
Raven Run, G 9 500
Ravine, H 9. 300
Reading, I 10 96,071
Reamstown .. 800
Rebersburg, G 7 250
Rebuck, H 8. 400
Redhill, I 11. 664
Redington 354
Red Lion, K 8 2,092
Redman Mills 500
Redstone Jc., K 2 1,000
Reed, F 1.... 700
Reedsville, H 6 307
Rehrersburg, I 9 509
Reimersburg 855
Reissing, I 1. 350
Rendham 500
Renfrew 500
Reno, E 2.... 350
Renovo, E 6. 4,621
Republic, K 2 1,000
Reynoldsville, F 4 3,189
Rhoads, G 6.. 250
Rices Ldg., K 1 671
Richland, H 5 722
Richland Cen., I 11 1,000
Richlandtown, I 11 562
Ricketts, E 9. 250
Ridgeway, E 4 5,408
Ridley Park, K 11 1,761
Riegelsville, H 11 700
Rimersburg, F 2 855
Ringtown, G 9 723
Rising Sprs., G 5 300
Rittersville .. 250
Riverside, G 8 429
Riverview, G 2 400
Rixford, C 4. 500
Roaring Branch, D 8 451
Roaringcreek . 700
Roaring Spring, I 5 1,903
Robertsdale, J 5 600
Robesonia, I 9 400
Robinson, I 3. 600
Rochester, H 1 5,903
Rochester Mills, G 3 300
Rockdale 1,500
Rock Hill Furnace ... 500
Rockland, F 2 516
Rock Ledge, J 11 379
Rock Point .. 561
Rockville 625
Rockwood, K 3 1,301
Rocky Grove, E 2 500
Rogersville, K 1 400
Rogerstown .. 835
Rohrerstown, J 9 600
Rolfe, E 4.... 300
Rome, C 9... 250
Ronco, K 2.. 1,000
Rook 1,143
Roscoe, J 2.. 1,451
Roscoe Stat., J 2 1,000
Rose Bud, H 4 1,000
Rosedale 419
Rosemont, J 11 1,000
Rosepoint, G 1 250
Rossiter, G 4. 3,000
Rothsville ... 450
Roulette, C 5 1,501
Rouseville, E 2 648
Rouzerville, L 6 300
Rowland. E 11 300
Rowes Run... 600
Roxbury, J 6. 808
Royalton, J 8 1,033
Royersford, J 10 3,073
Ruffs Dale .. 500
Rupert, G 9.. 500
Rural Valley. 763
Russell, C 3. 412
Russell 300
Russelton 860
Rutland, C 8. 300
Rutledge 523
Sabbath Rest. 381
Sabinsville, C 6 600
Sabula, F 4.. 1,301
Saegerstown, D 1 712
Safe Harbor, K 9 250
Sagamore, G 3 2,000
St. Benedict.. 900
St. Bonifacius, H 4 300
St. Clair, H 9 6,155
St. Claire .. 5,540
St. Marys, E 4 6,346
St. Nicholas, H 9 1,200
St. Peters, J 10 500
St. Petersburg, F 2 152
St. Thomas .. 500
Salem 200
Salina, H .. 800
Salisbury Jc., K 3 88
Salona 400
Saltillo 410
Saltsburg, I 3 1,044
Sanatoga 350
Sandy Lake, E 1 639
Sandy Ridge, G 400
Sandy Run, G 10 300
Sarver 1,120
Sankerton 687
Saxton, J 5.. 1,195
Sayre, C 8... 6,425
Scalp Level, J 4 1,424
Schaefferstown, I 9 700
Schuylkill Haven, H 9 4,749
Schwenkville, J 11 381
Scottdale, J 2 4,456
Scott Haven, J 2 800
Scranton, E 10 129,867
Seanor, J 4.. 600
Seek, G 10... 658
Seelyville, D 11 650
Seisholtzville . 400
Selins Grove, G 8 1,473
Sellersville, I 11 1,572
Seven Valleys, K 8 365
Seward, I 3. 548
Sewickley, H 1 4,479
Shade Creek.. 600
Shaft, I 3.... 1,600
Shafton 343
Shamokin, G 8 19,588
Shamokin Dam, G 8 500
Shaners 400
Shanksville, K 4 700
Sharon, F 1.. 15,270
Sharon Hill, K 11 1,401
Sharpsburg, I 2 8,153
Sharpsville, E 1 3,634
Shartlesville, I 9 600
Shawmut, E 4 500
Sheffield, D 3 1,500
Shenandoah, G 9 25,774
Sheppton, G 9 1,000
Sheridan, I 9 257
Sheridan 1,000
Sherman Dale, I 7 450
Shickshinny, F 9 1,917
Shields, G 3. 300
Shillington, I 10 1,427
Shingle House, C 5 1,523
Shippensburg, J 6 3,457
Shippensville, F 3 378
Shiremanstown, J 8 545
Shirleysburg, J 6 256
Shoemakersville, I 10.. 502
Shrewsbury, L 8 598
Sicefried, H 10 2,801
Silver Creek, H 9 2,512
Simpson, D 11 2,201
Sinking Spr., I 9 600
Sinnamahoning, E 5 700
Sirwell 600
Siverly, K 2. 1,616
Six Mile Run, J 5 348
Skippack ... 359
Slatedale, H 10 700
Slate Run, E 6 350
Slatington, H 10 4,454
Sligo, H 2.... 754
Slippery Rock, F 1 870
Smethport, C 5 1,817
Smithdale ... 478
Smithfield, K 2 749
Smith Mill, H 5 250
Smiths Fy., H 1 500
Smithton, J 2 784
Smock, K 2.. 1,000
Smoke Run, G 5 300
Smyser 365
Snow Shoe, G 6 643
Snydertown, G 6 288
Soldier, F 4.. 800
Somerset, K 3 2,612
Sonestown, E 8 300
Souman, I 4.. 600
Souderton, I 11 1,875
Southampton, J 11 300
S. Allentown 1,814
S. Bethlehem, H 11 19,957
S. Bethlehem 129
S. Brownsville 3,943
S. Burgettstown, I 1.. 876
S. Canonsburg 1,695
S. Danville.. 1,696
South Fork, I 4 1,592
S. Greensburg 1,748
S. Heights, H 1 300
S. Newcastle. 751
S. Philipsburg 431
S. Renovo... 805
S. Sterling, E 11 350
S. Waverly... 1,084
South West, J 2 1,500
Southwest Greensburg 2,127
S. Williamsport, F 7.. 3,734
Spangler, H 4 2,701
Spartansburg, G 2 460
Speers 383
Springboro, C 1 614
Spring City, J 10 2,800
Spring Creek, G 2 300
Spring Creek R. R. Jc., E 10 300
Springdale, H 2 1,999
Springet, K 8 400
Spring Garden 1,000
Spring Grove. 1,152
Springtown, H 11 300
Spring Valley 350
Starford, H 4. 400
Star Junc, J 2. 3,000
Starrucca, C 11 318
State College, G 6 1,425
Stauffer, J 2 500
Steelton, J 8. 14,246
Sterling 400
Sterling Run, E 5 411
Stevens, G 6. 385
Stevensville, C 9 300
Stewartstown, L 8 674
Stockdale, J 2 761
Stockertown, H 11 426
Stoneboro, E 1 1,074
Stormstown .. 300
Stouchsburg . 400
Storystown, J 3 355
Straight, D 4. 300
Strasburg, K 9 885
Strattonville, F 3 376
Strausstown, I 9 400
Strong 700
Stroudsburg, G 11 4,379
Sturgeon, I 1 1,201
Suedberg, H 9 504
Suger Grove, C 3 459
Sugar Notch, E 10 2,439
Summer Hill, I 4 863
Summerville, F 3 609
Summit Hill, G 10 4,209
Sunbury, G 8 13,770
Superior 500
Susquehanna, C 10 3,478
Sutersville, J 2 917
Swarthmore, K 11 1,899
Swedeland, J 11 551
Swissvale, I 2 7,381
Sybertsville .. 5,396
Sygan 1,500
Sykes, F 4... 1,756
Sykesville, F 4 1,756
Tamaqua, G 10 9,462
Tannersville, F 11 400
Tarentum, H 2 7,417
Tarrs 500
Tatamy 512
Taylor, E 10. 9,061
Telford, I 11. 1,500
Temple, I 10. 400
Templeton, G 3 600
Terrace 600
Terrehill, J 9. 882
Thomasville, K 8 401
Thompson, C 10 322
Thompsontown 293
Thorn Hill, H 1 400
Throop, E 10. 5,133
Tidioute, D 3 1,324
Tioga, C 7... 533
Tiona, D 3... 300
Tionesta, E 3 800
Tipton, H 9. 400
Titusville, D 2 8,533
Tobyhanna, F 11 601
Tobyhanna, I 10. 809
Toughkenamon, K 10 250
Towanda, D 9 4,281
Tower City, H 8 2,325
Trafford, I 2 1,959
Transfer, E 1 400
Trappe 398
Trauger, J 3 1,201
Tredyffryn, J 11 400
Tremont, H 9 2,067
Tresckow 500
Treveskyn ... 2,500
Trevorton, G 8 1,500
Trexlertown, H 10 475
Trout Run, E 7 281
Troy, D 8... 1,288
Trumbauersville 611
Tunkhannock, D 10 1,598
Tunnelhill, J 8 661
Turbotville, F 8 365
Turtle Creek, I 2 4,995
Tuscarora ... 700
Twilight 468
Tyler, C 6... 1,500
Tylersburg .. 250
Tylersport ... 354
Tyrone, H 5. 7,176
Uledi 1,500
Ulysses C 6.. 300
Unamis, L 3.. 250
Union City, C 2 3,684
Uniondale, D 10 355
Union Deposit, I 8 475
Uniontown, K 2 13,344
Unionville, F 8 350
Unionville 500
Unionville 500
Unity Stat. .. 60
Universal 800
Upland, K 11. 2,221
Up. Darby, K 11 500
Up. Lehigh, F 10 654
Ursina, K 3.. 588
Utahville, H 5 300
Utica 265
Valley, G 3.. 600
Valley Camp, I 3 400
Valley Jct., K 8 9,231
Valley View, H 8 500
Vanderbilt, J 2 1,198
Vandergrift, H 2 3,876
Vandergrift Heights ... 3,438
Vandling, D 11 985
Van Meter, H 4 600
Van Ormer, H 4 600
Vanport, H 1. 300
Venango, C 1 250
Venetia, J 1.. 501
Venice, I 1.. 175
Verona, I 2.. 2,849
Versailles ... 1,437
Vintondale, I 4 1,411
Walford 500
Walkers Mills, I 1 500
Wallaceton, G 5 324
Walnut Bottom, J 7... 250
Walnutport, H 10 400
Walnuttown 1,000
Walston, G 3 1,000
Waltersburg, K 2 500
Wampum, G 1 980
Wanamie, F 9 1,502
Wapwallopen, F 9 [illegible]
Warren, C 3 11,080
Warrendale 1,000
Warrensville 700
Warrior Run, F 8 1,250
Warriors Mark, H 5 300
Warwick, J 10 250
Washington, J 1 18,778
Washingtonboro, K 9.. 500
Washington Mine 3,000
Waterford, I 6 724
Water Gap, G 11 446
Watsontown, F 8 1,951
Wattsburg 285
Waverly, E 10 515
Waymart ... 412
Wayne, J 11. 2,750
Waynesboro, L 6 7,199
Waynesburg, K 1 3,545
Weatherly, G 10 2,501
Webster, J 2. 1,000
Weedville, E 4 300
Wehrum 600
Weissport, G 10 638
Wellsboro, D 7 3,383
Wellsburg ... 400
Wendel 1,000
Wernersville, I 9 364
Weskit 500
Wesleyville, B 2 500
W. Alexander, J 1 426
W. Apollo .. 500
W. Bangor, L 9 300
W. Brownsville, K 2 2,036
W. Chester, K 10 11,767
W. Conshohocken, J 11 2,200
W. Coplay Jct 1,000
W. Decatur, G 5 525
W. Easton ... 1,023
W. Elizabeth, I 2 841
West End .. 495
W. Fairview, I 8 980
Westfield, C 6 1,207
Westgrove ... 1,261
W. Hanover, I 8 400
W. Hazelton. 4,715
W. Hickory... 351
W. Homestead 3,000
W. Kittaning 589
West Land, I 1 500
W. Leesport. 936
W. Leisenring, K 2 1,200
W. Manayunk 500
W. Middlesex, I 1 157
W. Milton .. 375
W. Monessen. 500
W. Monterey, F 2 600
Westmont .. 1,400
W. Newton, J 2 2,880
Westover, H 4 569
West Pittsburg 1,000
West Pittburg 500
West Pittston, E 9 6,846
W. Point, J 11 250
Westport, E 6 250
W. Reading, I 10 2,064
West Reynoldsville 933
W. Salisbury, K 2 701
W. Springfield, C 1 280
West Telford 664
Westview 1,628
Westville, F 4 500
W. Winfield, G 2 500
W. Wyoming. 1,621
W. York..... 2,435
Wheatland, F 1 955
Whitacker .. 1,547
White Deer, F 8 350
White Haven, F 10 1,438
White Marsh. 300
White Mills, D 11 1,500
Whitepine, E 7 500
Whitney, J 3 880
Wickboro ... 2,775
Wiconisco, H 8 2,900
Wigton, G 5 350
Wilcox, D 4. 1,037
Wilgus, G 4. 250
Wilkes Barre, F 10 67,105
Wilkinsburg, I 2 18,924
Williams, K 4 200
Williamsburg, I 5 1,523
Williams Grove, G 5 400
Williamsport, F 7. 31,860
Williamstown, H 8 2,904
Willock, I 2. 500
Willow Grove, J 11 800
Wilmerding, I 2 6,133
Wilmore 314
Wilson, I 2.. 1,108
Winburne, G 5 1,500
Windber, J 4 8,013
Windgap, G 11 832
Windham, C 9 301
Windsor, K 8 697
Winfield 500
Winton, E 10 5,280
Wireton 1,000
Witmer, J 9. 300
Womelsdorf, I 9 1,301
Woodbury, J 5 255
Woodland, G 5 1,201
Woodlawn, H 1 1,396
Woods Run.. 944
Woodville, I 1 500
Woodward, G 7 400
Woolrich, F 7 250
Wormleysburg, J 8 809
Worthington, G 2 436
Wrightsville, K 8 2,051
Wurtemberg, G 1 500
Wyalusing, D 9 580
Wyoming, E 10 3,010
Wyomissing, I 10 885
Yardley 894
Yates, E 10.. 433
Yatesboro, G 3 2,000
Yatesville, G 9 573
Yeadon 882
Yeagertown, H 6 533
Yoe, K 8.... 567
Yoboghany, I 2 400
York, K 8... 44,730
Yorkana, K 8 500
York Haven, J 8 793
Youngstown, I 3 323
Youngsville, C 3 1,406
Youngwood, J 2 1,881
Yukon 1,000
Zelienople, G 1 1,388
Zerbe, H 9... 300
Zieglerville .. 400

RHODE ISLAND.

First Settled at Providence, 1638.

One of the Original Thirteen States.

Area:

Land, 1,067 square miles.

Water, 181 square miles.

Total, 1,248 square miles.

Population, Last Census, 542,674.

Capital—Providence.

COUNTIES.

County	*Key*	*Pop.*
Bristol, C 5..		17,602
Kent, D 4....		36,378
Newport, E 5.		39,335
Providence, B 4		424,353
Washington, E 3		24,942
Total.....		542,674

TOWNS.

Town	*Key*	*Pop.*
Abbottrun, A 4		250
Adamsville, D 5		475
Adin		75
Albion, A 4...		850
Allenton, D 4		150
Alton, E 2....		100
Anthony, C 3.		2,800
Apponaug, C 4		1,290
Arcadia, D 2.		100
Arctic, C 3...		3,000
Arlington, C 4		1,200
Arnold Mills, A 4		300
Ashland, C 3.		275
Ashton, B 4..		2,600
Auburn, C 4..		[illegible]
Austin, D 2...		[illegible]
Barrington C 4.		512
Belleville, D 4		200
Block Island, or New Shoreham, G 3...		1,273
Bridgeton, A 2		600
Bristol, C 5..		8,565
Bristol Ferry, D 5		120
Buttonwoods, C 4		40
Canonchet, E 2		100
Carolina, E 3.		250
Centerdale, B 4		1,250
Central Falls, B 4		22,754
Charlestown, E 3		100
Chepachet, B 2		1,425
Clayville, C 2.		300
Conimicut, C 4		200
Coventry, C 3.		800
Cowesett, C 4.		80
Cranston, C 4.		21,107
Crompton, C 3		1,800
Cumberland Hill, A 4...		150
Davisville ...		150
Diamond Hill.		250
East Greenwich, O 4		3,420
E. Providence, B 4		13,750
E. Providence Center, B 4.		300
Escoheag, D 2		100
Esmond		500
Exeter, D 3...		75
Fiskeville, C 3		2,500
Forestdale, A 3		400
Foster, B 2...		380
Foster Center, O 2		650
Georgiaville, B 3		1,000
Glendale, A 3.		370
Gould, or Goulets, E 3		75
Grants Mills, A 4		300
Greene, C 2...		830
Greenville, B 3		700
Greystone, B 3		800
Hamilton, D 4		125
Harmony, B 3		50
Harrisville, A 2		2,205
Hillsgrove, C 4		1,200
Hope, C 3....		1,260
Hope Valley, E 2		400
Hopkinton, E 2		125
Howard, C 4..		400
Hoxie, C 4....		25
Hughesdale, B 3		450

Jamestown ... 1,337

Kent 40
Kenyon, E 3.. 250
Kingston, E 3 200

Lafayette, D 4 300
Lakewood, C 4 600
Liberty, D 3.. 50
Limerock, B 4 400
Little Compton, D 5 1,232
Longmeadow, C 4 350
Lonsdale, B 4. 3,500
Lymansville, B 4 700

Manville, A 4. 4,000
Mapleville, A 3 607
Matunuck, E 3 125
Meshanticut, C 4 400
Middletown, D 5 1,581

Narragansett Pier, E 4... 1,000
Nasonville, A 3 545
Natick, C 4... 11,950
Nayattpoint, C 4 641
Newport, E 5. 27,149
New Shoreham, or Block, G 3 1,273
Niantic, E 2.. 250
Nooseneck, D 3 200
N. Scituate, B 3 1,060
N. Tiverton, D 5 1,650
Norwood, C 4. 650

Oakland, A 3. 490
Oakland Beach, C 4 500
Oaklawn, C 4. 800

Pascoag, A 2. 2,425
Pawtucket, B 4 51,622
Pawtuxet, C 4 2,700
Peacedale, E 3 1,000
Perryville, E 3 100
Phenix, C 3... 4,150
Phillipsdale, B 4 700
Pinebill, D 3. 310
Pt. Judith, F 4 200
Pontiac, C 4.. 1,900
Portsmouth, D 5 2,371
Potterhill, E 2 400
PROVIDENCE, B 4 224,326
Prudence, D 4 200

River Point, C 3 3,400
Riverside, C 4 1,000
Rockland, C 2 400
Rockville, D 2 250
Rumford, B 4. 500

Sakonnet 50
Saunderstown, E 4 125
Saylesville, B 4 1,500
Shannock, E 3 200
Slatersville, A 3 1,500
Smithfield, B 3 100
S. Foster, B 2 130
S. Portsmouth, D 5 150
S. Scituate, C 3 710
Stillwater, B 3 150
Summit, C 2. 470

Tarkiln, A 3.. 183
Thornton, C 4. 700
Tiverton, D 5. 3,240
Tiverton Four Corners, D 5 350

Usquepaugh, E 4 80

Valley Falls, B 4 4,100

Wakefield, E 3 1,000
Wallum Lake, A 2 50
Warren, C 5.. 6,585
Warwick, C 4 350
Washington, C 3 800
Watch Hill, F 1 100
Weekapaug, F 2 100
W. Barrington, C 4 770
Westerly, E 1 9,000
W. Gloucester, B 2 100
W. Greenwich Center, D 2. 474
W. Kingston, or Kingston Station, E 3 150
Whitecrock, E 1 300
Wickford, D 4 1,500
Wood River Junction, E 2 75
Woodville, B 4 75
Woonsocket, A 3 38,125
Wyoming, E 2 300

SO. CAROLINA.

First Settled at Ashley River, 1670.

One of the Original Thirteen States.

Area:

Land, 30,495 sq. miles.

Water, 494 sq. miles.

Total, 30,989 sq. miles.

Population, Last Census, 1,515,400.

Capital, Columbia.

COUNTIES.

County	*Key*	*Pop.*
Abbeville,	E 5	34,804
Aiken,	G 8...	41,849
Anderson,	D 3	69,568
Avery,	E 5...	×
Bamberg,	I 10	18,544
Barnwell,	I 8.	34,209
Beaufort,	L 10	30,335
Berkeley,	I 13	23,487
Calhoun,	G 10	16,634
Charleston,	J 13	88,594
Cherokee,	A 8	26,179
Chester,	C 9..	29,425
Chesterfield,	C 12	26,301
Clarendon,	G 12	32,188
Colleton,	J 11	35,390
Darlington,	D 13	36,027
Dillon,	D 15..	22,615
Dorchester,	I 11	17,891
Edgefield,	F 7	28,281
Fairfield,	D 9.	29,412
Florence,	E 14	35,671
Georgetown,	H 15	22,250
Greenville,	B 6	68,377
Greenwood,	E 6	34,225
Hampton,	K 9	25,120
Horry,	F 16	26,995
Jasper,	L 10...	...
Kershaw,	D 11.	27,391
Lancaster,	C 11.	29,850
Laurens,	D 7.	41,520
Lee,	E 12..	25,318
Lexington,	F 9	32,940
Marion,	E 15.	20,596
Marlboro,	C 14	31,180
Newberry,	D 8	34,386
Oconee,	C 3..	27,337
Orangeburg,	G 11	55,903
Pickens,	B 4..	25,122
Richland,	F 10	55,313
Saluda,	E 8..	20,943
Spartanburg,	B 7	83,435
Sumter,	F 12.	38,472
Union,	C 8....	29,911
Williamsburg,	G 14	37,626
York,	B 9....	47,718
Total	1,515,400	

TOWNS.

Town	*Key*	*Pop.*
Abbeville,	E 5	4,459
Acton,	F 11..	75
Adamsburg,	B 8	100
Adams Run	K 12	200
Adams Run Sta.,	K 12..	25
Adrian,	F 16..	30
Advance,	G 19	25
Aiken,	G 8...	3,911
Alcolu,	F 12..	458
Allen,	F 16...	200
Allendale,	I 9..	1,453
Alston,	E 9...	102
Anderson,	D 5	9,654
Annandale	...	50
Anterville,	D 5	100
Appleton,	I 9.	156
Arcadia	.....	300
Ardella,	B 7..	300
Arial,	E 15...	500
Arkwright	...	500
Asbury,	B 8..	40
Ashley Jc.,	J 13	50
Ashton,	F 13.	50
Atkins,	E 13.	30
Auburn,	D 13.	50
Autun,	C 4....	150
Aynor,	E 15..	25
Badham	.....	75
Baldock, or Beldoc,	I 9.	80
Bamberg,	H 10	1,937
Barksdale,	C 6	30
Barnes,	E 17.	25
Barnes, or Moseley,	E 4	75
Barnwell,	I 9	1,324
Barton	.....	50
Bascomville,	C 10	25
Batesburg,	F 8	1,995
Batesville	...	150
Bath,	H 7....	500
Beaufort,	L 11	2,486
Beldoc, or Baldock	...	80
Bells	.....	25
Belton,	C 5...	1,652
Bennettsville,	C 14	2,646
Pessie,	C 5...	250
Bethune,	D 12	317
Bingham,	D 14	196
Bishop,	B 7...	50
Bishopville,	E 12	1,659
Blacks,	F 8...	50
Blacksburg,	A 8	1,119
Blackstock,	C 9	192
Blackville,	H 9	1,278
Blairs,	D 9...	46
Blaney,	E 11.	25
Blenheim,	D 14	228
Bluffton,	M 10	577
Blythewood,	E 10	100
Bolen,	H 10..	160
Bonneau,	H 13	100
Bonnet	.....	50
Bookman	....	25
Bordeaux,	F 5	326
Borden,	E 11.	25
Bostick,	F 15.	62
Bowling Green, or Bowlin,	A 9	50
Bowman,	H 11	327
Bowyer,	H 12	50
Boykin,	E 11.	75
Bradley,	E 6.	279
Branchville,	H 10	1,471
Brandon	....	300
Brighton,	K 9	150
Brightsville,	C 14	100
Brunson,	J 9.	610
Buck,	G 9	150
Bucklick,	D 10	400
Bucksville,	G 16	50
Buffalo	...	2,000
Bullock Creek,	B 9	75
Burcol,	F 10..	25
Burgess	.....	25
Burton,	L 11.	100
Cades	G 14..	100
Caesars Head,	A 5	40
Calhoun,	C 4..	215
Calhoun Fs.,	E 5	296
Camden,	E 11.	3,569
Cameron,	G 11	421
Campfield,	G 15	25
Campobello,	A 6	235
Carlisle,	C 8..	367
Carris	...	25
Cartersville,	E 13	314
Cashs Dep.,	C 13	50
Cashville,	C 6	35
Cassatt,	D 12.	25
Catawba,	B 10	50
Catesville,	B 4	300
Cayce,	F 10...	175
Cedarspring,	B 7	150
Central,	C 4..	886
Chapin,	E 9...	315
Chappells,	E 7	150
Charleston,	J 13	58,833
Cheraw,	C 1..	2,875
Cherokee,	A 7.	50
Cherokee Falls,	A 8	591
Chester,	C 9..	4,754
Chesterfield,	C 12	618
Chicora,	H 13.	50
Church,	G 14.	75
Claremont,	F 11	75
Clarks Hill,	G 6	100
Claussen,	E 14	50
Clemons College,	C 4..	400
Clifton,	B 7..	6,000
Clinton,	D 7..	3,272
Clio,	C 14 ...	780
Clover	.....	1,207
Cockesbury,	D 6	756
Coldpoint	....	25
Colemans,	E 7	3,000
Colliers,	G 6..	2,062
COLUMBIA,	F 10	26,319
Congaree,	F 11	100
Connors,	H 12	100
Converse,	B 7.	1,000
Conway,	F 16.	1,228
Coolspring,	E 16	30
Cooper,	G 14..	25
Cossawhatchie,	K 10	75
Cope,	H 10...	174
Copeland,	E 13	25
Cordesville,	I 13	100
Cordova,	H 10	45
Cornwell,	C 9.	50
Coronaca,	E 6	199
Cottageville,	J 11	418
Covington,	C 14	25
Coward,	F 14.	75
Cowpens,	B 7.	1,101
Crescent,	C 6.	50
Creston,	G 11.	25
Crocketville,	J 10	200
Cromer,	D 8..	2,223
Crosbyville,	C 9	30
Cross,	A 12...	26
Cross Anchor,	C 7	200
Cross Hill,	D 7	558
Crosskeys,	C 7	120
Cummings,	J 10	25
Dacusville,	B 5	28
Daley	.....	25
Dalzell,	E 12.	60
Dantzler,	H 11	125
Darlington,	D 13	3,789
Dean,	D 4....	27
Denmark,	H 9	1,075
Dillon,	D 15..	1,757
Donalds,	D 6.	208
Dongola,	F 16	25
Dorchester	..	60
Douglass,	D 9.	25
Dovesville,	D 13	169
Drake,	D 14..	50
Drayton	...	200
Dresden,	E 5..	50
Dudley,	B 11.	25
Due West,	D 5	672
Dunbar,	D 14.	115
Duncan,	B 6..	190
Dunklin,	C 6.	200
Durant,	F 13.	25
Dyson,	E 7...	28
Earle,	G 8....	125
Early Branch,	J 10	160
Easley,	B 5..	2,983
Eastover,	F 11	237
Eau Claire	...	1,234
Ebenezer,	E 13	1,190
Eddy,	G 15...	25
Eddy Lake,	G 16	75
Edgefield,	F 7	1,777
Edgemoor,	B 10	113
Edisto Island,	K 12	4,000
Edmund,	F 9.	25
Ellingham,	E 14	45
Ehrhardt,	I 10	315
Elko,	H 9....	114
Ellenton,	I 7.	367
Elliott,	E 13.	500
Elloree,	G 11.	540
Enoree,	C 7..	2,100
Enterprise,	K 12	2,000
Estill,	J 9...	460
Ethel,	K 12..	100
Eureka,	G 8..	25
Eutawville,	H 12	405
Exchange,	K 13	300
Fairfax,	J 9...	499
Fairforest,	B 7	300
Fairmont,	B 7	100
Fair Play,	C 3	100
Fairview,	C 6.	50
Fechtig	.....	30
Felder,	G 12..	25
Ferguson,	H 12	100
Fetteressn	....	50
Fingerville,	A 7	300
FitzHugh	....	50
Flinthill,	D 10	25
Florence,	E 14	7,057
Folks Store...		50
Foreston, or Forreston,	G 13	115
Forestville,	F 14	25
Fork,	D 15...	134
Forksboals,	C 8	360
Forney,	F 16.	50
Fort Fremont,		75
Ft. Lawn,	C 10	204
Ft. Mill,	B 10	1,616
Ft. Motte,	G 11	392
Fountain Inn,	C 6	979
Franklin,	G 6	30
Frogmore,	L 11	100
Furman,	K 9.	100
Gadsden,	F 11	50
Gaffney,	H 8.	4,767
Gallivants Fy.,	E 16	40
Gantt,	B 5...	60
Gary,	D 7....	25
Gaston,	F 10..	115
Georgetown,	H 15	5,530
Gideon,	F 16.	25
Gifford,	J 9...	75
Gilbert,	F 9..	450
Gillisonville,	H 10	70
Glendale,	B 7.	800
Glenn Sprs.,	B 7	178
Godbold,	F 15	100
Goodville,	D 9	204
Golightly,	B 7	300
Goose Creek..		50
Gourdin,	H 13	200
Govan,	I 9....	111
Gowensville,	A 6	100
Grahamville..		293
Graniteville,	G 7	2,500
Gray,	K 10...	34
Gray Court,	C 6	284
Great Falls,	C 10	200
Greeleyville,	G 13	630
Green Pond,	K 11	50
Greenville,	B 6	15,741
Greenwood,	E 6	6,614
Greer,	B 6...	1,673
Grover,	E 11.	67
Guess,	B 12..	60
Gurley,	K 16	100
Guthriesville,	B 9	40
Hamburg,	H 7	484
Hamer,	D 15..	150
Hammond,	F 17	60
Hampton,	J 10	748
Hand,	F 17...	60
Hardeeville,	L 11	643
Harleyville,	I 12	190
Harmon	.....	150
Hartsville,	D 13	2,365
Harvin	.....	25
Haskell,	F 16.	100
Hattiéville,	I 8	50
Hawthorne,	H 8	65
Healing Spr..		50
Heath Spr.,	C 11	452
Hebron,	C 7..	100
Helena,	D 8..	425
Henderson-ville,	J 11..	319
Herlot,	E 12..	73
Hickory Grove, or Hickory,	B 9	285
Highland,	A 6	200
Hiltonhead,	M 11	46
Hodges,	D 6..	266
Holly Hill,	H 12	342
Homewood,	F 16	35
Honea Path,	D 5	1,763
Honeyhill,	I 16	34
Hopkins,	F 10	25
Horatio,	E 11.	25
Hornsboro,	B 12	50
Howard,	E 17.	30
Hudson	.....	25
Hunters,	B 4.	25
Huntersville,	C 6	250
Inman,	A 6...	474
Iola	.....	30
Irmo,	E 9....	267
Islandton,	J 10	50
Iva,	D 4.....	804
Jackson,	H 7.	141
Jacksonboro,	K 12	54
James Island,	K 13	2,000
Jamison,	G 10	60
Jedburg,	I 12.	107
Jefferson,	C 12	390
Jenkinsville,	D 5	56
Johns Island,	J 13	1,000
Johnston,	F 7.	943
Jonesville,	R 8	969
Jordan,	G 12..	300
Kathwood,	H 7	200
Kelton,	B 8..	92
Kempier,	D 16	62
Keowee,	C 4..	25
Kershaw,	C 11	682
Killian,	E 10.	100
Kings,	B 4...	50
Kingsburg,	F 15	75
Kings Creek....		100
Kingstree,	G 14	1,372
Kingville,	F 11	25
Kitchings Mills,	C 8..	52
Kline,	I 9....	190
Kollock,	C 13.	50
Ladies Island.		3,000
Lake City,	G 14	1,074
Lamar,	D 13..	592
Lancaster,	C 10	2,038
Lando,	C 10..	200
Landrum,	A 6	449
Lane,	G 14...	100
Laneys	.....	30
Langley,	H 7.	1,500
Latimer,	E 5.	75
Latta,	D 15...	1,358
Laurens,	D 7.	4,818
Leeds,	C 9....	350
Lees,	H 9....	50
Leesville,	I 8.	980
Lena,	J 9....	25
Lenud,	H 14..	250
Levys,	M 10..	200
Lewiedale	..	162
Lexington,	F 9	705
Liberty,	B 4..	1,058
Libertyhill,	D 10	200
Lima,	A 5...	400
Lincolnville,	I 13	341
Little Mtn.,	E 8	440
Little River,	F 18	99
Littlerock,	D 15	90
Littleton	....	25
Livingston,	G 9	108
Lockhart,	C 8	2,000
Lodge,	I 10..	200
Lofton	.....	30
Lolo,	B 7....	50
Lominack,	B 9	100
Longtown,	D 10	25
Loris,	E 17...	229
Lowndesville,	E 5	350
Lowryville,	B 9	343
Lucknow,	D 12	139
Lugoff,	E 11..	150
Lumber,	D 14.	300
Lydia,	E 13...	1,513
Lykes and,	F 10	50
Lynch,	F 14..	1,013
Lynchburg,	E 13	466
McBee,	D 12.	187
McClellanville,	I 15	954
McColl,	C 14..	1,528
McConnells-ville,	B 9..	279
McCormick,	F 6	613
McKendree,	F 7	25
Macbeth,	H 13	100
Macedon,	F 9.	50
Madden,	D 6.	150
Madison	.....	200
Majora,	C 4...	25
Mallory,	D 15.	96
Manning,	G 12	1,854
Marietta,	B 5.	100
Marion,	E 15.	3,844
Marlboro	.....	100
Mars Bluff,	E 14	450
Marshall	.....	50
Martin,	I 8...	80
Martins Pt.,	K 12	25
Martirsville,	A 7	40
Maryville	....	473
May	.....	200
Maybinton,	D 8	100
Mayesville,	F 12	751
Meggett,	E 12	1,000
Meriwether,	G 7	100
Merritts Bridge,	G 8	100
Merrittsville,	A 5	50
Middendorf,	C 12	50
Midland Park,	J 13	100
Midway,	H 10	96
Millettville,	I 8	125
Minturn	.....	90
Modoc,	G 6...	108
Moneta,	F 8..	122
MonacksCorner,	I 13	500
Monterey	....	50
Montgomery..		25
Monticello,	D 9	100
Montmorenci,	G 8	100
Moore,	B 7....	140
Morrisville,	G 15	50
Moseley, or Barnes,	E 4	75
Moselle,	I 10.	25
Moultrieville,	J 14	1,011
Mt. Carmel,	F 5	264
Mt. Croghan,	B 12	100
Mt. Holly,	I 13	50
Mt. Pleasant,	J 14	1,346
Mt. Tabor, or Tabor,	B 8..	40
Mountville,	D 7	150
Mouzons,	G 13	50
Mullins,	E 15.	1,882
Murrells Inlet,	G16	200
Myrtle Beach...		26
Navy Yard...		1,000
Nebo,	F 15...	25
Neeses,	G 10..	143
Nelson, or Simpson,	D 16	25
Neshitt	.....	50
Newberry,	D 8	5,028
New Brook-land,	F 10..	900
Newmarket,	E 6	125
Newport,	B 9.	100
New Prospect.		100
Newry,	C 4...	900
Newtonville,	C 14	25
New Zion,	F 13	75
Neyles,	J 11..	300
Nichols,	E 16.	118
Ninety Six,	E 7	758
Nixonville,	F 17	60
Norris,	B 4...	180
North,	G 10...	561
N. Augusta,	H 7	1,136
Norway,	H 9.	600
Oakland,	F 12	25
Oakley Depot,	I 13	50
Oakton,	F 15.	50
Oakway,	C 3.	50
Oats,	E 13....	35
Olanta,	F 13..	230
Olar,	I 9.....	356
Oldpoint,	E 10	250
Ora,	C 5.....	25
Orangeburg,	G 10	5,906
Osborn, or Adams Run Sta.,	K 12..	25
Osceola,	B 10.	25
Otranto,	J 13.	50
Owings,	C 6..	165
Pacolet,	B 7..	410
Padgett	.....	50
Pageland,	B 12	360
Pages Mills,	D 16	157
Palmetto,	E 14	75
Paris Island..		300
Parksville,	F 6	197
Parler,	G 11..	50
Patrick,	C 13.	98
Pauline,	B 7...	25
Pawnee	...	175
Peak,	E 9....	183
Pelham,	B 6..	300
Pelion,	F 9...	50
Pelzer,	C 5...	6,000
Pendleton,	C 4	822
Perry,	G 9....	179
Petersfield,	G 15	50
Phoenix,	E 6.	75
Pickens,	B 4..	897
Piedmont,	C 5	3,000
Pineville,	H 13	50
Pinewood	..	424
Pinopolis,	I 13	200
Plains,	C 12..	60
Plantersville,	G 15	75
Pleasant,	E 10	25
Pleasanthill,	C 11	50
Plum Branch,	F 6	144
Pomaria,	E 9.	200
Ponpon,	K 12.	300
Port Harrel-son,	G 16...	150
Port Royal,	L 11	363
Poverty Hill,	G 7	30
Pregnall,	I 12.	100
Primus,	C 11.	50
Princeton,	D 6	182
Privateer,	F 12	30
Privetts,	F 16	30
Prosperity,	E 8	737
Quick,	C 13...	200
Ramah,	A 9..	30
Rantowles	...	60
Reedy River Falls,	C 5	200
Reevesville,	I 11	205
Reidville,	B 6	177
Rembert,	E 11	100
Remo,	D 7..	50
Rhems,	G 15..	75
Richburg,	C 10	245
Richland,	C 3	25
Ridgeland,	L 10	330
Ridge Springs,	F 8	505
Ridgeville,	I 12	300
Ridgeway,	D 10	370
Rion,	D 9...	35
Robbins,	I 8..	25
Robertsville,	K 9	100
Rockhill,	B 10	7,216
Rockton,	D 10	25
Rodman,	B 10	40
Roebuck,	B 7.	90
Rome,	G 15...	50
Rowesville,	H 10	508
Ruby,	C 12...	194
Ruddell,	J 8.	80
Ruffin,	I 10...	75
Runnymede...		25
Russellville	..	50
St. Charles,	E 12	100
St. George,	J 11	957
St. Helena Island	.....	7,747
St. Matthews,	G 11.....	1,377
St. Paul,	G 12	40
St. Stephen,	H 13	408
Salem,	B 3...	138
Salkehatchie,	K 11	50
Salley,	G 9...	311
Salters Depot,	G 14	51
Saluda,	E 7...	610
Sampit,	H 15.	200
Sandover,	F 5.	25
Sandyflat,	B 6	50
Sandyrun,	F 10	1,610
Sandy Springs		50
Santuck,	C 8..	100
Sardinia,	E 13	36
Sardis,	F 15..	80
Scotia,	K 9...	189
Scranton,	F 14	308
Seivern,	C 9..	50
Selkirk	.....	75
Sellers,	D 15.	458
Seneca,	C 4..	1,313
Shandon	....	795
Sharon,	B ...	37
Sheldon,	K 11	75
Shelton,	D 9..	75
Shiloh,	F 13..	80
Shirley,	K 9..	100
Sieglingville,	I 9	113
Silver,	G 12..	200
Silverstreet,	E 8	48
Simpsons, or Nelson	...	25
Simpsonville,	C 6	521
Singleton,	G 16	25
Smallwood ...		25
Smiths Mills,	F 15	30
Smithville	...	80
Smooks,	I 10.	50
Smyrna,	A 8.	100
Snelling,	I 8.	328
Socastee,	C 16	30
Society Hill,	D 13	500
South Lynch-burg	.....	275
Sparjun	.....	400
Spartanburg,	B 7	17,517
Spartanburg Junction	...	400
Springfield,	G 9	438
Stafford,	K 9.	50
Starr,	D 4....	264
Stateburg	...	28
Steedman	....	200
Stillwood	....	200
Stilton,	G 10..	25
Stokes,	J 11..	50
Stokesbridge,	D 11	2,121
Stone	.....	25
Stoneboro,	C 11	25
Stones,	B 7...	50
Storeville,	D 5	60
Strawberry,	I 13	25
Strother,	D 9.	53
Summerton,	G 12	678
Summerville,	I 12	2,355
Summit,	F 9.	87
Sumter,	F 12.	8,109
Swansea,	G 10	523
Switzer,	B 7.	25
Switzerland	..	25
Sycamore,	I 9.	99
Table Mtn.,	B 5	25
Tabor or Mt. Tabor,	B 8.	40
Taft	.....	150
Tarboro,	K 9.	100
Tatum,	C 14..	225
Taxahaw,	C 11	70
Taylors,	B 6..	80
Terry,	A 6....	170
The Farms,	J 13	150
Tillman,	L 9.	100
Timmonsville,	D 13	1,708
Tindal,	F 12..	100
Tirzah,	B 9...	128
Toddville,	F 16	50
Toneycreek,	C 5	25
Townville,	C 4	255
Tradesville,	C 11	54
Travellers Rest,	B 5...	60
Trenton,	F 7.	257
Trio,	H 14....	198
Troy,	F 6.....	233
Tucapau,	B 6.	800
Ulmers,	I 9...	190
Union,	C 8...	5,623
Vance,	H 12..	97
Varnville,	J 10	542
Vaucluse,	G 7.	850
Verdery,	E 6..	180
Wagener,	G 9.	362
Walhalla,	B 3.	1,595
Walkersville,	B 6	31
Wallaceville,	E 9	35
Walterboro,	J 11	1,677
Walton,	D 9..	100
Wampee,	F 17	50
Wanamaker..		25
Wando,	J 14..	250
Ward,	F 8....	183
Ware Shoals,	H 6	50
Warrenville,	G 7	300
Wateree,	F 11	100
Waterloo,	D 6	191
Waverly Mills,	H 16	75
Wedgefield,	F 10	250
Weeks,	I 11..	25
Wellford,	B 6	370
Wells,	H 12..	100
West Andrews,	H 15	50
West Marion,	E 15	50
Westminster,	C 3	1,576
Weston,	F 10.	30
West Union,	C 3	328
Westville,	D 11	847
Whiteball,	K 11	300
White Oak,	D 9	60
Whitepond,	H 8	250
Whiterock,	E 9	85
Whitmire,	D 8	1,045
Wilkins,	L 11.	3,000
Wilksburg,	C 9	300
Williams,	I 10	100
Williamston,	C 5	1,957
Willington,	F 5	365
Williston,	H 9	624
Wilson, or Wilsons Mills,	G 13.	100
Windsor,	H 8.	200
Winnsboro,	D 9	1,754
Winona,	E 14.	100
Wisacky,	E 12	50
Woodford,	G 10	190
Woodruff,	C 7	1,880
Woodward,	C 10	396
Wren,	H 14...	30
Wyahannah,	G 16	50
Yamassee,	K 10	250
York	B 9	2,326
Yonges Island.	K 13	200
Zion,	E 15....	195

SOUTH DAKOTA.

First Settled in 1859.

Admitted as a Territory, March 2, 1861.

Admitted as a State, Feb. 22, 1889.

Area:

Land, 76,868 sq. miles.

Water, 747 sq. miles.

Total, 77,615 sq. miles.

Population, Last Census, 583,888.

Capital, Pierre.

COUNTIES.

Town	*Key*	*Pop.*
Armstrong,	I 6	647
Aurora,	P 11.	6,143
Beadle,	Q 8.	15,776
Bennett,	H 13	96
Bonhomme,	S 13	11,061
Brookings,	U 8	14,178
Brown,	Q 3..	25,867
Brule,	O 11..	6,451
Buffalo,	O 9..	1,689
Butte,	C 6...	4,993
Campbell,	L 2	5,244
Charles Mix,	Q 13	14,899
Clark,	S 6....	10,901
Clay,	U 14....	8,711
Codington,	T 5	14,092
Corson,	I 3..	2,929
Crow Creek,	M 9	1,075
Custer,	B 11.	4,458
Davison,	R 11	11,625
Day,	S 4.....	14,372
Deuel,	V 6...	7,768
Dewey,	J 4..	1,145
Douglas,	Q 12	6,409
Edmunds,	O 4	7,654
Fall River,	B 12	7,763
Faulk,	O 5...	6,716
Grant,	V 5...	10,303
Gregory,	O 13.	13,211
Haakon,	H 8....	.....
Hamlin,	T 7.....	7,475
Hand,	O 7.....	7,870
Hanson,	S 11....	6,237
Harding,	C 3....	4,228
Hughes,	L 8....	6,271
Hutchinson,	S 12	12,319
Hyde,	N 7.....	3,507
Jackson,	G 10..	.....
Jerauld,	P 9....	5,120
Kingsbury,	S 8..	12,560
Lake,	U 9....	10,711
Lawrence,	A 8	19,694
Lincoln,	V 12.	12,712
Lyman,	L 10.	10,848
McCook,	T 11	9,589
McPherson,	N 2	6,791
Marshall,	S 2	8,021
Meade,	D 7..	12,640
Mellette,	K 11	3,700
Miner,	S 9...	7,661
Minnehaha,	V 11	29,631
Moody,	V 9..	8,695
Pennington,	C 9	12,453
Perkins,	E 3.	11,348
Pine Ridge,	F 12	6,607
Potter,	L 5..	4,468
Roberts,	U 3.	14,897
Rosebud,	L 12	3,960
Sanborn,	R 9.	6,607
Shannon,	E 13	.....
Spink,	Q 6...	15,981
Stanley,	I 8.	14,975
Sully,	L 7...	2,462
Todd,	J 12...	2,164
Tripp,	M 12..	8,323
Turner,	U 12.	13,840
Union,	V 14..	10,675
Walworth,	L 4	6,488
Washabaugh,	H 11	.....
Washington,	E 12	.....
Yankton,	T 13	13,135
Ziebach,	H 5.	292
Total	583,888	

TOWNS.

| *Town* | *Key* | *Pop.* |

SOUTH DAKOTA—CONT'D.

Dyer, U 9... 8
Eagle, O 11.. 30
E. Sioux Falls, V 11 268
Eden, T 3... 30
Edgemont, A 12 812
Edna, M 11.. 10
Edwin, N 7... 6
Effington, U 2 46
Egan, V 9... 516
Elbon, G 8... 5
Elk Mountain, A 10 5
Elk Point, V 15 1,200
Elkton, V 8. 742
Ellis, V 11 10
Ellsville, N 6 5
Elmspringe, E 8 10
Elrod, S 6... 20
Emery, S 11. 146
Empire, C 7. 10
Englewood, A 8 100
Epiphany, S 10 50
Erwin, T 7... 220
Esmond, S 8... 25
Estelline, U 7 500
Ethan, R 11.. 342
Eureka, M 2.. 961
Fairbank, K 6 3
Fairburn, G 11 25
Fairfax, P 13 500
Fairview, V 13 107
Faith, F 5... 100
Farmer, S 11 70
Farmingdale, D 10 50
Farnsworth, S 9 10
Farwell, R 10 70
Faulkton, O 5 802
Fedora, S 9.. 75
Ferney, R 4.. 200
Flandreau, V 9 1,481
Florence, T 5. 246
Folsom, D 10. 30
Forest City, K 6 100
Forestville, or Forestville, U 5 25
Ft. Bennett, J 7 40
Ft. Pierre, K 8 792
Frank, T 3.... 10
Frankfort, Q 6 108
Frederick, P 2 147
Freeman, T 12 615
Fullerville, T 14 6
Fulton, S 11.. 175
Galena, B 8.. 100
Gamble, G 13. 5
Gannvalley, O 9 100
Garden City, S 6 300
Garretson, V 10 668
Gary, V 6... 477
Gayville, U 14 257
Geddes, P 12 700
Gettysburg, L 5 936
Giddings, M 8 5
Glendale, O 8 5
Glenham, K 3 182
Goodwin, U 6 145
Goodyville, T 6 5
Grandield, I 8 10
Grand River, E 2 10
Greenfield, V 14 10
Greenmount, A 8 150
Greenway, M 2 150
Greenwood, Q 14 300
Gregory, N 13 1,142
Grenville, T 3 100
Grindstone, G 9 10
Groton, V 10 5
Gurley, R 1.. 1,108
Gurley, I 6... 16
Gustave, A 4 4
Hanna, A 8. 10
Hanse, S 3.. 8
Hansen, P 3. 10
Harding, B 4. 6
Hardingrove, G 7 10
Harrisburg, V 12 164
Harrison, Q 12 100
Harrold, M 7. 230
Hartford, U 11 648
Hartley, G 8.. 5
Hartman, U 10 25
Hawley, N 7 5
Hayes, I 8... 50
Hayti, T 7... 175
Hazel, T 6... 229
Hecla, Q 2.. 462
Helmick, P 6. 6
Henry, T 6.. 141
Hereford, D 8 4
Hermosa, C 10 111
Herrold, L 2.. 411
Herrick, O 13 142
Hetland, T 8 223
Highland, J 10 15
Highmore, N 7 1,184
Hilland, G 8 5
Hill City, B 10 271
Hillside, R 12 15
Hillsview, N 13 35
Hilmoe, L 10 5
Hitchcock, Q 7 259
Holabird, M 7 50
Holmquist, S 4 100
Hooker, U 3.. 25
Hoover, C 5.. 5
Hopewell, J 7 10
Hosmer, N 3. 217
Hot Springs, B 12 2,140
Houdek, N 6.. 5
Houghton, Q 2 50
Houston, M 11 10
Hoven, M 5.. 200
Howard, S 10 1,073
Howell, O 6. 10
Hudson, V 13 404
Huffton, R 3 12
Humboldt, U 11 500
Hurley, U 12 500
Huron, O 8.. 9,791
Hyde, P 9... 5
Ida, N 7.... 25
Imlay, E 10.. 5
Inavale, H 8. 5
Interior, G 10 70
Ionia, N 11... 100
Ipswich, O 4 810
Irene, U 13.. 263
Iron Creek "Y", or Cyanide, A 8 10
Iroquois, S 8. 578
Isabel, H 4... 50
James, Q 4.. 35
Jamesville, T 13 40
Java, M 3.. 473
Jefferson, V 15 400
Jolley, R 7... 10
Jonesville, D 8 5
Joubert, P 12 6
Junius, T 9.. 50
Kadoka, H 10 225
Kampeska, T 6 50
Karlsen, B 2 5
Kaylor, S 13. 25
Kennebec, M 10 252
Keystone, B 10 250
Kidder, S 2.. 25
Kimball, O 11 713
Kimbo, H 8. 5
Klatt, F 9... 5
Knall, M 8... 5
Kolls, J 9.... 8
Komstad, U 13 5
Krauzburg, U 6 100
Kyle, F 12.. 8
Labolt, U 5.. 25
Lacy, J 7.... 5
Ladelle, R. 7. 10
Lake Andes, Q 13 920
Lake Norden, T 7 202
Lakeport, T 14 10
L. Preston, T 8 1,000
Lamro, M 12. 350
Lamson, B 13 5
Lance Creek, J 8 5
Lane, Q 9.... 294
Langford, R 3 463
Laurel, K 6. 7
Lead, A 8... 8,392
Lebanon, M 5 400
Le Beau, K 4. 210
Leeville, V 13 5
Lehr, K 9.... 5
Lemmon, F 2 1,255
Lennox, U 12. 745
Leola, O 9... 484
Leroy, U 9... 5
Leslie, H 7... 20
Lesterville, S 13 279
Letcher, R 10 402
Lewiston, K 7 5
Lily, S 5..... 175
Limestone, C 9 3
Lindsay, or Collamer, I 7 5
Littlebend, J 6 5
Little Eagle, J 3 400
Lodgepole, E 2 5
Loggiale, N 4 10
Loomis, R 10. 15
Loretta, R 14. 15
Lower Brule, N 9 20
Lowry, M 4.. 90
Loyalton, N 2 40
Lucas, O 12.. 50
Ludlow, Q 8.. 5
Luffman, T 5. 20
Lund, L 10... 5
Lyons, U 10.. 50
Lyonville, O 10 4
McCambridge, M 7 5
McClure, K 9. 7
McCook, V 15 20
McIntosh, H 2 409
McKain, V 8. 5
McLaughlin, J 2 25
Madison, U 9. 3,137
Mahto, J 2... 5
Maitland, A 8 75
Manchester, S 8 140
Manderson, E 13 10
Mansbridge, Q 12 5
Mansfield, P 4 150
Marietta, G 8 25
Marindahl, T 13 10
Marion, or Marion Jc., T 12 462
Marlow, T 2.. 20
Marston, L 7. 5
Martel, N 3.. 10
Marvin, U 4.. 100
Mathews, S 8. 5
Mazeppa, T 5 10
Meadow, F 3. 5
Meckling, U 14 20
Meers, J 8... 25
Mellette, Q 5. 472
Menno, S 12.. 5
Merriam, B 9.. 210
Midland, I 9. 2,015
Milbank, V 4. 15
Milesville, G 8 15
Millard, O 5.. 1,202
Miller, O 7... 25
Milltown, S 12
Mina, or Cortlandt, P 4.. 50
Minnekahta, A 12 25
Miranda, O 6. 25
Missionhill, T 14 200
Mitchell, R 11 6,515
Mobridge, K 3 1,200
Moe, V 13.... 10
Molan, T 13.. 15
Monroe, T 11. 169
Montrose, T 11 442
Morcau, F 4.. 5
Moreland, V 11 25
Morristown, G 2 5
Mound City, L 3 40
Mt. Vernon, Q 11 614
Mullen, O 12. 7
Murdo, or Murdo-Mc Kenzie, J 10 372
Mystic, B 9.. 40
Stamford, I 10 50
Starcher, O 11 20
Stephan, N 3. 3
Stickney, Q 11 300
Stockholm, U 5 200
Stoneville, E 6 5
Stoneybutte, K 9 5
Storla, Q 10.. 5
Strandburg, U 5 150
Stratford, Q 4 300
Stroot, E 2... 5
Stroustom, T 5 40
Sturgis, B 5.. 1,739
Sulphur, D 6. 5
Summit, U 4. 346
Sunnyside, T 3 30
Sutley, M 3.. 10
Sweeney, L 10 25
Sylvia, M 11. 15
Tabor, S 14... 273
Tacoma Park, G 2 5
Tama, E 6.. 10
Tea, V 12.... 134
Templeton, P 9 10
Tennis, N 6.. 5
Tepee, A 9... 2
Terraville, A 8 500
Terry, A 8... 500
Thomas, T 6.. 50
Thunder Butte, G 4 5
Thunder Hawk, G 4 5
Tilford, B 8.. 50
Timber Lake, I 4 100
Tinton, A 8.. 10
Tolstoy, N 5.. 142
Topbar, G 8.. 10
Toronto, V 7. 124
Treat, V 10... 200
Tripp, R 13.. 675
Troy, U 5... 30
Tulare, Q 7.. 250
Turton, R 5.. 240
Twin Brooks, U 5 190
Twobit, B 8.. 10
Tyndall, S 13. 1,107
Unityville, T 10 25
Utica, T 13... 103
Vale, B 7.... 16
Valley Springs, V 11 331
Valleyview, N 8 5
Vandervoort, R 7 10
Van Metre, J 9 20
Veblen, T 2.. 173
Vega, O 10... 20
Vera, K 10... 10
Verdon, R 4.. 136
Vermillion, U 14 2,187
Vernon, U 2.. 50
Vesta, D 9... 5
Viborg, U 13. 416
Vienna, S 7... 453
Viewfield, D 8. 75
Vig, T 2.... 10
Vilas, S 9... 150
Vinton, K 7.. 5
Virgil, Q 8... 100
Vivian, L 10.. 50
Vodnany, S 13 10
Volga, U 8... 568
Volin, U 14... 286
Wagner, Q 13 964
Wakonda, U 13 326
Wakpala, K 3 50
Wall, E 9.... 167
Wallace, T 5. 207
Ward, V 9... 72
Warner, Q 4. 125
Wasta, E 9.. 120
Watauga, H 2 10
Waterbury, P 8 14
Watertown, T 6 7,010
Waubay, T 4. 863
Waverly, U 5 30
Webster, S 4. 1,713
Wecota, O 5.. 75
Wellsburg, G 8 5
Wendte, J 9.. 10
Wentworth, U 9 320
Wessington, P 8 576
Wessington Springs, P 9 1,093
Westerville, U 14 15
West Fork, H 8 5
Westover, J 11 15
Westport, P 3 65
Weta, G 10... 60
Wetonka, P 3 100
Wheeler, P 13 50
White, V 8... 468
Whitehorse, J 4 900
White Lake, P 11 507
Whiteowl, E 7 26
WhiteRiv., K 11 30
White Rock, V 2 368
Whitewood, B 7 390
Willard, G 10 10
Willow Lake, S 7 437
Wilmot, U 4. 427
Winfred, T 9. 243
Winner, M 12 300
Winthrop, R 7 10
Wist, T 3.... 25
Witten, L 12. 100
Wittenberg, S 12 10
Wolsey, Q 8.. 436
Woonsocket, Q 9 1,027
Worthing, V 12 179
Yahota, T 5.. 10
Yale, R 8.... 115
Yankton, T 14 3,787
Zeal, F 7..... 5
Zeigler, N 6.. 3
Zell, P 6..... 50
Zickrick, L 11 25

TENNESSEE.

First Settled at Fort Loudon, 1857.
Admitted as a State, June 1, 1796.
Area:
Land, 41,687 square miles.
Water, 335 square miles.
Total, 42,022 square miles.
Population, Last Census, 2,184,789.
Capital, Nashville.

COUNTIES.

County	Key	Pop.
Anderson, E 14		17,717
Bedford, H 9.		22,667
Benton, F 5..		12,432
Bledsoe, G 12		[illegible]
Blount, G 15.		26,809
Bradley, I 13.		16,236
Campbell, E 14		25,187
Cannon, G 10.		10,825
Carroll, F 5..		23,651
Carter, F 18		15,822
Cheatham, F 8		14,540
Chester, H. 4.		9,090
Claiborne, E 15		23,504
Clay, E 14...		9,009
Cocke, F 16..		19,209
Coffee, H 10.		14,622
Crockett, G 3.		16,076
Cumberland, F 12		9,327
Davidson, F 8		149,473
Decatur, E 5..		10,693
Dekalb, G 10.		15,434
Dickson, F 7.		19,675
Dyer, F 2....		27,791
Fayette, I 2..		20,275
Fentress, P 12		7,166
Franklin, I 10		20,191
Gibson, F 3..		41,000
Giles, I 8..		22,629
Grainger, F 15		13,888
Greene, F 17.		31,083
Grundy, H 11.		[illegible]
Hamblen, F 16		14,000
Hamilton, I 12		89,267
Hancock, E 16		10,778
Hardeman, I 3		23,011
Hardin, I 5..		17,521
Hawkins, E 17		25,587
Haywood, H 3		25,900
Henderson, G 5		15,020
Henry, F 5..		25,434
Hickman, G 7		16,527
Houston, F 6.		6,224
Humphreys, F 6		13,908
Jackson, F 11		13,036
James, I 12...		5,210
Jefferson, F 16		17,755
Johnson, E 13		13,191
Knox, F 15...		94,187
Lake, E 2....		8,704
Lauderdale, G 2		21,105
Lawrence, I 7		17,569
Lewis, H 7..		6,033
Lincoln, I 9..		25,908
Loudon, G 4..		13,612
McMinn, H 13		21,046
McNairy, I 2.		16,358
Macon, E 10..		14,559
Madison, G 4.		39,537
Marion, I 11..		18,820
Marshall, H 8		16,872
Maury, H 8..		40,476
Meigs, H 13..		6,131
Monroe, H 14.		20,716
Montgomery, E 7		33,672
Moore, H 9...		4,800
Morgan, F 13.		11,458
Obion, E 3...		29,946
Overton, F 12		15,854
Perry, G 6..		8,815
Pickett, E 12.		5,087
Polk, I 13...		14,196
Putnam, F 11		20,023
Rhea, H 12...		15,190
Roane, G 13..		22,869
Robertson, E 8		27,466
Rutherford, Q 9		33,199
Scott, E 13...		12,947
Sequatchie, H 11		4,202
Sevier, G 16..		22,296
Shelby, I 1...		191,125
Smith, F 10..		18,548
Stewart, E 6.		14,860
Sullivan, E 18		28,120
Sumner, E 9.		25,621
Tipton, H 1..		29,459
Trousdale, E 10		5,874
Unicoi, F 18..		7,201
Union, F 15..		11,414
Van Buren, G 11		2,784
Warren, G 10		16,534
Washington, F 18		28,968
Wayne, I 6...		12,002
Weakley, F 4.		31,929
White, G 11..		15,420
Williamson, G 8		24,213
Wilson, F 9..		27,394
Total.....		2,184,789

TOWNS.

Town	Key	Pop.
Adams, E 8..		542
Adamsville, I 5		700
Ashton, G 7...		122
Afton, U 17..		100
Agee, F 14...		100
Alamo, G 8..		340
Alanthus, E 16		100
Alexandria		800
Algood, F 11.		150
Allardt, E 12.		325
Allens Cr., H 6		400
Allisona, G 8.		100
Almaville, G 9		92
Almy, E 13...		200
Altamont, H 11		135
Alto, H 10...		150
Altonpark, L 17		100
Anderson, I 10		300
Annadel, F 13		75
Anthras		150
Apalachia ...		100
Apison, L 19.		100
Arcadia, E 18		200
Arlington, H 2		477
Arthur, E 15.		200
Ashland City, F 8		641
Ashport, G 2.		600
Aspen Hill, I 8		200
Athens, H 13.		2,264
Atoka, H 2...		250
Atpontley, H 12		100
Atwood, F 4..		200
Auburn, G 10.		114
Aulon, I 1...		125
Avondale		1,000
Balleyton, F 17		250
Bakerville, G 6		144
Ballcamp, F 14		200
Barley, H 14.		150
Bart		200
Bartlett, H 1.		263
Baxter		200
Beans Creek, I 9		150
Beardstown, G 2		200
Bear Spring, E 6		500
Beechgrove, G 9		100
Beersheba Sprgs., H 11		138
Belfast, H 8.		110
Bellbuckle, H 9		166
Belleview, I 8		150
Bells, G 3...		1,000
Bellsburg, F 7		180
Belltown, H 14		150
Bemis		200
Benton, I 13..		300
Bethel, I 3...		167
Bethel Springs, F 4		200
Bethpage, E 9		142
Big Rock, E 6		125
Big Sandy, F 5		350
Binghamton, I 1		1,673
Birchwood, H 12		100
Blanche, I 8..		250
Bloomingdale, E 18		100
Bloomington Springs, F 11		165
Blountville, E 18		224
Bluff City, E 18		510
Bolivar, H 3.		1,070
Bon Air, G 11.		517
Boyce, or East Chattanooga, K 18		5,000
Bradley, H 2..		150
Bradford, E 4		300
Bransford, E 9		112
Brieeville, F 14		1,274
Brighton, H 2		211
Bristol, E 18.		7,148
Brownsville, G 3		2,882
Brunswick, H 2		250
Brushy Mountain		88
Buena Vista, G 5		106
Buffalo Valley, F 10		107
Buladeen, E 19		100
Bullsgap, F 17		125
Bumpus Mills, G 6		125
Bunker Hill, I 8		100
Buntyn, I 1..		500
Burns, F 7...		200
Burwood, G 8		150
Butler, E 19..		500
Byrdstown, E 12		87
Cades, G 4...		161
Calinsville, F 10		194
Calhoun, H 13		222
Camden, F 5.		632
Campbells ...		100
Campbellsville, H 7		150
Caney Branch, F 10		150
Caplerville, I 1		150
Carlisle, E 6..		150
Carters Creek, G 8		150
Carthage, F 10		904
Carrville, F 14		250
Castalian Springs, E 9		150
Catlettsburg, G 16		100
Cedar Hill, E 8		500
Celina, E 11..		312
Centerville, G 7		1,097
Chapel Hill, G 8		149
Charleston, H 13		400
Charlotte, F 7		236
Cleaska, E 14.		100
Chattanooga, L 17		44,604
Chestnut Hill, G 16		100
Chestnut Mound, F 10		224
Chickamauga, or Shepherd, L 18		100
Christiana, G 9		150
Clairfield, E 15		200
Clarksburg, G 5		226
Clarksville, E 7		8,578
Claybrook, G 4		150
Clearwater, H 12		[illegible]
Cleveland, I 13		7,519
Clifton, H 5..		773
Cliffty, G 12..		596
Clinton, F 14.		1,090
Coal Creek, F 14		1,102
Coalfield, F 13		300
Coalmont, E 11		1,000
Coe Hill, H 12		100
College Grove, G 8		112
Collierville, I 2		802
Columbia, H 8		5,102
Como, F 4...		128
Conasauga, I 13		100
Concord, G 14		500
Cookeville, F 11		1,848
Cook Race....		450
Copper Hill, I 14		1,500
Cornersville, H 8		200
Cottagegrove, E 4		215
Cotula		150
Countyline, H 9		150
Covington, H 2		2,990
Cowan, I 10..		624
Crab Orchard, H 12		300
Crainesville, I 4		100
Crandull, E 19		150
Cross Plains, F 8		100
Crossville, G 12		703
Cullcoka, H 8		334
Cumberland City		490
Cumberland Furnace, F 6		300
Cumberland Gap, E 15..		347
Curve, G 2...		100
Daisy, J 18...		310
Dancyville, H 3		100
Dandridge, F 16		447
Dante, F 14..		150
Danville, E 6.		107
Darden, G 6..		200
Dayton, H 12.		1,901
Decatur, H 13		175
Decaturville, H 3		300
Deer Lodge, F 13		150
Delano, I 13..		100
Delirose, I 8.		150
Del Rio, G 17		100
Denmark, H 3		300
Deposit, F 14.		100
Dickson, F 7..		1,850
Difficult, E 10		280
Dixon Spring, F 10		250
Double Bridges, G 2		100
Double Springs, F 11		140
Dover, E 6...		400
Dowelltown, F 10		233
Doyle, G 21..		200
Dresden, F 4.		708
Drokes		150
Ducktown, I 14		1,100
Dunlap, H 11.		1,166
Durhamville, G 2		150
Dyer, F 3....		1,166
Dyersburg, F 2		4,149
Eagleville, G 9		317
E. Chattanooga, or Boyce, K 18		5,000
Eastlake, L 18		250
Eastland, G 11		334
Eaton, F 3...		125
Ebenezer, G 15		100
Echo, E 10...		100
Edenwold F 9		143
Elizabethton, E 19		2,478
Elkton, I 8...		178
Elk Valley, E 14		200
Elora, I 9....		100
Embreeville, F 18		300
Emory Gap, G 13		150
Englewood, H 13		600
Enville, H 5..		135
Erin, F 9.....		942
Erwin, F 18..		1,149
Estill Springs, H 10		138
Etbridge, H 7		157
Etowah, H 14		100
Eurekaton, H 3		150
Evensville, H 12		200
Fall Branch, E 19		120
Farmington, H 8		145
Fayetteville, I 9		3,439
Ferro		200
Finley, F 2...		304
Flippin, G 2..		100
Flynnslick, F 11		150
Foresthill, I 2		650
Fork Ridge, E 15		300
Fosterville, G 9		300
Fountain City, F 15		500
Fountain Head, E 9		169
Fowlkes, F 2.		240
Foxbranch, E 16		224
Franklin, G 8		2,924
Friendship, G 3		225
Friendsville, G 14		500
Fulton, G 1...		100
Gadsden, G 3.		229
Gainesboro, E 11		408
Gallatin, E 9.		2,399
Gallaway, H 2		100
Gardner, E 4.		253
Gates, G 2...		293
Gatliff, E 14..		150
Georgetown, H 12		150
Germantown, I 1		249
Gibson, G 4..		250
Gluss, F 3....		250
Gleason, F 4..		388
Glencliff, F 8		154
Glenmary, F 13		500
Godwin, G 8.		100
Golddust, G 1		200
Goodlettsville, F 3		1,000
Goodrich, G 7		358
Gordonsburg, M 7		422
Gordonsville, F 10		245
Grand Junction, I 3		491
Granville, F 10		227
Green Brier, E 3		
Grayssville, H 12		389
Greeneville, F 17		1,920
Greenfield, F 4		1,716
Grimsley, ...		[illegible]
Gruetli, H 11.		300
Guelph, F 2..		200
Guild, K 16..		500
Halesponit, G 2		200
Halls, G 2...		882
Hamburg, I 5.		150
Hampton, F 19		600
Hampton Sta., E 7		125
Hardin Valley, F 14		100
Harrican, ...		150
Harriman, G 14		3,061
Harrison, K 19		200
Hartsville, E 10		1,000
Hebbertsburg, F 13		100
Helskel, F 14.		200
Helenwood, E 13		300
Helmar, ...		300
Henderson, H 4		1,087
Hendersonville, F 9		215
Henning, G 2.		582
Henry, F 5...		198
Henryville, H 7		150
Hickman, F 10		235
Hickory Val., I 8		200
Highcliff, E 14		500
Hillham, E 11.		200
Hill City, K 17		3,000
Hohenwald, H 7		1,000
Holladay, G 5		190
Hollow Rock, F 5		263
Hornbeak, E 3		400
Humboldt, G 3		3,446
Huntingdon, F 5		1,112
Huntland, I 9.		400
Huntsville, E 13		300
Idaville, H 2.		200
Indian Spring, E 18		300
Inman, K 16..		520
Iron City, I 6.		321
Isabella, I 14.		500
Ismond, ...		150
Isoline, F 12..		253
Jacksboro, F 14		831
Jackson, G 4..		15,779
Jamestown, E 12		350
Jasper, K 15..		1,000
Jearoldstown, E 17		100
Jefferson, G 9.		1,328
Jefferson City, P 16		2,000
Jellico, E 14..		1,862
Johnson City, F 18		8,502
Jonesboro, F 18		328 806
Kelso, I 9....		125
Kenton, F 3..		815
Kerrville, H 1		220
Kimmins, H 7		300
Kingsport, E 17		350
Kingston, G 13		824
Kingston Spgs., F 8		110
Knoxville, G 15		36,346
Lafayette, E 10		678
Lafolette, E 14		2,816
LaGrange, I 3.		300
Laguardo, F 9		100
Lancing, F 13.		100
Laurel Bloomery, E 19		206
La Vergne, F 9		200
Lawrenceburg, I 7		1,687
Lebanon, F 9.		3,659
Lenoir City, G 14		3,392
Lenox, F 2....		500
Lewisburg, H 8		1,830
Lexington, G 5		1,497
Liberty, F 10.		290
Limestone, F 18		200
Limestone Cove, I 18..		200
Linden, H 6..		330
Livingston, E 12		1,420
Lobelville, G 6		275
Long View, G 9		180
Lonsdale, ...		2,391
Lookout Mountain, L 7...		631
Loudon, G 14.		995
Louisville, G 14		314
Lovedale, E 17		200
Lucy, H 1....		100
Luray, G 4...		200
Luttrell, F 15.		500
Lynchburg, H 9		408
Lynville, H 8.		596
McEwen, F 6.		661
McKenzie, F 4		1,322
McLemores, F 15		300
McMillan, F 15		125
McMinnville, G 10		2,290
McNairy, H 4		145
Macon, I 2....		200
Madisonville, H 14		700
Manchester, E 10		963
Manlyville, F 5		105
Martin, E 4...		2,228
Martins Mills, I 6		200
Maryville, G 15		2,381
Mason, H 2...		391
Maury City, G 3		250
Mayland, F 12		192
Maynardsville, E 15		200
Medina, G 4..		320
Medon, H 4...		250
Memphis, ...		300
Menglewood, F 2		300
Middleton, I 3		273
Milan, G 4...		1,655
Milligan, F 18		300
Millington, H 1		554
Mitchell, E 9.		150
Mohawk, F 17.		300
Molino, I 8...		103
Mont Eagle, H 21		600
Monterey, F 12		1,117
Montlake		225
Mooresburg, F 16		208
Morganton, G 14		100
Morrison, H 10		149
Morristown, F 16		4,007
Moscow, I 2..		211
Moshelm, F 17		498
Mountain City, E 19		592
Mountain View		1,436
Mt. Pleasant, H 7		1,972
Mulberry, I 9		198
Mulberrygap, E 16		200
Munford, H 1		329
Murfreesboro, G 9..		4,670
NASHVILLE, F 8		110,364
Newbern, F 3		1,602
Newcomb, E 14		497
New Market, E 1..		500
New Middleton, F 10		200
Newport, G 16		2,003
New Providence, E 7		321
New River, E 13		300
Newsoms Stat., F 8		150
New Tazewell, E 15		150
Niota, H 13...		152
Nolensville, G 8		150
Norman, F 14		500
Normandy, H 9		204
Nunnelly, G 7		402
Oakdale, F 13		262
Oak Hill, F 11		[illegible]
Oakland, H 2		[illegible]
Oakville, I 1.		[illegible]
Obion, F 3...		1,200
Oliver Spgs., F 14		373
Oneida, E 13.		3[illegible]
Only, G 6....		500
Ooltewah, K 19		500
Orchard Knob		1,000
Orlinda, E 8.		157
Orme		653
Ottway		154
Palmersville, E 4		121
Paris, I 7...		881
Park		125
Parrottsville, E 17		100
Parsons, G 5.		707
Pearley, H 1		200
Perryville, H 5		112
Persia, F 17.		100
Petersburg, H 9		178
Petros, F 13.		187
Philadelphia, G 14		392
Pickwick, I 5.		[illegible]
Pigeonforge, G 15		202
Pikeville, H 12		398
Pinewood, G 7		600
Pinson, H 4..		204
Pioneer, E 14		225
Pisgah		287
Pleasantgrove		204
Pleasant Hill, G12		225
Pleasant View, E 8		221
Portland, E 9		775
Powell Stat., F 14		300
Probst		150
Prospect Sta., I 8		176
Pulaski, I 8.		2,028
Puryear		274
Quebeck, G 11		170
Raleigh, H 1.		241
Ramer, I 1..		150
Randolph, H 1		100
Rathburn, or Soddy, I 18		1,173
Ravenscroft		181
Readyville, G 9		100
Redbolling Sprs., E 10		200
Rexford		150
Rhea Sprs., G 13		300
Rheatown, E 17		154
Riceville, H 13		400
Richard City, I 11		224
Rickman		105
Ridgedale, L 18		1,500
Ridgley, F 2.		7[illegible]
Ripley, G 2..		2,[illegible]
Rives, E 3...		1[illegible]
Roan Mtn., F 19		300
Robbins, F 13		1[illegible]
Roberta		200
Rockford, G 15		700
Rockwood, G 9		[illegible]
Roellen, F 3.		751
Rogersville, E 17		1,242
Rome, F 10...		[illegible]
Roope, K 16..		2[illegible]
Rossville, I 2		4[illegible]
Rugby, F 13.		[illegible]
Ruskin, F 7..		[illegible]
Russellville, F 16		[illegible]
Rutherford, I 7		[illegible]
Rutledge, F 16		[illegible]
Sadlersville, E 8		[illegible]
St. Clair, F 16		2,122
St. Elmo, L 17		2,[illegible]
St. Joseph, I 7		250
Sale Creek, H 12		186
Saltillo, H 5.		[illegible]
Samburg, E 2		[illegible]
Santa Fe, G 7		[illegible]
Sardis, H 7		[illegible]
Saulsbury, I 1		[illegible]
Savannah, I 5		2,[illegible]
Scivally, I 9.		200
Scotts Hill, H 5		250
Selmer, I 4..		720
Sequatchie, K 15		192
Sevierville, G 15		675
Sewanee, I 10		500
Shadeland ..		2[illegible]
Shadowford, K 18		250
Sharon, F 4..		598
Shawanee, E 15		200
Shelbyville, H 9		2,869
Shepherd, or Chickamauga, I 18		102
Sherwood, I 10		405
Smithville, G 10		647
Smoky Jc., F 14		200

Smyrna, G 9. 215
Sneedville, E 16 200
Soddy, or Rathburn, I 18 1,173
Somerville, H 2 1,387
S. Carthage .. 750
S. Fulton ... 1,391
S. Pittsburg, I 11 2,106
Southside, E 7 300
Sparta, G 11. 1,409
Speedwell, E 15 200
Spencer, G 11 218
Spot 450
Springfield, E 8 2,085
Spring Hill, G 8 695
Springville, F 5 117
Stanton, H 2. 500
Stewart, F 6. 162
Stokes, F 3... 100
Strathmore .. 200
Straw Plains, F 15 150
Sugartree, G 5 200
Summertown, H 7 400
Sunbright, K 19 108
Sunbright, F 13 214
Sutherland, E 19 200
Swoetwater, H 14 1,850
Sycamore, I 18 200
Talbott, F 16 200
Tasso, I 13.. ×
Tazewell, E 15 886
Tazewell Stat., E 15 150
Telford, F 18. 150
Teller, E 16. 250
Tellico Plains, H 14 300
Temperance Hall, F 10.. 156
Thomastown . 391
Thomsons Sta., G 8.. 200
Tiptonville, E 2 843
Toone, H 3.. 245
Townsend, G 15 800
Tracy City, I 11 3,000
Trenton, F 3. 2,402
Trenton, E 15 150
Trezevant, F 4 500
Trimble, F 3. 556
Troy, E 3.... 529
Tullahoma, H 10 3,049
Tusculum, F 17 150
Unicoi, F 18. 250
Union City, E 3 4,389
Unionville G 9 176
Vanghnsville, E 19 100
Victoria, K 16 259
Vildo, H 3... 120
Viola, H 10... 177
Vonore, H 14. 200
Waldenburg 500
Walnut Grove, I 5 500
Walnut Hill, F 9 100
Warner, G 7. 600
Wartburg, F 13 206
Wartrace, H 9 659
Watauga, E 18 100
Watauga Val., E 19 150
Waterloo, F 10 517
Wauhatchie, L 17 100
Waverly, F 6 947
Waynesboro, H 6 357
Welch Stat... 150
Wellwood, G 3 200
Westmoreland, E 9 298
Westpoint, I 7 370
Westport, G 5 172
White Bluffs, F 7 419
White House, E 9 100
White's Bend, F 8 200
White Pine, F 16 500
Whitesburg, F 16 400
Whiteside, L 16 583
Whiteville, H 3 741
Whitewell, J 16 3,000
Whittle Spring 200
Wier, F 10.. 125
Wilder, F 12. 300
Willette, E 10 250
Williston, I 2 135
Willow Grove, F 11 100
Winchester, I 10 1,351
Winesap, G 12 150
Winona 350
Witts Foundry, F 16 250
Woodbury, G 10 604
Woodland Mills, E 3 250
Woodville, G 2 100
Woodridge, E 14 600
Yorkville, F 3 300

TEXAS.

First Settled at San Antonio, 1692.
Admitted as a State, Dec. 29, 1845.
Area:
Land, 262,398 sq. miles.
Water, 3,498 sq. miles.
Total, 265,896 sq. miles.
Population, Last Census, 3,896,542.
Capital, Austin.

COUNTIES.

County	*Key*	*Pop.*
Anderson,	L 26	29,650
Andrews,	K 11	975
Angelina,	M 28	17,705
Aransas,	U 23.	2,106
Archer,	H 19..	6,525
Armstrong,	D 14.....	2,682
Atascosa,	S 20.	20,004
Austin,	P 25..	17,699
Bailey,	F 11...	312
Bandera,	Q 18.	1,921
Bastrop,	P 23.	25,344
Baylor,	H 18..	8,414
Bee,	T 22	12,690
Bell,	N 22 ..	19,186
Bexar,	R 20...	119,676
Blanco,	P 20..	4,311
Borden,	J 14..	3,386
Bosque,	L 22	19,013
Bowie,	H 29.	4,827
Brazoria,	R 27	13,299
Brazos,	N 25..	18,919
Brewster,	P 9.	6,229
Briscoe,	E 14...	2,162
Brooks,	W 20...	×
Brown,	L 19..	22,935
Burleson,	O 24	18,687
Burnet,	N 21.	16,735
Caldwell,	Q 22	24,237
Calhoun,	T 24	3,635
Callahan,	K 18	12,973
Cameron,	X 22	27,158
Camp,	I 27...	9,551
Carson,	C 14..	2,127
Cass,	I 29...	27,587
Castro,	E 12..	1,850
Chambers,	Q 28	4,274
Cherokee,	L 27	29,038
Childress,	D 16	3,536
Clay,	G 21....	17,043
Cochran,	H 11.	65
Coke,	L 16....	6,412
Coleman,	L 18.	22,178
Collin,	H 24...	49,021
Collingsworth,	D 10	5,224
Colorado,	Q 24.	18,897
Comal,	Q 21...	8,434
Comanche,	L 20.	27,166
Concho,	M 17...	6,554
Cooke,	G 22....	26,608
Coryell,	M 21...	21,703
Cottle,	F 16....	4,896
Crane,	M 11...	531
Crockett,	O 14.	1,290
Crosby,	H 14...	1,765
Culberson,	L 7.	×
Dallam,	A 11..	4,001
Dallas,	J 24....	135,746
Dawson,	J 13...	2,820
Deaf Smith,	D 11	3,942
Delta,	H 26.....	14,566
Denton,	H 23...	31,258
Dewitt,	R 23...	23,501
Dickens,	H 15..	3 092
Dimmit,	T 17...	3,460
Donley,	D 15...	5,284
Duval,	U 20...	8,964
Eastland,	K 19	23,421
Ector,	L 11...	1,178
Edwards,	Q 16	3,768
Ellis,	K 24....	53,629
El Paso,	L 5...	52,599
Erath,	K 21...	32,095
Falls,	M 23....	35,649
Fannin	G 25	44,801
Fayette,	Q 24.	29,796
Fisher,	J 16...	12,599
Floyd,	F 14...	4,638
Foard,	F 17...	5,726
Fort Bend,	Q 26	18,168
Franklin,	H 27	9,331
Freestone,	L 25	20,557
Frio,	S 19.....	8,895
Gaines,	J 11..	1,255
Galveston,	R 27	44,479
Garza,	I 14....	1,995
Gillespie,	O 19	9,447
Glasscock,	L 14	1,143
Goliad,	T 22..	9,009
Gonzales,	R 22	28,055
Gray,	C 15....	3,405
Grayson,	G 24.	65,996
Gregg,	J 28...	14,140
Grimes,	O 25..	21,205
Guadalupe,	Q 21.....	24,913
Hale,	F 13....	7,566
Hall,	E 15....	8,279
Hamilton,	I. 21	15,315
Hansford,	A 14	935
Hardeman,	F 17.....	11,213
Hardin,	O 28..	12,947
Harris,	P 26..	115,693
Harrison,	J 29.	37,243
Hartley,	B 11.	1,298
Haskell,	I 17...	16,249
Hays,	P 21....	15,518
Hemphill,	B 16	3,170
Henderson,	K 20	20,131
Hidalgo,	Y 21..	13,728
Hill,	K 23....	46,760
Hockley,	H 12..	137
Hood,	J 21.....	10,068
Hopkins,	I 26..	31,098
Houston,	M 26..	29,564
Howard,	K 14...	8,881
Hunt,	I 25.....	48,116
Hutchinson,	B 14	892
Irion,	M 15....	1,288
Jack,	H 20.....	11,817
Jackson,	S 24...	8,471
Jasper,	N 30....	14,000
Jeff Davis,	N 8.	1,858
Jefferson,	P 29..	38,182
Jim Hogg,	W 20	×
Jim Wells,	Y 21.	×
Johnson,	J 29...	34,460
Jones,	J 17.....	24,219
Karnes,	S 21....	14,912
Kaufman,	J 25..	35,321
Kendall,	Q 20...	4,517
Kent,	I 15.....	2,655
Kerr,	P 18.....	5,505
Kimble,	O 18..	3,261
King,	H 16.....	810
Kinney,	R 16....	3,401
Kleberg,	V 22...	×
Knox,	H 17.....	9,623
Lamar,	G 26....	46,584
Lamb,	F 12.....	540
Lampasas,	M 20.	9,583
Lasalle,	T 19....	4,724
Lavaca,	R 24..	26,418
Lee,	O 23....	13,132
Leon,	M 25....	16,583
Liberty,	P 28.	10,886
Limestone,	L 24.....	34,621
Lipscomb,	A 16	2,634
Live Oak,	T 21	3,422
Llano,	O 20...	6,520
Loving,	L 9...	249
Lubbock,	H 13	3,624
Lynn,	I 13...	1,713
McCulloch,	M 18.....	13,405
McLennan,	M 23.....	73,250
McMullen,	R 20	1,091
Madison,	N 25	10,318
Marion,	I 29.	10,472
Martin,	K 13.	1,549
Mason,	O 18..	5,683
Matagorda,	S 25.....	13,594
Maverick,	S 16.....	5,151
Medina,	R 19.	13,415
Menard,	N 17.	2,707
Midland,	L 12	3,464
Milam,	N 23..	36,780
Mills,	L 20...	9,694
Mitchell,	K 15	8,956
Montague,	G 21.....	25,123
Montgomery,	O 26.....	15,679
Moore,	B 13..	561
Morris,	I 28...	10,833
Motley,	F 15..	2,296
Nacogdoches,	L 28.....	27,406
Navarro,	K 24	47,070
Newton,	O 30	10,850
Nolan,	K 16..	11,999
Nueces,	V 22	21,935
Ochiltree,	A 15.....	1,602
Oldham,	C 11.	1,426
Orange,	P 30.	9,528
Palo Pinto	J 20.....	19,506
Panola,	K 29.	20,424
Parker,	I 21..	26,531
Parmer,	E 11..	1,555
Pecos,	O 11..	2,071
Polk,	N 27...	17,459
Potter,	C 13..	12,424
Presidio,	P 8.	5,218
Rains,	I 26...	6,787
Randall,	D 13	3,312
Reagan,	M 13	392
Real,	P 17....	×
Red River,	H 27	28,564
Reeves,	M 9..	4,392
Refugio,	T 23	2,814
Roberts,	B 15	950
Robertson,	N 24	27,154
Rockwall,	I 24	8,072
Runnels,	L 17	20,858
Rusk,	K 28...	26,946
Sabine,	M 30.	8,582
San Augustine,	M 29.....	11,264
San Jacinto,	O 27.....	9,542
San Patricio,	U 22.....	7,307
San Saba,	N 19.....	11,245
Schleicher,	N 10.....	1,803
Scurry,	J 15...	10,924
Shackelford,	I 18.....	4,201
Shelby,	L 29..	26,423
Sherman,	A 14	1,376
Smith,	I 27...	41,746
Somervell,	K 21.....	3,931
Starr,	X 20...	18,151
Stephens,	J 19	7,980
Sterling,	L 15	1,493
Stonewall,	I 16	5,320
Sutton,	O 15..	1,869
Swisher,	E 13	4,012
Tarrant,	J 22..	108,572
Taylor,	K 17.	26,293
Terrell,	O 12.	1,430
Terry,	I 12..	1,474
Throckmorton,	I 18	1,563
Titus,	H 27..	16,422
Tom Green,	L 15.....	17,882
Travis,	O 22.	55,620
Trinity,	N 27.	12,768
Tyler,	N 29..	10,250
Upshur,	I 28	19,960
Upton,	M 12..	501
Uvalde,	R 17.	11,233
Valverde,	Q 14.....	8,613
Van Zandt,	J 26.....	23,651
Victoria,	S 23	14,990
Walker,	O 26.	16,061
Waller,	P 25..	12,138
Ward,	M 9...	2,889
Washington,	P 25.....	25,561
Webb,	V 18..	22,703
Wharton,	R 25	21,123
Wheeler,	C 16	5,258
Wichita,	G 19	16,094
Wilbarger,	F 18.....	12,000
Willacy,	W 22..	×
Williamson,	O 22	22,228
Wilson,	R 21.	17,066
Winkler,	L 11	442
Wise,	I 23....	26,150
Wood,	J 27...	23,317
Yoakum,	I 11.	602
Young,	I 19.	12,677
Zapata,	W 18.	3,809
Zavalla,	S 17.	1,889
Total.....		3,896,542

TOWNS.

Town	*Key*	*Pop.*
Abbie	200	
Abbott, L 23.	850	
Aberforyle, H 25.....	60	
Abilene, J 17.	9,204	
Abra	50	
Abram	200	
Acme, F 17..	300	
Acton, J 22..	150	
Adair	50	
Adams, Q 20..	50	
Adamsville, M 21.....	50	
Addicks, Q 26	50	
Addison	100	
Adkins Q 20.	200	
Adobe Walls, A 14.....	50	
Adsul	250	
Advance, I 22	50	
Agnes, I 21..	50	
Agua Dulce, V 20.....	50	
Aguilares, V 19.....	300	
Airline	200	
Alamo Mills..	100	
Alanreed	250	
Alba, I 26...	1,200	
Albany, J 15	1,200	
Aldine, P 26.	150	
Aldridge	600	
Aledo, J 23..	500	
Alexander, K 21.....	500	
Alfalfa, L 3..	54	
Alfalfa, A 15.	54	
Alfred, U 21..	75	
Algoa, R 27..	60	
Alice, V 21...	2,135	
Alief, Q 26...	150	
Allen, J 24...	350	
Allenfarm, Q 24.....	100	
Allerdyce, Q 25	250	
Alliance	150	
Alma, K 24..	150	
Almeda, Q 26.	250	
Almira, H 29.	85	
Alpine, P 25.	100	
Alpine, P 9...	1,500	
Alsdorf, J 24.	50	
Altair, Q 24..	200	
Alta Loma, R 27.....	400	
Altuna	50	
Alto, L 27...	500	
Altoga	50	
Altonia	80	
Alvarado, J 23	1,155	
Alvin, Q 27...	1,453	
Alvord, H 22.	1,000	
Amarillo, C 13	9,957	
Ambrose	200	
Amelia, P 29.	100	
Ames Station, Q 24	300	
Amphion, S 20	250	
Anahuac, Q 28	500	
Anchor, R 27.	100	
Anderson, P 26	500	
Andrews, J 11	75	
Angelita	100	
Angleton, R 27.....	1,500	
Angus, K 24.	50	
Anna, H 24..	300	
Annetta, J 22	100	
Annona, H 27	500	
Anson, J 17...	1,842	
Antelope, H 20	150	
Anti	100	
Antioch, M 26	50	
Appleby, L 20	250	
Apple Springs, M 26.....	300	
Aransas Pass, U 23.....	1,197	
Arbor	50	
Arcadia, R 29	300	
Archer City, H 20.....	825	
Arcola, Q 26..	50	
Ardath	100	
Ardoin, H 22.	225	
Argyle, Q 23..	250	
Arlington, J 23.....	1,794	
Arneckeville, R 23.....	250	
Arnold	150	
Arp, K 27...	350	
Artesia, T 19.	100	
Artesia Wells.	50	
Arthur City, G 26.....	150	
Ash, M 26...	150	
Ashby, S 25..	150	
Asherton	850	
Ashland	200	
Askew	250	
Aspermont, H 16.....	800	
Atascosa, R 19	80	
Ater	100	
Athens, J 25.	2,261	
Atlanta, I 29..	1,004	
Atlast	215	
Atoka, L 18..	100	
Attoyac, L 29.	125	
Aubrey	800	
Augusta, L 27.	120	
Austin, P 21..	29,860	
Aution, I 29..	100	
Avalon, K 24.	300	
Avery, H 28..	500	
Avinger, I 28.	317	
Avoca, I 17...	65	
Axtell, L 23.	285	
Azle, I 22...	135	
Baber	200	
Babybead, N 20.....	100	
Bagwell, O 27	300	
Bailey, H 25..	500	
Baileyville, N 23.....	250	
Baird, J 18...	1,710	
Bald Prairie, M 24.....	125	
Baldwin	100	
Ballinger, L 17	3,536	
Balmorhea, P 9.....	50	
Balsora	100	
Bandera, Q 19	372	
Bangs, L 19..	512	
Bangtoke, N 12	100	
Barclay, N 28	70	
Bardwell, J 23	52	
Barker, Q 26.	80	
Barksdale, Q 17.....	600	
Barry, K 24..	500	
Barstow, L 9.	687	
Bartlett, N 22.	1,815	
Bartonville, I 23.....	300	
Basset, H 28.	50	
Bastrop, P 23.	1,707	
Batesville, S 18.....	200	
Batson	800	
Battle, M 26.	50	
Bay City, R 25	3,156	
Bayside	100	
Bayview	60	
Bazette, K 25	125	
Beattie	100	
Beaumont, P 29.....	20,640	
Bebe, Q 22...	100	
Beckville, L 29.....	604	
Bedford, I 23.	75	
Bedias, N 26.	500	
Beechgrove, N 29.....	50	
Beecreek, K 23	65	
Beehouse, M 21.....	50	
Beeville, T 21	3,269	
Behrnville ...	50	
Belcher	181	
Belcherville, G 21.....	200	
Belfalls	75	
Bellevue, H 20	600	
Bells, G 24...	496	
Bellville, P 25	1,200	
Belmont, Q 23	150	
Belott, M 27.	200	
Belton, N 22..	4,164	
Benarnold, N 23.....	200	
Benavides, V 20.....	500	
Benford	250	
Ben Franklin, H 16.....	500	
Benhur, M 23	200	
Benjamin, H 17.....	500	
Benton, R 19.	100	
Ben Wheeler, J 26.....	350	
Berclair, T 23	150	
Bergfeld	60	
Bernardo, Q 25.....	100	
Bertram, N 21	500	
Bessmay	850	
Bettie, I 27...	250	
Beverly, D 14	100	
Bexar, R 20..	50	
Biardstown, H 26.....	100	
Bigfoot, L 20...	100	
Biegel, P 24.	100	
Big Creek ...	400	
Bigfoot, R 19.	50	
Big Sandy, J 27.....	1,200	
Big Springs, K 14.....	4,102	
Bigvalley, M 20	20	
Billington, L 24.....	200	
Birch	300	
Birdville, I 23	100	
Birthright, H 27.....	100	
Bivins, I 29..	150	
Blackland, K 25	50	
Blackwell ...	400	
Blanchard ...	50	
Blanco, P 20..	600	
Blanconia, T 22	200	
Bland	60	
Blandlake ...	50	
Blanket, L 19	500	
Blanton, K 23	50	
Bleakwood ...	150	
Blebherville ..	500	
Blessing	200	
Bliss	150	
Blocker	250	
Bloomburg, I 29.....	400	
Blooming Grove, K 24.....	903	
Blossom, G 27	871	
Blowout, O 20	50	
Bluegrove ...	100	
Blue Ridge, H 24.....	425	
Bluff	50	
Bluff, P 24...	200	
Bluff Dale, K 21.....	700	
Bluffdale, P 22.....	50	
Blum, K 22..	500	
Bly	50	
Boerne, Q 19.	886	
Bogata, H 27.	400	
Boling	150	
Bolivar, H 22.	105	
Bomarton ...	600	
Bonham, H 25	4,844	
Bonita, G 22..	200	
Bonner, L 25.	200	
Bono, K 22...	50	
Bonus, R 25..	600	
Bon Weir....	100	
Boonsville, H 21.....	200	
Booth, Q 26..	50	
Bosqueville, L 23.....	75	
Boston, H 28.	300	
Boswell, N 27	50	
Bovina, E 11.	100	
Bowie, H 21..	2,874	
Boxelder, H 28	50	
Boyd, I 22...	800	
Brachfield ...	75	
Bracken, Q 20	50	
Brackettville, R 16.....	2,000	
Bradford, K 26.....	250	
Bradshaw, K 17.....	150	
Brady, N 18..	2,666	
Bragg	100	
Branchville, N 23.....	400	
Brandon, K 23	401	
Bransford, I 23.....	60	
Brasbear ...	300	
Brazoria, Q 26	800	
Brazos, J 20..	100	
Breckenridge, J 19.....	970	
Bremond, M 23.....	1,000	
Brenham, P 25.....	4,718	
Breslau, Q 24.	50	
Bridgeport, H 24.....	2,000	
Briggs	80	
Brighton, U 22.....	100	
Brigman, L 23	60	
Bristol, J 23.	350	
Britton, J 23.	200	
Broadmore, M 18.....	100	
Broadway ...	200	
Brock, J 21...	150	
Brogado ...	150	
Bronson	1,000	
Bronte, L 16.	635	
Brookland, M 29.....	800	
Brookhaven, M 22.....	75	
Brookshire, Q 25.....	200	
Brookston, N 29.....	360	
Brownfield, H 12.....	500	
Brownsboro, K 26.....	160	
Brownsville, Y 22.....	10,517	
Brownwood, L 18.....	6,967	
Bruceville, L 23.....	600	
Brundage ...	100	
Brushy Creek, K 26.....	75	
Bryan, O 24..	4,132	
Bryans Mill, H 29.....	100	
Bryarly, G 27	50	
Bryson, I 20.	400	
Buck	100	
Buckholtz, N 23.....	500	
Buda, P 22...	250	
Buenavista ...	100	
Buffalo, M 25.	300	
Buffalo Gap K 17	500	
Buland, K 26	400	
Bulverde, Q 20	250	
Buna, O 29...	500	
Bunker Hill...	150	
Burkburnett ..	1,500	
Burke, M 29..	200	
Burkett	300	
Burkeville, M 30.....	200	
Burleson, J 22.....	500	
Burlington ...	400	
Burnet, N 20.	981	
Burns, H 23..	100	
Burton, P 24.	400	
Bushland ...	75	
Butler, L 25..	107	
Byers	600	
Bynum, K 23.	150	
Byrds, L 19..	50	
Byron, K 24..	50	
Cabeza, S 22..	50	
Caddo, J 19..	200	
Caddo Mills, J 25.....	450	
Cain	100	
Calaveras, R 20.....	200	
Caldwell, O 24	1,476	
Call, N 29....	1,000	
Callis	300	
Callisburg, G 23.....	100	
Calvert, N 24.	2,579	
Cambridge, M 28	80	
Cameron, N 23	3,263	
Camilla, N 27	200	
Campbell, I 26	700	
Campbellton, N 29.....	200	
Camp San Saba, N 18.....	175	
Camp Springs.	50	
Canadian, R 16.....	1,648	
Canalou, N 27.	60	
Caney, R 26..	215	
Canney Junction, V 18.....	100	
Canton, J 22.	500	
Canyon, D 13.	1,400	
Carbon, K 19	479	
Carbondale ..	150	
Carl	100	
Carlisle	500	
Carlos	150	
Carlsbad, L 15	250	
Carlton, L 21.	250	
Carmine, N 24	300	
Carmona, N 27	200	
Caro	1,250	
Carricitos ...	250	
Carrizo Springs, T 18.....	600	
Carroll	250	
Carrollton, I 23.....	400	
Carthage, K 29	2,250	
Cartwright ...	50	
Casabianca, U 21.....	100	
Cash, I 25...	75	
Cason, I 28..	350	
Cass, H 29...	100	
Castell, N 19.	90	
Castroville, Q 19.....	500	
Cathrons Store, G 25.....	150	
Caton, G 27..	50	
Cat Spring, P 24.....	300	
Cedar, P 23..	50	
Cedar Bayou, Q 26.....	400	
Cedar Creek, P 22.....	837	
Cedar Hill, J 23.....	300	
Cedar Mills, G 24.....	100	
Cele	200	
Celeste, H 25.	521	
Celina, H 23..	724	
Cement	503	
Centennial, K 29.....	50	
Center, L 29..	1,684	
Center City, M 20.....	100	
Center Point, P 19.....	500	
Centerville, M 26.....	300	
Centralia, M 22.....	150	
Cestohowa, R 21	200	
Chalk Mountain, K 21.....	50	
Chandlersville	50	
Chandler, J 26	300	
Charming, C 11	500	
Chapel Hill, P 25.....	600	
Charco, S 22..	80	
Charleston, H 26.....	200	
Chatfield, K 25	84	
Check, P 29..	50	
Cherokee, N 19.	250	
Cheetham, Q 21	50	
Cherry	50	
Cherryspring, O 19.....	150	
Chester, N 28	300	
Chico, H 21..	1,200	
Chicota, C 26.	100	
Childress, E 16	3,818	
Chillicothe, K 18.....	1,201	
Chilton, M 23	500	
China	400	
China Spring, L 23.....	300	
Chireno, L 29.	250	
Chisholm ...	250	
Choate	75	
Chriesman, O 24.....	200	
Christine, S 20.....	100	
Christoval, M 16.....	200	
Cibolo, Q 21..	200	
Circleville, O 22.....	150	
Cisco, J 19...	240	
Cistern, Q 23.	65	
Claiermont, H 15.....	200	
Clairette, K 21	150	
Clarendon, D 15.....	1,946	
Clareville, T 21.....	100	
Clarksville, G 27.....	2,065	
Claude, D 14..	692	
Clawson, M 28	250	
Clayton, K 28	200	
Claytonville, J 15.....	50	
Clearlake	75	
Clear Spring, Q 21.....	306	
Cleburne, K 22	10,364	
Cleveland, O 27.....	1,000	
Clifton	350	
Cliff	50	
Clifton, L 22.	1,137	
Climax	100	
Cline, R 17...	100	
Clinton, I 25..	100	
Clodine, Q 25.	75	
Clyde, J 18...	495	
Coahoma	600	
Cochran, P 25	50	
Cody, O 26...	150	
Coesfield, G 23	100	
Coffeeville, I 28.....	200	
Coldspring, O 27.....	600	
Coleman, L 13	3,046	
Colfax, J 26...	50	
College Hill..	75	
Collinsville, H 23.....	791	
Colmesneil, N 26.....	700	
Colorado, K 15.....	1,840	
Colquitt	100	
Colthraps, M 27.....	150	
Columbia, R 26.....	900	
Columbus, Q 24.....	2,000	
Comanche, L 20.....	2,756	
Comelo	500	
Comfort, P 19	560	
Commerce, H 26.....	2,818	
Como, I 26...	400	
Comstock, O 24.....	50	
Conway	50	
Concan, Q 18.	50	
Concepcion, W 20.....	150	
Concord, M 25	150	
Concrete, R 23	170	
Conn	50	
Conroe, O 26..	1,271	
Converse, Q 21	70	
Cooks Point, G 24.....	400	
Cookville, H 28.....	600	
Cooledge	500	
Cooper, H 26..	1,513	
Copperville, H 24.....	150	
Coppell, I 23.	100	
Copperas Cove, M 21.....	400	
Corbet, N 29..	25	
Corley, R 29..	75	
Corpus Christi, Y 22.....	8,222	
Corrizizo, M 28	700	
Corsicana, K 25.....	9,479	
Coryell, L 22.	200	
Cosmos	50	
Cottondale, I 22.....	75	
Cotton Gin, L 2.....	100	
Cottonwood, K 19.....	250	
Cotulla, T 19.	1,889	
Couch, S 22..	125	
Coupland, O 23.....	300	
Courtney, O 25	200	
Coutchman, L 24.....	100	
Cove, Q 28..	50	
Covington, K 23.....	400	
Crafton, H 21	100	
Craig	75	
Crandall, J 24	600	
Cranes Mill, P 20.....	100	
Cramills Gap, L 21.....	100	
Cranz	50	
Crawford, M 22.....	516	
Cresson, J 22.	240	
Crete	250	
Crews, L 17..	150	
Crisp, J 24.	100	
Crockett, M 27	3,917	
Crockett County, O 14	569	
Cross, N 25...	400	
Cross Cut, K 19.....	80	
Cross Plains, K 18.....	200	
Crowell, T 17.	1,341	
Crowley, J 22	200	
Crown, S 19..	250	
Crowther ...	200	
Cruger Creek, K 24.....	50	
Crystal City..	325	
Crystal Falls, J 19.....	250	
Cuero, R 22...	75	
Cuddlip, P 27..	50	
Cuero, R 22...	3,109	
Cumby, I 26..	800	
Cundiff, R 21.	250	
Curlew, R 14.	81	
Curtis, K 19..	200	
Cushing	1,200	
Cusseta, H 28.	100	
Cut	50	
Cutland, H 27	112	
Cypress Mill, O 21.....	100	
Cuthbert, G 26.....	150	
Dacoma	300	
Daingerfield, K 28.....	1,000	
Dairy	150	
Daisy Springs, H 28.....	250	
Dale, P 22...	300	
Dalhart, A 12.	2,580	
Dallardsville, O 28.....	100	
Dallas, I 24..	92,104	
Damsite	150	
Danburg, R 24.....	250	
Daniel, M 26.	50	
Daphne	50	
Darwin, H 18.	100	
Datura, L 24.	100	
Davilla, N 22	400	
Davis, G 26...	60	
Davy, R 22..	150	
Dawson, L 24.	803	
Dayton, P 28.	250	
Deadwood, K 29.....	200	
Deanville, O 24.....	100	
Deerhorn, Q 27.....	500	
De Berry, J 29	100	
Decatur, I 22.	1,031	
Decker, K 15.	50	
Decoy	300	
Deepwater, Q 27.....	250	
DeKalb, G 28.	1,000	
De Leon, K 20	1,015	
Delia, L 23...	72	
Del Rio, R 15.	7,000	
Delvalle, P 22	64	
Democrat	60	
Denis	15,632	
Denning, L 29	150	
Denson Spring, L 26.....

TEXAS—CONT'D.

Grand Prairie,
J 19 904
Grand Saline,
J 27 1,065
Granger,
J 27 1,018
Granite Shoals,
J 27 400
Grapeland,
F 15 681
Gravis 60
Grayburg 1,000
Gray Hill,
J 27 50
Greenville,
J 27 50
Gregory,
F 27 8,800
Grey Forest,
J 24 100
Grisham,
F 27 300
Groesbeck,
F 27 300
Groom,
F 27 30
Groves,
F 27 75
Guadalupe,
F 27 1,451
Guion 200
Gustavus 50
Gutenberg 200
Guthrie,
F 27 1,500
Guy,
F 27 50
Hackberry,
F 27 100
Hagansport,
H 27 150
Hagerman, G 23 50
Hagle Park,
F 27 100
Hale Center,
F 27 50
Hallettsville,
F 27 50
Hallettsville,
F 27 100
Hallettsville,
F 27 100
Hallettsville,
F 27 100

Wallis
Q 25..... 876
Wallisville,
P 28..... 350
Walnut Spring,
K 21..... 1,340
Walsh 60
Warda, P 23. 100
Ware 50
Waring, P 19 100
Warren, O 29 600
Warrenton,
P 24..... 400
Washington,
O 25..... 300
Waskom, J 29 500
Watauga, I 23 60
Waterloo 150
Waterman ... 476
Watervalley,
M 15..... 150
Waukegan ... 500
Waverly,
O 26..... 200
Waxahachie,
F 23..... 6,205
Wayland, J 20 75
Wealthy,
M 25..... 75
Weatherford,
J 21..... 5,074
Weaver, I 26. 50
Webb, U 18. 75
Webberville,
O 22..... 311
Webster, O 27 60
Weesatche,
S 22..... 100
Wehdem 300
Weimar, Q 28 906
Weinert 779
Welcome,
P 24..... 225
Weldon, N 28 150
Wellborn,
O 25..... 400
Wellington,
D 16..... 576
Wells, L 27.. 150
Weser, S 22.. 110
Wesley, P 25 200
West, L 23.. 1,645
Westbrook,
K 15..... 500
Westburg,
P 28..... 84
W Columbia. 200
Westfield,
P 27..... 50
Westminster . 378
Weston, H 24 250
Westphalia,
M 23..... 100
Westpoint,
P 23..... 300
Westville,
M 27..... 100
Wharton,
R 25..... 1,505
Wheatland,
J 23..... 100
Wheeler, C 16 50
Wheelock,
N 24..... 125
White City... 300
Whitehouse,
K 27..... 250
Whiterock,
H 25..... 125
Whitesboro,
H 23 1,219
Whitewright,
H 24..... 1,563
Whitney,
L 22..... 766
Whitt, I 22.. 560
Wichita Falls,
G 20..... 8,200
Wieland, I 25 75
Wightman,
M 31..... 50
Wildorado,
C 13..... 175
Wilkins, J 27 75
Willard, M 27 75
Williamsburg,
R 24..... 50
Willis, O 27. 1,000
Willow City,
O 19..... 125
Willow Point,
I 21..... 76
Willis Point,
J 25..... 1,398
Wilmer, J 24 250
Wimberly,
P 21..... 75
Winchell 250
Winchester,
P 23..... 400
Windom, H 25 400
Winfield, H 27 600
Winfree, P 28 85
Wingate, K 17 200
Winkler, L 25 75
Winnie, P 28 200
Winnsboro,
I 27..... 1,741
Winona, J 27 300
Winters, L 17 1,347
WizardWells,H21 150
Wokaty..... 300
Wolfe City, H 25 1,402
Woodbine,
G 23..... 100
Woodbury,
K 23..... 200
Woodland,
G 27..... 220
Woodlawn,
J 29..... 200
Woods, K 29. 100
Woodsboro .. 500
Woodson 60
Woodville,
N 28..... 900
Wootan Wells,
M 24..... 125
Wortham,
L 25..... 899
Worthing ... 100
Wright 50
Wrightsboro,
P 22..... 100
Wylie, I 24.. 620

Yantis, I 26. 175
Yarboro, O 25 50
Yarrelton,
N 23..... 60
Yellow Pine.. 75
Yewpon,
P 23..... 50
Yoakum, R 23 4,657
Yorktown,
R 22..... 180
Youngsport,
N 22..... 50
Ysleta, L 8.. 2,000
Yturria 200

Zana, M 29.. 50
Zapata, X 18. 725
Zephyr, L 19. 700
Zigzag 100
Zimmerman,
M 10..... 50
Zorn, Q 22.. 200
Zuber 500
Zuehl 200
Zulch 150
Zulu, A 14... 50

UTAH.

First Settled at Salt Lake City, 1848.
Admitted as a Territory, Sept. 9, 1850.
Admitted as a State, July 16, 1894.
Area:
Land, 82,184 square miles.
Water, 2,806 square miles.
Total, 84,990 square miles.
Population, Last Census, 373,351.
Capital, Salt Lake City.

COUNTIES

County	Key	Pop.
Beaver, P 5....		4,717
Boxelder, E 7...		13,894
Cache, D 8.....		23,062
Carbon, K 11 ..		8,624
Davis, G 7.....		10,191
Duchesne, H 11.		.....
Emery, M 10.		6,590
Garfield, Q 8..		3,600
Grand, N 13..		1,595
Iron, Q 4.....		7,933
Juab, K 7 ..		10,502
Kane, T 5....		1,652
Millard, M 6.		6,148
Morgan, F 8..		2,167
Piute, P 4..		[illegible]
Rich, D 9..		1,883
Salt Lake, G 7		131,426
San Juan, S 14		2,377
Sanpete, M 8.		16,794
Sevier, N 7...		9,775
Summit, G 8..		8,290
Tooele, H 6...		7,524
Uinta, H 14..		7,950
Utah, I 8		[illegible]
Wasatch, H 9		8,920
Washington,		
T 2		5,323
Wayne, P 6..		1,749
Weber, F 7..		35,179
Total.....		373,351

TOWNS.

Town	Key	Pop.
Abraham, L 5		170
Adamsv'e O 5		175
Ajax, or		
Center I 6.		30
Alexander		
H 11		100
Alpine, H 8..		496
Alton		50
American Fork		
I 7		2,797
Aneth, S 14..		100
Annabella, N 7		300
Aurora, N 7..		400
Avon, E 8....		170
Axtell, M 7...		175
Basin, O 14..		50
Bear Riv. City		
D 6		463
Beaver, P 5..		1,899
Benjamin, I 8		800
Bicknell, O 8..		273
Bingham		
Canyon, H 7.		2,811
Black Rock, O 4		20
Blaine, F 7...		200
Bloomington,		
F 3		57
Bluff, S 14...		190
Bonetu		
H 11		200
Boulder, P 8.		96
Bountiful, G 7		1,677
Bridgeport,		
G 14		100
Brigham, E 7.		3,685
Brinton, H 7.		500
Burbank, N 1.		50
Burrville, O 7		150
Cache Jc., D 7		100
Calnesville, O 8		150
Calderpark, G 7		100
Callao, J 3...		35
Cannonville,		
R 7		200
Canyon, H 7..		100
Carlisle, P 13.		75
Castilla, J 9..		50
Castle Dale,		
M 10		693
Castlegate,		
K 10		1,000
Castle Rock,		
F 9		200
Castleton, O 14		80
Cedar City,		
R 4		1,705
Cedar Valley,		
I 7		200
Center, or		
Ajax, I 6..		30
Centerfield,		
M 8		600
Centerville, G 7		532
Central, N 7..		50
Central		50
Charleston, H 9		283
Chester, L 8..		300
Circleville, P 6		500
Cisco, N 14...		20
Clarkston, C 7		564
Clear Creek,		
K 9		800
Clearfield, F 7		210
Clearlake, M 5		500
Cleveland, L 9		500
Cliff		10
Clover, J 6...		150
Coalville, G 9.		976
Collinston, D 7		500
Colton, J 10..		300
Corinne, E 7..		231
Cove, C 8.....		400
Coyote, Q 7...		250
Croydon, F 8.		200
Deep Creek....		300
Delta, L 5.....		250
Deseret, L 5...		600
Desertlake,		
L 10		125
Devils Slide,		
F 7		300
Deweyville, D 6		200
Dragon, J 14..		250
Draper, H 7..		1,000
Duchesne, I 11		800
Echo City, G 9		720
Elgin, M 12..		10
Elsinore, N 7.		656
Emery, N 9...		525
Enoch, Q 4...		100
Enterprise, R 2		10
Ephraim, L 8.		2,296
Erda, H 6 ...		150
Escalante, Q 8		846
Etna, D 2....		92
Eureka, J 6..		3,416
Fairfield, I 6.		170
Fairview, K 9		1,218
Farmington,		
G 7		1,231
Farwest, E 7.		150
Fayette, L 7..		300
Ferron, M 9..		651
Fielding, D 6.		450
Fillmore, M 6.		1,202
Fishsprings,		
J 3		75
Forest Dale...		1,549
Ft. Duchesne,		
I 12		100
Fountain Green,		
K 8		875
Freedom, K 8.		100
Fremont, O 8.		100
Frisco, O 4...		500
Garden City,		
R 4		300
Garfield, H 6.		500
Garland, D 6.		600
Garrison, M 1		150
Geneva, E 7..		400
Giles, O 10...		125
Gisborn, H 6.		100
Glendale, S 5.		250
Glenwood, N 7		339
Gold Springs..		200
Goshen, J 7...		470
Grantsville,		
H 6		1,154
Grass Creek, or		
Grass Creek		
Mines, G 9.		100
Grayson, R 15		30
Greenriver,		
N 12		698
Greenville, P 5		200
Greenwich, O 7		150
Grouse Creek,		
D 2		280
Grover, P 9..		100
Gunlock, S 2..		93
Gunnison, M 8		950
Hanksville,		
O 11		88
Hardy, K 11.		150
Harrisville,		
I 7		350
Hatch, R 5...		170
Hatton, N 6..		70
Heber, H 9...		2,031
Helper, K 10.		816
Henefer, F 9.		250
Henrieville, R 7		250
Herriman, H 7		250
Hiawatha, L 10		200
Hinkley, L 5..		553
Hite, Q 6...		25
Holden, M 6..		172
Holliday, H 7		557
Honeyville, D 7		300
Hooper, F 7		1,300
Hurricane, P 4		270
Hunter, H 7..		350
Huntington,		
L 9		800
Huntsville, E 7		750
Hurricane .		250
Hyde Park,		
D 8		699
Hyrum, D 7..		1,833
Ibapah, J 2...		350
Independence,		
I 18		50
Indianola, K 8		150
Jensen, I 14..		400
Johnson, H 7.		100
Joseph, N 6..		650
Joy, K 4.....		25
Juab, L 7....		205
Junction, P 6.		350
Kamas, H 8..		400
Kanab, T 5...		733
Kanarraville,		
R 4		282
Kanosh, N 6..		513
Kaysville, F 7		887
Kelton, D 4..		110
Kenilworth,		
K 10		350
King, D 7....		200
Kingston, P 6		180
Knightville .		100
Koosharem, O 7		300
Lakepoint, H 6		209
Lakeshore, F 7		643
Laketown, D 9		321
Lark, H 6....		150
Lasal, O 15..		100
LaVerkin, S 3		120
Lawrence, M 9		150
Layton, F 7..		809
Leamington,		
L 6		300
Leeds, S 3 ..		143
Lehi H 7		2,964
Lehi Junction,		
I 7		25
Levan, K 7...		722
Lewiston, G 7		989
Liberty, F 7..		300
Lincoln, H 7..		175
Lindon, I 8 ..		850
Linwood, G 13		130
Loa, O 8.....		500
Lofgreen, J 6.		25
Logan, D 7...		7,522
Lucin, E 2...		25
Lund, Q 3....		35
Lyman, O 8..		100
Lyndyl, L 6.		100
Maeser, H 13.		200
Mammoth, J 7		1,200
Mammoth		
Junction, J 6		400
Manila, G 12.		225
Manti, M 8...		2,423
Mapleton, J 8		334
Marion, H 9..		276
Marysvale, O 6		225
Meadow, N 6.		331
Mendon, D 7..		479
Mercur, I 6...		1 047
Merrille		400
Mesa, H 7....		100
Midvale, H 7.		1,700
Midway, H 8.		838
Milburn, K 8.		150
Milford, P 4..		1,014
Millcreek, E 7		2,300
Miller, G 7...		1,200
Mills, L 7....		66
Milleville, D 7.		333
Minersville, P 5		591
Moab, O 13...		615
Modena, R 2..		50
Moffat, I 13..		200
Mona, J 7....		368
Monroe, O 7..		1,227
Monticello,		
Q 14		175
Morgan, F 8..		750
Moroni, K 6..		1,223
Mt. Carmel,		
S 5		118
Mt. Pleasant,		
L 9		2,280
Murray, H 7...		4,057
Myton, I 11..		500
Naples, H 13.		500
Nephi, K 7...		2,759
New Harmony,		
S 3		140
Newhouse, O 3		500
Newton, D 7.		575
North Ogden,		
E 7		1,000
Notom, P 9...		30
Oak City, L 6.		250
Oakley, H 9..		120
Oasis, L 5...		250
Ogden, F 7...		25,580
Ophir, I 6....		254
Orangeville,		
M 9		648
Orderville, S 5		450
Ouray, I 14...		68
Pahreah, S 7..		60
Panguitch, Q 5		1,338
Paradise, E 7.		620
Paragonah, Q 5		400
Park City, H 9		3,439
Park Valley,		
D 3		250
Parowan, Q 5.		1,156
Payson, J 8..		2,397
Peoa, G 9....		452
Perry, E 7...		100
Peterson, F 8.		271
Pine Valley,		
S 2		253
Pinto, R 3...		108
Plain City,		
E 7		1,000
Pleasant Grove,		
L 8		1,618
Pleasant View		500
Plymouth, D 6		250
Portage, C 6..		400
Price, K 10..		1,021
Promontory, E 6		200
Providence,		
D 7		1 020
Provo, I 8....		8,925
Provo Beach..		600
Ranch, S 5...		200
Randolph, D 9		533
Read, or		
Smyths, O 4		10
Redmond, M 7		547
Richfield, N 7		2,559
Richmond, C 7		1,562
Rich'd, G 7....		300
Riverdale, F 7		300
Riverside, D 6		250
Riverton, H 7		700
Robinson, J 6.		400
Rockport, G 9		110
Rockville, I 4		230
Roosevelt, I 12		25
Roy, H 7		250
St. George,		
T 2		1,769
St. John, I 6.		200
Salem, J 8...		683
Salina, N 7...		1,082
SALT LAKE		
CITY, H 7.		92,777
Sandy, H 7...		1,037
Santa Clara,		
T 3		300
Santaquin, J 8		935
Scipio, M 7...		546
Scofield, K 9..		750
Sevier, O 6...		125
Sigurd, N 7...		150
Silver City,		
J 7		800
Silverlake,		
H 8		25
Smithfield, D 8		1,835
Smithville, L 2		50
Smoot, I 8 ..		10
Snowville, C 5		150
South Jordan.		700
Spanish Fort,		
J 8		3,464
Spring City,		
L 8		1 [illegible]
Spring Glen..		200
Springville, I 8		3 356
Stockton, G 7		150
State Line, Q 1		60
Sterling, L 7.		296
Stockton, H 6		278
Sugarhouse, G 7		1,500
Summit, Q 5..		100
Sunnyside, K 11		750
Sunshine, I 6.		50
Syracuse, F 7		500
Taylorville, H 7		550
Teasdale, P 8		150
Thistle, J 8...		200
Thompson, M 13		15
Tintic, J 6....		20
Tooele, H 6...		2,733
Topliff, I 6...		100
Toquerville, S 3		320
Torrey, P 8...		100
Tremonton, D 6		303
Trenton, C 7..		300
Tropic, R 7...		358
Tucker, J 9...		150
Uinta, F 7....		228
Union, H 7...		700
Upton, P 4...		250
Utahn, I 11..		100
Venice, N 7..		125
Verdure, Q 14		80
Vermilion, N 7		140
Vernal, H 13.		836
Vernon, J 6...		150
Vineyard, I 7.		25
Virgin, S 4...		100
Wales, L 8...		294
Wallsburg, I 9		547
Wanship, G 9		233
Wasatch, H 8		200
Washington,		
T 3		424
Weber, F 7...		500
Wellington,		
L 10		358
Wellsville, D 7		1,195
Wendover, G 2		100
Westwater,		
M 15		90
Whiterocks,		
I 13		100
Willard, E 7..		580
Wilson, F 7..		350
Winterquarters,		
K 9		200
Woodland, H 9		300
Woodruff, E 9		500
Woods Cross,		
G 7		1,000
Woodside, L 11		300
Yost, C 3.....		100

VERMONT.

First Settled at Fort Dummer, 1724.
Admitted as a State, Feb. 18, 1791.
Area
Land, 9,124 square miles.
Water, 440 square miles.
Total, 9,564 square miles.
Population, Last Census, 355,956.
Capital, Montpelier.

COUNTIES.

County	Key	Pop.
Addison, D 9.		20,010
Bennington,		
D 16		21,378
Caledonia, I 6		20,031
Chittenden, D 6		42,447
Essex, K 4...		7,384
Franklin, E 3.		29,866
Grand Isle, C 3		3,761
Lamoille, F 4.		12,585
Orange, E 8..		18,703
Orleans, I 3..		23,337
Rutland, D 12		48,139
Washington,		
G 7		41,702
Windham, F 17		26,932
Windsor, G 12		33,681
Total.....		355,956

TOWNS.

Town	Key	Pop.
Adamant, G 6		150
Adams, C 3...		75
Addison, C 8.		856
Albany, H 3..		528
Alburg, C 2...		1,100
Alburg Center,		
C 2		275
Alburg Jct.,		
C 2		200
Alburg Springs,		
C 2		500
Amsden, G 13		189
Andover, F 14		250
Arlington, C 16		400
Ascutneyville,		
G 13		200
Athens, G 16.		180
Averill, K 2..		18
Bakersfield, E 3		1,158
Barnard, F 11		600
Barnet, J 2...		550
Barre, G 7....		10,734
Barton, I 3...		1,330
Bartonsville,		
G 15		200
Beebe Plain, I 1		200
Beecher Falls,		
L 1		500
Beldens, C 8..		100
Bellows Falls,		
G 16		4,883
Belvidere Center, F 3....		108
Bennington,		
C 18		6,211
Benson, C 11.		800
Benson Landing,		
B 11		44
Berkshire, F 2		50
Berlin, G 7...		510
Bethel, F 10..		2,500
Binghamville,		
H 8		100
Bloomfield, L 3		564
Bolton, E 6...		275
Boltonville, I 8		100
Bomoseen, C 12		139
Bondville, E 16		400
Bradford, I 9.		631
Braintree, F 9		476
Brandon, D 10		1,608
Brattleboro,		
G 18		6,517
Bridgewater,		
F 12		400
Bridgewater Corners, F 12		250
Brighton, B 9.		945
Brighton		500
Bristol, D 8..		1,180
Brookfield, G 9		500
Brookline, F 16		175
Brownington,		
J 3		100
Brownsville,		
G 13		513
Burke, J 4...		150
Burlington,		
C 5		20,468
Cabot, H 6...		227
Cadys Falls,		
G 5		100
Calais, G 6...		200
Cambridge, E 4		595
Cambridgeport,		
G 16		100
Canaan, L 1..		200
Castleton, C 12		1,125
Cavendish, F 14		652
Cen. Rutland,		
D 12		500
Centervale,		
J 6		300
Central, L 5..		100
Charlotte, C 7		1,100
Chelsea, G 9..		1,070
Chester, F 15.		666
Chester Dep.,		
F 15		700
Chippenhook,		
D 13		100
Chittenden, E 11		400
Clarendon, D 13		100
Clarendon Springs,		
D 12		215
Colchester, C 5		300
Concord, K 6.		339
Concord, I 9..		223
Corinth, H 9..		414
Cornwall, C 9.		846
Coventry, H 2		200
Craftsbury, H 4		200
Cuttingsville,		
E 13		400
Danby, D 14..		800
Danby Four Corners, D 14		164
Danville, I 6.		828
Davisbridge,		
E 18		100
Derby, I 2...		316
Derbyline, I 1		390
Dorset, D 15..		600
Dummerston,		
G 17		150
Duxbury		478
E. Alburg, C 2		200
E. Arlington,		
C 16		600
E. Barnard,		
G 11		240
E. Barnet, J 7		263
E. Barre, G 8.		900
E. Berkshire,		
F 2		900
E. Bethel, G 10		211
E. Braintree,		
G 9		196
E. Brookfield,		
G 9		196
E. Burke, J 5.		434
E. Calais, A 6		600
E. Charleston,		
G 3		400
E. Charlotte,		
C 7		129
E. Clarendon,		
E 13		250
E. Concord, K 6		100
E. Corinth, I 8		414
E. Craftsbury,		
H 4		100
E. Dorset, D 15		600
E. Dummerston,		
G 17		275
E. Fairfield,		
E 3		1,000
E. Fletcher, E 4		100
E. Franklin,		
E 1		145
E. Georgia,		
D 4		100
E. Granville,		
F 9		100
E. Hardwick,		
H 5		466
Easthaven, J 4		171
E. Highgate,		
E 2		380
E. Jamaica, F		
E 16		500
E. Johnson,		
F 4		300
E. Middlebury,		
D 9		346
E. Montpelier,		
G 7		600
E. Peacham,		
I 7		200
E. Poultney,		
G 12		300
E. Randolph,		
G 9		200
E. Richford,		
G 1		150
E. Roxbury,		
E 8		200
E. Rupert....		200
E. Ryegate,		
J 7		200
E. St. Johnsburg, F 6...		150
E. Thetford, or Thetford,		
I 10		100
E. Wallingford,		
E 13		275
Eden, G 4....		400
Eden Mills, G 4		500
Elmore, G 5..		500
Enosburg Falls,		
E 2		1,153
Essex Center, or Essex, D 5		200
Essex Junction,		
D 5		1,245
Evarts, G 12..		150
Fairfax, D 4.		1,338
Fairfield, E 3.		730
Fairhaven, C 12		2,544
Fairlee, I 10..		388
Fayston		400
Felchville, G 13		400
Ferrisburg, C 7		1,619
Fisk, B 3.....		100
Fitzdale		175
Fletcher Station, E 4...		100
Florence, D 11		200
Forestdale, D 10		2[illegible]
Ft. Ethan Allen, C 5..		100
Franklin, E 2.		900
Gallup, K 5..		100
Gassetts, F 14		100
Graysville, F 11		350
Georgia, D 3..		680
Georgia Plains,		
C 3		150
Glen, D 12...		300
Glover, I 4...		791
Goshen		286
Grafton, G 15.		794
Granby, K 5..		182
Grand Isle,		
C 3		600
Graniteville,		
G 8		400
Granville, E 9		544
Greenriver,		
F 18		500
Greensboro, H 5		200
Greensboro bend,		
H 5		200
Groton, J 7...		1,000
Guildhall, L 5		100
Guilford		200
Halifax, F 18.		262
Hancock, E 10		235
Hanksville, E 7		100
Hardwick, H 5		2,094
Hartford, H 12		700
Hartland, H 12		1,040
Hartland Four Corners, G 12		150
Harvey, I 6..		100
Healdville, E 13		100
Heartwellville		200
Highgate, D 2		650
Highgate Center, D 2....		650
Highgate Sprs.,		
D 2		300
Hinesburg, D 6		202
Holden, D 11.		221
Holland, J 2..		100
Hortonville,		
C 11		240
Hubbardton,		
C 11		248
Huntington,		
D 6		328
Huntington Center, E 7.		300
Hyde Park,		
G 5		450
Hydeville, C 12		800
Inwood, J 7..		263
Ira		325
Irasburg, H 3		200
Island Pond,		
J 3		1,573
Isle Lamotte,		
B 2		600
Jacksonville,		
E 18		212
Jamaica, E 16		500
Jeffersonville,		
F 4		650
Jericho, D 5..		1,013
Jericho Center,		
D 5		300
Johnson, F 4..		651
Jonesville, E 6		200
Lake, K 2....		125
Lanesboro, F 7		100
Leicester, D 10		500
Lincoln, D 8..		1,152
Londonderry,		
E 15		400
Lowell, G 3...		200
Lower Cabott,		
H 6		250
Ludlow, F 14.		1,621
Lunenburg, L 5		200
Lunenburg, or S. Lunenburg,		
L 6		400
Lyndon, J 5..		956
Lyndon Center,		
J 5		259
Lyndonville, J 5		1,573
McIndoe Falls, or McIndoe,		
J 7		400
Manchester,		
D 15		478
Manchester Center, D 15		700
Manchester Depot, D 15		755
Marlboro, F 18		448
Marshfield, H 6		1,000
Mechanicsville,		
E 13		600
Mendon, E 12		392
Middlebury, C 9		1,866
Middletown Springs, C 13		746
Milespond, K 6		100
Milton, D 4...		634
Monkton, C 7.		910
Monkton Ridge,		
D 7		187
Montgomery,		
F 2		950
Montgomery Center, G 2.		900
MONTPELIER,		
G 7		7,856
Moretown, F 7		902
Morgan, J 2..		100
Morristown, F 5		200
Morrisville, G 5		1,445
Moscow, F 6		126
Mt. Holly, E 13		300
Newark, J 4..		500
Newbury, J 8.		700
Newbury Center,		
I 8		400
Newfane, F 17		156
Newhaven, C 8		1,107
Newhaven Mills,		
D 8		229
Newport, I 2.		2,548
Newport Center,		
H 2		100
N. Bennington,		
C 17		663
Northboro, I 10		300
N. Calais, G 6		150
N. Clarendon,		
D 12		250
N. Craftsbury,		
H 4		200
N. Danville,		
I 6		200
N. Duxbury,		
E 6		200
N. Fairfax,		
D 3		100
N. Ferrisburg,		
C 7		200
Northfield, F 8		1,508
Northfield Falls,		
F 5		200
North Hero,		
C 3		700
N. Hydepark,		
G 4		500
N. Montpelier,		
G 7		461
N. Pomfret,		
G 11		100
N. Powna',		
C 18		800
N. Randolph,		
G 9		175
N. Sheldon, E 2		110
N. Sherburne,		
E 11		100
N. Shrewsbury,		
E 13		400
N. Springfield,		
G 14		432
N. Thetford,		
I 10		300
North Troy,		
H 1		771
N. Tunbridge,		
G 10		500
N. Williston,		
D 5		676
N. Wolcott,		
G 5		166
Norton Mills,		
K 2		100
Norwich, H 11		1,103
Orange, H 8..		500
Orleans, I 3..		1,131
Orwell, C 10..		1,150
Panton, D 8..		400
Passumpsic, J 6		250
Pawlet, C 14.		831
Peacham, I 7.		300
Perkinsville,		
G 14		600
Peru, E 15...		575
Pittsfield, E 11		435
Pittsford, D 11		1,200
Pittsford Mills,		
D 11		400
Plainfield, H 7		341
Pleasant Val.,		
E 4		100
Plymouth, F 13		200
Plymouth Union, F 13		346
Pomfret, G 11		100
Pompanoosuc,		
I 11		150
Post Mills,		
H 10		350
Poultney, C 13		2,700
Pownal, C 18.		1,000
Proctor, D 11.		2,013
Proctorsville,		
F 14		700
Putnamville,		
G 6		100
Putney, G 17.		894
Quechee, G 12		300
Randolph, F 9		2,466
Randolph Center, F 9....		200
Rawsonville,		
E 16		100
Reading, G 13		100
Readsboro, E 18		864
Richford, F 1.		1,922
Richmond, D 6		857
Richville, C 10		236
Ripton, D 9..		525
Riverside, E 5		100
Rochester, E 10		1,250
Rockingham,		
G 15		100
Roxbury, F 8.		512
Royalton, G 10		327
Rupert, C 15.		400
Rutland, D 12		1,500
Ryegate, I 7..		150
Ryegate, or E

VIRGINIA.

First Settled at Jamestown, 1607.

One of the Original Thirteen States.

Area:

Land, 40,262 sq. miles.

Water, 2,365 sq. miles.

Total, 42,627 sq. miles.

Population, Last Census, 2,061,612.

Capital, Richmond.

COUNTIES.

County	Key	Pop.
Accomac	I 18	36,650
Albemarle	H 12	29,871
Alexandria	F 15	10,231
Alleghany	I 8	14,173
Amelia	J 13	8,720
Amherst	I 10	18,932
Appomattox	J 11	8,904
Augusta	H 10	32,445
Bath	H 9	6,538
Bedford	J 9	29,549
Bland	J 6	5,154
Botetourt	I 9	17,727
Brunswick	L 13	19,244
Buchanan	J 4	12,334
Buckingham	I 12	15,204
Campbell	J 10	23,043
Caroline	I 15	16,596
Carroll	L 7	21,116
Charles City	J 15	5,253
Charlotte	K 11	15,785
Chesterfield	J 14	21,299
Clarke	E 13	7,468
Craig	J 8	4,711
Culpeper	G 13	13,472
Cumberland	J 12	9,195
Dickenson	J 3	9,199
Dinwiddie	K 14	15,442
Elizabeth City	B 3	21,225
Essex	I 16	9,105
Fairfax	F 14	20,536
Fauquier	G 13	23,526
Floyd	K 8	14,092
Fluvanna	I 12	8,323
Franklin	K 9	26,480
Frederick	E 12	12,787
Giles	J 7	11,623
Gloucester	J 16	12,477
Goochland	I 13	9,237
Grayson	L 6	19,856
Greene	G 12	6,937
Greensville	L 14	11,890
Halifax	L 11	40,044
Hanover	I 14	17,200
Henrico	I 15	23,437
Henry	L 9	18,459
Highland	G 9	5,317
Isle of Wight	B 1	14,929
James City	J 16	3,624
King and Queen	I 16	9,576
King George	G 14	6,378
King William	I 14	8,547
Lancaster	I 16	9,752
Lee	I 2	23,840
Loudoun	E 14	21,107
Louisa	H 13	16,578
Lunenburg	K 12	12,780
Madison	G 12	10,055
Mathews	J 17	8,922
Mecklenburg	L 12	28,956
Middlesex	J 16	8,852
Montgomery	J 8	17,268
Nansemond	D 1	26,886
Nelson	I 11	16,821
New Kent	I 15	4,682
Norfolk	D 3	52,774
Northampton	J 18	16,672
Northumberland	H 16	10,777
Nottoway	H 13	13,462
Orange	G 12	13,486
Page	F 12	14,147
Patrick	L 8	17,195
Pittsylvania	L 10	50,709
Powhatan	J 13	6,099
Prince Edward	J 12	14,266
Prince George	J 14	7,848
Princess Anne	D 4	11,526
Prince William	F 14	12,026
Pulaski	K 7	17,246
Rappahannock	F 12	8,044
Richmond	H 16	7,415
Roanoke	J 8	19,623
Rockbridge	I 9	21,171
Rockingham	G 11	34,9[illegible]
Russell	K 4	23,471
Scott	K 3	28,314
Shenandoah	F 12	20,992
Smyth	K 5	20,326
Southampton	L 15	26,302
Spotsylvania	H 14	9,935
Stafford	G 14	8,070
Surry	K 16	9,715
Sussex	L 15	13,664
Tazewell	K 5	24,946
Warren	F 13	8,589
Warwick	K 16	6,041
Washington	K 4	32,830
Westmoreland	H 15	9,313
Wise	K 3	34,162
Wythe	K 6	20,372
York	K 16	7,757
Total		2,061,612

TOWNS.

Town	Key	Pop.
Abbie	K 7	125
Abbyville	F 12	78
Abingdon	L 4	1,757
Accomac	I 18	712
Accotink	F 15	100
Achilles	J 16	100
Adamar	J 5	300
Adrie	J 5	50
Afton	H 11	60
Alanthus	G 13	50
Albin	F 12	50
Alberene	H 12	300
Aldie	E 14	125
Alean	K 9	111
Alexandria	F 15	15,329
Alfonso	I 16	50
Alfredtown	J 12	1,000
Alleghany Spr.	K 8	75
Alleghany Sta.	I 8	100
Allenscreek	I 11	50
Allisonia	K 7	150
Alma	F 12	100
Almagro	L 10	900
Altavista	K 10	500
Alton	L 11	50
Alumridge	K 7	150
Amelia C. H.	J 13	380
Amherst	I 11	550
Amissville	F 13	100
Amsterdam	J 9	90
Anchor	K 15	200
Annandale	F 15	50
Annex	H 11	50
Ante	L 14	74
Appalachia	K 2	1,090
Apple Grove	H 13	47
Appomattox	J 11	200
Appomattox	J 11	200
Aqua	H 10	50
Arcola	E 14	109
Ark	J 16	75
Arlington	F 15	1,500
Arringdale	L 14	100
Arrington	I 11	75
Artrip	K 4	60
Arvonia	I 12	67
Ashburn	E 14	220
Ashland	I 14	1,324
Athlone	G 11	50
Atlantic	H 18	250
Atlas	L 10	75
Attee	I 14	50
Austinville	K 6	75
Autumn	H 17	50
Avon	H 11	50
Axton	L 9	100
Aylett	L 15	137
Azalea	J 16	50
Azen	L 5	185
Bacons Castle	L 15	150
Baileys Crossroad	F 15	89
Ballston	F 15	800
Ballsville	J 13	66
Banner	K 3	110
Barbboursville	H 12	50
Barhamsville	J 16	250
Barton Hts.	I 14	1,388
Basic City	H 11	1,632
Baskerville	L 12	102
Batesville	H 11	75
Battery Park	B 1	50
Baynesville	H 15	75
Bayport	I 18	50
Bay Shore	J 17	50
Bayview	J 17	50
Beals	J 16	50
Bealeton	F 1	250
Beamon	C 1	100
Beaverdam	H 14	61
Bedford	J 10	2,508
Bedford Sprs.	J 10	150
Belinda	H 18	50
Belle Haven	I 18	296
Bells Valley	H 10	50
Belmont	H 13	50
Belroy	J 16	75
Belspring	J 16	336
Bena	K 11	50
Benhams	L 4	50
Benbur	L 2	50
Bennetcreek	C 2	100
Bentcreek	I 11	100
Bentonville	F 12	200
Berkley	C 3	4,988
Berlin	K 15	74
Bermuda Hundred	I 15	112
Berryville	E 13	876
Bertrand	F 15	50
Bethe Academy	F 1	80
Beverly	L 9	52
Bickley Mill	K 3	103
Big Island	I 10	225
Big Jim	K 11	75
Big Stone Gap	L 2	2,590
Pigtunnel	K 3	50
Birdsnest	J 18	150
Blackey	J 4	150
Black Mountain	K 8	100
Blacksburg	J 8	875
Blackstone	K 13	1,486
Blackwood	G 11	550
Blairs	J 15	250
Blakes	J 17	150
Bland	K 6	300
Blankenship	L 2	249
Blossom Hill	E 4	100
Bloxon	H 18	125
Bluemont	E 13	200
Blue Ridge Springs	J 9	50
Boaz		100
Boaz	I 11	82
Boissevain	J 5	200
Bon Air	I 14	54
Bondtown		305
Bonsacks	J 9	190
Boone Mill	K 9	75
Boscobel		100
Bowers Hill	C 2	100
Bowlers Wharf	H 16	75
Bowling Green	H 14	433
Boydton	L 12	421
Boykins	L 15	505
Branchville	L 15	239
Brandy Sta.	G 13	201
Bremo Bluff	I 12	72
Brentsville	F 14	100
Brewster	K 3	200
Bridgetown	J 18	300
Bridgewater	G 11	859
Bridlecreek	L 6	75
Brightwood	G 12	90
Brinton		75
Bristol		6,247
Bristow	F 14	300
Broadcreek		500
Broadrun	F 13	75
Broadway	F 11	416
Brodnax	L 13	75
Brooke	G 14	120
Brookneal	K 11	504
Brownsburg	H 10	325
Browntown	F 12	142
Bruce		150
Brucetown	E 13	338
Buchanan	J 9	792
Buckhorn	L 16	150
Buckingham	I 12	400
Buckland	F 14	81
Buckroe Beach	A 3	150
Buell	C 3	250
Buena Vista	I 16	3,245
Buffalo Forge	I 10	100
Buffalo Jc.		50
Buffalo Station	I 11	300
Bullbegger	H 18	75
Bumpass	H 14	62
Burgess Store	H 17	150
Burke		50
Burkes Garden	K 5	250
Burketown	G 11	150
Burkeville	J 12	653
Bushy	J 16	100
Butts		50
Cabinpoint	J 16	100
Callaghan	I 8	100
Callaway	K 8	50
Calverton	F 14	100
Cambria	K 8	535
Cape Charles	J 17	1,948
Cape Henry		200
Capeville	J 18	100
Cappahosic	J 16	200
Capron	L 15	150
Cardinal	J 17	100
Carlin		150
Carrollton	B 1	100
Carrsville	K 16	150
Cartersville	J 13	197
Cartwrights		
Wharf	C 1	100
Casanova	F 14	95
Cascade	L 9	162
Castlewood	K 3	125
Catlett	F 14	150
Cave Spring	J 8	150
Cedar Bluff	K 5	250
Center Cross	I 16	100
Centerville	F 14	75
Champlain	H 15	75
Chance	H 15	100
Charles City	J 16	100
Charlotte C. H.	K 11	329
Charlottesville	H 12	6,765
Chase City	H 2	1,662
Chatham	L 10	1,113
Chatham Hill	K 6	100
Cheaden		75
Cheapside	J 17	75
Cheriton	J 17	150
Cherrydale	F 15	200
Chesconnessex	I 18	[illegible]
Chester	J 14	204
Chesterfield	J 14	83
Chestnut Yard		125
Chilhowie	K 5	300
Chincoteague Island	H 13	1,119
Christiansburg	K 8	1,568
Christiansburg Stat.	K 8	400
Christie	L 11	65
Chuckatuck	C 1	100
Churchland	C 2	1,100
Churchville	G 11	250
City Point	J 15	400
Claremont	J 15	630
Clarendon	E 15	400
Clarion		100
Clarksville	L 12	794
Clarkton	K 11	60
Clayville	J 13	250
Clear Brook	E 13	100
Cleveland	K 4	100
Clifford	I 11	175
Clifton Forge	I 7	5,748
Clifton Sta.	F 14	204
Clinchfield	K 4	500
Clinchport	L 2	252
Clintwood	J 2	342
Clopton	J 14	200
Clover	K 11	258
Clovercreek	J 10	200
Cloverdale	J 9	100
Cobbs Creek	I 17	200
Coeburn	K 3	645
Coke		150
Cold Spring	H 10	350
Coles Ferry	K 11	[illegible]
Collierstown	J 9	400
Colonial Beach	G 15	721
Columbia	I 13	157
Compton	F 12	75
Concord Depot	J 11	100
Conicville	F 11	75
Cooper	I 16	100
Copper Hill	K 8	100
Cornland	E 3	200
Coulwood		275
Courtland	L 15	285
Covesville	H 11	200
Covington	I 9	4,254
Crab		75
Crabbottom	G 10	90
Crab Neck	J 16	500
Craigsville	H 10	150
Crewe	G 13	1,802
Cricket Hill	J 17	150
Criglersville	G 12	70
Crimora	H 11	50
Cripple Creek	K 6	50
Crittenden	B 2	800
Crockett		200
Crozet	K 11	250
Culpeper	G 13	1,795
Cumberland	J 12	71
Cumbow	L 1	75
Damascus	L 4	1,289
Dandy		200
Dante		800
Danville	L 10	19,020
Darbyville		100
Dare		200
Davis Wharf	I 18	100
Dayton	G 11	516
Debusk	K 3	50
Deep Creek	D 3	700
Deerfield	H 10	50
Delaplane	F 13	100
Deltaville	J 17	700
Dennigh	K 16	400
Dendron	K 15	1,653
Design	L 10	75
Dexter		100
Dillwyn	I 12	110
Dinwiddie	K 14	105
Dipsey	L 7	146
Disputanta	K 15	100
Doehill	G 10	75
Dogue	G 15	100
Dona		125
Doran		100
Dorchester	K 2	150
Doswell	I 14	50
Dot	L 2	50
Dover Mine		250
Downings	H 16	150
Drakes Branch	K 11	763
Dranesville	E 14	150
Drewryville	L 15	100
Driver	C 2	200
Dryburg	L 11	100
Dryden	L 11	100
Dry Fork	L 10	119
Dublin	K 7	350
Duffield	L 2	122
Dumfries	F 14	158
Dunganon	K 3	200
Dunnsville	H 16	200
Durmid	J 10	50
Dutton		100
Eagle Rock	I 9	700
Earlehurst	I 8	100
Earnest	A 3	600
E. Falls Church	F 15	1,000
E. Lexington	I 10	123
E. Radford	K 7	2,000
E. Stone Gap	K 2	391
Eastview	K 8	200
Eastville	J 18	300
Eastville Sta.	J 18	200
Edgars		200
Edinburg	F 12	574
Edom	G 11	150
Eggleston	J 7	100
Elamsville	L 8	50
Elk Creek	L 6	100
Elk Garden	K 4	75
Elko	J 15	50
Elk Hill	I 13	88
Elkton	G 12	873
Ellston	J 8	300
Elverton		319
Elwood	L 16	150
Emory	L 4	100
Emporia	L 14	2,008
Enock	J 17	100
Enonville	J 12	60
Esmont	I 12	500
Essenville		100
Etna Mills	I 15	78
Ettricks	J 14	991
Everets	C 1	100
Evington	J 10	100
Exmore	I 18	100
Expo		75
Faber	I 11	100
Fairfax	F 14	413
Fairfield	H 10	175
Fairview	L 2	150
Fairwood		200
Falls Church	F 15	1,128
Falls Church Sta.	F 16	1,000
Falls Mills	J 16	125
Falmouth	G 14	300
Farley		150
Farmville	J 12	2,971
Farnham	H 16	50
Fayerdale		150
Fentress, or Centerville	D 3	250
Fernalda	K 3	125
Ferrum	K 9	50
Fincastle	J 9	479
Fishersville	H 11	100
Flake		200
Flat Top Yard		240
Flint Hill	F 15	237
Floyd	K 8	379
Ford	K 14	200
Forest Dep.	J 10	100
Forestville	F 11	200
Fork Union	I 12	106
Ft. Blackmore	K 3	205
Fort Hunt	F 15	394
Ft. Mitchell	K 12	62
Ft. Meyer	F 15	1,000
Fortress Monroe	B 3	1,200
Fosters Falls	K 7	300
Fostoria		75
Foxhill		700
Franklin	L 15	3,271
Franklin City	H 19	200
Franklin Junc.	I 18	400
Franktown	G 14	300
Fredericksburg	G 14	5,874
Freestone	F 15	50
Free Union	H 12	75
Fries	L 6	1,775
Front Royal	F 12	1,133
Fugates Hill	L 8	150
Gainesboro	D 12	66
Gainesville	F 14	135
Galax		755
Garrisonville	G 14	50
Gate City	L 3	599
Genito	V 13	200
Gertie	E 3	250
Gibsons Sta.	F 1	75
Gilmerton	D 3	600
Gladehill	F 9	50
Glade Spr.	K 4	324
Gladeville		806
Glamorgan		60
Glasgow	I 10	150
Glencarlyn	F 15	407
Glen Erin		150
Glenlyn	J 7	150
Glen Wilton	I 9	50
Gloucester	J 16	300
Gloucester Pt.	J 16	200
Goochland	I 13	100
Goodes	J 10	104
Goodesville	H 12	150
Gore	E 12	564
Goshen	H 10	75
Grace	D 4	165
Grafton	J 16	200
Graham	J 6	150
Graves	K 7	1,917
Granite	I 14	200
Grapefield	J 6	152
Gray	L 14	75
Great Bridge	D 3	200
Greenbackville	H 19	100
Green Bay	K 11	500
Greendale	L 4	84
Greenwich	F 14	75
Gressitt		300
Gretna	K 10	1,000
Grimstead	J 17	330
Grottoes	G 11	300
Grundy	J 4	700
Guilford	H 18	264
Gwynn	I 17	500
Hacksneck		75
Hale Ford	K 9	150
Hales Mill	L 3	110
Halleford		100
Halls Hill		250
Hallwood	H 18	400
Hamburg	F 12	150
Hamilton	E 14	100
Hampden Sidney	J 12	315
Hampton	B 3	500
Hanover	I 14	5,505
Harborton	I 18	58
Harmony Village	I 16	350
Harpersville		150
Harris Grove		800
Harrisonburg	G 11	300
Harriston	G 11	4,874
Hartsock	K 3	75
Hayes Store	J 16	100
Haymarket	F 14	150
Hazel		162
Healing Springs	H 9	125
Hearing D.	K 4	75
Heathsville	H 16	100
Hebron	K 13	200
Heflin		75
Hemlock		100
Herald	K 3	100
Herbert	C 4	100
Herndon	F 14	100
Hickory	E 3	802
Hicks Wharf	J 17	150
Highland Park		100
Hillsboro	E 13	1,817
Hillsville	L 7	138
Hiltons	L 3	288
Hinesville	L 10	100
Hitchcock Jc.	L 14	92
Holladay	H 13	63
Holland	L 16	100
Hollins	J 9	286
Holstein Mills	K 5	50
Homewood	J 16	500
Honaker	K 4	869
Hookins	I 18	100
Horntown	H 19	200
Horsepen	K 5	75
Hot Sprs.	H 9	1,000
Houston	L 11	516
Howardsville	I 11	300
Hubbard Sprs.	L 1	75
Hudgins	J 16	75
Hurt	K 10	75
Hyco	L 11	117
Independence	L 6	186
Indian		125
Indiancreek	E 4	250
Indian Rock	I 9	100
Interior	J 7	50
Iron Gate	I 9	600
Irvington	I 16	1,000
Islandford	G 11	250
Isle of Wight	B 1	25
Ivanhoe	K 5	600
Ivondale	I 16	75
Ivor	K 15	200
Ivy Depot	H 12	150
Ivyview	L 11	100
Jacksondale	C 4	75
James Store	J 16	100
Jamesville	I 18	250
Jane	J 3	75
Jarratt	L 14	150
Java		252
Jeffersonton	F 13	158
Jeffs	A 2	60
Jenkins Bridge	H 13	75
Jennings Ordinary	J 13	53
Jetersville	J 13	200
Jones	L 21	100
Jonesboro	K 12	72
Jonesville	L 2	783
Joplin		100
Jordan Mines	I 8	100
Kasey	K 9	300
Kayoulah		100
Keezletown	G 11	200
Keller	I 18	200
Kempsville	C 4	200
Kenbridge	L 12	500
Keokee		500
Kernstown	E 12	60
Keswick	H 12	75
Keysville	K 12	422
Kilmarnock	I 17	400
King & Queen C. H.	I 15	38
King George	G 15	20
Kings Mill	L 4	75
King William	I 15	50
Kinsale	I 16	104
Kiser	K 4	125
Knob	K 5	50
Konnarock		300
Kunath	K 12	53
Lacey Spr.	G 11	150
Lacrosse	L 13	281
Lafayette	J 8	122
Lamberts Point	C 3	2,900
Lambsburg	L 7	91
Lancaster	I 16	200
Land	D 4	100
Laneva	J 15	62
Langley	E 15	107
Lantz Mills	F 12	105
Laurel	L 10	300
Laurelgrove	H 15	250
Lawrenceville	L 13	1,733
Lawyers	J 10	75
Leatherwood	L 9	100
Lebanon	K 4	366
Leedstown	H 15	50
Lechall	J 16	100
Lee Mont		200
Leesburg	E 14	1,397
Lewinsville	E 15	100
Lewis		75
Lexington	I 10	2,993
Lightfoot		50
Lignite	I 9	218
Liquum	G 13	50
Lillian	H 17	75
Lincoln	E 14	200
Linden	K 13	100
Link	E 4	100
Linville	G 11	225
Lithia	J 9	100
Little Plymouth	I 16	75
Litwalton	I 16	100
Lively	I 16	100
Locklies	I 16	80
Locustcreek	I 13	125
Locust Dale	G 13	125
Locust Hill	I 16	100
Locust Lane	K 3	150
Locustville	I 18	150
Lodi	L 4	150
Lomboardbridge	C 4	100
Loneoak	L 9	150
Long Dale	I 9	52
Long Glade	G 11	100
Lorton	F 15	150
Lot	I 16	125
Lotus	K 3	200
Louisa	H 13	172
Louisville	D 14	192
Lovingston	I 11	300
Lowesville	I 11	50
Lowmoor	I 9	1,000
Lowry	J 10	100
Lucketts	E 14	50
Lunenburg	K 12	122
Luray	F 2	1,238
Lydia	G 12	50
Lydia	H 16	75
Lynchburg	J 10	29,494
Lynch Sta.	K 12	100
Lynhams	I 16	200
Lynnhaven	C 4	300
Lynnwood	G 11	75
McDowell	G 10	139
McGaheysville	G 11	400
McHolt	K 11	150
McKenney	K 14	57
McLean		150
McRaes	J 12	63
Mabe		100
Machipongo	J 18	100
Madison	G 12	500
Madison Hts.	J 10	500
Madison Run	H 13	60
Magnet	K 16	100
Magnolia	D 1	100
Major	I 10	100
Manassas	F 14	1,217
Manchester	J 14	9,715
Mappsville	H 18	175
March		98
Marion	K 5	2,727
Markham	F 13	100
Marksville	F 12	100
Marlboro	E 12	100
Marshall	F 13	250
Martinsville	L 9	3,368
Marysville	K 10	100
Maryus	J 16	200
Massey	H 18	100
Massies Mill	I 11	175
Mathews	J 17	365
Matoaca	J 14	661
Maurertown	E 12	100
Max Meadows	K 6	750
Meadowview	L 4	500
Meadowville	J 14	200
Meadville	L 11	70
Mearsville	H 18	75
Mechanicsburg	K 6	97
Meherrin	K 12	178
Melfa	I 18	100
Menchville	A 1	200
Mendota	L 3	200
Mentow	J 10	137
Merrimac		
Mines	J 8	100
Messick	A 12	500
Meyer		100
Middlebrook	H 10	368
Middleburg	E 13	263
Middletown	E 12	363
Midland	F 4	75
Midlothian	J 14	362
Milford	H 14	100
Millboro	H 9	109
Millboro Spr.	H 9	50
Millenbeck	I 6	100
Miller School	H 11	300
Millwood	E 13	400
Mineral	H 13	86
Minor	I 15	107
Mobjack	J 17	200
Modest Town	I 18	75
Moffatts Creek	H 11	50
Monarat	L 6	135
Monaskon	I 16	100
Monterey	G 9	240
Montpelier	I 14	150
Montross	H 15	400
Montvale	V 9	200
Moorlight		100
Moorings	K 15	300
Morattico	I 16	200
Morrison	A 2	500
Mossing Ford	H 11	118
Mossy Creek		100
Motley	K 10	50
Mount Airy	K 10	60
Mt. Clinton	G 11	200
Mt. Crawford	G 11	228
Mt. Holly	H 16	60
Mt. Jackson	F 11	479
Mt. Sydney	G 11	221
Mt. Solon	G 11	160
Mouth of Wilson	L 6	75
Mulberry Island	A 1	350
Munden, or Munden Pt.	E 4	100
Nandua	I 18	75
Narrows	J 7	975
Nasbie	K 3	50
Nassawadox	I 18	200
Nat. Soldiers' Home	D 3	3,800
Natural Bridge	I 9	100
Nealy Ridge	I 9	100
Nellwood		150
Nest		100
Nettleridge	L 8	50
New Baltimore	F 13	100
Newbern	K 7	160
New Canton	I 12	125
Newcastle	J 8	733
New Church	H 18	125
New Glasgow	I 11	142
New Hampden	G 9	75
New Hope	H 11	106
New Kent	I 15	75
Newland	H 15	114
Newmarket	F 11	638
Newpoint	J 17	300
Newport	J 7	200
Newport News	B 2	20,205
New Riv. Dep.	K 7	500
News Fy.	L 11	127
Newsoms	L 15	130
Newtown	H 15	124
Nickelsville	L 3	150
Nimmo	D 5	100
Nokesville	F 14	50
Nola	K 9	50
Norfolk	C 3	67,452
North	J 17	500
N. Emporia		464
N. Newport News	K 16	100
N. River	G 11	75
N. Tazewell	K 5	342
Norton	K 3	1,886
Nortonsville	G 12	75
Norwood	I 11	150
Nottoway	K 13	180
Nunley	K 4	150
Nurneysville	L 16	100
Nuttree	I 14	22
Oak Hill		100
Occoquan	F 14	246
Oceana	C 4	75
Ocean View	B 3	300
Oconolta	L 1	150
Old Church	I 15	100
Oldtown	L 6	100
Olinger	K 2	100
Omega	L 11	130
Onancock	I 18	1,001
Onley	I 18	100
Orange	G 13	674
Oriskany	I 9	150
Orkney Springs	F 11	55
Orlean	F 13	102
Orrix	J 10	50
Osaka		300
Osborne	N 3	200
Ottoman	I 16	80
Oyster		75
Oyster Point		150
Ozeana	H 16	100
Paconian Sprs.	E 14	112
Painesville	J 13	82
Painter	I 18	300
Palmer	I 17	200
Palmyra	I 12	150
Pamplin	J 11	168
Paris	E 13	175
Parksley	I 18	500
Partlow	H 14	80
Patterson	K 7	348
Patti	K 9	170
Pattonsville	L 2	76
Pearisburg	J 7	470
Pearisburg Sta.		267
Pedlins		75
Peers	I 14	200
Pembroke	J 7	100
Pennington Gap	K 2	792
Penola	H 14	75
Petersburg	B 3	24,127
Philomont	E 13	161
Phoebus	B 3	2,394
Pilot	K 8	100
Pine Beach		300
Pinetta	J 16	75
Pinners	C 3	1,500
Pitts	I 16	116
Pittsville	K 10	80
Plains		122
Plain View	I 16	127
Pleasantridge	D 4	100
Pleasantshade	L 14	75
Pleasant Valley		100
Plumpoint	I 16	100
Pocahontas	J 6	2,452
Pooleville	L 12	100
Poquoson	A 2	600
Port Haywood	J 17	80
Port Norfolk	C 3	1,200
Port Republic	G 11	187
Port Royal	H 15	194
Portsmouth	C 3	33,190
Potomac Mills	H 17	119
Pounding Mill	K 5	100
Powellton	L 13	98
Powhatan	J 13	250
Preacher	K 2	300
Prince	I 15	100
Prince George	J 15	26
Princess Anne	D 4	300
Proffit	H 12	50
Prospect	J 12	101
Pugus		200
Pulaski	K 7	4,807
Pungo	D 4	75
Pungoteague	I 18	400
Purcellville	E 13	388
Quantico	G 14	559
Quicksburg	F 11	100
Radford	K 7	4,202
Ramble	L 11	350
Rand

Swetnam, F 14 100
Swords Creek, K 4 200
Sylvatus, K 7. 100
Syringa 100

Tacoma, K 3.. 100
Tampico, J 16 500
Tangier, I 17. 1,400
Tannerscreek, C 3 50
Tappahannock, H 15 478
Taylors Store, K 2 50
Tazewell, K 5 1,230
Tazewell Sta.. 320
Temperanceville, H 18 200
Theological Sem., F 15.. 200
The Plains, F 13 138
Timber Ridge, F 10 156
Timberville, F 11 240
Toano, J 16... 1,200
Toms Brook, E 12 400
Toms Creek... 700
Townsend, J 17 200
Trevilians, H 13 52
Trout Dale, L 5 431
Troutville, J 9 300
Truitt, K 14.. 100
Tunstall, I 15 161
Turbeville, L 11 70
Turners 100
Tuxedo 100
Tye River, I 11 75

Union Hall, K 9 85
Union Mills, H 12 102
Unionville, G 13 50
Unison, E 13. 100
University, H 12 1,000
Upperville, E 13 296
Urbana, I 16.. 475

Vesuvius, H 10 200
Vesuvius 682
Vienna, F 14.. 578
Vine, E 4..... 100
Vinton, J 9... 1,028
Virginia, L 11 270
Virginia Beach, G 5 320
Virginia City, K 3 250

Wachapreague, I 18 485
Wadesville, E 13 150
Wake, I 16... 75
Wakefield, K 15 570
Waldrop, H 13 100
Walketon, I 15 89
Wallace, L 4. 250
Wallaceton, E 2 50
Waltons Store, H 13 75
Wardtown, I 18 100
Warm Springs, H 9 500
Warren, I 12. 50
Warrenton, F 13 1,427
Warsaw, H 16 200
Washington, F 13 235
Washington, Ohio and Western Jc., F 13 125
Waterfall, E 14 83
Waterford, E 14 331
Waterloo, F 13 250
Water View, J 16 150
Waverly, K 15 1,064
Waynesboro, H 11 1,389
Weems, I 16.. 150
West Hope, K 14 103
West Norfolk, C 3 1,200
Westpoint, I 16 1,397
Weyers Cave, G 11 50
Whaleyville, L 16 400
White Hall, D 12 75
White Marsh, J 16 125
White Post, F 13 300
White Stone, I 16 350
Whittles Dep, K 10 78
Wicomico, J 16 100
Wicomico Church, I 17 50
Widewater, G 14 100
Wiehle, E 14. 70
Willcox Wharf, J 15 127
Williamsburg, J 16 2,714
Williamsville, H 9 80
Willis, K 7... 100
Willis Wharf. 200
Winchester, E 13 5,864
Windsor, L 16 328
Winston, G 13 50
Winterpock, J 14 700
Wise, K 3.... 500
Woodbridge, F 15 105
Woodstock, F 12 1,314
Woodville, F 12 100
Wren, K 11... 150
Wytheville, K 12 150
Wyndale L 4 100
Wytheville, N 1 3,054

Yards, J 6.... 240
Yorktown, J 6 136

Zuni, K 16.... 200

WASHINGTON.

First Settled at Astoria, 1792.
Admitted as a Territory, March 2, 1853.
Admitted as a State, Feb. 22, 1889.
Area:
Land, 66,836 square miles.
Water, 2,291 square miles.
Total, 69,127 square miles.
Population, Last Census, 1,141,990.
Capital, Olympia.

COUNTIES.

County Key	Pop.
Adams, H 7..	10,920
Asotin, K 18..	5,831
Benton, J 13..	7,937
Chelan, E 10....	15,104
Clallam, E 10....	6,755
Clarke, M 6.....	26,115
Columbia, K 17.	7,042
Cowlitz, L 5....	12,566
Douglas, F 12...	9,237
Ferry, C 15.....	4,800
Franklin, K 14..	5,158
Garfield, J 17..	7,199
Grant, H 13.	8,608
Grays Harbor, I 4	35,590
Island, D 6...	4,704
Jefferson, E 6.	8,237
King, G 7.....	284,028
Kitsap, F 6	17,617
Kittitas, H 11	18,561
Klickitat, M 9	10,350
Lewis, J 5	32,127
Lincoln, F 16.	17,729
Mason, H 4...	9,156
Okanogan, C 12	12,887
Pacific, J 2..	12,732
Pend D'Oreille, D 18	[illegible]
Pierce, H 6...	120,812
San Juan, C 5	3,603
Skagit, D 6...	29,241
Skamania, M 7	2,887
Snohomish, E 7	59,269
Spokane, G 17	139,404
Stevens, C 16.	25,297
Thurston, H 5	17,581
Wahkiakum, K 4	3,285
Wallawalla, L 16	31,931
Whatcom, C 6	49,351
Whitman, I 18	33,280
Yakima, J 11.	41,709
Total.....	1,141,990

TOWNS.

Town Key	Pop.
Aberdeen, H 3	13,660
Acme, C 7...	200
Addy, D 17...	300
Adelaide, F 7.	130
Adna, J 5	150
Albion, I 18	300
Alder, I 6..	100
Alderton, H 7	40
Alfalfa, K 11.	80
Almira, E 14.	365
Almota, I 18.	75
Aloha, H 2...	125
Alpowa, J 18.	26
Amboy, L 6..	50
Anacortes, C 6	3,168
Anatone, K 18	220
Arlington, D 7	1,446
Ashford, H 7.	125
Asotin, J 19..	820
Attalia, K 14.	150
Auburn, G 7..	557
Avon, D 6...	300
Bangor, F 6..	50
Baring, F 8..	75
Barneston, G 7	250
Barry, E 14..	16
Barstow, B 16	50
Battleground, L 6	175
Bay Center, I 2	103
Bayne, G 7..	250
Bay View, C 6	170
Beach, C 6...	1 3
Beaver, E 2..	25
Belfast, C 6..	200
Bellingham, C 6	24,208
Belmont, H 18	25
Benston, H 6.	25
Bickleton, L 11	150
Biglake, D 7..	300
Birdsview, C 7	75
Black Diamond, G 7	561
Blaine, B 6...	2,989
Blanchard, C 6	300
Blockhouse, L 10	25
Blueslight, C 18	50
Bluestem, G 16	150
Bogachiel, E 2	100
Bordeaux, I 4	300
Bossburg, B 16	247
Bothell, F 7..	539
Boundary, B 17	20
Boyds, C 16..	150
Breidablick, F 6	150
Bremerton, F 6	2,993
Brewster, E 12	296
Bridgeport, E 12	431
Brief, E 11...	18
Brinnon, F 5..	400
Brush Pra., M 6	100
Bryant, D 7..	100
Bryn Mawr, G 6	200
Buckley, H 7.	1,272
Bucoda, I 5..	400
Burlington, C 6	1,002
Burnett, H 7.	200
Burton, G 6..	100
Camano, D 6.	250
Camas, M 6..	1,125
Camden, E 18	42
Cape Horn, M 7	16
Carbonado, H 7	850
Carson, M 7..	250
Cashmere, G 10	625
Castlerock, K 5	208
Cathlamet, K 4	352
Catlin, K 5...	200
Center, E 5...	300
Centerville, L 10	200
Centralia, I 5.	7,311
Chambers, I 18	50
Chard, J 17...	32
Charleston, G 6	1,062
Chattaroy, E 18	100
Chehalis, I 5.	4,507
Chelan, E 12..	682
Chelan Falls, F 12	60
Cheney, J 17.	1,207
Chenois Creek, H 2	100
Cherryvalley, F 7	120
Chesaw, B 14.	250
Chewelah, D 17	523
Chinook, K 3.	500
Chiwaukum, F 10	37
Christopher, G 7	200
Chuckanut, D 2.	75
Chullam Bay, D 2	20
Clarkston, J 18	1,257
Clayton, E 17.	300
Clearbrook, L 6	50
Clearlake, C 7	576
Cle Elum, H 10	2,749
Cleveland, L 11	150
Clifton, G 5..	60
Clinton, H 6..	16
Cloquallum, H 4	100
Cloverland, K 18	100
Colby, G 6....	100
Colfax, I 18..	2,785
College Place, L 15	800
Colton, J 18..	300
Colville, F 16	1,512
Conconully, C 12	357
Concrete, D 8.	945
Connell, J 14.	800
Conway, D 6..	100
Cosmopolis, H 3	1,132
Coulee City, F 13	276
Coupeville, D 6	300
Covello, J 17.	100
Covington, G 7	100
Cowiche, L 10	225
Cook, F 5..	100
Cross Ice, F 5.	150
Crystal, F 15.	398
Cromwell	50
Cunningham, I 15	153
Curlew, B 15.	100
Cusick, D 18..	100
Custer, B 6...	20
Daisy, D 16...	75
Dalkena, D 18	30
Damon, H 2..	12
Darrington, D 8	200
Davenport, F 16	1,229
Dayton, K 16.	2,389
Deep River, J 3	200
Deer Harbor, C 3	145
Deer Park, E 15	877
Deertrail	50
Deming, B 7..	100
Dennison, E 18.	100
DesMoines, G 6.	300
De Watto, G 5	150
Diamond, I 17	40
Dixie, K 16...	200
Dodson, H 6	100
Dollar, C 5..	100
Downs, C 15..	200
Doyad, J 4...	700
Dungeness, D 5	175
Dunn, D 16...	40
DuPont, H 6..	300
Eagle Gorge, G 8	100
Earlington, G 7	300
Easton, H 9..	100
E Seattle....	500
E Sound, C 6	275
Eatonville, H 6.	754
Echo, C 16	100
Edgecomb, E 7	110
Edison, C 6..	300
Edmonds, F 6	1,114
Egypt, F 16..	40
Elbe, H 7	125
Elberton, H 18	330
Eldon, G 5...	50
Electron, H 7	200
Elgin, G 5...	50
Elk, E 18....	500
Ellensburg, H 10	4,269
Elliott, G 7..	50
Elma, H 4....	1,532
Eltopia, J 14.	200
Elwha, E 3...	50
Endicott, I 17	174
Enterprise, B 6	8
Entiat, E 11..	180
Enumclaw, H 7	500
Ephrata, G 13	322
Espanola, F 17	31
Ethel, J 5...	25
Eureka, K 15.	100
Evans, C 16..	150
Everett, E 7..	24,814
Evergreen, F 2	50
Everson, E 6..	250
Fairfield, G 18	300
Fall City, F 7.	100
Farmer, F 12.	50
Farmington, H 18	150
Ferndale, B 6	691
Fern Hill, B 6	1,000
Fidalgo, C 6..	150
Fir, D 6....	100
Fir Station, D 6	100
Fisher, M 6..	100
Florence, D 6.	150
Ft. Flagler, F 6	350
Ft. Simcoe, K 10	150
Fortson, D 8.	125
Ft. Steilacoom, H 6	1,100
Foster, G 6...	300
Frances, J 3..	200
Franklin, G 7	647
Freeland, C 6.	75
Freeman, G 18	200
Friday Harbor, C 5	400
Fulda, L 9....	25
Garfield, H 18	992
Gate, I 4.....	103
Gerome, E 15.	12
Gertebell, E 7.	250
Gettysburg, D 3	48
Gig Harbor, G 6	200
Glen Acres, G 6	50
Glenwood, L 9	70
Godfrey, C 16	125
Goldbar, F 8..	100
Goldbaish, E 8	70
Goldendale, L 10	1,203
Goshen, B 6..	75
Govan, F 14..	200
Graham, H 7.	50
Grand Dalles, M 9	50
Grand Mound, I 5	25
Grandview, K 12	320
Granger, K 11	453
Granite Falls, E 7	714
Grant, G 5...	25
Grays River, J 3	100
Grotto, F 8..	150
Guy, I 18.....	300
Hals, D 6....	150
Hamilton, C 7	405
Harper, G 6..	500
Harrington, G 16	661
Hartland, M 9	16
Hartline, F 14	237
Hatton, I 16..	761
Hayes, J 5...	30
Hazard, E 17	170
Hazel, D 8...	50
Hillhurst, H 6	75
Hillsdale, B 5	20
Hillyard, F 17	3,270
Hobart, G 7..	75
Hockinson, M 6	100
Holly, F 5....	46
Home	100
Hoodsport, G 4	100
Hoquiam, H 3	9,171
Hot Springs, H 8	100
Houghton, F 7	100
Humptulips, H 3	250
Hunters, E 16	100
Huntsville, K 16	225
Hurn	20
Ilwaco, J 2...	664
Index, F 8..	417
Inglewood, F 7	60
Ione, B 17...	634
Irondale, E 5.	1,000
Irwin, F 18....	28
Issaquah, G 7.	673
Johnson, J 18..	100
Jordan, D 7..	100
Joyce, F 3...	170
Junction City H 5	200
Kahlotus, I 15	132
Kalama, L 5.	816
Kamilche, H 4	500
Kanaskat, G 7	100
Kangley Jct., G 8	200
Kapowsin, H 7	350
Kelso, K 5...	2,039
Kendall, B 7.	160
Kennewick, K 14	1,219
Kennydale, G 7	500
Kent, G 7....	1,908
Kerriston, G 8	350
Kettle Falls, C 16	377
Kiesling, F 18	150
Kingston, F 6	50
Kiona, K 13...	300
Kirkland, F 7	532
Knappton, K 3	132
Krupp, G 14.	100
Lacey, H 5...	75
La Conner, D 6	603
Lacrosse, I 17	350
Lagrande, E 6	50
Lakeley, H 5.	25
L. Cushman, G 4	25
Lakehead, I 6	50
Lake Park, H 6	200
Lakeside, F 11	222
Lakeview, H 6	75
Lamona, G 15	90
Langley, E 6.	80
La Push, E 1.	231
Larson, B 6..	150
Latah, G 18..	339
Laurier, B 16.	40
Lawrence, B 7	60
Leavenworth, F 10	1,551
Lebam, J 3...	400
Leland, E 5..	100
Lester, H S...	300
Lind, I 15....	831
Littlerock, I 5	300
Lochsley, E 7.	300
Lone Tree, B 1	146
Longbranch, H 5	50
Loomis, B 12.	500
Loon Lake, E 17	188
Lopez, C 5...	200
Lyle, M 9...	150
Lyman, C 7..	441
Lynden, B 6..	1,418
Mabton, K 12	666
McIntosh, I 5.	70
McKenna, H 6	200
McMillin, H 6	128
McMurray, D 7	300
Machias, E 7.	50
Maltby, F 7..	160
Manette	200
Mansfield, E 12	200
Maple Falls, B 7	200
Maple Valley, G 7	100
Marblemount, C 8	60
Marcus, C 16.	150
Marengo, J 17	71
Marietta, B 6	150
Marshall, F 17	86
Marysville, F 7	1,239
Mafleck, G 4.	20
Mayfield, J 6.	45
May View, J 18	36
Mead, F 18...	150
Medical Lk., F 17	1,730
Melbourne, I 3	100
Melmont, H 7	150
Meridian, H 5	150
Merritt, F 10.	50
Methow, E 12	50
Meyers Falls, C 16	450
Mica, F 18...	100
Midland, H 6.	75
Milan, E 17..	100
Miles, E 15..	300
Milltown, D 6	200
Milton	448
Minkler, C 7..	75
Moclips, G 2..	150
Mondovi, F 16	75
Monohan, F 7.	150
Monroe, E 7..	1,552
Montborne, D 7	100
Montesano, H 3	2,488
Morse, F 18..	150
Mossyrock, J 6	150
Mt. Hope, G 18	100
Mt. Vernon, D 6	2,381
Myrtle, E 4...	350
Nahcotta, J 2	100
Napavine, J 5	300
Nasel, J 3....	60
Neah Bay, D 1	21
Nellita, F 5..	25
Nemah, J 9...	50
Newcastle, G 7	547
New Kamilche, H 5	82
Newport, D 18	1,199
Newton, H 2.	100
Nighhawk, B 12	75
Nisqually, H 5..	50
Nooksack, B 6	100
Northbend, G 8	300
North Cove, I 2	50
Northport, B 17	476
Northrup, F 7	100
N. Yakima, J 10	11,082
Oakesdale, H 18	882
Oak Harbor, D 6	200
Oak Point, K 6	40
Oakville, I 4..	465
Ocean Park, J 2	50
Ocosta, I 2...	27
Odessa, G 15..	885
Okanogan, D 12	611
Olequa, J 5..	25
OLYMPIA, H 5	6,996
Omak, D 13..	300
Opportunity .	400
Orchards, M 6	150
Orient, E 16	350
Ott C 16	80
Oroville, F 11	20
Oroville, B 13	495
Orting, H 7..	800
Ostrander, K 5	150
Oysterville, J 2	100
Ozette, D 1.	40
Pacific, G 7..	413
Palouse, I 18	1,549
Pampa, I 16.	224
Park, C 7...	100
Parkland, H 6	500
Pasco, K 14..	2,682
Pataha, J 17.	176
Pateros, E 12	120
Pe Ell, J 4...	858
Penawawa, I 17	185
Piedmont, E 7	25
Pilchuck, D 6	250
Pine City, H 17	80
Plaza, G 18..	100
Pleasant Beach	200
Pt. Roberts, B 5	200
Pomery, J 17	1,605
Portage, G 6	100
Port Angeles, D 1	2,286
Port Blakely, F 6	1,200
Port Discovery, E 5...	100
Porter, H 4..	196
Port Gamble, F 6	600
Port Hadlock.	200
Port Ludlow, E 5	350
Port Orchard, G 6	882
Port Stanley, C 5	90
Port Townsend, E 5	4,181
Port Williams, E 5	[illegible]
Potlatch, G 4	200
Poulsbo, F 6.	364
Prescott, K 16	502
Preston, G 7.	400
Proebstel, M 6	100
Prosser, K 12	1,298
Puget, H 5..	90
Pullman, L 18	2,002
Puyallup, H 6	4,544
Quincy, D 2..	375
Quilcene, F 5	500
Quillayute, E 5	100
Quincy, H 12	264
Quinault, G 3	50
Rainier, I 5..	150
Ravensdale, G 7	400
Raymond, J 3	2,450
Reardan, F 16	527
Redmond, F 7	300
Redondo, G 6.	110
Regents Park, H 6	300
Renton, G 7..	2,740
Republic, C 14	1,000
Revere, H 16	34
Richmond, F 6	100
Ridgefield, L 5	297
Riparia, J 16.	150
Ritzville, H 15	1,859
Riverside, D 13	500
Roche Harbor, C 5	217
Rochester, I 5	150
Rockcut, B 16	100
Rockford, G 18	663
Rockport, D 8	100
Rosalia, G 18	767
Rosedale, G 6	50
Roslyn, H 9..	3,126
Roy, H 6....	315
Ruston	780
St. Andrews, F 13	45
St. John, H 17	421
Sallal, G 8...	150
Samish, C 6..	100
San de Fuca, D 6	150
Sara, M 5...	45
Satsop, H 4.	200
Sauk, C 8....	50
Scenic, F 9...	20
Scotia, D 18.	125
Scott, J 15...	28
Seabeck, F 5	25
Seabold, F 6.	125
Seattle, F 6..	237,194
Sedro-Woolley, C 7	2,129
Selleck, G 8.	200
Semiahmoo, B 5	40
Sequim, E 5.	250
Shelton, H 4.	1,163
Sherman, F 15	60
Silcott, J 18.	100
Silvana, D 7.	300
Silver Creek, J 6	100
Silverlake, K 5	25
Silverton, E 8	50
Simmons, J 14	53
Snapson, H 4	200
Spur H 4	100
Skagit, D 6.	50
Skamokawa, K 4	125
Skye, M 7...	25
Skykomish, F 9	238
Slater, K 15.	27
Snohomish, E 7	3,244
Snoqualmie, G 7	279
Soap Lake, G 13	100
S. Bend, J 3.	3,023
S. Prairie, H 7	264
Spanaway, H 6	200
Spangle, G 18	299
Spokane, F 17	104,402
Sprague, G 16	1,116
Springdale, E 17	251
Stanwood, D 6	544
Starbuck, J 16	761
Startup, E 8.	250
Stellacom, H 6	430
Stella, K 4...	33
Stevenson, M 7	385
Sultan, E 8..	575
Sumas, B 7..	902
Summit, H 7	200
Sumner, H 7.	892
Sunnyside, K 12	1,579
Sunset, H 17	80
Tacoma, G 6	83,743
Taholah, G 2	125
Tanner, G 8.	150
Tatoosh, D 1	25
Taylor, 7	500
Tekoa, H 18.	1,694
Telma, F 10.	100
Tenino, I 5..	1,638
Thomas, G 7	200
Thornton, H 18	300
Thorp, H 10.	284
Tokeland, I 2	75
Toledo, J 5..	375
Toppenish, J 11	1,598
Touchet, K 15	250
Toutle, K 5...	25
Tracyton, F 6	150
Trinidad, H 12	50
Troutlake, L 8	68
Tuckwilla, G 6	361
Tumwater, H 5	490
Turner, J 17.	50
Twisp, D 11.	227
Two Rivers, K 14	200
Tyler, G 16	200
Union, G 5..	150
Uniontown, J 18	426
Utsaladdy, D 6	100
Vader, J 5	631
Vanasselt, G 6..	250
Vance, J 7..	25
Vancouver, M 5	9,300
Van Horn, D 8	50
Vanzandt, B 7	25
Vashon, G 6.	347
Vaughn, G 5.	200
Wahl, B 7...	50
Waitsburg, K 16	1,237
Waldron, C 5.	200
Walla Walla, L 16	19,364
Wallula, L 14	300
Wapato, J 11.	400
Washougal, M 6	456
Washtucna, I 16	300
Waterford, K 4	25
Waterloo, D 16	30
Waterville, F 12	950
Waukon, G 17	60
Waverly, G 18	318
Wawawai, J 13	45
Wellington, F 9	150
Wenatchee, G 11	4,050
Westport, I 2	200
White Salmon, M 8	682
Wickersham, C 7	100
Wilbur, F 15.	757
Wilkeson, H 7	899
Willapa, I 3.	100
Willoughby, J 5	1,140
Wilsoncreek, G14	405
Winlock, J 5	300
Winona, H 17	500
Winslow, F 5	500
Winthrop, C 11	65
Wishkah, H 3	50
Woodinville, F 7	350
Woodland, L 5	384
Yacolt, L 6..	435
Yakima, J 11	263
Yesler, F 6..	150
Zenith, G 6..	150
Zillah, J 11..	225

WEST VIRGINIA.

First Settled at Jamestown, 1607.
Admitted as a State, June 20, 1863.
Area:
Land, 24,022 square miles.
Water, 148 square miles.
Total, 24,170 square miles.
Population, Last Census, 1,221,119.
Capital, Charleston.

COUNTIES.

County Key	Pop.
Barbour, F 10	15,858
Berkeley, E 16	21,999
Boone, J 5...	10,331
Braxton, H 9	23,023
Brooke, B 9.	11,098
Cabell, J 4...	46,685
Calhoun, G 7	11,258
Clay, I 8....	10,233
Doddridge, F 9	12,672
Fayette, K 7	51,903
Gilmer, G 8.	11,379
Grant, F 13.	7,838
Greenbrier, K 9	24,833
Hampshire, E 14	11,694
Hancock, A 9	10,465
Hardy, G 14.	9,163
Harrison, F 10	48,381
Jackson, H 8	20,959
Jefferson, E 17	15,889
Kanawha, I 7	81,457
Lewis, G 9..	18,281
Lincoln, J 5..	20,491
Logan, K 5..	14,476
McDowell, M 6	47,856
Marion, E 10.	42,794
Marshall, D 9	32,388
Mason, H 6..	23,019
Mercer, M 7..	28,371
Mineral, E 14	16,674
Mingo, K 5...	19,431
Monongalia, D 10	24,334
Monroe, L 9..	13,055
Morgan, D 15	7,848
Nicholas, J 8	17,699
Ohio, B 9....	57,572
Pendleton, H 12	9,349
Pleasants, F 7	8,074
Pocahontas, J 10	14,740
Preston, E 11	26,341
Putnam, I 6..	18,587
Raleigh, L 7.	25,633
Randolph, H 11	26,628
Ritchie, F 7.	17,875
Roane, H 7...	21,543
Summers, J 8	18,429
Taylor, E 10.	16,554
Tucker, F 12.	18,675
Tyler, E 8...	16,211
Upshur, G 10	16,629
Wayne, J 4..	24,681
Webster, I 9	9,680
Wetzel, D 9.	23,855
Wirt, G 7...	9,047
Wood, F 6...	38,001
Wyoming, L 6	10,392
Total	1,221,119

TOWNS.

Town Key	Pop.
Abbott	100
Academy, J 10	200
Acme, K 6...	500
Ada, M 7....	100
Adamston, F 9	1,200
Adkin, L 6...	200
Advance	125
Affinity	200
Alaska, E 14.	175
Albert, or Douglas, F 12	300
Alderson, L 9	1,252
Alexander, H 10	300
Algoma, M 6.	300
Allingdale ...	100
Alma, E 8....	167
Alpena, G 11.	125
Altamont, I 5	300
Alvon, K 10..	65
Alvy, E 8....	700
Alvord	229
Amy	150
Anawalt, M 6	300
Andrew	150
Angerona, G 5	100
Apple[illegible] J 7	1,050
Anthony ...	100
Antioch, E 13	100
Arches, E 9...	100
Arden, F 11..	100
Arno	100
Arnett	180
Arnoldsburg, G 7	150
Arroyo, A 9.	200
Ashland, M 6	250
Athens, M 7.	575
Auburn, F 8..	199
Augusta, F 14	100
Aurora, E 12.	150
Austen, E 11.	300
Avis	1,432
Bablin	150
Backus, K 3..	200
Baileysville, L 5	250
Bakerton, E 17	500
Bancroft, I 4	100
Barboursville, I 4	907
Barnestown ..	635
Barrackville, F 10	250
Barnum, E 13	200
Barrackville, E 10	250
Barren Creek.	100
Basin, L 7....	100
Bass	250
Baxter	600
Bayard, F 12.	417
Beale	200
Beard	100
Beckley, L 7.	2,161
Bedington, E 17	127
Beech, H 7..	200
Beechwood, E 10	600
Bellington, G 11	1,481
Belleville, F 5	208
Bellton, P 9..	300
Belmont, E 7.	250
Belva, J 7...	150
Benwood, C 8	4,976
Berkeley Springs, D 16	864
Berryburg, F 10	500
Berwind, M 6	500
Beth	350
Bethany, F 9.	433
Beulah, G 14.	300
Beury, K 7...	500
Beverly, G 11	438
Big Four	500
Big Springs, G 7	200
Bingham	150
Black Betsy..	500
Blacksville, B 10	204
Blaine, E 13.	1,200
Blakeley	200
Bluefield, M 7	11,188
Blue Jay	500
Bolivar, F 17.	687
Bolt	200
Bonnie	150
Boomer, J 7..	1,000
Boone, K 7..	200
Boothsville, E 10	300
Borderland ..	250
Bowen, I 4...	200
Bower	300
Boyles F 10.	200
Bradshaw, M 5.	200
Bramwell, M 7.	87
Brandywine, H 15	56
Brewsterdale, M 6	100
Bridgeport, F 10	464
Brighton, H 4	200
Bristol, F 9.	200
Brooklin	150
Brooklyn	500
Brooks, L 8..	800
Brown, E 9..	150
Brownwood, M 8	500
Bruceton Mills, D 12	100
Buckhannon, G 10	1,589
Buckhorn, E 11	300
Buffalo, H 5.	465
Bunkerhill, E 16	200
Burlington, E 14	100
Burner	350
Burning Spring, G 7	542
Burnsville, G 9	800
Burton, D 9..	250
Byrnside, I 5	300
Byron	200
Cairo, F 7...	653
Caldwell, G 9	100
Camden, I 9..	300
Camp	200
Cane Fork, J 6	350
Cannelton, J 7	200
Capertton, K 7	100
Capon Bridge.	256
Capon Sprs, F 15	150
Carbon	300
Cascade	200
Cashmere, M 8	100
Cass	400
Cassville, D 10	100
Catawba, E 10	200
Cedar	150
Cedargrove, J 6	200
Cedarville, G 8	150
Center Point, E 9	200
Centerville, J 3	156
Centerville ...	250
Central Sta., F 8	200
Ceredo, I 3..	1,375
Chaffee, E 13	150
Chapmanville, K 4	250
CHARLESTON, I 6..	22,996
Charles Town, F 17	3,500
Chattaroy ...	500
Chelyan, J 6.	500
Cherry Run, D 16	150
Chesapeake ..	250
Chester	3,184
Chilton, J 6.

WEST VIRGINIA—CONT'D.

Danville 250
Deepe Island, E 7 200
Great Cacapon, B 15 500
Greendale, J 7 125
Greenview 150
Griffithsville, J 5 250
Guyan 200
Guyandotte, I 3 1,002
Gypsy, E 10. 600
Hackers Jct, F 10 200
Hacker Val. H 9 100
Halcyon 300
Hallltown, F 17 300
Hambleton, F 12 1,300
Hanaltonia 200
Hamlin, I 4. 600
Handley, J 6. 500
Hansford, or Paint Creek Junction 250
Harman, G 12 149
Hartford, G 5 358
Hawksnest, I 7 120
Helena, E 7.. 100
Hedgesville, E 16 28
Heights, G 4. 257
Helvetia, H 16 280
Hemphill, M 6 300
Henderson, K 5 100
Henderson, G 4 280
Hendricks, F 12 [illegible]
Henry 52
Hewitt, F 12 [illegible]
Hinton, M 6 700
Hobson 300
Hodgen 200
Hodges 100
Hogsboro 181
Holden 741
Hillsdale, G 10 125
Hinton, L 5.. 3,858
Holden 2,000
Holidays Cove 200
Holly, H 9.. 100
Homer 70
Horton, H 12. 1,000
Hotchkiss 350
Howesville, E 11 200
Huddy 300
Hughes 200
Hundred 200
Hunt 557
Huntington, I 3 31,161
Harricane, I 5 422
Hutchinson, E 10 200
Huttonsville, H 11 250
Jaeger, M 5.. 300
Jane Lew, E 11 300
Indian Mills, L 8 100
Institute, I 3 200
Iona, E 11... 400
Ivydale 236
Jack, I 9.... 100
Jackson, I 3 150
Jancbew, F 10 327
Jap 150
Jarvisville, F 10 150
Jed 200
Jennings, H 8 200
Jesse, L 6.. 158
Job, G 12... 190
Jochbranch, I 6 100
Johnstown, F 10 100
Jones Sprs, E 16 100
Jumping Branch, L 8 150
Junior, G 11. 175
Kaidetown, F 17 100
Kanawha City, I 6 800
Kanawha Falls, J 7.. 100
Kenford 150
Kenton, Moor, K 7 500
Kearneysville, E 13 400
Kendalia, I 7 114
Kenova, J 1 692
Kerens, G 11. 100
Kerstetter 200
Keyser, E 13. 3,705
Keystone, M 6. 2,047
Kilbourne 750
Kimball, M 6. 1,020
Kincaid, K 7.. 200
Kingwood, E 12 800
Kyle, M 6.... 200
Lambert 300
Landgraff, M 6 300
Landisburg .. 300
Laneville, G 12 [illegible]
Lansing, J 7. 200
Lanna, K 6... 300
Laurel Creek. 125
Lawson, K 6. 100
Lawton, K 8. 500
Leadsville 156
Lazearville, B 9 500
Leander, J 8.. 200
Leetown, E 17. 8
Lenore, K 4 65
Leon, H 240
Lessie 150
Lester, L 7... 500
Letart, G 5... 100
Lewis, L 8... 200
Lewisburg, K 9 803
Lewistown, J 6 200
Liberty, H 5.. 100
Littleton, D 9 712
Livemores, I 7 500
Lock Seven, I 5 168
Locust, G 1.. 275
Logan, K 5... 1,040
London 200
Longacre, J 7 200
Lookout, J 8. 200
Lost City, G 14 200
Lost Creek, I 9 150
Lost River, G 11 200
Lough, G 7... 267
Lowell, L 8... 100
Lubeck, F 6. 150
Lumber 600
Lumberport, E 9 656
McMillan 200
McDowell, M 6. 1,500
McMechen, C 8 2,921
Peterstown, M 8 257
Petroleum, F 7 100
Peytona, J 5. 200
Philippi, F 10 1,038
Pickens, H 10 600
Piedmont, E 13 2,054
Pinch, I 6.... 100
Pine Grove, E 8 474
Pineville, L 6 324
Piney, E 8 150
Pittman 250
Pleasant Valley, C 9. 180
Pleasant Valley 346
Pluto 100
Plymouth, I 5 300
Poca, I 5.... 750
Pocataligo, I 6 150
Poe 100
Point Pleasant, G 4 2,045
Pondgap, J 7. 200
Posey 100
Powellton, J 7 413
Powhatan, M 6 450
Pratt, J 6... 200
Premier, M 6. 200
Preston, K 3. 150
Prestonia, H 9 100
Price Hill, K 7 200
Prichard 125
Prince, K 7... 250
Princeton, M 7 3,027
Proctor, D 8. 250
Prospectty, K 7 250
Prudence 400
Pruntytown, F 10 400
Pughtown, A 9 40
Pullman, F 8 250
Putney 400
Queens Shoals 175
Quiet Dell, F 9 250
Quincy, I 6.. 150
Quinnimont, K 7 400
Radnor, J 3.. 100
Raleigh 350
Ranger, J 4.. 100
Rapp 200
Ravenswood, G 5 1,081
Red House, I 5 200
Red Jacket, N 3 1,200
Redstar, K 7 500
Red Warrior. 150
Reedsville, E 11 208
Reedy, G 6.. 313
Renick, J 10.. 250
Richwood, J 9 3,061
Ridgeley, D 14 500
Ridgeway, F 16 100
Ripley, H 5.. 591
Rippon, F 17. 200
Riverside, J 6 200
Rivesville, E 10 190
Robson, J 7.. 250
Rock, M 7... 500
Rockport, F 6 150
Rolfe 300
Romance 150
Romney, E 14 1,112
Roneeverte, I 9 2,157
Roneys Pt, C 9 200
Rosemont F 10 300
Rosina, I 7.. 140
Rowlesburg, E 11 936
Royal 200
Rupert, K 8. 100
Rush Run, K 7 300
Ruth, I 5.... 150
Sabraton 700
St. Albans, I 5 1,209
St. George, F 11 245
St. Marys, E 7 1,358
Salem, F 9.. 2,169
Salmon 300
Salt Sulphur Springs, L 9 200
Sand Fork, G 8 200
Sandstone L 8 300
Sandyville, G 6 250
Sardis, E 9.. 300
Sarvan 100
Sand K 6... 150
Sayre 200
Scarbro K 7. 1,557
Sedan, F 10 125
Seebert 100
Selbyville, H 10 150
Seth, J 6.... 200
Sewell, K 7.. 500
Shadyspring, I 7 150
Shafer 100
Sharon 200
Shaw, E 13... 250
Shenandoah Jct, F 17.. 300
Sheperdstown, E 17 1,070
Sheppard .. 150
Sheridan, J 4. 200
Sherrard, C 8 360
Paint Creek Jct., or Hansford, J 6 250
Palestine, G 6 225
Palmer, H 9.. 100
Panther, M 5. 300
Parkersburg, G 6 17,842
Parsons, F 11 1,780
Patterson 713
Pattersons Creek 120
Paw Paw, E 15 725
Pear, L S.... 300
Peckarun, G 10 150
Peel, or Diamond ... 100
Pence Sprs... 100
Pennsboro, F 8 930
Penrith, A 9.. 300
Peru, G 13... 100
Petersburg, G 13 350
Petroleum, M 8 257
Petroleum, F 7 100
Peytona, J 5. 200
Philippi, F 10 1,038
Pickens, H 10 600
Piedmont, E 13 2,054
Pinch, I 6.... 100
Pine Grove, E 8 474
Pineville, L 6 324
Piney, E 8 150
Pittman 250
Pleasant Valley, C 9. 180
Pleasant Valley 346
Pluto 100
Plymouth, I 5 300
Poca, I 5.... 750
Pocataligo, I 6 150
Poe 100
Point Pleasant, G 4 2,045
Pondgap, J 7. 200
Posey 100
Powellton, J 7 413
Powhatan, M 6 450
Pratt, J 6... 200
Premier, M 6. 200
Preston, K 3. 150
Prestonia, H 9 100
Price Hill, K 7 200
Prichard 125
Prince, K 7... 250
Princeton, M 7 3,027
Proctor, D 8. 250
Prospectty, K 7 250
Prudence 400
Pruntytown, F 10 400
Pughtown, A 9 40
Pullman, F 8 250
Putney 400
Queens Shoals 175
Quiet Dell, F 9 250
Quincy, I 6.. 150
Quinnimont, K 7 400
Radnor, J 3.. 100
Raleigh 350
Ranger, J 4.. 100
Rapp 200
Ravenswood, G 5 1,081
Red House, I 5 200
Red Jacket, N 3 1,200
Redstar, K 7 500
Red Warrior. 150
Reedsville, E 11 208
Reedy, G 6.. 313
Renick, J 10.. 250
Richwood, J 9 3,061
Ridgeley, D 14 500
Ridgeway, F 16 100
Ripley, H 5.. 591
Rippon, F 17. 200
Riverside, J 6 200
Rivesville, E 10 190
Robson, J 7.. 250
Rock, M 7... 500
Rockport, F 6 150
Rolfe 300
Romance 150
Romney, E 14 1,112
Roneeverte, I 9 2,157
Roneys Pt, C 9 200
Rosemont F 10 300
Rosina, I 7.. 140
Rowlesburg, E 11 936
Royal 200
Rupert, K 8. 100
Rush Run, K 7 300
Ruth, I 5.... 150
Sabraton 700
St. Albans, I 5 1,209
St. George, F 11 245
St. Marys, E 7 1,358
Salem, F 9.. 2,169
Salmon 300
Salt Sulphur Springs, L 9 200
Sand Fork, G 8 200
Sandstone L 8 300
Sandyville, G 6 250
Sardis, E 9.. 300
Sarvan 100
Sand K 6... 150
Sayre 200
Scarbro K 7. 1,557
Sedan, F 10 125
Seebert 100
Selbyville, H 10 150
Seth, J 6.... 200
Sewell, K 7.. 500
Shadyspring, I 7 150
Shafer 100
Sharon 200
Shaw, E 13... 250
Shenandoah Jct, F 17.. 300
Sheperdstown, E 17 1,070
Sheppard .. 150
Sheridan, J 4. 200
Sherrard, C 8 360
Shinnston, E 10 1,224
Shirley, E 8.. 150
Silver Hill, D 9 150
Simmons 1,000
Simpson, F 10 225
Sisco, J 5.... 200
Sisterville, E 8 2,084
Skelton, K 7. 300
Slab Fork 250
Sleepy Creek. 300
Smithfield, E 9 750
Smithton, F 8 100
Smithville, I 7 110
Sophia, L 7.. 200
S. Buckhannon 681
S. Carbon 200
S. Charleston. 500
S. Keyser 692
S. Rush Run, K 2 200
Spawlding, K 4 125
Spencer, G 6. 1,224
Spillman, G 4. 250
Sprague 250
Springfield, E 14 125
Spring Hill, I 7 150
Star City..... 348
Stealey Heights 511
Steelton 100
Stone Cliff, K 7 600
Stotesbury .. 150
Stumptown, K 7 697
Sulphur, G 13. 100
Summersville, J 8 204
Summit Pt, F 17 300
Sun, K 7.... 800
Surveyor 150
Sutton, H 8.. 1,122
Sweeneyburg.. 170
Swo [illegible] 200
Sylvia 250
Talcott, L 8... 100
Talus, L 7... 200
Tanner, G 8.. 100
Tennille, G 10 100
Terra Alta, E 12 1,126
Thayer 500
Thoburn, E 10 200
Thomas, F 12 2,374
Thurmond, K 7 245
Tioga, I 9... 100
Toll Gate, F 8 100
Triadelphia, H 5 150
Troy, G 8.... 144
Tunnelton, E 11 792
Twin Branch. 100
Thyrone 155
Uneeda 150
Unger Store, E 18 200
Union, L 9... 298
Uniontown, I 9 200
Valleybend, H 11 688
Vanelevesville, E 16 150
Vilas, E 8... 110
Villa, I 6.. 200
Vinton, J 8.. 150
Virginville .. 250
Vivian, M 6.. 600
Volcano, F 7. 100
Wabash 200
Wake Forest.. 200
Walton, H 6. 200
Ward 150
Wardensville, F 15 123
War Eagle, L 5 1,500
Warrior 150
Watogs, J 10. 500
Watson, E 10. 450
Watson Siding 519
Waverly, E 6 100
Wayne, J 3... 500
Webster, F 10 200
Webster Sprs, I 9 500
Weirton 400
Welch, M 6.. 1,526
Wellsburg, B 9 4,189
West Columbia, G 4 205
West End, F 11 150
W. Grafton, E 10 1,506
W. Hamlin .. 200
W. Liberty, B 9 350
W. Milford, F 19 187
Weston, G 9.. 2,213
W. Union, F 8 779
W. Vivian .. 1,639
Wevaco, J 6.. 200
Wheeling, C 8 41,641
Whipple 150
White Sulphur Springs, L 10 238
Whitmer, G 12 650
G 12 650
Wick, E 3.... 100
Wilcville, D 8 134
Williamson, G 9 1,200
L 4 3,561
Williamstown, I 6 1,139
Wilsonburg, F 9 350
Winding Gulf, L 7 200
Winfield, I 5. 291
Winifrede, J 6 200
Winona, J 8.. 3,000
Winterburn .. 200
Witcher 300
Womelsdorf .. 665
Woodbine, J 9 140
Woodman, K 9 400
Woodside .. 83
Worth, M 6.. 300
Worthington, E 10 292
Wright 250
Wyndel 200
Wyoming 200

WISCONSIN.

First Settled at Green Bay, 1669.

Admitted as a Territory, April 20, 1836.

Admitted as a State, May 29, 1848.

Area:

Land, 55,256 sq. miles.

Water, 810 sq. miles.

Total, 56,066 sq. miles.

Population, Last Census, 2,333,860.

Capital, Madison.

COUNTIES.

County Key	*Pop.*
Adams, O 9...	8,604
Ashland, F 6.	21,965
Barron, I 3...	29,114
Bayfield, F 5.	15,987
Brown, M 13.	54,098
Buffalo, M 3..	16,006
Burnett, G 2.	9,026
Calumet, N 13	16,701
Chippewa, K 4	32,103
Clark, L 7....	30,074
Columbia, G 10	31,129
Crawford, R 6	16,288
Dane, R 10	77,375
Dodge, Q 12..	47,146
Door, K 1	18,731
Douglas, I 1.	17,122
Dunn, K 3....	23,260
Eau Claire, L 5	32,721
Florence, G 12	3,381
Fond du Lac, O 12	51,159
Forest, H 12.	6,382
Grant, S 6....	39,007
Green, T 9...	21,641
Green Lake, O 11	15,491
Iowa, R 8....	22,497
Iron, G 8.....	8,306
Jackson, N 6..	17,075
Jefferson, R 12	34,308
Juneau, O 8..	19,569
Kenosha, W 4	32,929
Kewaunee, M 14	16,784
La Crosse, O 5	43,996
Lafayette, T 8	20,075
Langlade, J 10	17,062
Lincoln, J 9..	19,064
Manitowoc, N 14	41,978
Marathon, K 9	57,054
Marinette, J 13	32,812
Marquette, O 10	10,741
Milwaukee, S 4	433,187
Monroe, O 6..	28,881
Oconto, J 12.	25,177
Oneida, H 9..	11,412
Outagamie, N 12	49,912
Ozaukee, Q 14	17,123
Pepin, L 3..	7,737
Pierce, L 2..	22,079
Polk, I 2....	21,674
Portage, M 9.	36,015
Price, I 7....	15,799
Racine, T 4..	57,424
Richland, Q 7	18,806
Rock, T 11..	52,578
Rusk, I 5....	11,160
Saint Croix, K 2	25,910
Sauk, Q 8...	32,859
Sawyer, H 5..	6,227
Shawano, K 11	31,881
Sheboygan, P 14	54,888
Taylor, J 6..	13,641
Trempealeau, M 4	22,928
Vernon, P 6..	28,116
Vilas, G 9....	6,019
Walworth, S 12	29,634
Washburn, G 3	3,196
Washington, Q 13	23,784
Waukesha, R 13	37,100
Waupaca, M 11	32,782
Waushara, N 11	18,880
Winnebago, O 12	62,116
Wood, M 8...	30,583
Total.....	2,333,860

TOWNS.

Town Key	*Pop.*
Abbotsford, K 7	947
Aideman, Q 8.	444
Abrams, L 3..	200
Adams Center, O 6	250
Adell, P 14...	250
Albany, S 10.	669
Albion, S 10.	250
Algoma, L 15.	2,082
Allen Grove, T 12	321
Allenton, Q 14	250
Allouez, D 3.	800
Alma, M 3...	1,011
Alma Center, M 6	417
Almond, N 10	487
Alps	200
Alto, P 11....	200
Altoona, L 4..	824
Amberg, I 13.	431
Amery, J 2...	959
Amherst, M 10	629
Amherst Jct., M 10	100
Aniwa, K 10..	274
Antigo, J 10..	7,196
Apollonia	200
Appleton, N 13	16,773
Arbor Vitae, G 9	1,200
Arcadia, N 4.	1,212
Arena, R 9...	354
Argyle, S 9...	603
Arkansaw, L 3	200
Arkdale, N 9.	200
Armenia, N 8.	800
Ashland, E 6.	11,594
Athens, R 8..	904
Atlanta	150
Auburndale, L 8	297
Augusta, L 5.	1,105
Avoca, R 7...	456
Aztalan, R 11	250
Babcock, M 8	500
Badger Mills, K 4	200
Bagley, S 5..	300
Baileys Harbor, I 6	250
Baldwin, K 2.	584
Balsam Lake, I 2	279
Bancroft, M 9	200
Bangor, O 6..	692
Baraboo, Q 9	6,241
Barnes	100
Barneveld, R 9	417
Barron, I 3..	1,141
Barronett, H 3	200
Barton, P 4..	400
Bavaria	250
Bay City, L 2.	242
Bayfield, D 6.	1,189
Bay Settlement, I 14..	388
Bear Creek, M 12	400
Beaver Dam, Q 11	6,588
Beetown, S 6.	200
Beldenville, L 1	200
Belgium, P 14	200
Bell Center, Q 6	200
Belleville, S 10	422
Bellevue	500
Belmont, S 7.	552
Beloit, T 11..	13,125
Benton, T 7..	1,152
Berlin, O 11..	4,036
Bigband, T 2.	200
Bigflats, N 9.	280
Big Suamico, K 13	500
Birchwood ..	500
Birnamwood, K 10	678
Blackcreek, M 12	516
Black Earth, R 9	479
Black River Falls, M 6..	1,947
Black Wolf, O 12	671
Blair, M 5....	486
Blanchardville, S 9	613
Bloom City, P 7	200
Bloomer, J 4.	1,204
Bloomingdale, S 6	626
Blue River, R 7	287
Boaz, Q 7....	250
Bonduel, L 12.	500
Boscobel, R 6.	1,525
Boyd, K 5...	527
Brandon, P 12	684
Brantwood, I 8	200
Bridgeport, R 5	500
Brillion, N 13	1,200
Bristol, W 3..	200
Brodhead, T 10.	1,517
Brokaw	478
Brooklyn, S 10	362
Brothertown, O 13	150
Browntown, T 9	222
Brule	585
Buck Lake ..	200
Buena Vista ..	200
Burlington, O 12	13,797
Burnett, P 12.	1,212
Butternut, G 2	200
Cadott, K 9..	717
Calamine, S 8	200
Calumetville, O 12	700
Cambria, P 11	644
Cambridge, T 7	507
Cameron, I 4.	592
Campbellsport, P 13	650
Camp Douglas, R 7	473
Carrollville, or Otjen, T 4..	300
Carter, I 12..	250
Cascade, P 14	300
Casco, L 15..	300
Cashton, P 6.	568
Cassville, S 6.	800
Catawba, I 7.	200
Cazenovia, P 8	592
Cecil, J 12....	351
Colburg, Q 14	1,777
Cedar Grove, P 14	498
Centuria	300
Charlesburg, O 13	200
Chaseburg, P 5	300
Chelsea, J 7..	100
Chetek, J 4...	829
Chilton, N 13.	1,759
Chippewa Falls, J 5	8,893
Clarks Mills, N 14	200
Clay, M 6....	316
Clayton, J 2.	220
Clear Lake, J 2	498
Clinton, or Clinton Jct., T 14	897
Clintonville, N 11	1,747
Clyman, Q 12	200
Cobb, R 7....	250
Cochrane, N 3	270
Colby	800
Coleman, K 13	700
Colfax, K 2..	300
Coloma, N 9..	300
Columbus, Q 13	252
Commonwealth, S 10	800
Concord, R 12	1,236
Conover, G 10	200
Coon Valley, P 5	391
Cooperstown, N 14	200
Corliss	525
Cornier, or Duckcreek, L 12	1,000
Cottage Grove, R 10	200
Couderay, H 5	300
Crandon, I 11.	1,875
Crivitz, J 13...	200
Cross Plains, R 9	350
Cuba, T 7....	967
Cudahy, T 4..	3,494
Cumberland, I 3	1,445
Curtiss, K 7..	232
Dale, N 12...	100
Dallas, J 3...	242
Dane, Q 10...	200
Darlen, T 12.	389
Darlington, T 8	1,800
Dayton, S 10..	200
Deerfield, R 11	1,000
Deer Park, J 2	100
De Forest, Q 10	191
Delafield, S 1.	261
Delavan, T 11	2,100
Delton, P 9...	200
Denmark, M 14	250
De Pere, M 13	4,177
De Soto, Q 5..	200
Dexterville, M 8	354
Diamond Bluff, L 1	200
Dickeysville, T 7	250
Dodgeville, S 8	1,791
Donaldson, G 10	300
Dorchester, K 7	476
Douglas, S 1..	250
Downing, K 3	319
Downsville, L 3	286
Doylestown, O 11	250
Drummond, F 5	500
Duckcreek, or Cornier, L 13	1,600
Duchohn, I 2.	200
Dunbar, H 13	500
Durand, L 3..	1,503
Dykesville, L 14	200
Eagle, T 1....	339
Eagle River, G 10	1,454
Eastman, R 5	223
E. Milwaukee.	707
East Troy, U 1	673
Eau Claire, K 4	18,310
Eden, P 13..	250
Edgar, K 8..	746
Edgerton, S 10	2,513
Eland, or Eland Jct., K 10	368
Elcho, I 10...	500
Elderon, L 10.	200
Eleva, L 4....	319
Elkhart Lake, O 14	499
Elkhorn, Y 1.	1,707
Elk Mound, K 4	300
Ellsworth, L 2	1,000
Elmwood, L 2	587
Elroy, P 8....	1,729
Elton, J 11...	400
Embarrass, L 12	283
Emmerton, K 4	400
Ephraim, J 16	700
Esdaile, L 2..	300
Ettrick, N 5..	300
Eureka, O 11.	300
Evansville, S 10	2,061
Fairchild, L 6	678
Fair Oaks....	891
Fall Creek, L 4	523
Fall River, O 10	360
Fennimore, R 6	1,159
Fenwood, K 8	220
Fairwater, Q 5	280
Fifield, G 7...	300
Fish Creek, J 16	200
Florence, G 13	1,870
Fond du Lac, O 12	13,797
Fontana, T 12	300
Footville, T 10	300
Forest Jct., N 13	250
Forestville, L 15	250
Ft. Atkinson, S 11	3,877
Fountain City, N 4	1,031
Fox Lake Jct., P 11	850
Frederic	511
Fredonia, O 14	750
Fremont, N 11	305
Friendship, O 9	276
Galesville, N 6	973
Gays Mills, Q 6	557
Genesee, T 2.	250
Genoa, P 5...	275
Genoa Jct., W 2	709
Germantown, R 3	205
Gile, E 8....	450
Gillett, K 13.	610
Gilmanton, M 4	250
Glenbeulah, O 14	500
Glen Flora, I 6	500
Glenrock, N 10	277
Glenwood City, K 2	954
Glidden, G 7.	606
Gordon, F 3..	300
Gotham	350
Grafton, Q 4..	818
Grand Rapids, M 9	6,521
Grandview ...	400
Granton, L 7.	250
Grantsburg, H 1	721
Gratiot, T 8..	368
Green Bay, M 14	25,236
Green Lake, O 11	563
Greenleaf, M 13	200
Greenstreet, M 14	300
Greenwood, L 7	665
Gresham, K 11	305
Hales Cor., T 3	200
Hamburg, K 8	350
Hammond, K 2	408
Hancock, N 9	510
Hartford, Q 13	2,982
Hartland, R 13	728
Hatley, K 10.	300
Haugen, I 3..	275
Hawkins	400
Hawthorne, E 3	350
Hayton, N 13.	200
Hayward, G 4	3,741
Hazel Green, T 7	621
Hazelhurst, H 9	375
Heineman, I 9	200
Helenville ..	350
Hersey, K 2..	200
Hewitt, L 8..	275
Highbridge, F 6	250
Highland, R 7	1,096
Hika, O 14...	275
Hilbert, or Hilbert Jct., S 18	572
Hiles, H 11..	500
Hillsboro, P 7	804
Hines	500
Hincham, P 14	300
Hixton, M 5..	290
Holcombe, I 5	300
Hollandale, S 8	265
Holmen, O 5..	300
Honey Creek, P 2	300
Horicon, Q 12	1,881
Hortonville, M 12	863
Houlton, K 1.	400
Hudson, K 1.	2,830
Humbird, M 6	500
Hurley, E 8..	2,500
Hustisford, Q 12	615
Iduna	630
Independence, M 4	664
Ingram	360
Iola, M 11...	850
Iron Belt, F 7	1,000
Iron Ridge, Q 12	250
Iron River, E 4	1,200
Ironton, P 8..	250
Itasca, D 3...	300
Jacksonport, K 16	200
Janesville, S 11	13,894
Jefferson, R 11	2,582
Johnsburg, O 13	252
Johnson Creek, R 12	425
Johnstown Center, L 10...	200
Juda, T 10...	291
Junction, or Junction City, L 9	200
Juneau, Q 12.	1,063
Kansasville, V 3	300
Kaukauna, M 13	4,717
Kelley, K 9..	200
Kellnersville, N 14	435
Kendall, O 7..	477
Kenosha, W 5	21,371
Kewaskum, P 13	625
Kewaunee, M 15	1,839
Kiel, O 14....	1,244
Kilbourn, P 9.	1,170
Kimberly, N 13	200
Kingston, P 11	204
Knapp, K 3...	413
Lac du Flambeau, G 8...	200
La Crosse, O 5	30,417
Ladysmith, I 5	2,352
L. Geneva, W 4	3,079
Lakemills, R 11	1,072
L. Nehagamon, E 8	483
Lancaster, S 6	2,329
Laney, L 13..	1,814
Lannon, R 3...	450
Laona, I 12...	700
Larrabee, M 14	300
La Rue	250
Lavalle, P 8..	421
Leadmine, T 7	200
Lena, K 13...	350
Leola, M 5...	200
Lima Center, S 10	180
Limeridge, Q 8	250
Linden, S 7...	580
Little Chute, M 13	354
Little Suamico, L 13	300
Livingston, S 7	600
Lodi, Q 9.....	1,044
Loganville, Q 8	260
Lohrville	300
Lomira, P 12.	529
Lone Rock, R 8	497
Lost Creek, L 2	1,000
Louisburg, T 7	200
Lowell, Q 11.	18
Loyal, L 5...	1,057
Luck, I 2....	88
Luxemburg, L 14	400
Lyndon Station, P 8	275
Lynxville, Q 5	274
Lyons, S 13..	400
MacFarland, R 10	400
MADISON, R 10	25,531
Maiden Rock,	337
Manawa, M 11	820
Manchester, P 11	200
Manitowish, G 8	100
Manitowoc, N 15	13,027
Maplewood, L 15	260
Marathon, K 9	656
Marblehead, P 13	25
Marengo, E 6.	275
Marinette, J 16	11,000
Marion, L 11.	798
Markesan, P 11	852
Marquette, P 11	515
Marshall, R 11	450
Marshfield, L 8	5,783
Martintown, T 9	200
Mason, E 5...	750
Mattoon, K 18	868
Mauston, O 2.	1,701
Mayville, P 12	2,282
Mazomanie, R 9	917
Medford, J 7.	1,846
Medina, N 12.	200
Mellen, F 6...	1,833
Melrose, N 6..	250
Menasha, N 12	6,081
Menomonee Falls, R 3	919
Menomonie, K 3	5,036
Mequon, P 8...	200
Merrill, J 9..	8,987
Merrillan, M 6	925
Merrimack, Q 9	312
Merton, R 3...	196
Middleton, R 10	679
Mifflin, S 7...	200
Milladore, L 9	275
Milltown, I 11	500
Milton, S 10..	1,000
Milton Jct., T 14	108
Milwaukee, S 4	373,857
Mineral Point, S 8	2,923
Minocqua, H 9	175
Minong, G 3..	200
Mishicot, N 15	450
Mondovi, L 4.	1,325
Monico, or Monico Jct., I 10	650
Monroe, T 9..	4,440
Montello, O 10	1,104
Montfort Jct., R 7	558
Monticello, S 9	671
Montreal	500
Morrisonville, O 10	200
Mosinee, L 9..	482
Mountain, J 17	150
Mt. Calvary, O 10	350
Mt. Hope, S 2	300
Mt. Horeb, K 3	1,048
Mt. Sterling, O 4	300
Mukwonago, L 2	615
Muscoda, R 7.	798
Nashotah, S 1	200
Nashville, I 11	200
National Home, S 4	2,100
Necedah, N 8.	1,054
Neenah, N 12.	5,734
Neillsville, L 4	1,957
Nekimi, O 12.	908
Nekoosa, M 8.	1,576
Nekoosa Jct., M 8	285
Nelson, M 3..	287
Neosho, Q 1..	304
Neshkoro, O 10	400
New Auburn, J 4	364
New Berlin, T 3	880
Newburg, P 3	400
Newcassel, P 3	200
New Diggings,	550
New Glarus, S 8	708
New Houstein, O 13	839
New Lisbon, O 8	1,674
New London, M 12	3,282
New Munster, W 2	200
New Richmond, L 1	1,928
Niles, N 14...	200
Norrie, K 10..	200
N. Crandon,	
N. Fond du Lac	1,980
N. Freedom, Q 9	647
N. La Crosse, F 5	7,000
N. Milwaukee, R 14	1,860
Northport, M 11	336
North Prairie, K 13 T 1	200
Norwalk, O 7	502
Nye, Q 12	200
Oakfield, P 12	522
Oakland, R 12	1,287
Ocomomowoc, K 1	654
Oconto, K 14.	629
Oconto Falls, K 13	1,127
Odanah, E 6..	2,160
Ogdensburg, M 11	300
Ogema, J 7...	250
Omro, N 12...	1,[illegible]
Onalaska, O 5	1,136
Oneida, M 14.	2,200
Ontario, F 7..	583
Oostburg, P 14	80
Oregon, S 10..	1,172
Orfordville, T 10	149
Osceola, J 1..	964
Oshkosh, N 12	37,902
Osseo, L 5....	798
Otjen, or Carrollville, T 4	300
Ottawa, T 1..	1,500
Owen, K 7...	745
Oxford, O 9..	250
Packwaukee, O 10	250
Palmyra, S 12	649
Pardeeville, P 10	387
Park Falls, G 7	1,972
Patch Grove, S 6	177
Paynesville ..	300
Pelican, or Pelican Lake, I 10	200
Pembine, H 13	300
Pence, P 7..	100
Pensaukee, K 14	250
Pepin, M 2...	597
Perkinstown,

Sagole, M 13... 200
St. Anna, O 18 200
St. Cloud, O 13 309
St. Croix Falls, I 1 569
St. Francis, T 4 1,052
St. Lawrence, Q 13 203
St. Nazianz, N 14 503
Salem, W 3... 300
Sauk City, Q 9 867
Sawyer, K 15. 300
Scandinavia, M 1 355
Schleisinger-ville, Q 2... 538
Schofield, K 9. 889
Scott, P 14... 200
Seneca, Q 6... 254
Seymour, M 13 1,109
Shanagolden, G 6 300
Sharon, T 12.. 379
Shawano, L 12 2,923
Sheboygan, O 14 26,398
Sheboygan Falls, M 14. 1,633
Shell Lake, H 3 902
Sherry, L 8... 252
Shiocton, M 12 536
Shopiere, T 1 300
Shullsburg, T 8 1,063
Silverlake, T 13-W 3 300
Sinsinawa, T 5 700
Soldiers Grove, Q 6 667
Solon Springs, F 3 253
Somers, L 4.. 250
Somerset Station, J 1... 350
Soperton, I 11. 400
S. Germantown, R 3 205
S. Milwaukee, T 4 6,092
S. Range, E 3. 351
S. Wayne, T 9 300
Sparta, O 6... 3,973
Spencer, L 8.. 363
Spirit, I 8.... 801
Spooner, H 3.. 1,453
Springfield, V 1 250
Spring Green, R 8 732
Springlake, N 10 203
Spring Meadow, S 4 2,104
Spring Valley, K 2 972
Stanley, K 6. 2,675
Starlake, G 10 201
Star Prairie, J 1 253
State Hospital, or Winnebago, N 12 1,111
Stetsonville, K 7 200
Steuben, R 6. 237
Stevens Point, M 9 8,692
Stiles, K 13... 466
Stinnett, G 4.. 300
Stitzer, S 7... 275
Stockbridge, N 13 328
Stockholm, M 2 204
Stoddard, P 5. 343
Stoughton, S 10 4,761
Stratford, L 3. 763
Strum, L 4.... 253
Sturgeon Bay, K 15 4,262
Suamico, K 13 300
Sullivan, R 11 300
Sun Prairie, R 10 1,119
Superior, D 3. 41,384
Suring, K 12.. 211
Sussex, R 2... 211
Symco, M 14.. 313
Taylor, M 4... 254
Theresa, P 12. 345
Thiensville, R 4 254
Thorp, K 6... 741
Three Lakes, H 10 300
Tigerton, L 11 728
Tisch Mills, M 15 225
Tomah, O 7... 3,419
Tomahawk, I 9 2,907
Tony, I 6..... 200
Trego, G 3.... 200
Trempealeau, N 5 535
Tripoli, I 8... 253
Truesdell, W 4 1,680
Turtle Lake, I 2 442
Two Rivers, N 15 4,851
Union Center, P 8 300
Union Grove, V 3 616
Unity, K 7... 363
Utica, R 11... 855
Valders, N 14. 222
Valley Jct., N 7 200
Van Dyne, O 12 218
Verona, R 10. 355
Vesper, M 8... 261
Viola, P 6.... 671
Viroqua, P 6.. 2,059
Wabeno, I 12. 503
Waldo, P 14.. 252
Walworth, T 12 755
Warrens, N 7. 1,408
Washburn, D 6 3,882
Washington Harbor, I 16 738
Waterford, U 2 581
Waterloo, R 12 1,222
Watertown, R 12 8,829
Waukau, O 11 301
Waukesha, S 2 8,744
Waunakee, R 10 551
Waupaca, M 11 2,789
Waupun, P 12 3,362
Wausau, K 9. 16,563
Wausaukee, I 14 2,000
Wautoma, N 10 964
Wauwatosa, S 4 3,346
Wauzeka, R 6 476
Wayside, M 14 302
Welskisit, J 10 253
West Allis, S 4 3,645
West Bend, P 3 2,462
Westboro, J 7. 704
Westby, P 6.. 902
W. DePere, M 13 4,202
Westfield, O 10 729
W. Milwaukee, T 3-R 15 1,458
Weston, L 3.. 327
W. Salem, O 2 842
W. Sweden, H 2 400
Weyauwega, M 11 967
Weyerhauser, I 4 347
Whitefish Bay, R 4 542
Whitehall, M 5 703
Whitewater, S 12 3,224
Wild Rose, N 10 551
Williams Bay, W 5 553
Wilmot, W 3. 251
Wilson, K 2.. 505
Wilton, O 7... 510
Winchester, N 12 368
Windsor, R 10. 903
Winegar, F 9.. 300
Winnebago, or State Hospital, N 12 1,104
Winneconne, N 11 948
Withee, K 7.. 443
Wittenberg, K 10 1,091
Wonewoc, P 8. 789
Woodford, T 9 200
Woodville, K 2 300
Wrightstown, M 18 525
Wyocena, P 10 425

WYOMING.

First Settled at Wind River, 1743.
Admitted as a Territory, July 25, 1868.
Admitted as a State, July 10, 1890.
Area:
Land, 97,594 sq. miles.
Water, 320 sq. miles.
Total, 96,914 sq. miles.
Population, Last Census, 145,956.
Capital, Cheyenne.

COUNTIES.

County	*Key*	*Pop.*
Albany, I 11..		11,574
Bighorn, C 6..		8,886
Campbell, C 11		.....
Carbon, I 9...		11,282
Converse, F 11		6,294
Crook, B 12...		6,492
Fremont, F 5.		11,822
Goshen, H 13.		.....
Hot Springs, D 5		.....
Johnson, C 9..		3,453
Laramie, J 13.		26,127
Lincoln, G 2...		.....
National Park Reservation, B 2		519
Natrona, F 9..		4,766
Niobrara, F 13		.....
Park, C 4.....		4,909
Platte, H 2...		.....
Sheridan, A 9.		16,324
Sweetwater, I 5		11,575
Uinta, G 2....		16,982
Washakie, D 7		.....
Weston, D 12.		4,960
Total.....		145,956

TOWNS.

Town	*Key*	*Pop.*
Acme, A 8....		150
Afton, G 1....		570
Aladdin, B 13.		100
Albin, J 14...		100
Alcova, G 9...		65
Alby, J 1.....		450
Alta, D 1.....		150
Altamont, K 1		12
Alva, B 13....		6
Arapahoe, F 5.		25
Archer, J 13..		20
Arcola, K 13..		10
Arvada, B 9..		80
Atlantic City, G 5		107
Auburn, F 1..		50
Baggs, K 7...		150
Barber, C 10..		100
Barnum, D 8.		10
Basin, C 6....		763
Beckwith, I 1.		12
Bedford, F 2..		12
Bertha, B 12..		27
Beulah, B 13..		25
Big Horn, A 8		125
Bigpiney, G 2.		100
Bigtrails, D 8.		90
Binford, H 11.		10
Bittercreek, J 5		25
Black Buttes, K 9		40
Bonanza, C 7.		17
Bordeaux, I 12		10
Border, H 1..		30
Bosler, J 11..		121
Boulder, G 3..		30
Boxelder, G 10		5
Boyd, G 13...		25
Bronx, F 2....		15
Brooks, E 3...		10
Buckhorn, H 12		...
Buckhorn, C 13		40
Buffalo, C 9..		1,368
Buford, K 11..		40
Burlington, B 6		465
Burntfork, K 2		12
Byron, A 5...		50
Cadoma, F 9..		9
Cambria, D 13		900
Carbon, I 9...		117
Careyhurst, F 11		6
Carneyville, or Carney, A 8.		400
Carroll, B 8..		70
Carter, J 2...		12
Casper, F 9...		2,639
Centennial, J 10		10
Cheney, E 1..		60
CHEYENNE, K 12		11,320
Chrystal, B 6.		10
Clugwater, I 12		35
Circle, E 4....		10
Clark, A 5....		20
Clearmont, B 9		100
Clifton, D 13..		25
Cloverly, B 7..		10
Cody, B 4....		1,132
Cokeville, H 1		146
Cora, F 5.....		185
Cowley, A 6..		574
Cumberland, J 2		200
Dale, E 13....		10
Dale Creek, K 11		8
Dallas, G 5...		15
Dana, I 9.....		6
Daniel, F 3...		10
Dayton, A 8..		313
Diamond, I 12.		13
Diamondville, I 2		696
Dietz, A 8.....		1,200
Difficulty, H 9		40
Dixon, K 7..		180
Douglas, G 11		2,246
Dover, I 11...		6
Downington, K 9		27
Dubois, E 3...		140
Echeta, B 10..		20
Eden, H 4....		50
Egbert, K 13..		160
Elk, D 2.....		5
Elkhorn, G 4..		50
Elk Mtn., I 9.		98
Elkol, I 1.....		250
Embar, D 5..		136
Encampment, K 9		421
Eothen, B 13..		15
Ervay, T 8...		6
Esterbrook, C 11		10
Etna, F 1....		50
Evanston, J 1.		2,583
Fairview, G 1.		300
Fayette, G 3..		40
Federal, J 12..		25
Fenton, B 5...		187
Fishtail, H 11		5
Fontenelle, H 2		50
Forest, B 12...		50
Ft. Bridger, J 2		100
Ft. Fred Steele, J 8..		150
Ft. Laramie, H 12		8
Ft. Mackenzie, A 8		300
Ft. Russell, K 12		1,000
Ft. Washakie, F 5		300
Fossil, I 1....		25
Fourbear, C 4.		28
Fox Park, K 10		100
Foxton, G 12..		15
Frannie, A 5..		25
Frederick, G 12		40
Freedom, F 1..		60
Freeland, G 9.		5
Frontier, or N. Kemmerer, I 2		1,500
Garland, B 5..		80
Garrett, H 11.		25
Germania, B 6		40
Gillette, C 11		448
Glencoe, I 2..		500
Glendo, G 12..		10
Glenrock, F 10		400
Goldsmith, J 12		5
Goshen, H 13..		75
Granger, J 1..		75
Granite Canon, K 12		25
Grayrocks, H 12		5
Green River, J 4		1,313
Grey Bull, B 6		258
Grover, F 1...		250
Grovont, D 2..		50
Guernsey, H 12		274
Gunn, I 4.....		220
Halfway, G 2.		100
Hamilton, B 9		25
Hampton, J 2.		31
Hamsfork, H 1		75
Hanna, I 9...		2,000
Hartville, H 12		235
Hartville Jc., or Junction, H 12		20
Hatcreek, F 13		13
Hermosa, K 11		58
Hillard, K 1..		18
Hillsdale, K 13		10
Himes, B 6...		5
Holmes, K 10.		5
Holt, D 7.....		25
Horse Creek, J 12		25
Horton, C 5...		15
Howell, J 11..		50
Hudson, F 5..		319
Hulett, B 12..		100
Hyattville, C 7		198
Inez, F 10....		10
Iron Mtn., I 12		35
Ishawooa, C 4		9
Jelm, K 10...		25
Jireh, G 12...		50
Junction, or Hartville Junct., H 12		20
Kaycee, D 9..		25
Kearney, B 8.		13
Keeline, G 12.		30
Kemmerer, I 2		843
Kendall, F 3..		25
Keystone, K 10		200
Kirby, D 6...		50
Kirwin, D 5..		48
Knight, K 1..		25
Kool, A 8....		250
Labarge, H 2.		32
Laboute, G 11.		8
Lagrange, I 13		5
Lander, F 5..		1,812
Laramie, J 11.		8,237
Leo, H 9.....		45
Le Roy, J 1..		60
Lluden, C 12..		15
Lit. Bear, J 12		22
Lit. Horsecreek, J 13		10
Lit. Medicine, H 10		40
Lonetree, K 2		200
Lookout, I 10.		12
Lost Cabin, E 7		50
Lostspring, F 12		50
Lovell, A 6..		699
Lusk, G 13...		419
Lyman, J 2...		100
McGill, I 11..		40
McKinley, G 12		50
Macfarlane, G 12		50
Mendel, J 10..		4
Manville, G 12		250
Mason, G 2...		10
Mayoworth, D 8		5
Meadow, J 12.		10
Medicine Bow, I 10		127
Meeteetse, C 5		207
Meriden, I 13.		10
Merna, F 2...		50
Midway, H 2..		10
Millburne, J 2.		25
Miller, G 8...		20
Mills, I 9.....		100
Mona, A 13...		10
Monarch, A 8.		375
Moncta, F 7..		100
Moorcroft, C 12		178
Moore, I 11...		5
Moran, D 2...		50
Newcastle, D 13		975
Newfork, G 13		50
No Wood, D 7		8
Oelrey, I 2..		500
Oil City, G 8.		6
Opal, I 2....		70
Orin, or Orin Junct., G 11		10
Otto, C 6.....		200
Owen, H 11...		10
Pacific, H 5..		50
Painter, D 4..		50
Palisade, H 2.		75
Parkman, A 8.		50
Pathfinder, G 9		75
Patrick, H 13.		10
Penrose, B 5..		30
Piedmont, K 1.		90
Pilot, F 5....		600
Pinebluff, J 13		246
Pinedale, F 3.		75
Pt. of Rocks, or Almond, I 5		25
Powder Riv., F 8		40
Powell, A 5..		100
Quarry Spur, I 2		500
Quealy, I 2...		115
Rairden, C 6..		75
Rawlins, K 8..		50
Ranchester, A 8		150
Raw Hide Buttes, G 13		10
Rawlins, I 8..		4,256
Raymond, or Kane, A 6		100
Rim, C 5....		50
Riner, I 7....		30
Riverside, K 9		49
Riverton, F 6.		488
Robertson, K 2		150
Rock Riv., I 10		122
Rock Sprs., J 4		5,778
Rongis, H 7..		75
Ross, E 10....		55
Rozet, C 11...		20
Sage, I 1.....		14
St. Joe, C 6...		80
St. Stephens, F 6		75
Salem, J 14...		50
Sampo, I 9....		96
Saratoga, J 9.		557
Sheldon, C 13.		12
Shell, B 7.....		200
Sheridan, A 8.		8,408
Sherman, K 11		[illegible]
Shirley, H 9..		[illegible]
Shoshoni, E 6.		[illegible]
Sibylee, I 11..		[illegible]
Slack, A 8....		[illegible]
Smoot, G 1		[illegible]
South Bend, V 13		[illegible]
S. Pass Cy., F 5		147
Spencer, E 13.		[illegible]
Splitrock, G 7		[illegible]
Springhill, H 11		[illegible]
Springvalley, K 1		[illegible]
Stanley, G 1..		[illegible]
Story, B 8....		[illegible]
Sublet, I 2....		[illegible]
Sundance, B 13		[illegible]
Sunrise, H 12.		[illegible]
Sunshine, C 5.		[illegible]
Superior, I 5.		[illegible]
Sweetwater, J 4		[illegible]
Taft, H 1.....		[illegible]
Taylorville, E 12		[illegible]
Ten Sleep, C 8		[illegible]
Thayne, F 1..		[illegible]
Thermopolis, D 6		1,524
Tie Siding, K 11		[illegible]
Tipton, J 6...		[illegible]
Toltec, H 11..		[illegible]
Torrington, H 13		[illegible]
Trabing, C 9..		[illegible]
Trelona, I 13..		[illegible]
Ulm, B 9.....		[illegible]
Underwood, I 12		[illegible]
Union, E 3....		[illegible]
Upton, C 12..		[illegible]
Urie, J 2.....		[illegible]
Uva, H 12....		[illegible]
Valley, C 4...		[illegible]
Van Tassel, G 13		[illegible]
Vaughan, H 13		[illegible]
Vida, H 2....		[illegible]
Walcott, I 9..		[illegible]
Wamsutter, I 6		[illegible]
Wheatland, H 13		[illegible]
Willow, G 13.		[illegible]
Wilson, D 1..		[illegible]
Winchester, D 6		[illegible]
Wind River, F 5		[illegible]
Wolf, A 8....		[illegible]
Wolton, F 8..		[illegible]
Woodrock, B 7		[illegible]
Worland, C 8		[illegible]
Wright, D 10.		[illegible]
Wyman, H 11		[illegible]
Yellowstone Park, A 2..		[illegible]
Zenith, E 1...		[illegible]

PHILIPPINE ISLANDS.

Area. 114,326 Square Miles. *Population, 8,000,000.*

PHILIPPINE ISLANDS.

PLACE.	INDEX.	POP.
Abra de Ilog	D 3	
Abucay	C 3	7,185
Abulug	E 5	
Abuing	A 3	
Agassan	F 5	
Agno	B 2	
Agoo	B 3	10,150
Alaminos	B 2	8,008
Albay	D 4	14,000
Alfonso	C 3	7,660
Alfonso XIII	F 2	
Aliaga	C 3	17,000
Alipayo	E 4	
Allegria	F 4	
Aloran	E 5	
Amayantin	G 5	
Amulon	B 3	
Andayao	D 4	
Angadanan	B 3	
Anini	E 3	
Aninl	E 4	
Antique	E 3	
Aparri	A 3	11,262
Aritao	B 3	
Arotay	D 4	
Asturia	E 4	
Atimonan	D 3	
Ayala	G 3	
B		
Bago	D 4	
Bacacay	D 4	
Bacod	D 5	
Bacolod	E 4	6,268
Bacolor	C 3	
Bacon	E 4	
Baeon	D 4	
Bacuit	F 2	
Baculin	G 6	
Badoc	B 3	
Bagabag	B 3	
Bagac	C 3	1,655
Bagacay	F 5	
Bagangan	G 6	
Bago	E 4	
Baibay	E 5	
Balabac	G 1	
Balamban	E 4	
Balanga	C 3	9,000
Balasig	B 3	
Balayang	D 3	24,747
Baler	G 2	
Balingasag	F 5	
Baljoor	F 4	
Bambau	C 3	3,196
Bambang	B 3	
Bangabon	D 3	
Bangar	B 3	
Bangued	B 3	
Bangul	A 3	
Bani	B 2	4,295
Banna	A 3	
Bantayan	E 4	
Baras	G 5	1,217
Barbacan	E 2	
Barili	E 4	
Barotac	E 4	
Barugo	E 5	
Baruno	D 4	
Basa	E 5	
Batan	C 3	
Batac	A 3	
Batangas	C 5	
Batanoan	H 5	39,358
Bato	D 5	
Batu	E 5	
Bauang	D 3	39,659
Bauang	B 3	
Bauasa	H 3	
Bay	F 5	1,796
Bayambang	C 3	8,505
Bayombong	B 3	
Bectasa	H 5	
Biliran	E 5	
Binan	C 3	19,786
Binangonan	C 3	7,624
Binanga	F 5	
Bislig	F 6	
Bogayan	G 5	
Bobon	D 5	
Bocaue	C 3	
Bo de Apui	C 4	
Bo de Colsel	D 4	
Bo de Monjo	C 4	
Bogo	E 5	
Bolinao	B 2	4,075
Bonde	D 4	
Bontoc	B 3	
Bontok	E 5	
Bopor	E 4	
Borasanga	E 3	
Borongan	E 5	
Bual	H 5	
Bubasan	D 5	
Buebug	G 6	
Buenay	A 3	
Bulacan	C 3	13,35[illegible]
Bulakbulak	D 4	
Bulalacao	D 3	
Bulan	D 4	
Bulanacan	G 5	
Bulusan	D 5	
Busanga	D 2	
Butuan	F 5	10,543
C		
Cabagan	B 3	
Cabanatuan	C 3	12,000
Cabangan	C 3	2,798
Cabatuan	E 4	
Cabez	D 4	
Cabuco	G 5	
Cabugao	B 3	
Cabuntog	F 6	
Caceib	F 5	
Cagajan		
Cagayan	F 5	9,405
Cagayan Sulu	G 2	
Cabiirant	E 5	
Calamba	C 3	11,476
Calapan	D 3	
Calape	F 4	10,025
Calapilu	G 5	
Calasiao	B 3	13,753
Calatrava	E 4	
Calauag	C 4	
Calaylayan	D 3	
Calbayac	D 5	
Calilin	G 5	
Calibuhassan	G 5	
Calilog	E 4	
Calivo	E 4	
Calugao	D 5	
Calumpit	C 3	15,072
Camarag	B 3	
Cambuaya	F 5	
Canaran	G 5	
Canay	F 6	
Canayan	F 4	
Candea	H 3	
Candon	D 5	
Candus	G 4	
Canoan	F 4	
Cantilan	F 5	
Capalonga	C 4	
Capiz	E 4	18,676
Caraga	G 6	
Caramoan	D 5	
Carcar	E 4	
Carigara	E 5	
Carmen	E 5	
Cartegena	F 4	
Casiguran	C 3	
Castilla	D 4	
Catanauan	D 4	
Catarman	D 5	
Catbalogan	D 5	
Catel	G 6	
Catubig	D 5	
Catuman	G 6	
Cauayan	B 3	
Cauio	F 6	
Cavite	C 3	1,497
Cayan	B 3	
Cebu	E 4	35,248
Cervantes	B 3	
Cinalang	F 5	
Claveria	A 3	
Cogonales	F 4	
Colisai	F 4	
Compostela	G 5	
Concepcion	C 3	13,419
Concepcion	E 4	
Concepcion	G 5	
Copton	F 5	
Corcuna	F 1	
Cotta Bato	G 5	
Cottalato		
Cuyapo	C 3	9,350
Cuyo		
D		
Daet	C 4	10,650
Dagnotan	B 3	
Dagohoi	G 6	
Dagupan	B 3	16,000
Dahup	E 2	
Dainaklin	G 5	
Danao	E 5	
Danis	F 4	
Danulsong	F 6	
Dapa	F 6	
Dapitan	F 4	
Dapuan	G 6	
Dauaza	E 4	
Daron	G 5	
Dauin	F 4	
Davao (Vergara)	G 5	
Diali	B 3	
Dicapulao	C 3	
Digos	G 5	
Dingle	E 4	
Dongon	D 3	
Dulac	E 5	
Dulumaguian	G 5	
Dumaguet	F 4	
Dupax	B 3	
Dupon	E 5	
E		
Echague	B 3	
Escalante	E 4	
F		
Fort Calo	F 4	
Furao	B 3	
G		
Galera	D 3	
Gandia	G 5	
Gapan	C 3	20,216
Gasu	E 5	
Gatavan	H 3	
Gazan	B 3	
General Torreros	F 1	
Gerona	C 3	9,261
Ginanangan	E 5	
Ginatilan	F 4	
Glan	H 5	
Guadalupe	F 5	
Guiguinto	C 3	5,115
Guipulibuan	F 5	
Guimpon	F 5	
Gumaran	E 4	
Gubo	E 4	
Gubsan	E 4	
Guinan	E 5	
Gumoy	D 5	
H		
Hagonoy	C 3	20,120
Hassaan	F 5	
Higo	F 5	
Hilongos	E 5	
Hinatuan	F 6	
Hipapad	D 5	
Hipudlas	E 5	
I		
Iba	C 3	3,512
Ibang	B 3	
Ibulo	B 3	
Ilagan	B 3	
Ilan	C 2	
Ilaran	F 5	
Iloilo	E 4	10,380
Imus	C 3	14,670
Indan	G 4	
Initao	F 5	
Iriron	D 3	
Isabela	G 3	
Italon	E 4	
J		
Jagna	F 5	
Janiuay	E 4	
Jaro	E 4	
Jasan	F 5	
Jimamaylan	E 4	
Jonene	F 4	
Jolo	G 3	
Jovellar	G 6	
Juban	D 5	
K		
Kabocabo	D 5	
Kadnaan	E 5	
Kalidiokan	D 4	
Kakalo	G 5	
Kanurusan	E 4	
L		
Labo	C 4	
Lazonoy	D 4	
Lac	G 5	
Lalilo	A 3	
Lambunao	F 4	
Lanang	D 4	
Lanang	E 5	
Lanas	H 5	
Laoag	A 3	37,094
Lan	F 4	
La Paun Panga	C 3	
La Paz	B 3	2,805
La Paz	F 5	
Las Mercedes	G 4	
Las Nieves	F 5	
Lasy	F 4	
Lebac	G 5	
Leon	E 4	
Leyte	E 5	
Lian	C 3	5,889
Lianga	F 6	6,340
Libmanan	D 4	
Libono	E 5	
Libungan	G 5	
Lilan	E 5	
Limapatal	G 5	
Lingayen	B 3	18,886
Linglogo	G 4	
Linguat	F 6	
Lipa	D 2	
Lobo	D 3	
Loboc	F 5	
Lopez	D 4	
Loreto	F 5	
Lubang	D 3	
Lubao	C 3	7,175
Lubog	D 4	
Lubungan	F 4	
Luchan	C 3	12,755
Lug	D 3	
Lumupug	G 5	
M		
Mabalacat	C 3	10,600
Mac	E 5	
Macabebel	G 6	
Macato	E 4	
Macuta	G 5	
Magallanes	D 4	1,390
Magnoc	F 5	
Magian	D 3	
Magiubun	G 6	
Magutay	D 5	
Magtan	G 6	
Maimbun	H 3	
Malaut	F 5	
Malaybal	F 4	
Malalag	G 5	
Malanog	B 3	
Malbug	D 4	
Maligbor	E 5	
Malinao	E 4	
Maloa	G 5	
Maluzhuo	D 5	
Malusac	G 3	
Mambajao	F 5	
Mambulao	C 4	
Mambulao	G 6	
Mamburaoo	D 3	499
Mambusao	E 4	
Manapla	E 4	
Manay	G 6	
Mangaria	D 3	
Mangalles	H 5	
MANILA	C 3	160,000
Manito	D 4	
Manalay	D 3	
Manurigao	G 6	
Maualatag	F 6	
Maraque	G 5	
Mariodjoc	F 4	
Marigondon	D 4	
Marinduque	F 6	
Masbate	C 3	1,429
Mannagas	F 1	
Masbate		
Masiuloc	C 2	2,945
Masson	E 4	
Matua	G 6	
Matti	E 5	
Mauban	C 3	9,268
Maundo	F 5	
Mayodunug	E 5	
Mexico	C 3	17,099
Mazao	E 4	
Misamis	F 4	6,075
Moncayo	G 5	
Morong	C 3	9,130
Mualay	D 4	
Mulut	G 5	
N		
Nabua	D 4	
Naga	E 4	
Nagas	E 5	
Nagearlang	C 3	
Nagia	G 5	
Naic	C 3	9,215
Nalupa	E 4	
Nanjan	D 3	
Naro	D 4	
Nasipling	B 3	
Nasugbu	C 3	8,627
Naval	E 5	
Nueva	E 4	
Nueva Caceres	D 4	3,589
Nueva Caceres	C 6	
Nulu	H 5	
O		
Odiungan	D 3	
Ogo	F 5	
Orion	C 3	10,378
Ormoc	E 5	
Oroquieta	F 4	
P		
Pagalad	D 4	
Palanas	B 4	
Palauas	D 4	
Palauog	D 4	
Palapag	D 5	
Palompon	E 5	
Paloo	E 5	
Paluan	D 3	
Paminutao	F 4	
Pamplona	A 3	
Panay	F 4	
Pandagultan	G 6	
Pandan	C 5	
Pangil	C 3	
Pangil	C 3	2,459
Panllao	F 4	
Panqui	C 3	8,712
Paranai	E 5	
Paritan	E 4	
Parang	H 3	
Paranparan	G 5	
Pasacao	D 4	
Pasig	C 2	22,000
Pasot	E 4	
Pastiguan	A 3	
Pataon	D 4	
Patangon	E 3	
Patrocinio	G 5	
Paudan	E 4	
Pauauan	F 4	
Piat	B 3	
Piddig	A 3	
Pigtao	F 5	
Pilar	D 4	3,471
Pinam ayan	D 3	
Pinogat	F 5	
Piris	D 4	
Pitogo	D 4	
Point Bito	E 4	
Point Corte	E 5	
Point Sojoto	E 4	
Polac	D 5	
Polillo	C 4	
Polon	G 5	
Popoton	D 5	
Port	E 5	
Port Separation	F 2	
Potatan	E 4	
Puerta Princesa	F 2	1,589
Pularaguan	E 2	
Q		
Quinablagan	G 6	
Quinablagan Point	G 6	
R		
Rabao	G 5	
Ragay	D 4	
Ragan	E 4	
Ramanuja	G 5	
River Lassan	G 5	
Romblon	D 4	
Rosales	C 3	11,579
Rosario	B 3	2,246
Rosario	D 5	12,135
S		
Sablayan	D 3	
Sagao	D 3	
Sagay	F 5	
Sagauo	F 5	
Saint Jacinto	D 4	
San Antonio	C 3	1,649
Sanbuan	F 4	
San Carlos	C 3	23,934
Sandakan	H 2	
San Dionisi	E 4	
San Edward	B 3	
San Fabian	B 3	9,018
San Felipe	C 3	4,265
San Fernando	B 3	
San Fernando	C 3	13,266
San Fernando	C 5	
Sangay	D 4	
San Isidro	C 3	2,531
San Joaquin	E 4	
San Jose	E 4	832
San Jose, (near Baler)	C 3	2,387
San Jose, (near Lipa)	D 3	10,000
San Jose de Buena Vista	E 3	
San Juan	F 6	
San Luis	F 5	5,201
San Luis, (near Bacolor)	C 3	10,298
San Marcial	B 3	
San Miguel	D 4	1,887
San Miguel de Camiling	C 3	23,410
San Miguel de Mayumo	C 3	20,460
San Narciso	C 3	7,555
San Narciso	D 4	
San Nicolas	B 3	10,204
San Nicolas	G 6	
San Pablo	F 4	19,537
San Pedro	F 3	
San Quintin	C 3	6,852
San Rascual	D 4	
San Remigio	E 4	
Santa Cruz	C 3	8,546
Santa Cruz	B 3	13,141
Santa Cruz	C 2	
Santa Cruz	G 5	
Santa Cruz	G 6	
Santa Cruz de Mindoro	D 3

INDEX OF ALASKA.

ALASKA

Area, 577,390 sq. m.
Population, 64,356.

TOWNS.

Town	District	Index	Pop.
[illegible]	[illegible]	[illegible]	[illegible]
[illegible]	[illegible]	[illegible]	[illegible]
[illegible]	[illegible]	[illegible]	[illegible]

NOVA SCOTIA.

Area 21,427 sq. m.

Population, 523,837.

COUNTIES.

COUNTY.	INDEX.
Annapolis	H 7
Antigonishe	G 5
Cape Breton	G 6
Cumberland	E 5
Digby	G 5
Guysborough	G 6
Halifax	K 7
Hants	K 6
Inverness	P 4
Kings	H 7
Lunenburg	J 8
Pictou	M 6
Queens	H 5
Richmond	G 6
Shelburne	H 9
Victoria	Q 4
Yarmouth	G 9

TOWNS.

Roman type are Post Offices.

Italic type have no Post Office.

× Population not reported.

TOWN.	INDEX.	POP.
Abercrombie	M 5	×
Abercrombie Pier	K	×
Aberdeen	P 5	×
Abercrombie River	G 9	×
Acadiaville	K	×
Acadian Mines (Lornevale)	K 5	×
Achoisett	E	×
Addington Forks	H	100
Admiral Rock	L 8	×
Advocate Harbour	I 6	1,100
Afton		×
Afton Station		×
Ajax		×
Alma		×
Alma (New)		×
Alma Bridge	K 1	×
Alma	Q 6	×
Big Cove Station	K 1	×
Alexander		×
Alexander	I 7	×
Alexander		×
Alex. Cove (Lockeport Station)	H 9	×
Allen	M 5	100
Alma	H 7	×
Alma	L 6	×
Amherst	N 5	3,972
Antigonish Road		×
Antigonish Hill	G 9	×
Antigonish Royal	H 7	1,019
Antigonishe	O 5	1,787
Antigonishe Harbour	G 5	×
Antigonishe Harbour, (South Side)	O 5	×
Arlton	L 6	×
Apple River	I 6	300
Arcadia	P 9	50
Archibald	L 6	×
Arcadia	N 5	×
Argyle	G 9	1,333
Argyle Head		×
Argyle Sound	G 9	×
Arichat	P 5	1,600
Arisaig	N 5	×
Arlington		×
Arlington West		×
Arnold		×
Ashby		×
Ashdale	N 5	×
Ashfield		×
Ashmore		×
Ashton		×
Aspen	N 6	×
Aspotogan	K 7	×
Athol	J 5	150
Atkinson		×
Atlanta	I 6	1,000
Atwood's Brook		×
Auburn	I 6	200
Auburndale	I 8	×
Auld's Cove	P 5	×
Awaring Harbour	P 5	×
Avondale	N 5	×
Avondale Sta.	N 5	×
Avonport		100
Avonport Sta.	J 6	×
Aylesford	I 6	500

B

Baccaro	H 9	×
Back Lands		×
Back Shore	L 5	×
Baddeck	Q 4	1,700
Baddeck Bay		×
Badgers Bridge		×
Beaddle Lake	Q 4	×
Baddeck River, North Branch		×
Bailey's Brook	N 5	887
Baker Settlement		100
Baleine		×
Ballantyne's Cove	O 5	×
Balls		×
Balmoral	N 5	×
Balmoral Mills		×
Bangs Falls		×
Banks of Broad Cove		×
Barachois Harbour	R 4	×
Barney River Station	N 5	×
Barney's Brook		×
Barney's River	N 5	1,026
Barra Glen		×
Barra Head	Q 5	×
Barrington	G 9	1,800
Barrington Passage	G 9	×
Barrington, West		×
Barrio's Beach		×
Barrosfield	J 5	×
Barr Settlement	K 6	×
Barry's Corner	J 7	×
Barss' Corners		×
Barton	G 7	400
Bass River		300
Bateston	S 4	×
Battys		×
Baxter's Harbour	I 6	150
Bayer Settlement	L 7	×
Bayfield	O 5	250
Bayfield Road		×
Bayhead		×
Bay Road Valley	R 3	×
Bay St. Lawrence	R 2	419
Bayside	K 7	×
Bayswater	J 8	×
Bay View	G 7	×
Beach Meadows	I 8	×
Beaconsfield		×
Bear Road		×
Bear Cove	K 7	×
Bear Cove, Chetcamp	P 2	×
Bear Point	G 9	100
Bear River	G 7	1,480
Bear River East		×
Bear River Sta.	G 7	×
Beauly		×
Beaver Bank	K 7	×
Beaver Brook (Port Greville)	L 6	×
Beaver Cove		×
Beaver Dam	H 9	×
Beaver Harbour	N 7	250
Beaver River	F 8	×
Beckwith		×
Bedford	K 7	425
Belfast	J 7	×
Belle Isle	H 9	×
Belleisle		×
Belleisle Marsh		×
Belleville	G 9	×
Belliveaux Cove	P 8	200
Belmont	L 6	400
Benacadie	Q 5	500
Benacadie Pond		×
Benacadie West	M 6	×
Ben Kohn		×
Benjamin Mills	J 7	×
Berry Hill	M 6	×
Berwick		500
Berwick Station	I 6	×
Berwick West		×
Bible Hill		×
Big Bras d'Or	R 4	×
Big Beach		×
Big Bras d'Or	R 4	×
Big Cove		×
Big Island	R 5	×
Big Harbour	Q 4	×
Big Harbour Island	Q 5	×
Big Hill	Q 4	×
Big Intervale, (Margaree)	Q 4	×
Big Intervale, (C. N.)	Q 3	×
Big Island	N 5	×
Big Lorraine	S 5	×
Big Marsh	O 5	×
Big Pool	Q 5	150
Big Pond Centre		×
Big Pool, L. Hebert	F 9	×
Big Ridge	K 5	×
Big Tracadie		×
Big Tracadie		×
Bill Town	I 6	100
Birch Brook	J 8	×
Birch Cove		×
Birch Grove		×
Birch Plain		×
Birchwood	H 9	×
Birchwood	K 5	×
Bishop Mountain	I 6	×
Bisco Mills	J 6	×
Blackadar's		×
Black Avon		×
Black Brook		×
Blacketts Lake		×
Black Point	K 7	×
Black Point	I 8	×
Black River	P 4	×
Black Rock	J 6	×
Black Rock	R 4	×
Blackstone		×
Blanchard Road	N 6	×
Blanche	H 9	×
Blandford	J 5	×
Block House	J 7	200
Blomidon	J 6	×
Bloomfield	G 7	×
Bloomington		×
Blue Mountain		450
Blue Rock		×
Blue Seal Corner	L 5	×
Boar's Hill	J 8	900
Boisdale	R 4	500
Boucher Cove		×
Boularderie	Q 4	150
Boularderie Centre		×
Boularderie East	R 4	×
Boularderie West		×
Boutilier Point	J 5	×
Bowser Station	K 7	×
Boyd's		×
Boylston	O 6	1,000
Brad L La Have		×
Brass Hill		×
Brass Lake	K 6	×
Braid Lake	H 9	×
Breaton	F 9	×
Brentwood		×
Brickton	H 7	×
Bridgeport	S 4	500
Bridgetown	H 7	996
Bridgewater	N 6	×
Bridgewater	I 8	2,700
Brighton	G 7	1,700
Briley's Brook (*Brierly's Brook*)	N 5	×
Briton Cove	R 3	×
Broad Cove Chapel	K 5	×
Broad Cove, (Lunenburg)	J 8	×
Broad Cove Marsh	I 7	×
Broadway	N 5	×
Brookdale	J 5	×
Brookfield	L 6	150
Brookfield	I 8	600
Brookfield Mines	H 8	×
Brookland	M 5	×
Brooklyn	J 6	500
Brooklyn	I 8	600
Brooklyn	F 9	×
Brooklyn Corner	H 9	300
Brookvale	I 6	×
Brook Village	I 4	200
Brook Village Rear		×
Brookville		×
Brophy's	O 5	×
Broughton		×
Brown's Brook	J 5	100
Brown's Mountain	M 5	×
Browns Point		×
Brownsville		×
Brule	L 5	200
Brule Shore	L 5	×
Buckfield	I 8	×
Bucklaw	Q 4	×
Burlington		352
Burnside		×
Burntcoat	K 6	×
Burton's (Lattie's Brook)	K 6	×

C

Cain's Mountain		×
Caldwells Brook		×
Caledonia, Guysboro County	N 6	×
Caledonia Mills		×
Caledonia Mines	S 4	500
Caledonia, Queen's County	H 8	400
Cambridge	J 6	200
Cambridge Sta.	I 6	200
Camden	L 6	×
Cameron Settlement	M 6	×
Campbell		×
Campbell Mountain		×
Campbells	M 6	×
Camperdown	I 8	×
Canaan	I 7	×
Canaan	G 9	100
Canada Creek	I 6	200
Canard	J 6	309
Cannes		×
Canning	K 5	1,600
Canso Lake	K 5	×
Canso	P 5	1,617
Cape Argyle	Q 6	×
Cape Cliff		×
Cape Dauphin	R 4	×
Cape D'Or		×
Cape Fourchu	F 9	×
Cape George	O 5	×
Cape George		×
Cape Jourimain	O 5	200
Cape Negro	M	×
Cape Negro	H 9	278
Cape Negro Island	H 9	×
Cape Porte	Q 4	×
Cape Ray	R 4	×
Cape Porcupine		×
Cape Sable Island, Southside		×
Cap La Ronde		×
Cape Range	Q 8	×
Capstick		×
Carbon Coal Mines	M 6	×
Caribou Island	M 5	×
Caribou Plain	M 5	×
Caribou River	M 5	1,092
Carleton	G 8	×
Carleton Village	H 9	×
Carrington	N 6	×
Carrington	K 5	×
Carters		×
Carroll's Corners		×
Carr's Brook		×
Cassies		×
Castalia		×
Castle Bay	Q 5	×
Castlereagh	K 6	×
Catalone	S 5	×
Catalone Gut	S 4	×
Catalone Road	S 5	×
Catherines Pond (Little Judique Ponds)	O 5	×
Cecil Rhodes		×
Cedar Lake	F 8	×
Centennial	P 5	×
Central Argyle	G 9	×
Central Clydebank		×
Central Grove	P 8	×
Central New Annan		×
Central North River		×
Central Onslow	L 6	×
Central West River		×
Central Wood Harbour		×
Chambers	G 9	500
Centre Burlington	J 6	×
Centreville	M 6	×
Centrelea		×
Centre Musquodoboit	M 6	×
Centreville	K 7	500
Centreville	I 6	×
Centreville East		×
Chance Harbour	M 5	×
Chaplin	M 6	×
Chapman Settlement	K 5	×
Chappells Mills	J 5	×
Charleston		×
Charlos' Cove	P 6	×
Chaswood	I 7	×
Chebogue Point	I 9	×
Chegoggin	F 9	×
Chelsea	I 8	×
Cherryfield	I 7	×
Cherry Hill	I 8	×
Chester	J 7	900
Chester Basin	J 7	400
Chester Grand	J 7	×
Chetcamp	P 3	300
Chetcamp Chapel	I 6	×
Chezzetcook	Q 6	×
Cheverie	J 6	350
Chignecto	J 5	×
Chignecto Corner	P 1	×
Chipman Brook	I 8	150
Chisholm's Corners		×
Chokoloskis		×
Christmas Island		600
Church	J 6	×
Church Over	H 9	×
Church Point	F 8	250
Church Street		×
Churchville	M 5	150
Clairmont Road	I 6	×
Clam Bay		×
Clam Harbour	M 7	×
Clam Point	G 9	×
Claremont	K 5	×
Clarence		200
Clarke's Harbour	N 5	×
	G 9	×
Clark's Road	S 5	×
Clarksville	K 6	×
Claverhouse	P 4	×
Clayburn	K 7	×
Cleland Corner		×
Clementsport	G 7	307
Clementsvale		500
Cleveland		150
Clifton	L 6	120
Clifton Station (Old Barnes)	L 6	×
Cloverdale		×
Cloverville	N 5	×
Clyde River	H 9	300
Clydesdale		×
Coady Settlement		×
Coalburn		×
Cochran's Lake	R 4	×
Cockil's Harbour		×
Cogmagun River		×
Cold Brook Station	K 6	250
Coldstream		×
Cole Harbour	P 6	106
Cole Harbour Road	K 7	×
College Grant		×
Collegeville		×
Collingwood Corner	K 5	×
Colonial Arms		×
Colpitts Hill		×
Comeauville		×
Concession		×
Concord		×
Condon Settlement		×
Conn's Mills	K 5	×
Conquerall (Hebb's Cross)	I 8	×
Conqueral Banks		315
Conquerall Mills		×
Cook's Brook	P 6	×
Cook's Cove		×
Copper Lake		×
Corberrie	G 8	150
Country Harbour Mines	O 6	300
County Line (Dunsville)	I 8	×
Cove Road	H 9	×
Cow Bay	L 7	×
Coxheath		×
Cradgmore		×
Craignore Station (Long Point)	P 5	250
Crandall Road		×
Cranton Section	P 4	×
Creignish Rear (*Creignish*)	P 5	×
Crescent Beach		×
Croft		×
Crosslands		×
Cross Road		×
Cross Roads, Cook		×
Cross Roads, Hebbery Harbour	O 6	200
Cross Roads, Leitche's Creek (*North Sydney*)		×
Cross Roads, Middle Mahone	K 4	×
Cross Roads, Oldcastle		×
Cross Roads, Roger Hill		×
Cross Town	J 8	×
Crowel	G 9	×
Crowe's Mills		×
Crow's Nest		×
Culloden	G 7	×
Cumberland Crossing		×
Cumming's Mt		×

D

Dale	I 7	×
Dalem Lake		×
Dalhousie (Stodarts)	I 7	×
Dalhousie East	I 7	330
Dalhousie Road	I 7	×
Dalhousie Settlement		×
Dalhousie West	I 7	×
Dalhousie Lake		×
Dalling	I 8	×
Dingwalls	G 8	×
Darling Lake		×
Dartmouth	K 7	5 058
Dartville		×
Davison Street		×
Dayspring	J 8	×
Dayton		×
Dean	M 6	×
De Bay Cove		×
Debert Station	L 6	400
Deep Brook	G 7	×
Deep Cove	R 5	×
Deep Cove Island		×
Deepdale		×
Deerhead		×
Delaps Cove	I 7	×
Denhardt	J 6	×
Denoes	M 5	×
Dempsey's Corner	I 6	×
Denmark	L 5	×
Dennistown		×
Denmon's Mills		×
Dennis (Middle East Pictou)	O 9	×
Denver	N 6	×
Descouse	Q 5	1,000
Devon	L 7	×
Dewars		×
Dewis		×
Diamond		×
Dickies Mill		×
Digby	G 7	1,246
Diligent River		×
Dominion Battlement	K 5	×
Doctor's Brook	N 5	×
Doctor's Cove		×
Doddridge (Five Mile River)	K 6	×
Dominion (Old Bridgeport)	R 4	2,589
Dominion No. 1		×
Dominion No. 6		×
Donaghy Brook		×
Douglas Bridge	G 8	×
Douglas Road	K	×
Dover West		656
Drumhead		×
Drummond's Quarry		×
Drummondville	L 5	×
Dublin Shore	J 8	×
Dufferin Mines	N 7	×
Dufferin Road		×
Dunakyn		×
Duncan		×
Duncan's Cove		×
Dundee		×
Dunlops		×
Dunmaglass	N 5	×
Dunmore	O 5	×
Durham		100
Dutch Brook		×
Dutch Settlement	L 7	×
Dutch Village	K 7	×

E

Eagle Head	I 8	×
Earltown	L 5	300
East Advocate		×
East Amherst	J 5	×
East Apple River	I 6	×
East Bay	R 4	250
East Bay, North Side		×
East Brenton		×
East Brookville	I 6	×
East Bridgewater	I 8	120
East Chester	J 7	×
East Chezzetcook	L 7	×
Eastdale	I 7	×
East Dover	K 8	×
East Earltown	L 5	×
Eastern Harbour	Q 3	×
Eastern Points		×
East Petit	F 8	×
East Sally Mountain	L 5	×
East Fraserس		×
East Fraserville		×
East Hall's Harbour		×
East Inglisville		×
East Jeddore	M 7	×
East Jordan (Jordan Bay, Eastside)	H 9	×
East Kemptville	G 8	×
Eastlake	P 4	×
East Leicester	K 5	×
East Linden	K 5	×
East Mapleton	J 5	×
East Margaree	P 4	×
East Margaretville	H 6	×
East Mines	L 6	×
East Mines Sta.	K 6	×
East Mountain	M 6	×
East New Annan		×
East Port Medway		315
East Pubnico	G 9	×
East River	J 7	×
East River	N 7	×
East River, St. Mary's	N 6	100
East River Sheet Harbour		×
East Roman Valley		×
East Sable River	H 9	×
East Side Port L'Hebert	I 9	×
East Side of Ragged Island	H 9	×
East Southampton	J 5	×
Eastville	M 6	×
East Wallace	L 5	×
East Walton	K 6	×
East Waterford		×
East Wentworth	K 5	×
Eatonville	I 6	×
Economy	K 6	100
Economy Pointe	K	×
Ecum Secum	N 7	×
Ecum Secum Bridge	N 7	×
Eden Lake	N 6	×
Edwardsville		×
Edgetown		×
Effenoe	Q 4	×
Egg Island Island		×
Elgin		×
Elderkin	K 6	500
Elders	H 7	×
Elmfield		×
Elmsdale	L 7	200
Elmsvale		×
Emerald	P 4	×
Enfield	K 7	150
English Corner	K 7	×
English Town	K 1	200
Enon	R 5	×
Erinville	O 6	×
Estmouth	Q 5	×
Essex		×
Estmere		×
Etna	J 6	×
Eureka		×
Evanston	P 5	×

F

Factory Dale		×
Fairmont	O 5	×
Fairview Station (*Lochmond*)		×
Falkland	K 7	×
Falkland Ridge		×
Falls River		×
Falmouth	J 7	×
Falmouth Station	J 6	400
Farmington	K 5	×
Farmville		×
Fairbourg	J 8	×
Farmer's Corner		×
Felix Scott		×
Fennessy Subway	K 7	×
Fenwick	J 5	×
Ferguson's Lake	K 7	×
Ferrier Junction	M 5	×
Ferry Landing	Q 5	×
Fifteen Mile Stream	N 6	×
Finlayson		×
First South	J 8	×
Fishermans Harbour	O 6	×
Fisher Mill		×
Flatpatch		×
Five Islands	J 6	615
Five Mile River (*Dodds Ridge*)	K 6	×
Folly Lake (*Folleigh*)	K 5	100
Folly Mountain		100
Foot Corner		×
Forbes		×
Forbes' Point	G 9	×
Forest Glade	H 6	×
Forest Glen		×
Forest Hill	O 6	×
Forest Home	J 7	×
Forks, Baddeck	P 5	×
Forbes Settlement		×
Fort Lawrence		×
Fort Louisburg	S 5	×
Foundry Road		×
Fourchu	R 3	200
Four Mile Brook		×
Fourteen Mile House		×
Fox Harbour	L 5	×
Fox Harbour Point		×
Fox Island Main	P 6	×
Fox Point		×
Fox River	J 6	×
Frankhaven	K 5	100
Frankville (*Harbour au Bouche*)	P 6	×
Fraser's Grant		×
Fraser's Mills		×
Fraxville		×
Freeport	F 8	701
French River	N 5	×
French Road	R 5	×
Frenchvale	R 4	×
French Village	K 7	832
Friar's Head	P 4	×
Frizzleton	Q 4	×

G

Gabarouse	R 5	1,747
Gabarouse Harbour		×
Gabarouse Lake	R 5	×
Gairloch Mountain		×
Garden of Eden	N 6	100
Gardiner Mines	K 4	×
Gardiner's Mills	K 7	300
Garland	I 6	×
Garry		×
Gaspereaux	J 6	300
Gasses Siding		×
Gavelton	K 8	×
Gay's River	I 8	350
Gegoggin	O 6	×
George's River		×
George's River Sta.	K 5	×
Georgeville	N 5	×
Gerrard Island		×
German Creek	H 7	×
Getson's Point	J 8	200
Giant's Lake	O 6	×
Gilbert Cove	G 7	225
Gilbert Mountain	J 6	×
Giles Crossing		×
Gillander's Mountain		×
Gillies Lake	P 4	×
Gillies Point		×
Gillies Point East		×
Gillis Cove		×
Gillisdale		×
Glace Bay	S 4	16,561
Glasgow		×
Glasgow Mountain		×
Glassburn	O 5	×
Glebe Road	O 5	×
Glen Alpine		×
Glenbervie	M 6	×
Glencoe	P 4	×
Glencroe	P 5	×
Glencoe Mills		×
Glencove	O 6	×
Glendale		×
Glendyer	P 4	×
Glenelg	N 6	150
Glenfalloch		×
Glengarry		×
Glengarry Sta.	M 6	150
Glengarry Valley		×
Glenholme	K 6	400
Glen Margaret	K 7	100
Glenmore		×
Glen Morrison		×
Glenora		×
Glenora Falls		×
Glen Road		×
Glenville		×
Glenwood	G 9	×
Goffs	L 7	×
Gold Brook	O 6	50
Goldbrook	I 8	×
Goldenville	N 6	500
Gold River	I 7	×
Gordon Summit		×
Gourgery	K 6	×
Goshen	O 6	100
Grafton		300
Grafton		×
Grand Anse	P 5	750
Grand Desert	L 7	×
Grande Grève		×
Grand Étang	P 3	×
Grenadier Ferry		×
Grand Lake Station		×
Grand Mira, North	R 5	×
Grand Mira, South	R 5	×
Grand Narrows	L 5	×
Grand Pre	J 6	700
Grand River	Q 5	1,000
Grand River Falls		×
Grangers		×
Granton		200
Grantville		×
Granville Centre	H 7	×
Granville Ferry	G 7	450
Great Village	K 6	600
Greenhead	O 5	150
Greenfield	I 8	100
Greenfield		×
Green Harbour		×
Green Hill	M 5	700
Greenland		×
Green Oaks	L 6	×
Green's Brook		×
Green's Creek	L 6	×
Greenvale	M 5	×
Greenville Sta.	K 5	200
Greenwich		150
Greenwich Ridge		×
Greenwood	H 9	×
Greywood	G 7	×
Grosses Coques	F 8	500
Grosspemkeag	O 5	×
Groves Point		×
Grows Siding	K 7	×
Guilt Shore	K 5	×
Guldcove	R 2	×
Gunning Cove	H 9	160
Guysborough	O 6	1,800
Guysborough Intervale	O 6	×

H

Habitant		×
Hackett's Cove	K 7	×
Hacketts	G 7	×
Half Island Cove		×
Hall	P 6	100
Halfway Brook	L 6	×
Halfway Cove	P 6	×
Halfway House	R 3	×
Halifax Station	J 5	150
Haliburton		×
Halifax	K 7	46,819
Hall's Harbour	I 6	200
Hammond's Plains		648
Hampton	H 7	×
Hansford		×
Hantsport	J 6	686
Hantsworth		×
Harbour aubouche (Grassy Island)	P 5	×
Harbour Road	N 5	×
Harbourville	I 6	250
Hardwood Lands		×
Harmony	I 7	×
Harmony Mills	I 8	×
Harrigan Cove	N 7	×
Harrison Road		×
Harrison Settlement	J 5	×
Harrietsfield	K 5	×
Hartville	J 7	×
Harvard Lakes	Q 4	×
Hassett		×
Hastings	J 5	×
Hawkesbury (Port Hawkesbury)	P 5	638
Hawthorne	P 5	×
Hay Cove	Q 5	×
Hay's River	P 4	×
Hazel Hill	P 6	150
Head of Amherst	K 5	×
Head of Chezzetcook	L 7	×
Head of Jeddore	L 7	×
Head of Jordan River (*Jordan Falls*)	H 9	×
Head of Lochaber	I 8	×
Head of River Inverness	J 5	×
Head of Saint Margaret's Bay (*St. Margarets Bay*)	K 7	300
Head of Wallace Bay	K 5	×
Heathbell		×
Heatherton	O 5	400
Hebb's Cross (*Conquerall Mills*)	I 8	×
Hebron	F 9	500
Hectanooga	F 8	×
Hedgeville	M 5	×
Hemford	I 8	×
Henderson Settlement		×
Heuniger	K 6	×
Herring Cove		×
Highbury		×
Highland	K 6	×
Highland Hill		×
Highland Village		×
Hilden	L 6	×
Hillaton	J 6	×
Hillcrest	K 7	×
Hillsborough		×
Hillsburn		×
Hillsdale	P 5	×
Hillside	R 5	×
Hillside Boularderie		×
Hillsvale	K 7	×
Hillview		×
Hingleys		×
Hodson	M 5	×
Holland Harbour	O 6	×
Homeville	S 4	×
Hopewell	M 6	1,658
Hornes		×
Horn's Road	R 4	×
Hortonville (*Horton Landing*)		1,000
Hubbards	J 7	450
Hubleys	E 7	×
Hume Rear		×
Hunter's Lodge		×
Hunter's Mountain		×
Huntington		×
Hunt's Point	I 9	×

I

Indian Brook	Q 4	×
Indian Harbour	K 7	516
Indian Harbour	L 7	×
Ingonish	O 6	×
Ingonish Beach	I 8	×
Ingonish Centre	R 3	1,100
Ingonish Ferry	R 3	×
Ingraham	K 7	628
Inglis	L 5	×
Intervale		×
Inverness	P 4	2,419
Inverness Junc.		×
Iona	Q 5	×
Iona Rear		×
Ireland	N 6	×
Ireton	P 8	×
Irish Cove	Q 5	300
Irish Vale	K 5	×
Iron Mines	P 5	×
Iron Ore	N 6	×
Iron Rock	M 6	×
Ironville		150
Isaac's Harbour	O 6	×
Isaac's Harbour (South)		200
Island East River		×
Island Point		×
Italy Cross	I 8	×
Ivera	Q 4	×

J

Jackson	K 5	×
Jacksonville		×
James River	N 5	×
James River Station	N 5	×
Jamesville		×
Janeville West		×
Jauvrin's Harbour		×
Jeddore Oyster Ponds	M 7	1,222
Jefferson	R 3	×
Jersey Cove		×
Joggin Bridge		×
Joggin Mines	J 4	500
Johnstown		×
Jordan Bay	H 9	150
Jordan Bay, East Side (*East Jordan*)	H 9	×
Jordan River	H 9	×
Joudrichs	G 7	×
Jubilee		×
Jubilee Mines		×
Judique	P 5	400
Judique Chapel		×
Juniper Mount	R 5	×

K

Karsdale	G 7	×
Kelly Cove	F 9	×
Kelvin Glen		×
Kempt	H 8	150
Kempt Road	Q 4	×
Kempt Road	K 7	×
Kempt Shore	J 6	×
Kempt Town	L 5	×
Kemptville	G 8	×
Kenloch		×
Kennetcook Corner	K 6	×
Kennington Cove	R 5	×
Kentville	I 6	2,304
Keppoch	N 5	×
Kerrowgare	N 6	×
Ketch Harbour	K 8	×
Kewstoke	P 5	×
Kidney Lake	R 4	×
Killag	M 6	×
Kingross	Q 4	×
Kingsbury	J 8	×
Kings Head	M 5	×
Kingsport	J 6	500
Kingston Sta.	I 7	500
Kingston Village		100
Kinloch		×
Kirkside		×
Kitchener's Corners		×
Kirkhill		×
Kirkmount		×
Kirkwood	P 4	×
Knowles		×
Knoydart	N 5	×
Kolbeck	K 5	×

L

Laconia	I 8	×
Lacy Road	J 6	×
Laggan		×
La Have		×
La Have Island	J 8	300
Lake Annis Chapel		×
Lake Ainslie, (East Side)		×
Lake Ainslie, (South Side)		×
Lake Ainslie, (West Side)		100
Lake Annis	F 8	×
Lakedale	O 6	×
Lake Doucette		×
Lake Egmont	L 6	×
Lake George	I 7	×
Lake George	F 8	×
Lake Jolly		×
Lake Killarney		×
Lakelands	J 6	×
Lake La Rose	H 7	×
Lake Lomond	Q 5	×
Lake Muro	H 7	×
Lake Paul	I 7	×
Lake Pleasant		×
Lake Ramsay	J 7	×
Lake Road	L 5	×
Lake Road Corner		×
Lakeside	F 9	×
Lake Uist	Q 5	×
Lake Vale	O 5	×
Lake View		×
Lakeview	I 7	×
Lakeville	I 6	200
Lanark		×
Landsburg		×
Lanesville	L 6	×
Lansdowne		×
Lansdowne Station	M 6	×
Lantz	I 7	×
La Planche		×
Lapland	I 8	×
L'Archeveque	Q 5	×
L'Ardoise	Q 5	2,000
L'Ardoise Highlands		×
Larry's River	P 6	×
Latte's Brook (*Burton*)	K 6	×
Lawrencetown	H 7	600
Lawrencetown	L 7	×
Lawson		×
Leamington	J 5	×
Leitches	R 4	×
Leitche's Creek	I	×
Lemstersville		×
Lennox		×
Lennox Ferry	P 5	×
Lequille	H 7	100
Leroy	K 5	×
Lewis Bay West		×
Lewis Cove Road		×
Lewis Mills		×
Lewis Mountain	I 1	×
Lewiston	M 6	×
Lexington		×
Light Islands	O 6	×
Lily	K 7	×
Lily Lake	K 7	×
Lily Vale		×
Lime Hill	P 5	×
Lime Rock		×
Little Bras d'Or	L 5	×
Lindsay		×
Linzee	R 4	100
Little Bras d'Or	R 4	×
Linwood	O 7	×
Liscomb	N 6	100

INDEX OF NOVA SCOTIA.

Middle Porter's Lake.....L 7 ×
Middle River..Q 4 150
Middle Sackville.. ×
Middle Stewlacke L 6 300
Mi[illegible] H 7 827
Middleton Junc... ×
Middleton .....N 6 ×
M[illegible] P 5 ×
M[illegible] Pub-licO.....G 9 ×
Midville Branch... ×
Mi[illegible] H 7 ×
Milford Haven [illegible] 150
Milford Station.L 6 400
Milla Point..... ×
M[illegible] ×
Mill Co[illegible] ×
Mill [illegible] ×
Miller's Cr[illegible] ×
Mill Road.....J 7 ×
Millville.....M 5 200
M[illegible] ×
Mi[illegible] K 6 ×
M. [illegible] 721
Mi[illegible] ×
Millville, [illegible] ×
Milton 1,000
Mi[illegible] ×
Mineral Rock..... ×
Mines Road..... ×
Mi[illegible] L 7 ×
Mink Cove ..... ×
Minto ..... ×
Mi[illegible] 600
Mira Gut.....S 4 200
Mitchell Bay ..... ×
Mo[illegible] ×
M[illegible] ×
Monk's Head...Q 5 ×
Montague Gold Mines K 7 ×
Mon[illegible] K 6 ×
Mo[illegible] K 2 ×
M[illegible] ×
M[illegible] M 7 ×
M[illegible] N 5 ×
Mo[illegible] J 6 ×
Mo[illegible] Gold Mines M 7 ×
Mora[illegible] Q 5 ×
Mo[illegible] 16 150
Mo[illegible] ×
Mo[illegible] S 4 ×
Mo[illegible] ×
Mo[illegible] G 8 ×
Mo[illegible] Q 5 ×
Morenown 200
Morton's Corner. ×
Morvan.....N 5 ×
Mo[illegible] N 7 ×
Mo[illegible] ×
Mo[illegible] K 6 200
Mo[illegible] ×
Moth..... ×
Mountain Road.... ×
Mount Auburn.... ×
*Mount Cassack*K 4 ×
Mount Denison.J 6 ×
Mount Hanly..... 200
Mount Hessaint... ×
Mount Ida ..... ×
Mount Thom..... 150
Mount Uniacke K 7 150
Mount William.... ×
Mount Young ..... ×
M[illegible] ×
M[illegible] P 5 100
M[illegible] ×
M[illegible]'s Bridge.. ×
Murchyville....L 6 ×
M[illegible] ×
Murphy Cove ..... ×
Murray..... ×
Mu[illegible] ×
Mu[illegible] ×
Muskadobolt Harbour.....L 7 1,151
My[illegible] ×

N

Nappan..... 300
Nappan Station... ×
Neeum Teuch.N 7 ×
Nelly Harbour.R 3 ×
Nerissa.....P 6 ×
New Aberdeen.S 4 ×
New Albany (*Albany*).....H 7 ×
New Annan.. L 5 500
New Boston ..... ×
Newburn.....I 7 ×
New Campbellton R 5 150
New Canada....I 8 ×
New Chester..... ×
Newcomb.....I 8 ×
Newcomb Corner. ×
New Cornwall..I 7 ×
New Cumberland. ×
New Edinburgh S 8 ×
Newellton.....G 9 ×
New Elm .....I 8 ×
New [illegible] ×
New Gairloch .... ×
New Germany...I 7 600
New Glasgow...M 5 6,383
New Grafton ..... ×
New Harbour..P 6 ×
New Harbour West P 6 ×
New Harris....Q 4 ×
New Harris Forks R 4 ×
New Haven....R 3 ×
New Minas..... 150
Newport.....K 6 300
Newport Corner... ×
Newport Landing J 6 ×
Newport Sta...J 7 ×
New Ross.....J 7 150
New Ross Road.I 7 ×
New Salem..... ×
New Shaftoe..H 8 ×
Newton Mills M 6 ×
Newtonville .. ×
New Town ... N 6 ×
New Tusket....G 8 ×
New Victoria.. R 4 ×
Newville .....J 5 ×
New Waterford... ×
New Yarmouth.I 6 ×
Nic[illegible] ×
Nicholsville..... ×
Nictaux Falls..H 7 ×
Nictaux South..... ×
Nictaux West..... ×
Nine Mile River.. 1,200
Noel.....K 2 300
Noel Road ..... K 6 ×
Noel Shore ..... K 6 ×
North Alton ..... P 4 ×
North Alton..... ×
North Beaver Bank K 7 ×
North Bloomfield.. ×
North Brookfield I 8 ×
North Corner.... ×
North Earltown... ×
North East Harbour.....H 9 275
North East Mabou P 4 ×
North East Margaree.....P 4 ×
North East Point G 9 308
Northfield..... I 8 275
Northfield, Queen's I 8 ×
North Framboise G 8 ×
North Grant...N 5 ×
North Greenville. ×
North Gut, St Ann's Q 4 ×
North Harbour, Cape North...Q 3 ×
North Highlands.. ×
North IntervaleO 6 ×
North Kemptville G 8 ×
North Kingston... ×
North LochaberN 6 ×
North Melchfield. ×
North Middleboro' ×
North Mountain.. ×
North Ogden ..... ×
Northport.. K 5 100
North Range Cape ..... ×
North River I 6 300
North River Bridge Q 4 ×
North River Centre Q 4 ×
North Riverside... ×
North Shore...R 4 ×
North Shore...K 7 ×
North Shore of St. Margaret's Bay L 5 ×
North Springfield I 7 ×
North Sydney..R 4 5,118
North Sydney Jc. (Cross Roads Leitche's Creek). ×
Northville..... ×
North Wallace L 5 ×
North West ..... ×
North West Arm. ×
North West Cove J 7 ×
North West Harbour..... ×
Norwood..... ×
Norwood..... F 8 ×
Nuttby..... F 5 ×
Nyanza.....Q ×

O

Oakfield..... ×
Oakland ..... J 7 ×
Oak Park..... G 9 ×
Obos ..... Q 5 ×
O'Brien's..... ×
Odin ..... M 6 ×
Ogden ..... O 6 ×
Ogilvie..... I 8 ×
Ohio..... N 5 400
Ohio Station(South Ohio).....F 9 400
Olands..... ×
Old Barns (*Clifton Station*) L 6 ×
Old Bridgeport (*Dominion*)..R 4 300
Old Cobequid S 8 500
Oldham.....L 7 ×
Oliver..... ×
Onslow Mountain L 6 ×
Onslow Station.L 6 ×
Orangeale.....P 5 100
Orangedale East .. ×
Ostrea Lake.....L 7 ×
Ottawa Brook. ×
Otter Brook.....L 6 ×
Outer Island of Port Hood..... ×
Outram..... ×
Overton.....F 9 ×
Owl's Head Harbour.....M 7 300
Oxford.....K 5 1,392
Oxford Junction K 5 ×
Oxleas..... ×
Oyster Ponds...P 6 10

P

Paradise .....H 7 350
Paradise .....I 7 ×
Parrsboro Road..... ×
Parrsboro Ac H 7 ×
Parrsboro Creek . J 8 100
Parrsboro'.....J 6 2,836
Parrsboro' Shore I 6 2,705
Partridge Island J 6 ×
Pattersons (Upper Kennetcook).K 6 ×
Peas Brook.....P 6 ×
Peggy's Cove.. K 7 150
Pembroke.....J 6 ×
Pembroke Shore F 9 ×
Pennant.....K 8 ×
Pen.z..... ×
Perott Settlement H 7 ×
Peter's Brook..... ×
Petite de Grat Bridge 340
Petite Riviere Bridge.....J 8 600
Petpeswick Harbour.....L 7 ×
Pettigrew Settlement..... ×
Phinney Cove..... ×
Pictou.....M 5 3,179
Pictou Island..M 5 ×
Pictou Landing M 5 100
Pictou Road...N 6 ×
Piedmont Valley... ×
Pine Tree 140
Pine Vale ..... ×
Pinkney's PointF 9 ×
Piper Glen..... ×
Piper's Cove 1,000
Pirate Harbour..... 20
Pitman Road..I 9 ×
Pitcher's Farm ..... ×
Plaitfield 100
Plaister Mines.... ×
Plateau..... ×
Pleasant Bay Q 3 ×
Pleasantfield ..... ×
Pleasant Harbour M 7 ×
Pleasant Hills..... ×
Pleasant Lake..F 9 ×
Pleasant Point..L 7 ×
Pleasant River.I 8 250
Pleasant Valley G 7 ×
Pleasant Valley G 8 ×
Pleasant Valley, Antigonishe..O 6 ×
Pleasant Valley Corner ..... ×
Pleasantville ..... ×
Plymouth.... F 9 ×
Plymton ..... G 8 ×
Plymton Station... ×
Pockwock..... ×
Point Aconi.. R 4 ×
Point Cleur..... ×
Point Cross.....P 3 ×
Point Edward..R 4 ×
Point Michaud.Q 5 ×
Point of Cape..Q 5 ×
Point Tupper...P 5 ×
Point Tupper Jc... ×
Poirierville ..... ×
Pollett's Cove..Q 3 ×
Polson's Brook.... ×
Pomquet..... Q 5 ×
Pomquet River.... ×
Pomquet Station.. ×
Ponds.....N 5 ×
Pondville..... ×
Pope's HarbourM 7 ×
Portage East Bay. ×
Portapique.....K 6 200
Portapique Mountain ..... ×
Port Bar..... P 4 ×
Port Bickerton.O 6 ×
Port Caledonia.S 4 150
Port Clyde.....H 9 ×
Port Dufferin..N 7 924
Porter's Lake..L 7 ×
Port Felix.....P 6 ×
Port Felix East.. ×
Port George...H 6 200
Port Greville...I 6 500
Port Hastings.... 600
Port Hawkesbury (*Hawkesbury*)P 5 684
Port Hebert.....I 9 ×
Port Hilford...O 6 ×
Port Hood....O 4 1,078
Port Hood Island.. ×
Port Hood Mines.. ×
Port Howe.....K 5 ×
Port Joli.....I 9 200
Port La Tour...G 9 50
Port Lorne.....H 7 500
Port Maitland..F 9 500
Port Malcolm... 750
Port Medway I 8 600
Port Morien.. S 4 1,986
Port Mouton...I 9 800
Port Philip.....K 5 ×
Port Richmond.. ×
Port Royal.....P 3 100
Port Saxon.....G 9 ×
Port Shoreham P 6 ×
PortugueseCoveK8 ×
Port Wade....G 7 ×
Port Williams..J 6 300
Poulamon..... ×
Preston..... ×
Preston Road...L 7 ×
Prince Albert..... ×
Prince Dale.....I 7 ×
Princeport..... ×
Princeport Road (Beaver Brook) L 6 ×
Prince's Lodge.... ×
Princess Ie ..... ×
Privett ..... ×
Prospect .....K 8 700
Pubnico Beach G 9 ×
Pubnico Head(*Pubnico*).....G 9 700
Pugsleys..... ×
St. AndrewsChannel 500
Saint Ann's....Q 4 ×
Saint Bernard..... 550
Saint Columba.... ×
Saint Catherines River.....I 9 ×
Sainte Croix..... 150
Sainte Croix Cove. ×
Saint Esprit....R 5 ×
Saint Francis Harbour.....P 6 ×
Saint George's Channel.....P 5 ×
Saint Joseph ..... ×
Saint Margarets Bay (Head of St. Margaret's Bay) K 7 300
Saint Margaret Village..... ×
Saint Mary's River O 6 ×
Saint Patrick's Channel.....Q 4 ×
Saint Paul's..... ×
Saint Paul's Island 160
Saint Peter's...Q 5 509
Saint Rose..... ×
Salem.....J 5 160
Salem ..... ×
Salem Road ..... ×
Salmon River..R 5 ×
Salmon River..F 8 ×
Salmon River.N 7 ×
Salmon River Lake O 6 200
Salt Springs..... ×
Salt Springs 200
Salt Springs Sta.. ×
Sambro..... K 8 532
Samsonville..... ×
Sancook Island..J 8 ×
Sand Beach..... ×
Sandford..... I 9 ×
Sand Point..... P 5 500
Sand River.....I 5 ×
Sandy Cove.....F 7 400
Sandy Cove ..... ×
Sandy Point . H 8 ×
Sarty's..... I 7 ×
Saulnierville ...I 8 400
Saulnierville Sta.F 8 ×
Scarfs..... ×
Scarsdale..... ×
Scatter Island..S 1 ×
Scotch Hill.....P 1 ×
Scotch Hill East... ×
Scotch Lake ..... ×
Scotch Village.K 6 200
Scotsburn.....M 5 300
Scotsburn Station. ×
Scotsville.....P 4 ×
Scott's Bay.....J 6 250
Scott's Bay Road.. ×
Seabright.....K 7 ×
Seafoam.....M 5 ×
Seaforth.....L 7 ×
Seal Harbour...O 6 ×
Seal Island..... ×
Seaview.....P 5 ×
Second Peninsula J 8 ×
Sefferensville...J 7 ×
Selfridge Corner.. ×
Selmah.....K 4 ×
Selwood..... J 6 ×
Shad Bay..... ×
Shag Harbour.G 9 500
Shaws Bog Siding. ×
Sheet Harbour M 7 1,487
Sheet Harbour Passage.....N 7 ×
Sheet Harbour Road..... ×
Sheffield Mills..I 6 250
Sheffield Mills Sta. ×
Shelburne.....H 9 1,125
Sherbrooke.....O 6 1,000
Shiminecas Bridge K 5 250
Ship Harbour..M 7 796
Ship Harbour Lake M 7 ×
Short Beach....F 9 ×
Shubenacadie. L 6 500
Shulie.....I 5 ×
Shunacadie(*Shenacadie*).....Q 4 200
Sight Point ..... ×
Sigogne..... ×
Simpson Corner I 8 ×
Sissiboo Falls..G 8 ×
Sissiboo Falls Station ..... ×
Six Mile Brook.... 100
Six Mile Road.... ×
Skir-Dhu..... R 3 ×
Sky Glen.....P 4 ×
Sky Mountain..... ×
Sluice Point..... ×
Smithfield.....N 6 ×
Smith's Cove..G 7 300
Smith Settlement. ×
Smithsville..... ×
Soapstone Mine ... ×
Sober Island..... ×
Soldier's Cove..Q 5 ×
Somerset..... I 6 250
Sonora..... O 6 ×
South..... J 8 ×
South Alton..... ×
Southampton I 5 225
South Athol..... ×
South Bar of Sidney River....R 4 ×
South Bay.. K 5 ×
South Branch..... ×
South Brook....J 5 ×
South Canaan..... ×
South Cove.....Q 4 ×
South Deerfield .. ×
South East Passage K 7 ×
Southeast Passage L 7 ×
South Farmington.. ×
South Greenwood. ×
South Gut of St. Ann's ..... Q 4 ×
South Harbour.R 3 ×
South Harmony.... ×
South Highlands... ×
South LochaberN 6 ×
South Loganville.. ×
South McLellan's Mountain..... ×
South Maitland.L 6 450
South Manchester. ×
South Milford..... ×
South Morland.O 5 ×
South Ohio (*Ohio Station*).....F 9 400
South Port Morien S 4 ×
South Pugwash.... ×
South Range....S 8 ×
South Rawdon.K 7 300
South River(Lower South River).Q 5 150
South River Lake O 6 ×
South Salt Springs N 5 ×
South Scott Bay... ×
South Side Basin of River Denys.. ×
South Side of Baddeck River..... ×
South Side of Boularderie ..... ×
South Tremont I 7 ×
South Uniacke K 7 ×
South Vale. ...M 6 ×
South Victoria .. ×
South Wallace.... ×
South Western Jc. ×
South West Mabou X ×
So.-West Margaree ×
South-West Port Hood..... ×
South West Port Mouton I 9 ×
South West Ridge. ×
Spanish Ship Bay N 5 ×
Spa Springs .. ×
Spears..... ×
Spencer's Island I 6 ×
Sporting Mountain.....Q 5 ×
Springdale.....I 8 ×
Springfield.....I 7 500
Springhaven ..... ×
Springhill (*Spring Hill Mines*) J 5 5,713
Spring Hill Junction .....J 5 ×
Springville. M 6 35
Spry Bay .. M 7 1,774
Spry Harbour .M 7 ×
Stake Road ..... ×
Stanburn ..... ×
Stanley. .....J 5 ×
Stanley.....K 6 ×
Stanley Section.I 8 ×
Stanwood's Beach. ×
Staple's Brook. L 6 ×
Steam Mill Village I 6 ×
Steel..... ×
Steele's Lake..... ×
Steep Creek....P 5 184
Stellarton.....M 5 3,916
Stevens..... ×
Stewartdale..... ×
Stewiacke..... ×
Stewiacke (Lower Stewiacke)...L 6 474
Stewiacke Cross Roads..... M 6 635
Stillman..... ×
Stillwater..... K 7 ×
Still Water.....N 6 ×
Stirling.....R 5 ×
Stirling Brook..... ×
Stoddart's (*Indehouse*)..... I 7 ×
Stony Island . G 9 ×
Stormont ..... O 6 ×
Strathcona..... ×
Strathlorne ..... F 1 300
Street's Ridge .. ×
Stronach Mountain ×
Sugar Camp ..... ×
Sugar Loaf.....R 3 ×
Summerville....J 6 500
Summerville Centre ..... F 9 ×
Summit ..... ×
Sundridge ... M 5 ×
Sunnybrae .. M 6 408
Sunnyside ..... ×
Sunrise..... ×
Surette Island .. ×
Sutherland's River 150
Swansburg....H 9 ×
Sweetland ..... ×
Sweets..... ×
Sweet's Corners.. ×
Sydney .....R 1 17,714
Sydney Forks..R 4 ×
Sydney Mines..R 4 7,470
Sydney River. ×
Sylvan Valley..... ×
Sylvan Valley Mills..... ×
Sylvester.....M 5 ×

T

Tancook Island.... ×
Tangier.....M 5 900
Tatamagouche ..... K 7 ×
Taylor ..... Q 4 ×
Tedeghe..... Q 4 ×
Tatamagouche Mountain..... L 5 518
Tatamagouche Mountain..... ×
Taylor's Head M 7 ×
Taylor's Road .... ×
Telford.... ..... ×
Tencape.....K 6 ×
Terence Bay.. K 8 ×
Terra Nova ..... ×
The Falls ..... L 5 ×
The Hawk.....G 9 ×
The Lodge.....J 7 ×
The Long Stretch. ×
The Points, West Bay ..... ×
Thibeauville..... ×
Thomasville ..... ×
Thompson's Station K 5 250
Thorburn..... M 5 1,769
Thorne's Cove .. ×
Three Brooks..M 5 ×
Three Fathom Harbour..... ×
Three Mile Plains J 7 ×
Tiddville..... F 8 ×
Tidnish..... J 5 ×
Tiverton ..... P 8 250
Tomkinsville .. ×
Toney Mills....M 5 ×
Toney River.. M 5 ×
Torbay..... P 6 300
Torbrook .....H 7 300
Torbrook East..J 7 ×
Torbrook Mines... ×
Torbrook West.... ×
Town Plot..... ×
Tracadie..... O 5 1,700
Tracadie Road.O 5 ×
Trafalgar .....M 6 ×
Tremont ..... ×
Trenton..... M 5 1,749
Trout Brook .. ×
Trout River. P 1 ×
Troy ..... P 5 ×
Truemanville.. I 5 ×
Truro.....L 6 6,107
Truro Road..... ×
Tuppers..... ×
Tupperville ..... H 7 158
Tusket..... ×
Tusket Falls . G 9 ×
Two Rivers.....J 5 ×

U

Union Centre..... ×
Union Station.L 6 ×
Union Square ..... ×
Upper Baddeck River.....Q 4 ×
Upper Bass River. ×
Upper BigTracadie ×
Upper Blandford.. ×
Upper Branch..... ×
Upper Brookside.. ×
Upper Burlington. ×
Upper Caledonia N 6 ×
Upper Canard .. 154
Upper Chelsea..I 8 ×
Upper Clarence .. ×
Upper ClementsG 7 ×
Upper Clyde River H 9 ×
UpperDykeVillage ×
Upper EconomyK 6 250
Upper Fort Lawrence..... ×
Upper Glenelg .. ×
Upper Glen Road.. ×
Upper Grand Mira L 5 ×
Upper Granville.. ×
Upper Kempt Head ×
Upper Kemp Town L 5 ×
Upper Kennetcook (*Pattersons*).K 6 ×
Upper Kingsbury.. ×
Upper La Have..J 8 132
Upper Lakeville.. ×
Upper Lawrencetown..... ×
Upper Leitche's Creek..... ×
Upper MalagashL 5 ×
Upper Margaree. P 4 ×
Upper Middleboro' ×
Upper Middle River..... ×
Upper Musquodobolt.....M 6 1,500
Upper Nappan.... ×
Upper New Cornwallis ..... ×
Upper New Harbour.....P 6 ×
Upper New PortK 8 ×
Upper Nine Mile River..... ×
Upper North River ×
Upper Ohio ...H 9 ×
Upper Pereaux.... ×
Upper Port Latour O 5 ×
Upper PugwashH 9 ×
Upper Rawdon.... 850
Upper River Dennis ×
Upper Sackville... ×
Upper Scotsburn M 5 ×
Upper Smithfield.. ×
Upper South River ×
Upper South West Mabou..... ×
Upper Springfield O 6 ×
Upper Stewiacke M 6 300
Upper Washabuck. ×
Upper Wedgeport. ×
Upper West New Harbour..... ×
Upper Whitehead P 6 ×
UpperWoodHarbor ×
Urbania.....L 6 ×
Urquharts..... ×
Usher..... ×

V

Valley Mills ..... ×
Valley Road.. .... ×
Valley Station..L 6 ×
Vaughan ..... J 7 ×
Vesta ..... ×
Victoria Mines.I 6 ×
Victoria .....K 5 100
Victoria Beach.G 7 ×
Victoria Bridge.Q 4 ×
VictoriaHarbourI 6 ×
Victoria Line..... ×
Victoria Mines.K 4 800
Victoria Vale.. ... ×
Victory..... ×
Villagedale .. G 9 ×
Vogler's Cove...I 8 500

W

Wadden Cove..... ×
Waldeck Line..... ×
Waldegrave....L 5 ×
Walden..... I 7 ×
Walkerville..... ×
Wallace.... L 5 400
Wallace Bay .. K 5 ×
Wallace Bay South ×
Wallace Bridge K 5 ×
WallaceBridgeSta. ×
Wallace Grant..... ×
Wallace Highlands ×
Wallace Ridge L 5 150
Wallace Station .. ×
Wallbridge ..... ×
Walls Corners H 9 ×
Walton..... K 6 600
Ward's Brook..I 6 ×
Warren..... J 5 ×
Washabuck Bridge ×
Washabuck Centre ×
Waterford ..... I 8 ×
Waterloo..... I 8 ×
Waterman's .. N 6 ×
Waterside .. M 5 ×
Watervale .. M 6 ×
Waterville. I 6 175
Watford..... ×
Watt Section, Stellarton Harbour.....N 7 ×
Waugh's River. L 5 ×
Waverley.....K 7 987
Waverley Sta.K 7 ×
Wayford..... ×
Weatherley .....J 8 ×
Weaver Settlement G 8 ×
Wedge..... G 9 ×
Wedgeport ..... 1,[illegible]
Wellington .....I 9 ×
Wellington Station K 7 ×
Welsford ..... ×
Welsford Road .. ×
Welshtown .....I 9 ×
Welton's Corner... ×
Wentworth..... 400
Wentworth Centre K 5 ×
Wentworth Station K 5 100
Wentzell's Station. ×
West Advocate .I 6 ×
West Alma ..... ×
West Amherst..... ×
West Apple River. ×
West Arichat..... 100
West Bay 200
West Bay Road.P 5 ×
West Berlin.....I 8 ×
West Branch, River John ..... ×
West Brook.....P 5 100
West Brookville .. ×
Westbrook Mills .. ×
West Chebucto I 8 ×
West Caribou..M 5 ×
Westchester...K 5 ×
Westchester Lake K 5 ×
Westchester Station K 5 ×
West Chezzetcook L 7 ×
West Clifford..... ×
West Dover ..... ×
West Dublin..... ×
West Earltown.I 7 ×
Westerly ..... I 7 ×
Western Head.. I 9 ×
Western Shore.. ×
Westfield.. H 8 ×
West Gore . K 6 ×
West Hansford.. ×
West Head ..... ×
West Inglesville... ×
West Jeddore.. L 7 ×
West LaHave Ferry J 8 ×
West Lakevale.O 5 ×
West Lawrencetown.....L 7 ×
West Leicester .... ×
West Linden..... ×
West Liscomb..N 6 ×
West Lochaber.... ×
West Mabou Harbor ×
West Medford..... ×
West Merigomish N 6 ×
West Middle Sable ×
West Mills ....J 5 ×
West New Annan.. ×
WestNewdyQuoddy N 7 250
West Northfield.I 8 ×
Weston .....I 6 ×
West Petpeswick.. ×
Westport.....P 8 1,420
West Port ClydeH 9 ×
West Pubnico..G 9 ×
West Pugwash .. ×
West Roachvale .. ×
West River.... M 5 100
West River Station M 6 200
West Sable River ×
West Saint Andrews ×
West Side of Middle River ..... ×
West Tarbot..... ×
West Tatamagouche ..... ×
Westville.. M 5 1,415
Weymouth 400
Weymouth North.. ×
Weymouth Falls.. ×
Weymouth Mills... ×
Wharton.....J 6 ×
Whitehall, Mines H 8 ×
Whiteharen.. P 6 ×
Whitehead.. P 6 ×
White Hill ..... ×
White Point ..R 3 ×
White Point....I 8 ×
White Rock Mills.. ×
White's Corner.... ×
Whiteside..... I 5 ×
White's Lake..... ×
Whitney Pier...R 4 ×
Whycocomagh..P 5 400
Waycocomagh Bay (Northside)... ×
Whycocomagh M. ×
Whycocomagh Portage ..... ×
Wilburn..... ×
Wilkens.. ..... ×
Wilkin Siding .... ×
Williamsdale...K 5 ×
Williamsdale East.. ×
Willow Bank.... ×
Willowdale. N 6 ×
Wilmot ... .. H 7 200
Windsor..... ×
Windsor Forks..J 7 ×
Windsor Junction K 7 ×
Wine Harbour. O 6 380
Winter..... ×
Wittenburg..... 130
Wolfville.....J 6 1,458
Woodbine.....R 4 ×
Woodbourne (*Woodburn*).M 5 ×
Woodfield ..... ×
Wood's Harbour (Central Wood Harbour).....G 9 500
Woodside ..... ×
Wood's Siding.... ×
Woodvale.....F 8 150
Woodville ..... ×
Wreck Cove.... K 3 ×
Wyse's Corner..L 7 ×
Wyvern.....K 5 ×

Y

Yarmouth.....F 9 6,600
Yarmouth North.. ×
Young Cove..... ×

NEWBRUNSWICK

Area, 27,985 sq. miles.

Population, 351,889.

COUNTIES.

COUNTY	INDEX.
Albert	I 5
Carleton	C 1
Charlotte	E 6
Gloucester	G 2
Kent	H 4
King's	G 5
Madawaska	B 2
Northumberland	F 2
Queen's	G 5
Restigouche	D 1
Saint John	G 6
Sunbury	F 5
Victoria	D 3
Westmorland	I 4
York	E 4

TOWNS.

Roman type are Post Offices.
Italic type have no Post Office.
× Population not reported.

TOWN.	INDEX.	POP.
Acadie	H 3	100
Acadie Siding (*Acadieville*)	H 3	×
Acamac		10
Acton		×
Adamsville		×
Addington		×
Akerly	G 5	×
Albert	I 5	300
Albertine (*St. Hilaire Station*)	B 2	×
Albert Mines	I 5	300
Aldershot		×
Alma		150
Alnwick	I 5	×
Alstonville		×
Alexandria	I 4	×
Alison		×
Allandale		×
Alma		500
Alward		×
Ammon	I 4	×
Amos		×
Anagance	H 5	100
Anagance Ridge		×
Anderson		×
Andover	C 3	289
Annidale	G 5	×
Apohaqui	G 5	220
Arbroath	C 4	×
Arbuckle (St. Almo)	D 3	60
Archibald Settlement	F 1	×
Arcadia	H 3	×
Armond		×
Armstrong	H 5	×
Armstrong's Brook	F 1	2,000
Armstrong's Corner		100
Aroostook Junc.	C 3	200
Aroostook Portage		×
Arthurette	D 3	200
Ashland	C 5	×
Astles Crossing	F 4	×
Aulac	J 5	100
Avery's Portage		×
Avondale	C 4	150
Avonmore		×

B

Bahineau		×
Back Bay	E 6	200
Bagdad	G 5	×
Bale Verte	J 4	200
Bale Verte Road		×
Balgue	C 2	×
Bailey	E 5	300
Baillie	D 3	600
Bandyville	C 3	200
Baker Brook	A 2	×
Bald Hill		×
Balfron	G 5	×
Bellis Philip		×
Balmoral	F 1	500
Baltimore (Dawson Settlement)	I 5	180
Bannon		×
Barachois	J 4	×
Barber Dam	D 6	×
Bar de Cocagne		×
Barnaby	G 3	×
Barnaby River	H 3	503
Barnesville	G 6	150
Bar Road		×
Barryville		×
Bartholomew	G 4	×
Bartibogue	H 2	×
Bartlibog Bridge		×
Bartibogue	G 2	×
Bartlbogue Station		×
Bartlett Mills		×
Bass River	H 3	300
Basswood Ridge	D 6	×
Bath	C 3	500
Bathurst	G 1	960
Bathurst Sta.	G 1	×
Bathurst Village	G 1	×
Bay du Vin	H 2	300
Bay du Vin Mills	H 3	×
Bayfield	K 4	100
Bay Road		×
Bay Shore		×
Bayside	D 6	150
Bayside	H 2	×
Bayswater		×
Bay View		×
Bear Island	D 5	×
Beaufort	D 3	×
Beaumont		×
Beaver Brook		×
Beaver Brook Station	G 2	×
Beaver Dam	H	×
Beaver Harbour	E 6	250
Beckwiths		×
Bedell		×
Beech Hill		×
Beechwood	C 3	200
Beersville	H 4	×
Belledune	G 1	400
Belledune River	G 1	400
Bellefond		×
Belleisle Bay		×
Belleisle Creek	G 5	200
Bellender		×
Belleville		×
Bellfreau	H 3	×
Bellivean Village	I 4	×
Bell Mills		×
Belyea's Cove	G 5	×
Benjamin River		×
Ben Lomond		×
Benton		450
Benton	C 5	×
Beresford	G 1	×
Berry Mill Station		×
Berryton	I 4	500
Bertrand	H 1	150
Beulah	F 5	×
Big Cove		×
Bigger Ridge	D 2	×
Birch Ridge	D 3	×
Birch Siding		×
Birdton		×
Black Land	F 1	150
Black Point	F 1	150
Black River	H 5	×
Black River	G 5	200
Black River Bridge	H 2	×
Black Rock	H 1	×
Blacks Harbour	E 6	100
Blackville	G 3	150
Blagdon	F 6	×
Blair		×
Blake Athol	E 1	×
Blakely	F 5	×
Blanchard Settlement	I 4	×
Blaney Ridge	D 5	×
Blissfield	B 1	275
Blissville (*South Branch*)	E 5	400
Bloomfield	C 4	100
Bloomfield		200
Bloomfield Ridge	F 4	×
Bloomfield Sta.	G 5	×
Blue Bell	C 5	×
Blue Cove	H 1	×
Blue Mountain Bend		×
Bocabec	E 6	420
Bocabec Cove		×
Bolestown	F 4	250
Bolshebert		×
Bon Accord	C 3	×
Bonney River Station	E 6	200
Bon Secours		×
Boom Road		×
Bosco		×
Botsford Portage		×
Boudreau	J 4	×
Boudreau Village		250
Boundary Creek	I 4	×
Boundary Presqu' Isle		150
Bourgeois	I 4	×
Boxborough	H 5	×
Braemar		×
Bransfield		×
Brantville		×
Breadalbane	F 1	×
Breton Creek	I 5	×
Breau Village		×
Brest		×
Brewer's Mills		×
Bridgedale		×
Brigg's Corner	G 4	×
Bristol	C 4	410
Brockway	D 5	×
Brooklyn Road	J 5	×
Brookvale	G 5	×
Brookville	C 4	×
Brookville Station	F 6	×
Browne	C 4	×
Browns		×
Brown's Flats		×
Brownsville		×
Bryenton		×
Buctouche	I 4	800
Buctouche Bay		×
Bull Moose Hill	G 5	×
Bulmers		×
Burden	E 5	×
Burnley	H 4	×
Burnside	E 4	×
Burnsville	H 1	×
Burnt Church	H 2	200
Burnt Land Brook	D 3	×
Butternut Ridge	H 5	500

C

Cahill		20
Cain's River	G 3	×
Caird	D 5	×
Caledonia Settlement		×
Calhoun	I 1	200
California	F 5	×
Cambridge	G 5	200
Cameron's Mills	H 3	×
Campbell's Settlement	I 5	×
Cannon		×
Campbellton	E 1	3,816
Campbellton Wharf Branch		×
Campo Bello	E 7	1,100
Canaans Rapids	G 5	×
Canaan Road		×
Canaan Station	H 4	50
Canoble		×
Canous		×
Canterbury Sta.	D 5	250
Cap Bateau		×
Cape Bald	J 4	×
Cape Breton	I 1	×
Cape de Moiselle Creek		×
Cape Enrage	I 4	×
Cape Spear	K 4	115
Cape Station	I 5	×
Cape Spence	K 4	×
Cape Tormentine	K 4	100
Capitol Village	G 1	×
Cap Lumiere	J 4	×
Caraquet	I 1	3,700
Cardigan	E 4	150
Caribou Springs	H 4	×
Carlingford	C 3	200
Carleton	D 4	×
Carlow	C 3	300
Caron Brook	A 2	400
Carpenter	F 5	×
Carroll's Crossing		×
(*Carrolls*)	F 3	×
Carrs Mill		×
Carsonville		×
Carter's Point	F 6	×
Carvell	E 5	×
Castalis	G 3	×
Castalia	E 7	×
Castaway		×
Castigan	C 3	×
Castle	D 6	×
Catamount		×
Cedar Camp	H 5	×
Central Blissville	E 5	×
Central Cambridge	F 5	×
Central Hampstead		×
Central Haynesville	D 4	×
Central Kingsclear	F 5	×
Central Norton		×
Central Tower Hill	F 6	×
Central Waterville	D 4	×
Centre Acadie	H 3	×
Centre Hampton		×
Centre Millstream	G 5	×
Centre Napan		×
Centreton		×
Centre Village	J 4	×
Centreville	C 4	1,000
Chalet		×
Chambers Settlement		×
Chamberd	C 2	×
Chamcook	D 6	300
Chamcook Lake	D 6	×
Chance Harbour	E 6	×
Chaplin Road		×
Chapman	J 4	×
Charleston		×
Charlo Station	F 1	×
Charters		×
Chartersville		×
Chatham	H 2	1,662
Chatham Junction	G 3	×
Chelmsford	G 3	×
Chemical Road		×
Cheney Settlement	F 6	×
Cherryfield		×
Cherry Vale	H 1	×
Chiasson		×
Chipman	E 4	200
Chocolate Cove		×
Christies		×
Church Hill	H 5	×
Cain	A 2	×
Clair Fontaine		×
Clairville		×
Clarendon Sta.	F 6	150
Clark's Corners	F 5	×
Clarkville		×
Clear View		×
Clear Water	E 4	×
Clevelands		×
Cliffordvale		×
Clifton	H 1	200
Clifton	F 6	252
Clinch's Mills		×
Cloverdale	D 4	×
Cloverdale East		×
Clover Hill	G 5	200
Coal Branch Station	H 4	150
Coal Creek	G 4	150
Coal Mines	G 4	110
Coatsville	H 4	×
Coates' Mills		×
Coburg		×
Cocagne (*Cocagne Station*)	I 4	900
Cocagne Cape		×
Cody's	G 5	×
Coldbrook		×
Coldstream		×
Coldstream East		×
Coleman Corner		×
Colpaugh	G 3	×
Cole's Island		200
Conn		×
College Bridge	I 5	100
Collette		×
Collins		382
Colpitts	G 6	75
Comeau Ridge		×
Commeau	H 2	×
Connell		×
Connor	A 2	×
Cookville	I 4	6
Corey		×
Cork Station	E 5	150
Cormier's Cove		×
Cormier Village	J 4	×
Cormierville		×
Corn Hill	H 5	300
Coronation	C 3	500
Costigan (*Lunestone*)	C 3	×
Cote Sainte Anne		×
Cottrell	D 5	×
Coughlan (*Grey Rapids*)	G 3	×
County Line	D 1	×
Coverdale		250
Coverdale Station (Synton)	I 4	×
Covered Bridge		×
Cowan Creek		×
Cox's Point	G 4	×
Craigs		×
Creek Road		×
Crockett		×
Cross Creek	E 4	×
Cross Creek Station	E 4	×
Crossman		×
Crouseins		×
Culligans		×
Cumberland Bay		×
Cumberland Point	G 4	×
Cumming's Cove		×
Cuplil		200
Cutcie	C 3	×
Currieburg		×
Curries		×
Curryville	I 5	×
Curventon		×
Cushmans	G 3	×
Cyrene		×

D

Daigle		×
Dalhousie	F 1	1,650
Dalhousie Junction	F 1	×
Damascus		×
Daniels	I 5	×
Danville		×
Davidson		×
Davis, King's		×
Dawson Settlement (*Baltimore*)	I 5	180
Dawsonville	E 1	×
Day's Corner	F 6	×
Debec (*Debec Jc.*)	C 4	300
Deep Creek		250
Deer Lake	D 5	25
Gladwyn	D 3	×
Glasier	E 5	×
Glassville	D 4	200
Glaude		×
Gleason Road		×
Glen Anglin		100
Glencoe	E 1	×
Glenlivet	E 1	×
Glen Porter	G 3	×
Glen Tras		×
Glenvale	H 5	×
Glenwood		×
Gloucester Jc.	G 1	×
Gagnes		×
Golden Grove		×
Golden Grove Mills	G 6	100
Golden Ridge	D 3	×
Gondola Point	G 6	×
Good Corner	C 4	×
Goodwin Mills		×
Gooseberry Cove	F 6	×
Goose Creek	H 5	×
Gordonsville	D 4	×
Gorham's	H 5	×
Gowland Mountain		×
Grafton	C 4	150
Grafinfeld	G 3	×
Grand Bay	F 6	200
Grand Lake	H 1	500
Grand Falls	C 2	1,280
Grand Falls Portage	C 3	×
Grand Harbour	E 7	×
Grandigue	I 4	×
Grand Manan	E 7	×
Grand River Station	C 2	×
Grandview		×
Grangeville		×
Grangs		×
Duck Cove	F 5	×
Duck Creek	F 5	×
Dufferin	C 4	300
Dugas		×
Dugnayville		×
Dumbarton Sta.	D 6	500
Dumfries		×
Dundas		×
Dundee	F 1	×
Dungiven	I 4	×
Dunlop	G 1	×
Dunn	B 2	510
Dupey's Corner	J 4	×
Durham Bridge	E 4	×
Durham Centre	F 1	×
Dyer's	E 6	×

E

Eagle Rock		50
East Brighton		×
East Florenceville	C 4	×
East Galloway		×
East Glassville		×
Eastmans	H 5	×
East Newbridge		×
East Riverside		×
East Rogerville		×
East Saint John		×
East Scotch Settlement		100
East Waterville		×
Edgett's Landing		300
Edmundston	B 2	1,821
Eel River Bridge		×
Eel River Crossing	F 1	100
Eel River Lake		100
Elgin	H 5	252
Ellen's Town	G 5	×
Elmcroft	E 6	×
Elmira		×
Elmhurst		×
Elmsville		×
Elm Tree		×
Elmwood	H 4	×
Emerson		×
Emilshore	C 2	×
Emilskillen Sta.	E 5	100
Erb		×
Escuminac	I 2	×
Escuminac		150
Evandale	F 5	×
Evangeline		×
Evans		×
Evans		×
Everett		×
Exmoor	G 3	×

F

Fairfield	G 6	75
Fair Grove	H 5	×
Fairhaven	E 7	×
Fairley	F 4	×
Fair Vale		×
Fairville	C 6	3,000
Fall Brook		×
Farmerston	C 4	×
Fawcett Hill	H 5	×
Fenwick		×
Ferguson		×
Ferguson's Point		×
Ferndale	I 5	500
Ferry	I 5	×
Ferry Road		×
Fielding		×
Fir Grove		×
Fishs		×
Fairpatrick	H 3	×
Flatlands	E 1	150
Florenceville	C 4	250
Flowers Cove	C 4	400
Flume Ridge	D 6	×
Foley Brook	C 2	×
Forks Point	G 5	×
Ford's Mills	H 1	×
Forest City		×
Forest Hill		×
Foreston	D 3	×
Forks	G 4	×
Fort Kent	A 2	×
Fosterville		×
Four Falls	C 3	×
Four Falls	I 1	×
Fox Creek	I 4	500
Fredericton	F 5	7,208
Fredericton Jc.	E 5	500
Fredericton Road	H 1	200
Free Grant		×
French Lake	E 5	150
French Village		×
Fulton Brook	G 4	×

G

Gagetown	F 5	233
Gallagher		×
Gallathers Ridge		×
Galt Settlement		×
Galway		×
Gardiner's Creek	G 5	200
Garnet	G 6	×
Gaspereau	G 4	×
Gaspereau Sta.	F 5	×
Gaythorne	H 2	×
Geary	E 5	×
Germantown	I 5	×
Gibson	E 5	1,500
Gilks	F 3	×
Gillespie	G 3	×
Gillis	C 4	×
Gilman	D 6	×
Gladstone	D 3	750
Gladwyn	D 3	×
Glasier	E 5	×
Glassville	D 4	200
Glaude		×
Gleason Road		×
Glen Anglin		100
Glencoe	E 1	×
Glenlivet	E 1	×
Glen Porter	G 3	×
Glen Tras		×
Glenvale	H 5	×
Glenwood		×
Gloucester Jc.	G 1	×
Gagnes		×
Golden Grove		×
Golden Grove Mills	G 6	100
Golden Ridge	D 3	×
Gondola Point	G 6	×
Good Corner	C 4	×
Goodwin Mills		×
Gooseberry Cove	F 6	×
Goose Creek	H 5	×
Gordonsville	D 4	×
Gorham's	H 5	×
Gowland Mountain		×
Grafton	C 4	150
Grafinfeld	G 3	×
Grand Bay	F 6	200
Grand Lake	H 1	500
Grand Falls	C 2	1,280
Grand Falls Portage	C 3	×
Grand Harbour	E 7	×
Grandigue	I 4	×
Grand Manan	E 7	×
Grand River Station	C 2	×
Grandview		×
Grangeville		×
Granite Hill		×
Grant	J 4	×
Grand	C 5	×
Granville	G 4	×
Grattan	H 2	×
Great Shemogue	J 4	302
Greenbush	C 5	100
Greenfield	C 3	×
Green Hill	E 4	×
Green Lake		×
Green Point	G 1	×
Green River Station	B 2	510
Green Road	C 4	×
Greenwich Hill		150
Greer	H 6	×
Grey Rapids (Coughlan)	G 3	×
Grey's Mills		×
Grimble Road	I 3	×
Gueguen		×
Guinond		×
Gunnilugville		×
Gunneys		×

H

Halcomb	G 3	×
Hale		150
Hamiltons		×
Hamilton Mountain		×
Hammondvale	H 5	200
Hampstead	F 5	250
Hampton	G 5	554
Hamtown	E 4	×
Hanford Brook		×
Hanwell	G 6	×
Harcourt	H 4	3,561
Hardingville	G 6	100
Hardwicke	H 2	×
Hardys Corners	K 4	×
Harewood	H 4	×
Harley Road	G 4	×
Harris		×
Harris		×
Harrisville	C 4	×
Hartfield		×
Hartford	C 4	×
Hartin Settlement		×
Hartland	C 4	1,000
Harvey	I 5	500
Harvey Bank		×
Harvey Station	D 5	200
Hastings	H 5	×
Hatfield Point		200
Havelock	H 4	2,081
Hawkshaw	D 5	×
Hayesville		203
Haymarket square	F 1	×
Haynesville Station (Upper Hayneville)	D 4	150
Haycards		×
Head of Millstream		×
Head of Tide (*Moffat's Station*)	E 1	×
Hebert		×
Hebron	I 5	×
Heffers		×
Henderson Settlement		×
Henry Lake	G 6	×
Heron Island	F 1	×
Hewitts	D 6	×
Hexham	H 2	×
Hiberula	F 5	×
Hicksville	H 4	×
Highfield		×
Highlands	D 1	×
Hildegard	I 4	×
Hill (Hopewell Hill)	I 5	500
Hillsdale	C 3	×
Hill Grove		×
Hillsborough	I 5	921
Hillsdale	G 5	200
Hillside		×
Hiram	I 5	×
Hodgins		×
Hogan Junc.	H 4	×
Holderville	F 6	×
Holmesville		×
Holtville		×
Honeydale	D 6	×
Hopewell		156
Hopewell Cape	I 5	400
Hopewell Hill (*Hill*)	I 5	500
Hopper		×
Howard Brook		×
Hoyt Station	E 5	2,500
Huestis Landing	F 5	×
Humphrey's	I 4	×
Hunter's Home	G 4	×
Hurley Corner		×

I

Ida	G 4	×
Indian		×
Imperial	H 4	×
Inchby	F 5	×
Indian Island		×
Indian Mountain	I 4	×
Indiantown	G 3	150
Indian Town		×
Ingleside		×
Inkerman	I 1	×
Intervale	H 5	×
Irishtown	I 4	×
Iron Bound Cove	G 4	×
Iroquois	J 4	×
Irving Settlement		×
Island River	I 1	×
Island View		×

J

Jacksontown	C 4	200
Jacksonville	C 4	300
Jacquet River	F 1	×
Jalbert		×
Janeville	H 1	151
Jardinville		×
Jeffry	H 5	×
Jemseg	F 5	154
Jenkins		×
Jewett's Brook		×
Jewett's Mills		×
Johnson's Croft		×
Johnson's Mills	J 5	×
Johnston	G 5	×
Johnville	D 4	500
Jollcure		251
Jones	I 4	×
Jordan Mountain	H 5	×
Jubilee		×
Junction	D 6	×
Juvenile Settlement	E 5	×

K

Kanes		×
Kars	G 5	×
Keatings	F 6	×
Keats		×
Keehan	G 5	×
Kedron	H 5	×
Kelrstondville		×
Keith Mills		×
Kennebecasis Isl'd		×
Kenneth		×
Kent Junction	H 3	×
Kentlake		×
Kents Mill		×
Keohan		×
Kerry	I 5	×
Keswick	E 4	×
Keswick Ridge	E 5	175
Keswick Valley		×
Keteepec	F 6	×
Kilburn	C 3	160
Kilfoil	D 3	×
Kilburn's Mills	H 4	×
Killowen		×
Kincardine	C 3	×
Kingarth	E 5	×
Kingsclear	E 5	×
Kingsforth		×
Kingsley	F 4	×
Kingston	G 5	200
Kingston (Rexton)	I 3	600
Kingston Creek		×
Kintore	C 3	×
Kirkland	C 5	200
Kirkwood		×
Knightville	H 5	×
Knowlesville	D 4	×
Knoxford	C 3	×
Kouchibouguac	H 3	600
Kouchibouguac Beach	I 3	×

L

Lac Unique		×
Lagace Settlement		×
Lake Baker		×
Lakeburn		×
Lake Edward		×
Lake George	D 5	100
Lake Land	H 3	×
Lakeside		×
Lake Stream	G 4	×
Laketon	H 3	×
Lakeview	G 5	×
Lakeville	C 1	150
Lakeville Corner	F 6	150
Lakewood	G 1	×
Lamoque	I 1	×
Landry	I 6	×
Lands End	F 5	×
Lanes Quarry		×
Lansdowne		×
Lapinte		×
Laurin		×
Lauvinia	E 5	×
Lawfield	F 5	×
Lawtons		×
Lawrence Sta.	D 6	100
Lawson		×
Lebbac		×
Le Blanceville		×
Le Bouthillier		×
Ledge		×
Leech		×
Lee's Brook	J 4	×
Legere	I 2	×
Legere Corner		×
Legerville	I 4	×
L'Eglise (Parents)	C 2	×
Leighside		×
Leonardville	E 5	×
Lepreau	E 6	300
Lerwick		×
Letang	E 6	×
L'Etete	E 6	200
Lever	D 6	×
Levesque		×
Lewis Mountain		×
Lewisville		×
Lisford		×
Limekiln	E 4	×
Lunestone (Costigan)	C 3	×
Lincoln	E 5	×
Lindsay	C 4	×
Lingley (Westfield)	F 6	200
Longislay	D 5	×
Linton's	F 4	×
Linville		×
Lisson	H 5	×
Listerville		×
Little Aidouane		×
Little Bartlbog		×
Little Beach	H 6	×
Little Branch	H 2	×
Little Cape	J 4	×
Little Forks		×
Little Lake	E 5	×
Little Lepreau		×
Little Ridge	I 5	×
Little Ridgetown		×
Little River		×
Little River	I 4	×
Little Rocher	I 5	200
Little Salmon River	H 6	×
Little Shemogue	J 4	×
Little Shippigan	I 1	×
Lochaber	E 4	×
Loch Lomond	G 6	×
Loggieville	H 2	300
Londonderry		×
Long Beach	H 6	×
Long Creek		100
Long Ridge	G 5	×
Long Reach		×
Long Settlement	4	×
Long's Cove		×
Lonsdale	H 5	×
Lorne Cove	E 6	×
Lorneville	F 6	×
Lowell	I 5	×
Lower Abougoggin	J 4	×
Lower Bloomfield		×
Lower Brighton (Vernon)	C 4	250
Lower Cambridge	F 5	×
Lower Canterbury	D 5	×
Lower Cape		×
Lower Cape Bald		×
Lower Caraquet	I 1	×
Lower Caverhill		×
Lower Coverdale		150
Lower Derby		×
Lower Dumfries		×
Lower Escuminac		×
Lower French Village		×
Lower Gagetown		×
Lower Gueguen		×
Lower Hainesville		×
Lower Line, Queensbury		×
Lower Millstream	G 5	×
Lower Nappan		×
Lower Nepnac		×
Lower Newcastle	H 2	×
Lower Poquiock	D 5	×
Lower Prince William		400
Lower Queensbury	E 5	×
Lower Ridge		×
Lower Salmon Creek		×
Lower Sapin		×
Lower Southampton	D 4	200
Lower Turtle Creek		×
Lower Wakefield	C 4	×
Lower Windsor	D 4	×
Lower Woodstock		×
Lozier Settlement	I 1	×
Ludlow	F 3	×
Lumsden	I 5	×
Lutes Mountain	I 4	×
Lutz		×
Lynch	H 2	700
Lynch Corner		×
Lynfield	D 6	×
Lyttleton	G 3	×

M

McAdam Junction	D 5	750
McAlary		×
McAlister		×
McAlpine	D 5	×
McCluskey		×
McDonald's Corner		×
McDonald's Point	F 5	×
McElwain		×
McGivney Junc.		×
McHenrys		×
McKees Mills		×
McKendrick		×
McKenzie's Corner		200
McKinleyville		×
McKinnon's Hill		×
McLaggan		×
McLaughlin Road	D 4	×
McLean	I 4	×
McLeods		×
McLeod Mills	H 3	×
McLeod Siding		×
McManus	E 4	200
McMillan		×
McMinns Mills		×
McNairn	I 4	×
McNamee	F 3	×
McNeyhs		×
McNeil		×
McQuade	I 4	×
MacDougall's (*McDougalls*)	I 4	×
Mace's Bay	F 6	100
Macinquac		×
Mackville		×
Madran		×
Magaguadavic	D 5	50
Magundy	D 5	125
Main River	I 3	×
Main River	I 3	×
Main Stream		×
Malakoff		×
Malden	K 4	×
Malpeque		×
Maltais		×
Mallompegue		×
Manners Sutton	D 5	250
Mannamuri		×
Manoir	I 4	×
Manzerolls	E 4	×
Mapleburg		×
Maple Green	E 1	×
Maplehurst	C 3	×
Maple Ridge	D 4	×
Mapleton	H 5	×
Maple View	D 3	150
Maplewood	D 4	×
Maquapit Lake	F 5	×
Marceiville		×
Marchbank	H 5	×
Maria de Kent	I 4	×
Maritime		×
Markhamville	H 5	300
Marrtown	G 5	×
Marsh Bridge		×
Martinon		×
Martin's	C 2	1,000
Martins Head	H 5	×
Marvin	G 5	×
Marysville	F 5	1,837
Mascareen	E 6	300
Maudslay	D 5	×
Maugerville	E 5	100
Maxwell	C 5	200
Norton	D 6	×
Mazerall		×
Meadow		×
Meadow Brook	I 4	×
Mechanic's Settlement		250
Medford	C 3	×
Meductic	D 4	×
Melrose	K 4	210
Memel	I 5	×
Memramcook	I 4	×
Memramcook East		×
Memramcook West		×
Mercer		×
Meredith		×
Meriwin		×
Middle Caraquet		×
Middle Coverdale		×
Middle Greenfield		×
Middle Hainesville		×
Middle Sackville	I 5	×
Middlesex		×
Middle Simonds		450
Middle Southampton		×
Middleton		×
Midgic Station	I 5	×
Midland	G 5	×
Midway		×
Milford		×
Miksih		×
Millbank	H 2	×
Mill Brook	F 5	×
Mill Cove	F 5	×
Mill Creek	I 3	100
Milledgeville		300
Millers Brook	G 1	×
Millerton	G 3	×
Millvale	C 3	×
Mill Settlement	E 5	×
Mill Settlement, West	G 5	×
Millstream	G 5	400
Miltown	D 6	1,804
Miltown Switch		×
Milville	D 4	300
Milton Brae		×
Mineral		×
Minto	F 4	×
Miscou Centre	I 1	×
Miscou Harbour	I 1	×
Miscou Lighthouse	I 1	×
Miscou Plains		×
Mispec	G 6	175
Mitchell Settlement	E 1	×
Mizonette	H 1	×
Model Farm	G 6	×
Moffat's Station (Head of Tide)	E 1	×
Mohns River	H 3	×
Moncton	I 4	11,345
Moncton Road	I 4	×
Monteagle		×
Moodys	G 1	×
Moore		×
Moore's Mills		50
Moosehorn		×
Moose Mountain		×
Moran		×
Morehouse	G 3	×
Morrill (Silver Beach)		×
Morrisdale		×
Morrison		×
Mortimore		×
Moss Glen		×
Moulie's River		×
Mountain		×
Mountain Brook	F 1	×
Mountain Dale		×
Mount Carlyle	H 4	×
Mount Carmel		300
Mount Hebron		×
Mount Middleton		×
Mount Pisgah		×
Mount Pleasant		150
Mount Prospect		×
Mount View		×
Mountville		×
Mount Whatley		125
Mouth of Jemseg		×
Mouth of Keswick		×
Mouth of Saint Francis	A 2	×
Mundleville	I 3	×
Murdiac	C 3	×
Murches		×
Murchie		×
Murray Corner	K 4

INDEX OF NEW BRUNSWICK.

St. Andrews.D 6 987
St. Croix ... 100
St. Anthony ... I 4 290
St. Augustine .. X
Saint Basile (or *Saint Basile*) ..B 2 1,557
Saint Boniface ... X
St. Charles ... I 4 600
Saint Damien ... X
Sainte Anne de Kent ... 100
Sainte Anne de Madawaska ...C 2 X
Saint Basile ... 462
Saint Edward de Kent ... I 3 X
Saint Eugene ...G 1 X
Saint Fabien ... X
Saint Francois de Madawaska ... X
Saint Francois de Kent ... I 4 X
Saint Gabriel de Kent ... X
Saint George ...E 6 988
Saint Gregoire ... X
Saint Hilaire (*St. Hilaire Church*) A 2 1,300
Saint Hilaire Station (Albertine) B 2 X
Saint Ignace ...H 3 100
Saint Isidore ...H 1 X
Saint Jacques (*St. Jacques Church*) B 2 874
St. Jacques Siding X
Saint Jean Baptiste B 3 X
Saint John ...F 6 43,511
Saint John North (*West St. John*). 14,494
Saint John West. F 6 4,800
Saint Joseph ... X
Saint Joseph de Kent ... X
Saint Lazare ... X
Saint Louis (*St. Joseph*) ... X
Saint Leonard ... 276
Saint Leonard Station ...C 2 X
Saint Louis de Kent I 3 600
Saint Luc ... X
Saint Martin's ...G 6 3,000
Saint Mary's Ferry F 5 900
Saint Maure ... X
Saint Maurice ... X
Saint Michel ... X
Saint Norbert ...I 3 X
Saint Oliver ... X
St. Paul ... I 4 X
Saint Peter ... I 3 X
Saint Simon ... I 1 X
Saint Stephen ...D 6 2,836
Saint Theophile ... X
Saint Thomas ...C 4 X
Saint Thomas de Kent ... I 4 X
Saint Umbald de Kent ... I 3 X
Saint Valery ... X
Salmon Beach ...G 1 150
Salmon Dale (*Chasm one*) G 5 X
Salmon Harbour ... X
Salmon hurst ... X
Salmon River ...H 6 150
Salmon ... X
Salt Springs Road ... X
Salt Springs ...G 5 150
Sand Point Road ... X
Sargent ... I 2 X
Sargeson ... G 5 X
Sartell ... X
Savoy ... H 2 X
Savoy Landing ... X
Scadouc ... X
Scotch Lake ...D 5 X
Scotch Ridge ... D 6 X
Scotch Settlement G 5 150
Scotch Town ...F 5 150
Scott ... C 5 X
Scott Brook ...E 6 X
Scott Mills ... X
Scott Road ... X
Scott Siding ... X
Scribner ... X
Sea Dog Cove ... X
Seal Cove ... E 7 X
Sealing Cove ...F 6 X
Sea Side ... F 1 X
Seaview ... F 1 X
Second Falls ...E 6 500
Seconds ... X
Secondane (Dorchester Crossing) I 4 X
Seely's Cove ...E 6 X
Selwood ... F 1 X
Somiwagan Ridge H 8 X
Sett ... G 5 X
Seven Mile Ridge E 1 X
Sevogle ...G 2 X
Shanklin ...G 6 X
Shannon ... G 5 X
Shannonvale ... 150
Sharp ... X
Sharpeuse ... G 5 X
Shaw Brook ... X
Sheba ... X
Sheline ...I 4 1,442
Sheldac Bridge ... X
Sheldiac Island ... X
Shediac Road ...I 4 X
Sheffield ...F 5 500
Sheffield Academy X
Shediac ... X
Shemogue ...J 4 X
Shenstone ... X
Shepody Road. H 5 X
Sherbrook ... X
Sherman Road ... X
Shenon ... D 4 X
Shiniokaburn ... X
Shippagan ... I 1 500
Shippagan Gully ... X
Shippagan Island I 1 X
Shirley Settlement F 5 X
Shines ... X
Shives Athol ... X
Shogomoc ...D 5 25
Shorthdin ... X
Sisgas ... C 2 X
Silliker's ... X
Silver Beach (*Moncton*) ... X
Simon Ridge ...D 3 X
Six Roads ... I 1 X
Smith's ... X
Smith's Corner H 3 X
Smith's Corner ...G 6 150
Smith's Creek ...H 5 200
Smith Town ... 150
Snell ... X
Snider Mountain ... X
Snowden ... X
Somerville ... X
Somer ... X
Sorrel Ridge . D 6 X
South Branch (Ken) ... H 5 200
South Branch (Bilissville) ...E 5 300
South Branch of Saint Nicholas River ... X
South Carsonville ... X
South Clones ... X
South Esk ... X
Southfield ... X
South Gordonsville ... X
South Johnville ... X
South Knowlesville D 4 X
South Nelson ... X
South Nelson Road G 3 X
South Newbridge X
South Renous ...G 3 X
South River ... X
South Saint Norbert ... X
South Tracy ... G 3 X
South Tracadie ... X
Spider W. Neville ... X
Sparkle ... X
Spencerville ...C 4 X
Spencer's Corner ... X
Spence ... X
Spring Field ...G 5 300
Springfield ...D 4 X
Spring Hill ...E 5 X
Spring Hill Stn. E 5 209
Sprout Settlement ... X
Spruce Lake ...F 6 X
Stewards ... X
Stanley ...E 4 X
Starkey's ...G 5 X
Steeveszote ... X
Steeve's Mills ... X
Steeve's Mountain H 4 X
Steeve's Settlement X
Stewarton ... X
Stickney ... 85
Stiles Village ... X
Stonehaven ...H 1 300
Stoneridge ... E 4 X
Stone Ridge ...E 4 X
Stony Creek ...I 5 X
Strathaho ... G 4 X
Strathadam ...G 3 X
Stymast Settlement H 2 X
Sugar Brook ...D 5 X
Sugar Island ... X
Summerfield ...C 3 X
Summer Hill ... X
Sunnook ... X
Sunny Brae ... X
Sunnyside ...F 1 X
Surrettsville ... X
Surrey ...H 10 X
Sussex ...H 5 1,906
Sussex Corner ... 800
Sutton ... X
Swan Creek ... X
Sweenyville ...I 4 X
Sylvan (*Coverdale Station*) ...I 4 X
Sypher's Cove ...F 5 X

T

Tabucintac ...I 2 600
Tankville ... X
Tapley's Mills (*Dead Mill*) C 4 X
Tay Falls ... X
Taylor Village ... 100
Tay Mills ...E 4 X
Taymouth ...E 4 X
Tay Settlement I 4 300
Temperance Vale D 4 100
Temple ...D 5 X
Tem ple Creek. G 6 X
Tennant's Cove ... X
Tete a Gauche River (North Side) ... G 1 X
Tete a Guache River, (South Side) ... G 1 X
Tetagouche Station ... X
Upper Abouggin J 4 X
Upper Balmoral ... X
Upper Bay du Vin H 3 X
Upper Bear Island. X
Upper Blackville G 3 X
Upper Brighton ... 150
Upper Buctouche I 4 X
Upper Burton ... X
Upper Cape ... I 4 X
Upper Cocagne I 1 X
Upper Cocagne I 1 150
Upper Coverdale ... X
Upper Cross Creek E 4 X
Upper Derby ... 150
Upper Dorchester I 5 X
Upper Dover ... X
Upper French Village ... X
Upper Gagetown F 5 X
Upper Gaspereau G 4 X
Tinker ... X
Titusville (*Titus Mills*) ... 100
Tobique Narrows G 3 X
Tobique River (*Bozena Station*) ... X
Tooleton ...F 5 X
Torryburn ... I 1 2,000
Tracadie Mills ... X
Tracey's Mills ... 100
Tracey Station. E 5 250
Traceyville ...E 5 X
Trites ... X
Trout Brook ...G 2 100
Trout Stream ...H 2 X
Tunnel ... X
Turgeon ... X
Turtle Creek ...I 4 139
Tweedside ...D 5 X

U

Uitcanas ... X
Underhill ...G 3 X
Unionville ...C 3 X
Union Corner ... 125
Union Street, St. John ... X
Upham ...G 6 200
Upper Boiestown ... X
Upper Brookville ... X
Upper Buctouche ... X
Upper Cocagne ... X
Upper Coverdale ... X
Upper Derby ... X
Upper Dorchester ... X
Upper Dover ... X
Upper French Village ... X
Upper Gagetown ... X
Upper Gaspereau ... X
Upper Golden Grove ... X
Upper Gosshen ... X
Upper Greenwich F 5 X
Upper Hampstead ... X
Upper Hanwell ... X
Upper Hayneville (*Hayneville Station*) ... X
Upper Kent (*River de Chute Sta*) C 3 X
Upper Keswick E 4 150
Upper Keswick Ridge ... X
Upper Kinkora ... X
Upper Knoxford ... X
Upper Loch Lomond ... X
Upper Magaguadavic D 5 X
Upper Main River. X
Upper Mangerville X
Upper Nepisiguit H 3 X
Upper Nelson ...G 3 X
Upper New Horton X
Upper Peel ...D 4 X
Upper Pockmouche X
Upper Queensbury D 3 200
Upper Rexton ... X
Upper Rockport. I 5 X
Upper Sackville I 5 25
Upper Sainte Rose. X
Upper St. Maurice. X
Upper Sheffield ... 150
Upper Siegas ... X
Upper Southampton ...D 4 X
Upper Spring field. X
Upperton ... G 5 X
Upper Tower Hill. X
Upper Woodford ... X
Upper Wicklow ... X
Upper Williamsburg ... X
Upper Woodstock C 4 X
Upsalquitch ...K 1 X
Utney ...H 5 X
Urquharts ...G 3 X
Utopia ... X

V

Verret ... X
Victoria ...C 4 300
Victoria ...E 5 X
Victory ... G 5 X
Vienneau ... X
Village La Prairie. X
Village Saint Croix X
Village Saint Irene X
Village St. Pierre. X
Vincent ...F 5 X
Vroom ... X

W

Waasis Station ... X
Wakefield Centre. 300
Walker's settlement ... X
Walton's Lake ... X
Wanske ... X
Ward's Creek Road X
Warren ... X
Washademoak ... X
Waterboro ...G 5 100
Waterford ...H 5 1 460
Waterloo ... 200
Waterloo ...G 4 X
Waterville ...C 4 500
Watson ... X
Watson Settlement C 4 X
Watt Junction. D 6 X
Waugh ... X
Waweig ...D 6 X
Waycetown ... X
Weaver ... X
Weaver Siding ... X
Welch ...J 4 X
Welshpool ... X
Wells ... X
Westfield ...F 6 700
West Branch, Saint Nicholas River ... 500
Westcock ... X
Westcock Station ... X
Westfield (*Langan*) F 6 200
Westfield Centre (*Westfield Beach*) 100
West Glassville ... X
Westmoreland Point ...J 5 100
Weston ... C 4 X
Westmorlo ... X
West Quaco (*Quaco*) G 6 X
West River ... X
West Saint John (St. John North) 14,494
West South Settlement ... X
West Waterville ... X
Wheaton Mills ... X
Wheaton Settlement ... X
White Glen ... X
Whitehead ...E 7 X
Whitehead ...F 6 X
White Head ... X
White Cove ...F 5 200
White's Mills ... X
White's Mountain ... X
White's Point F 5 X
Whites Settlement X
Widney ...G 4 X
Whittier's Ridge 6 X
Wickham ... C 4 X
Wickham ... F 5 250
Wicklow ... X
Wiggins ...G 4 X
Williamsburg ...E 4 X
Williamstown ... X
Willoughby ... C 4 X
Willow Grove ... X
Wilmot ... X
Wilsonsburgh ...F 4 X
Wilson's ... X
Wilson's Beach. E 7 400
Wilson's Point .J 1 X
Windsor ... D 4 200
Wine River ... X
Wood Island ... X
Wood Lake ... X
Woodlands ...E 4 X
Woodlawn ... X
Wood Point ...S 150
Woodside ... X
Woodstock ... C 4 1,956
Woodstock Road 14 X
Woodstock Road Station ... X
Woodville ...C 2 X
Woodward's Cove E 7 X
Woodworth ... X
Woolastook ... X
Wyjiffe ... X
Wyers Brook ... X

Y

Yoho ...E 5 X
Yone ... X
York Mills ...D 5 X
Youghall ... G 1 100
Young's Cove ...G 5 300
Young's Cove Road X

Z

Zealand Station E 4 X
Zionville ... X

New Brunswick

INDEX OF PRINCE EDWARD ISLAND.

PRINCE EDWARD ISLAND.

Area, 2,184 sq. miles.
Population, 93,722.

COUNTIES.

COUNTY	INDEX
Kings	N 4
Prince	J 3
Queens	L 4

TOWNS.

Roman type are Post Offices.
Italic type have no Post Office.
× Population not reported.

TOWN	INDEX	POP.
Abney, Lot 64	X	
Abrams Village	J 4	
Alton Road	X	
Aitken's Ferry	M 4	X
Albany	K 4	X
Alberry Plains	X	
Alberton	J 3	700
Albion	M 4	X
Alexandra	L 4	X
[illegible]	M 4	X
[illegible]	X	
[illegible]	L 4	
Argyle Shore	L 1	
Annandale	K 3	X
Armadale	X	
Ashton	M 4	X
Auburn	K 4	X
Augustine Cove	K 1	150
Avondale	X	
Baldwin's Road (*Perth*)	M 4	X
Baltic	X	
Bangor	M 4	X
Bayfield	N 4	X
Bay Fortune	N 4	X
Bayview	L 4	X
Beach Point	M 4	X
Bear River	N 4	X
Belfast	M 4	500
Belle River	M 4	X
Bellevue	X	
Belmont	K 4	X
Bloomfield	J 3	X
Bloomfield Sta	J 3	X
Blooming Point	X	
Blooming Point North	X	
Bonshaw	X	
Bonwell	X	
Bothwell	N 7	100
Boughton Island	X	
Brackley Beach	X	
Brackley Point	L 4	X
Brackley Pt. Road	X	
Bradford	K 4	X
Brae	J 3	300
Brae Harbour	X	
Breadalbane (*Breadalbane*)	L 4	X
Bridgetown	N 4	X
Bristol	X	
Brockton	J 3	X
Brookfield	X	
Brooklyn	X	
Brudenell	M 4	X
Bunbury	L 4	X
Bungay	L 4	X
Burlington	K 3	X
Burton	J 3	X
Byrne's Road	J 3	X
Cable Head West	M 4	X
Egmont Bay	J 4	150
Ellerslie	K 3	500
Caledonia	M 4	200
Cambridge Road	X	
Campbell's Cove	N 4	X
Campbell Cove	L 4	X
Cape Egmont	J 4	X
Cape Traverse	K 4	250
Cape Wolfe	J 3	150
Cardigan Bridge	M 4	500
Cardross	X	
Carleton	K 4	X
Cavendish	L 4	200
Central Bedeque	K 4	X
Charlottetown	L 4	11,198
Charnwood	X	
Chelton	K 4	X
Chepstow	N 4	X
Cherry Grove	N 4	X
Cherry Hill	X	
Cherry Valley	X	
Cherry Val. South	X	
China Point	X	
Churchill	X	
Clarktown	X	
Clear Spring	N 4	X
Clermont	K 4	300
Clinton	X	
Clyde River	L 4	X
Clyde Stadon	L 4	X
Colemanville	J 3	X
Colville	L 4	X
Commercial Cross	100	
Conway Station	X	
Cornwall	L 4	X
Corraville	X	
Cousinsville	X	
Covehead Road	X	
Crapaud	L 4	300
Culloden	X	
Cumberland	X	
Cymbria	X	
Darlington (*North Wilkshire*)	L 4	180
Darnley	K 3	X
De Blois Station	X	
De Gros Marsh	N 4	X
De Sable	L 4	X
Dingwell's Mills	N 4	X
Donaldston	X	
Dromore	X	
Dromore West	X	
Dundas	X	
Dunedin	X	
Dunstaffnage	X	
Durell	N 4	X
Duvar Road	X	
Earnscliffe	X	
East Baltic	N 4	X
East Point	N 4	X
East Royalty	X	
Ebbsfleet	J 3	X
Ebenezer	X	
Egmont Bay	J 4	150
Ellerslie	K 3	500
Elliott's Mills	X	
Elliott Vale	X	
Ellis River	X	
Elmira	N 4	X
Elmsdale	X	
Elmwood	X	
Emerald (*Emerald Junction*)	K 4	109
Emmerson Station	X	
Emyvale	X	
Enmore	X	
Fairfield	X	
Fairview	L 4	X
Fanning Brook	X	
Farmington	X	
Fernwood	X	
Flat River	M 4	502
Foxhill	M 4	X
Forest Hill	M 4	X
Fort Augustus	X	
Fortune Bridge	X	
Fortune Cove	J 3	X
Found's Mills	X	
Fredericton Sta.	L 4	X
Freeland	K 3	X
Freetown	K 4	150
French River	K 3	100
French Village	X	
Gamble's Corners	X	
Garfield	M 4	X
Gaspereaux	N 4	X
Georgetown	M 4	1,010
Gladstone	X	
Glencorradale	N 4	X
Glenfanning	X	
Glenfinnan	X	
Glen Forest	X	
Glengarry	J 3	X
Glen Martin	X	
Glen William	X	
Glenwood, Lot 35	X	
Glynde River	X	
Goose River	M 4	X
Gowan Brae	X	
Graham's Road	L 4	X
Grand Tracadie	L 4	X
Grandview	M 4	X
Grangemount	X	
Granville	X	
Greenfield	X	
Greenmount	J 3	X
Greenvale	X	
Greenwich	M 4	X
Halburton	X	
Hamilton	K 4	X
Hampshire	X	
Hampton	L 4	X
Harmony, Lot 18	X	
Harrington	X	
Hartsville	X	
Hawthorne	X	
Hazel Brook	M 4	X
Hazel Grove	L 4	X
Head of Cardigan	X	
Head of Hillsborough	X	
Head of Montague	X	
Head of Saint Peter's Bay (*Saint Peters*)	M 4	200
Heatherdale	X	
Hebron, Lot 8	X	
Hermanville	L 4	X
Hermitage	M 4	X
Hickey's Road	K 3	X
High Bank	M 5	X
Hillsboro, Lot 48	M 4	X
Hopefield	M 5	X
Hope River	L 4	130
Howlan (Mill River)	J 3	X
Hunter's River	L 4	250
Indian River	K 4	X
Inverness	X	
Iona	X	
Iris	M 4	X
Johnston's River	M 4	X
Kelly's Cross	X	600
Kelvin	X	
Kelvin Grove	X	
Kensington	K 4	300
Kildare	J 3	X
Kildare Capes	K 3	X
Kingsborough	N 4	X
Kingston	X	
Kinkora	K 4	X
Kinlock	M 4	X
Kinross (*Uigg*)	M 4	X
Lake Verd	M 4	X
Lakeville	N 4	X
Launching Place N 4	X	
Lauretta	J 3	X
Leoville	X	
Lewis, Lot 60	X	
Lincoln	L 4	X
Linkletter	K 4	X
Little Harbour	N 4	X
Little Pierre (*Jacques*)	J 3	X
Little Pond	N 4	X
Little Sands	M 5	150
Little Tignish	J 3	X
Little York (*York*) L 4	X	
Locke Road	X	
Long Creek	L 4	X
Long River	K 4	X
Lorne Valley	X	
Lot 1	X	
Lot 4	X	
Lot 6	X	
Lot 10	X	
Lot 11	X	
Lot 12	X	
Lot 14	X	
Lot 16	X	
Lot 30	X	
Lot 40	M 4	X
Lot 56	X	
Lower Bedeque	X	
Lower Freetown	X	
Lower Hamilton	X	
Lower Montague M 4	X	
Loyalist	L 4	X
Lyndale	M 4	X
McNeill's Mills	X	
Mac Dougall	K 3	X
Maddock	J 3	X
Maple Leaf	X	
Maple Plains	K 4	X
Margate	K 4	150
Marie Bridge	X	
Marion	X	
Marshfield	M 4	X
Martin	L 4	X
Martinvale	X	
Maxlamville	X	
Mayfield	L 4	X
Melville	M 4	X
Mermaid Farm	X	
Middleton	X	
Midgell	M 4	X
Midgells Mills	M 4	X
Milburn	M 4	X
Mill Cove	X	
Mill River (*Johnston*)	J 3	X
Mill River East	X	
Millburn Cross	X	
Millvale	L 4	X
Mill View	M 4	150
Milo, Lot 9	X	
Milton Station	X	
Mollinoque	J 3	100
Miscouche	K 4	200
Mitchell River	X	
Monaghan	X	
Montague	M 4	450
Montreello	N 4	X
Montrose	J 3	20
Morell, East	M 4	X
Morell Rear	M 4	500
Morell Station	X	
Mount Albion	M 4	X
Mount Buchanan M 4	X	
Perth (Baldwin's Road)	M 4	X
Mount Carmel	J 4	X
Mount Herbert	X	
Mount Hope	X	
Mount Pleasant	X	
Mount Royal	X	
Mount Ryan	X	
Mount Stewart (*Mount Stewart Junction*)	M 4	500
Mount Vernon (*Wood Island Station*)	M 4	X
Muddy Creek	K 4	150
Murray Harbour M 4	X	
Murray Harbour North	M 4	100
Murray Harbour West	X	
Murray River	M 4	150
Nail Pond	J 2	X
New Arcadia	X	
New Annan	K 4	X
New Argyle	L 4	X
New Dromore	L 4	X
New Glasgow	X	
New Glasgow Mills	X	
New Haven	L 4	X
New London	L 4	150
New Perth	M 4	150
New Perth West	X	
Newport	N 4	X
Newton	X	
Newton Cross	X	
New Wiltshire	X	
New Zealand	N 4	X
Nine Mile Creek	L 4	X
Norborough	X	
Northam	K 3	X
North Bedeque	K 4	X
North Carleton	K 4	X
North Lake	N 4	X
North Lakeville	X	
North Milton	X	
North River	L 4	150
North Rustico	L 4	X
North Saint Eleanors	X	
North Tryon	K 4	150
North Wilkshire (Darlington)	L 4	180
Ocean View	X	
O'Leary Road	J 3	X
O'Leary Station	J 3	X
Orwell	M 4	250
Orwell Cove	X	
Oyster Bed Bridge L 4	X	
Palmer Road	J 3	X
Panmure Island	X	
Park Corner	X	
Peakes Road	X	
Peake Station	M 4	100
Perth (Baldwin's Road)	M 4	X
Peter's Road	M 4	X
Peterville	J 3	X
Pineville Station	X	
Pinette	M 4	X
Pisquid	M 4	150
Pinsville Station	X	
Pleasant Grove	X	
Pleasant View	X	
Point de Roche	M 4	X
Point Prim	N 4	X
Point Prim	M 4	X
Poplar Grove	K 3	X
Portage	X	
Port Hill	K 3	400
Port Hill Station (Tyne Valley)	K 3	200
Port Wood	X	
Pownall	M 4	150
Primrose	M 4	X
Princetown	K 3	X
Red House	N 4	X
Red Point	N 4	150
Richmond	X	
Rice Vale	M 4	X
Riverton	L 4	X
Rock Barra	N 4	X
Rocky Point	L 4	X
Rollo Bay Centre	X	
Rollo Bay East	X	
Rollo Bay West	N 4	X
Rosebank	X	
Roseberry	X	
Rose Hill	K 4	X
Rose Valley	X	
Roseville	J 3	X
Rosny	X	
Ross Corner	K 4	X
Roxbury	J 3	X
Royalty Junction L 4	X	
Ruskin	M 4	X
Rustico	L 4	250
Rustico Ville	L 4	X
Sailor's Hope	N 4	X
Saint Andrews	M 4	X
Saint Ann	X	
Saint Anthony	J 3	X
Saint Catharines	X	
Saint Charles	X	
Saint Chrysostome	X	
[illegible]	X	
Saint Edward	X	
Saint Eleanor's	X	400
Saint George's N	N 4	X
Saint Peter's Bay	X	
Saint Louis	J 3	X
Saint Margaret's N	N 4	X
Saint Mary's Road	X	
Saint Mary's Road East	X	
Saint Patrick's Road	X	
Saint Peter's (Head of Saint Peter's Bay)	M 4	200
Saint Raphael	X	
Saint Teresa	X	
Saint Teresa West	X	
Saint Timothy	J 4	X
Savage Harbour	M 4	X
Scotchfort	M 4	X
Seacow Pond	K 3	X
Searletown	X	
Sea View	K 3	X
Selkirk	N 4	X
Selkirk Road	M 4	X
Shamrock	X	
Sherwood Station	X	
Sinnott's Road	X	
Skinners Pond	J 3	X
Smith's Road	M 4	X
Souris East	N 4	1,089
Souris West	N 4	X
Southampton	X	
South Granville	X	
South Kildare	X	
South Lake	X	
South Melville	X	
Southport	L 4	160
South-West	K 4	X
Springfield	X	
Springton	X	
Spring Valley	K 3	X
Stanchel	L 4	X
Stanhope	L 4	X
Stanley Bridge	L 4	200
Strathcona	M 4	X
Sturgeon	M 4	200
Suffolk Station	X	
Summerside	K 4	2,678
Summerville	X	
Surrey	M 4	X
Ten Mile House	X	
Thorndyke (*Union*)	L 4	X
Tignish	J 3	450
Traverse Cross	X	
Traveller's Rest	X	
Trilby	X	
Tryon	K 4	100
Tyne Valley (*Port Hill Station*)	K 3	200
Tyrone	X	
Uigg (Kinross)	M 4	X
[illegible]	X	
[illegible]	X	
Union Corner	K 4	X
Union North	X	
Union Road	X	
Upper Westmoreland	X	
Upton	X	
Valleyfield	100	
Valleyfield, East	X	
Vernon River	M 4	150
Vernon River Bridge	M 4	X
Victoria	K 4	X
Victoria Cross	M 4	X
Victoria West	J 3	X
Village Green	X	
Waterford	J 3	X
Webster's Corner M 4	X	
Wellington	K 4	X
Wellington Station	X	
West Cape	J 3	100
West Devon	X	
Western Covehead	X	
Wheatley River	200	
Whim Road	X	
Whim Road Cross	X	
White Sands	M 5	X
[illegible]	X	
[illegible]	X	
Windon	X	
Winsloe Road	L 4	X
Winsloe Station	X	
Woodbrook	X	
Wood Island	M 5	X
Wood Islands	L 4	X
North	M 5	X
Wood Islands West	X	
Wood Island Station (Mt. Vernon) M 4	X	
Woodville	J 3	X
Woodville Mills	M 4	X
York (Little York) L 4	X	
York Point	X	

QUEBEC.

Area, 351,873 sq. miles.
Population, 2,005,505.

COUNTIES.

COUNTY.	INDEX.
Abitibi	Q 7
Argenteuil	K 8
Arthabaska	K 7
Bagot	I 8
Beauce	H 8
Beauharnois	G 9
Bellechasse	M 6
Berthier	F 8
Bonaventure	B 3
Brome	J 9
Chambly	L 3
Champlain	I 5
Charlevoix	S 5
Chateauguay	G 9
Chicoutimi	R 5
Compton	L 3
Dorchester	K 7
Drummond	J 8
Gaspe	P 2
Huntingdon	G 8
Hunt'gdon	I 9
Iberville	H 9
Jacques Cartier	G 9
Joliette	P 6
Kamouraska	O 5
Labelle	Q 7
Lapraire	H 9
L'Assomption	H 9
Laval	G 8
Levis	L 6
L'Islet	N 5
Lotbinière	K 6
Maskinongé	O 6
Megantic	N 2
Missisquoi	I 9
Montcalm	L 5
Montmagny	L 6
Montmorency	L 5
Napierville	L 3
Nicolet	J 7
Pontiac	K 5
Portneuf	N 6
Quebec	L 6
Rimouski	P 3
Richmond	I 9
Rouville	L 3
Saguenay	T 2
Saint Hyacinthe	I 8
Saint Jean	L 3
Saint Maurice	K 6
Stadford	I 9
Sherbrooke	K 9
Soulanges	G 9
Stanstead	I 9
Temiscouata	O 5
Terrebonne	L 5
Two Mountains	L 5
Vaudreuil	G 9
Verchères	L 5
Wolfe	I 9
Wright	K 5
Yamaska	I 8

TOWNS.

Roman type are ✕ Post Offices.
Italic type have ✕ no Post Office.
Population not reported.

TOWN.	INDEX.	POP.
Abercorn	I 9	1,800
Abercrombie	H 8	119
Abenakis Springs	L 3	
Acton Vale	I 9	1,600
Adam Vallee Jct		
Adamsville	H 8	1,102
Adamsville Jct	I 9	
Adelaide	H 8	10
Adderly	K 7	
Adrian (Adrian Jct)	H 8	2,100
Adstock	K 6	1,400
Agnes	M 8	111
Aylmer		
Aylmer East	G 5	9,8
Aird	H 9	18
Albert		
Albert Jct		
Albert Jct Jct	K 7	
Albert	I 2	9
Albert Mines		
Alfred		
Alma S Jct	G 9	80
Alma	R 5	
Alma Jct		
Allen's Mills	I 6	
Alleyne Island		
Alma	A 8	
Almaville		
Almanam		
Alton		
Amqui	V 3	1,900
Ancienne Lorette	L 6	650
Anderson's Corners	F 9	90
Andreville		128
Andrews Siding		
Ange Gardien (L'Ange Gardien Station)		108
Ange Gardien de Rouville (or Canrobert)	I 9	229
Angelin	I 9	65
Angers	D 8	100
Angus		628
Angus		
Annaville (Ste. Anne de la Pardade)	J 6	628
Annonciation		213
Anneslev	B 8	
Annonciation (L'Annonciation)	E 7	316
Apple Grove		20
Arcanum		
Archambault		
Argalls		
Argenteil		
Argenteuil		
Armagh	M 6	256
Armand	P 4	
Armorique		
Armstrong	N 8	
Arthabaska	K 7	1,458
Arthurville		59
Artois		
Arundel	E 8	150
Arundel Sta	C 8	225
Asbestos	K 8	2,224
Ascot Corner (Ascot)	K 9	770
Ashouapmouchouan		
Assumetquaghan	A 3	
Assumetquaghan Station	A 3	
Aston		
Aston Junction	J 7	100
Aston Station	J 7	150
Asylum Crossing		
Atalante		
Athelstan	F 9	250
Atkinsons Mill		
Atlantic Junction		
Auberivière		
Aubrey	G 9	158
Aubrey Station		
Auckland	L 9	
Audet	M 8	
Aurigny		
Auvergne	K 6	
Avignon	A 5	
Avoca	E 8	64
Avon	K 7	
Ayer's Cliff	J 9	3,6
Aylmer, (East)	G 9	3,139
Aylwin	B 8	900
Aylwin Station	B 8	
B		
Bagot (Ste. Helene de Bagot)	I 8	218
Bagotville	M 3	1,011
Baie d'Argenteuil		
Baie de la Trinite	A 1	
Baie des Bacous	P 2	
Baie des Rochers	O 4	
Baie d'Urfe	F 2	80
Baie Sainte Claire		
Baiscouti	A 6-2	570
Baie Saint Paul	M 5	1,557
Baillargeon	L 6	189
Baldwin's Mills	K 9	22
Ste		
Bay roff	J 9	
Barachois de Malbaie	E 2	330
Baie de Saint		
Baie		
Bagot		
Bagot	K 9	200
Bagot des Cas		
Bagotville	G 9	200
Bain Island		
Barville		
Bas de la Baie	M 5	
Bas de l'Anse	N 4	
Bas de Sainte Rose	K 6	
Bas du Sault	G 8	
Baskatong		
Bassin, (or Bassin du Lievre) (Buckingham Junction)	D 8	2,0
Batesville		
Batiscan		800
Batiscan Sta		
Bayonne Mill		
Bayonne		8
Beaconsfield		5
Beard		
Beauce Junction, (or Valley Junction)	M 7	75
Beauceville, Est	M 7	1,077
Beauceville, Ouest		
Beauharnois	P 9	530
Beauchene	P 9	600
Beaudet	J 5	
Beaudoin	K 7	
Beaudoin Centre		
Beaudoin Street, (Montreal)		
Beaumarais	G 9	2,0,5
Beaulac	G 7	31
Beaumont	L 6	166
Beauport	L 6	1,900
Beauport Est (Beauport Church)		
Beauport Junction		
Beauprre	M 5	200
Beaupre Mill	L 6	
Beaurepaire	P 7	800
Beaurivage		187
Beaurivage	L 7	
Beaurivage		1,666
Beauvoir	N 6	110
Beauvoir	P 9	65
Beaver	P 9	
Becancour	J 7	351
Beauharnois Sta	I 9	
Beckwith	K 8	
Bedard		
Bedford	I 9	1,432
Bedford	I 9	417
Bedford Junction	I 9	
Bedford Station		
Bedford Station		
Bedford Station

L'Anse a Gilles.N 5
L'Anse a Gilles Station .....N 5
L'Anse a la Barbe D 3
L'Anse a la Cabane E 2
L'Anse a la Louise E 2
L'Anse au Beaufils E 3 250
L'Anse au Foin M 3 65
L'Anse aux-Cousins
L'Anse au E 2 89
L'Anse 100
L'A ..... N 3 100
La ..... L 9 1,288
La ..... Rivere St. Francois.M 5 100
Lac 151
Lac ..... H 2-H 9 2,888
La Presentation H 8 158
La Riviere .....L 3
La .....
La .....
La .....

Saint Francois Xavier de Vige P 94
Saint Frederic..L 7 575
Saint Gabriel ... ×
Saint Gabriel de Brandon ...H 7 1,492
Saint Gabriel de Mirabel ... G 9 18,941
Saint Gabriel de Kamouraska.....G 3 115
Saint Gabriel Station .....L 6 ×
Saint Gedeon ...K 3 ×
Saint Gedeon de Beauce ... M 8 ×
Saint George (Beauceville) ... G 8 ×
Saint George ...H 8 ×
Saint George, Lacolle ...M 7 1,419
Saint George de Windsor ... E 2 ×
Saint George de Windsor ... H 8 200
Saint George East ... G 8 ×
Saint Gerard ... L 8 ×
Saint Germain d' Grantham ... M 7 442
Saint Gervais ... ×
Saint Germain de Grantham ... H 8 403
Saint Germain de Rimouski ... O 1 58
Saint Gervais ... K 7 ×
Saint Germain de Kamouraska ... ×
Saint Gregoire ... M 6 6,9
Saint Gregoire ... J 6 2,9
Saint Guillaume ... J 7 ×
Saint Guillaume Nord ... H 7 1,
Saint Hilaire ... H 8 4,500
Saint Hilaire ... G 9 905
Saint Hilaire de Rouville ... ×
Saint Hippolyte ... ×
Saint Henri de Levis (St. Henry) ... L 6 552
Saint Hermas ... H 7 ×
Saint Hermenegilde ... K 3 ×
Saint Honore ... H 8 ×
Saint Hubert ... L 7 ×
Saint Hubert de Rivière du Loup ... K 2 125
Saint Hugues ... G 9 ×
Saint Hyacinthe ... H 7 1,110
Saint Ignace de Loyola ... K 2 50
Saint Jacques ... H 8 ×
Saint Jacques de Montcalm ... H 9 297
Saint Jacques No 1 ... ×
Saint Jacques No 2 ... G 8 215
Saint Jean (St. Johns) ... H 9 5,993
Saint Jean Baptiste de Montreal ... 21,116
Saint Jean Baptiste de Rouville ... H 9 345
Saint Jean Chrysostome, Levis ... L 6 660
Saint Jean de Dieu ... P 1 112
Saint Jean de la Croix ... ×
Saint Jean de Matha ... ×
Saint Jean des Piles ... L 6 57
Saint Jean d' Orleans ... M 6 616
Saint Jean Port Joli (Vennes) ... H 3 161
Saint Jean Port Joli ... N 6 550
Saint Jerome, P. Q. ... H 8 ×
Saint Jerome, N. S. ... K 3 79
Saint Jerome ... H 8 8,[illegible]
Saint Joachim ... M 6 6,9
Saint Joachim ... J 6 2,9
Saint Joachim ... J 7 ×
Saint Joachim de Chateauguay ... J 7 1,[illegible]
Saint Jean Baptiste ... H 9 ×
Saint Jean Baptiste de Rouville ... M 5 209
Saint Jean Port Joli ... H 9 100
Saint Jerome ... H 8 4,500
Saint Jerome ... H 9 5,993
Saint Joseph de Beauce ... K 2 125
Saint Joseph de Soulanges ... M 7 1,110
Saint Joseph de Levis (St. Henry) ... L 6 552
Saint Joseph de Montmorency ... 30,227
Saint Joseph ... ×
Saint Joseph de Nicolet ... ×
Saint Joseph de Sorel ... ×
Saint Joseph de Ste Anne ... K 9 543
Saint Joseph de Ste Rose ... 100
Saint Joseph de Vaudreuil ... ×
Saint Joseph du Lac ... 887
Saint Joseph du Lac ... H 9 93
Saint Joseph du Lac ... ×
Saint Joseph de Ste Marie ... H 8 60
Saint Joseph de Ste Marie ... M 8 [illegible]
Saint Joseph de Ste Marie ... H 8 [illegible]
Saint Joseph de Ste Marie ... H 8 [illegible]
Saint Joseph de Ste Marie ... H

ONTARIO

Area, 260,862 sq. miles.
Population, 2,523,358.

COUNTIES

COUNTY.	INDEX.
Algoma District	C 1-P 8
Brant	G 7
Bruce	E 5
Carleton	P 3
Dufferin	G 5
Dundas	Q 3
Durham	J 5
Elgin	R 8
Essex	B 9
Frontenac	N 4
Glengarry	R 3
Grenville	P 4
Grey	E 5
Haldimand	H 8
Hamilton	J 3
Halton	H 4
Hastings	L 4
Huron	E 6
Kent	C 9
Lambton	C 8
Lanark	O 3
Leeds	O 4
Lennox & Addington	M 4
Lincoln	J 4
Middlesex	C 8
Muskoka District	I 4
Nipissing District	I 1-Q 5
Norfolk	H 7
Northumberland	L 4
Ontario	I 5
Oxford	F 7
Peel	H 5
Perth	E 7
Peterborough	K 4
Prescott	R 3
Prince Edward	M 4
Rainy River District	L 5
Renfrew	M 2
Russell	Q 3
Simcoe	H 5
Stormont	R 3
Thunder Bay District	N 1
Victoria	J 4
Waterloo	F 7
Welland	I 7
Wellington	G 6
Wentworth	G 7
York	H 6

TOWNS.

Roman type are Post Offices.
Italic type have no Post Office.
× Population not reported.

TOWN.	INDEX.	POP.
Aberarder	C 7	20
Aberfoyle	P 5	50
Aberfoyle	×	
Aberfoyle (*Fairgrieve Station*)	K 5	25
Aberfoyle	D 8	50
Abercorn	G 7	175
Abigal	G 7	15
Abol	Q 8	×
Acadia	F 8	100
Acton	P 9	×
Achill	H 8	20
Actinolite (*Bridgewater*)	M 5	×
Acton (*Acton West*)	G 6	1,720
Auburn	D 6	325
Adawin Mills	K 5	25
Adaville	E 4	×
Addie Lake	×	×
Adelaide	M 4	×
Addison	O 4	150
Adelaide	D 8	100
Adelard	×	×
Admaston	N 3	100
Admaston Sta	×	×
Adolphustown	N 6	200
Adrian	×	×
Advance	×	×
Agawa	P 9	×
Agincourt	I 6	400
Ahmic Harbour	H 2	100
Ahmic Lake	H 2	×
Akensville	×	×
Ailsa Craig	D 7	568
Airlie	G 5	50
Air Line Crossing	×	100
Alba	×	×
Alba	M 2	×
Albert	M 5	50
Alberton	G 7	100
Albion	×	×
Alcona	B 9	×
Alcony	L 6	×
Aldborough	D 9	50
Alder	×	×
Alderdale	×	×
Aldershot	×	40
Alderville	K 5	200
Alexandria	R 3	2,323
Alford Junction	G 5	×
Alfred	R 2	800
Alfred Centre	R 2	×
Alfred Station	R 2	×
Algoma Mills (*Algoma*)	P 9-R 1	200
Algonquin	P 4	100
Algonquin Park	R 2	×
Alice	M 2	×
Allanburg	I 8	200
Allanburg Junc.	I 8	×
Allandale	H 5	1,200
Allan Park	F 5	150
Allans (Cooper)	L 4	20
Allan's Mills	O 4	150
Allen	O 5	×
Allenford	E 5	300
Allenview	I 3	50
Allenwood	H 5	20
Alliance	×	×
Allisonville	M 6	200
Allston	H 5	1,279
Alma	P 5	25
Alsaw	J 4	×
Alma	F 6	200
Almira	I 6	50
Almonte	O 3	2,432
Alpaca	J 4	×
Alsace	H 2	×
Alsfeldt	F 6	50
Althorpe	O 4	25
Altamont	G 6	700
Altona	I 6	107
Alvinston	D 8	806
Alvinston Sta.	D 8	×
Amagari	×	×
Amaranth Sta.	G 6	2,798
Amber	×	×
Amherley	D 6	×
Ambleside	E 6	10
Ambro	×	×
Ambrose	×	×
Amelhasburg	M 5	250
Ameronto	×	×
Amherstburg	A 9	2,660
Amiens	D 8	×
Amigari	I 8	200
Amulree	F 7	25
Amyot	P 1	1,350
Ancaster (*Fifteenth Rifle Range*)	G 7	500
Ancona Point	J 5	×
Anderson	E 7	25
Andersons Siding	K 6	×
Andrewsville	P 1	50
Angel	×	×
Angus	H 5	500
Annan	F 1	150
Annis	×	×
Anson (*Anson Junction*)	L 5	×
Antrim	P 4	×
Antwerp	H 5	100
Anwatin	O 3	125
Appin	D 8	200
(*Appin Junction*)	D 8	×
Appleby	H 7	80
Appleby Corners	H 7	50
Appleprore	C 9	12
Apsley	K 4	300
Appleton	O 3	200
Aquasing	K 4	100
Arabella	H 5	150
Archer	Q 4	50
Arnaud	H 2	×
Arthur	G 6	×
Arthur (*Wyndale*)	K 4	800
Ashbridge	H 5	50
Ashby	N 4	50
Ashdale	H 4	×
Ashfield	E 5	×
Ashton	O 3	318
Ashton Station	×	×
Ashworth	L 4	10
Aspley	I 3	40
Aspwood	×	×
Assaginaw	N 5	×
Assiniboine	I 1	×
Augusta	L 5	×
Aughrim Siding	K 5	×
Aylmer	D 7	1,409
Aylmer Lake	L 2	×
Aylesworth	×	×
Aylmer, (West)	E 8	2,099
Ayr	G 7	853
Ayton	F 5	400
Ayton Station	F 6	×
Azilda	×	100

B

Baldow	J 4	×
Baden	F 7	1,000
Badenoch	E 6	×
Badjeros	G 5	100
Bancroft	K 5	300
Bainsville	R 3	50
Baird	×	×
Baird's	E 8	50
Bala	M 4	45
Balaclava	F 4	75
Bala Park	H 3	×
Bale Road	H 3	×
Balderson	O 4	100
Balldon	O 9	25
Baldwin (*Baldwins Crossing*)	L 5	300
Baldwins Siding	P 2	×
Balfour	N 8	25
Balmoral	I 6	200
Balmy Beach	×	×
Balsam	×	50
Balsam Grove	J 5	×
Balsam Hill	J 4	×
Balsam Lake	J 5	×
Baltimore	K 6	307
Baltimore Sta.	K 6	×
Balvenie	M 3	×
Bamberg	N 7	180
Banbury	H 3	×
Bancroft	L 4	625
Bancroft Sta.	L 3	×
Banda	G 5	200
Bandon	F 6	25
Banks	G 5	×
Banner (*Pattons Siding*)	E 8	×
Banning	×	×
Bannockburn (*Bannockburn Junction*)	L 4	100
Baptiste	L 4	×
Barb	R 3	150
Barbers Bay	×	×
Barclay	H 5	×
Bardolph	M 5	×
Bardsville	I 4	×
Bark Lake	×	×
Barkway	I 4	×
Barnardsac	H 3	×
Barnhart	×	×
Barrett	I 2	×
Barrett	M 5	×
Barretville	×	×
Barrie	H 5	6,420
Barrie Field	O 5	250
Barrie Hill	×	×
Barry Island	R 2	×
Bartlett	×	×
Bartlett Island	×	×
Barton	H 7	50
Bartonville	H 7	×
Bass Lake	L 1	×
Bass Island	R 2	×
Bay Field	×	×
Bay View	×	×
Barrow Bay	E 4	50
Barton Bay	L 3	150
Barryvale	N 3	×
Bartonville	H 7	132
Barwick	L 8	50
Base Line	×	×
Basingstoke	H 7	50
Bruce Lake	L 1	×
Bathurstia	P 9	×
Bathurst	N 5	347
Bathurst(Wemyss)	×	×
Bathurst Street Junction	×	×
Batteau (*Batteaux*)	G 3	150
Battersea	K 4	300
Baxter	H 5	×
Bay Centre	×	×
Bayfield	F 6	157
Bayham	F 8	250
Bayside	M 8	×
Bayville	I 3	×
Bay Shore	F 1	618
Bayview	F 4	50
Beaconing	N 3	150
Beaches	H 6	×
Beaconsfield	F 7	500
Beamsville	H 3	×
Beaver	G 8	100
Beaverton	I 5	1,093
Beaver Creek	I 5	×
Beaver Meadow	×	×
Beaverton	I 5	1,093
Beaver	C 8	×
Beck	×	×
Beckstead	Q 3	×
Beckwith	O 4	25
Bedford (Godfrey)	×	×
Beaverdale	N 5	50
Bedford Mills	O 4	×
Bedford Park	×	25
Bedworth	L 8	×
Beech Lane	F 8	25
Beechwood	L 4	×
Beeckmantown	E 7	50
Beeton	H 5	561
Beeton Junction	H 5	×
Belfast	D 6	25
Belgrave	G 6	250
Belleville	K 5	450
Belleek	C 5	50
Bellamy	P 4	700
Bellbrook	×	×
Bellcast	×	×
Bellevale	O 5	×
Belle River	B 9	520
Belleville	M 5	9,856
Belleville Junction	M 5	×
Belleville Station	M 5	×
Bellevue	×	×
Bell Ewart	I 5	250
Bellingham	×	×
Bell Rapids	×	×
Bellrock	N 5	150
Bell's Corners	P 3	160
Bellview	L 5	25
Belmead	×	×
Belmonte	×	×
Belmont	E 8	600
Belmont Station	E 8	×
Belmore	F 6	200
Bell Line Junction	×	×
Belton (*Kelly's*)	F 7	50
Belwood	G 6	246
Ben Aden	F 4	×
Bendale	I 6	20
Bennoller	L 6	200
Bennie Corners	K 5	50
Bennington	F 7	50
Benny	×	×
Benoit	×	×
Bennet Mills	I 1	×
Beresford	K 5	50
Berlinda	×	×
Bentpath	C 8	×
Bent River	×	×
Bergland	×	×
Berkeley	F 5	200
Berlin	G 7	13,196
Berrisdale	I 2	50
Berryland	×	×
Berryton	O 5	×
Berthamville	×	×
Bertie	G 7	800
Bethel	M 6	×
Bethel Grove	×	×
Bethesda	I 6	25
Bewdley	K 5	90
Bexley	J 4	×
Bickford	C 8	100
Biernet	×	×
Bingham	E 7	600
Bigelow	F 7	450
Brighton	L 6	1,318
Brightside	N 3	30
Brinkas	K 8	×
Brinkley	L 4	×
Brinkman's Corners	E 3	×
Brinsley	D 7	50
Branston	Q 4	100
Brisbane	G 6	100
Brisson	H 8	350
Britannia	C 2	×
Brittania	H 6	700
Brittania Bay	P 3	×
Britton	F 6	27
Broadhurst	H 3	×
Brock Road	I 6	×
Brocksden	×	×
Brockton, (City of Toronto; *North Parkdale Junction*)	I 6	×
Brockville	P 4	9,372
Brockville Junction, (or Forfar)	Q 4	80
Brockville Junc.	P 4	×
Black Hawk	×	×
Black Heath	H 5	×
Black River	K 3	×
Black River Bridge	M 6	200
Black River Siding	×	×
Black Road	×	×
Black Rock	×	×
Blackie	×	×
Blackstone Sta.	E 4	×
Blackstone	J 5	250
Blackstone Lake	H 3	×
Blackwater (*Blackwater Junction*)	I 5	50
Blackwell	C 8	50
Blair	G 7	150
Blairbethan	J 4	×
Blairton	E 5	250
Blairton Junc.	L 5	×
Blake	D 7	150
Blakeney (*Sneaden*)	O 5	100
Blandford Sta.	F 7	50
Blantyre	E 5	100
Blayney	×	×
Blenheim	C 9	1,386
Blenheim Junction	×	×
Bleasdale	K 5	×
Bleasdale Junc.	K 5	×
Blezard Valley	×	×
Blind River	A 1-P 9	2,358
Bloomfield	M 6	610
Bloomfield Sta.	M 6	×
Bloomingdale	I 7	50
Bloomfield	I 6	×
Bloomsburg	C 8	200
Blount	G 6	×
Blue Church Road	F 8	×
Bog	×	×
Bole Lake	×	×
Boleway	E 6	300
Bonnerville	N 3	150
Bonnie Brae	I 6	×
Bonnie Doon	I 6	×
Bonthrone Mills	G 2	×
Boonsgreen	J 5	1,092
Boston (*Gaylor*)	F 6	×
Bothwell Siding	×	×
Bothwell	M 5	100
Bottle Lake	×	×
Bottom Bridge	F 2	100
Bourgeoisville	N 4	100
Bowen	×	×
Bowes	I 5	200
Bolton	H 6	512
Bolton Junction	H 6	×
Bomanton	K 5	50
Bonfield	H 5	450
Bonnie Brae	×	×
Bonnie Lake	H 1	150
Bonnie Brae	R 9-L 1	181
Bonnie Brae	M 8	18
Bonnie Vale	×	×
Bonnie Glen	L 2	100
Boothsville	L 8	250
Boston	J 8	300
Boston Mills	H 6	200
Boston Mills Siding	×	×
Bosworth	F 6	50
Bouck	F 6	50
Bothwell	D 8	600
Bothwell Corners	×	×
Bottrel	×	×
Bowden	×	×
Bowes	×	×
Bowes Hill	Q 4	100
Bowler	L 3	×
Bowldean	H 3	×
Bowlerville	C 9	200
Bowling Green	C 6	100
Bowmanville	J 6	2,861
Bowood	K 4	×
Box Cash (Echo Place)	G 7	250
Box Alder	×	×
Boxgrove	I 6	150
Boyd	×	×
Boyle	×	×
Boyne	H 7	150
Bracebridge	I 4	2,576
Brackenridge	×	×
Bradford	H 5	946
Bradley	E 6	×
Bradley Creek	×	×
Bradshaw	C 8	×
Brady	J 6	×
Braeburn	×	×
Braeside	F 2	600
Braes	×	×
Brae Lake	I 2	×
Bramley	H 5	×
Bramma Siding	×	×
Brampton	H 6	3,412
Branchton	G 7	250
Brandy Creek	F 8	100
Brantford	G 7	23,132
Brant House	H 7	×
Brant's Crossing	P 3	×
Breadalbane	R 3	×
Brechin	I 5	260
Brent's (Campbellcroft)	J 2	×
Brenner	G 6	×
Brennans Siding	I 3	×
Brennen	J 2	×
Brentbridge	×	×
Brethour	H 5	100
Breslau	G 7	800
Brewer's Mills	O 5	50
Brewster	D 7	25
Brice Hill	F 5	×
Brickley	L 5	25
Brick Pond	×	×
Bridgeburg	J 8	1,775
Bridge End	R 3	×
Bridgenorth	K 5	200
Bridgewater	G 7	200
Bridgeview	×	×
Bridgewater (Vectindre)	M 5	×
Brient	×	×
Brigden	F 8	600
Brighton Beach	F 7	450
Brighton	L 6	1,318
Brightside	N 3	30
Brinkas	K 8	×
Brinkley	L 4	×
Brinkman's Corners	E 3	×
Brinsley	D 7	50
Branston	Q 4	100
Brisbane	G 6	100
Brisson	H 8	350
Britannia	C 2	×
Brittania	H 6	700
Brittania Bay	P 3	×
Britton	F 6	27
Broadhurst	H 3	×
Brock Road	I 6	×
Brocksden	×	×
Brockton, (City of Toronto; *North Parkdale Junction*)	I 6	×
Brockville	P 4	9,372
Brockville Junction, (or Forfar)	Q 4	80
Brockville Junc.	P 4	×
Brodhagen	E 6	85
Brooke	H 1	50
Brookdale Line	N 2	×
Brookson	L 4	50
Brounte	H 7	300
Brounte Station	H 7	×
Brooke	O 4	×
Brookfield Sta.	I 8	40
Brookholm	F 1	50
Brookhouse Sta.	F 1	×
Brooksdale	J 6	850
Brookline Sta.	J 6	×
Brookside	F 7	50
Brooksville	K 6	×
Brotherton	F 6	50
Brougadale	×	×
Brougham	I 6	100
Brownsville	Q 4	×
Brownlow	J 5	75
Brown's Bridge	F 8	×
Brown's Corners	I 6	50
Brownsville	F 8	800
Bruce	E 5	×
Bruchard	D 7	250
Bruce Road Sta	D 7	×
Bruce Junction	×	×
Bruce Mines	P 9	685
Bruce Station	P 1	50
Bruderheil	M 3	200
Brule Lake Sta.	J 2	×
Brule	×	×
Brunstvale	×	×
Brussels	E 5	75
Brussels	J 5	75
Bruton	E 6	200
Bryanston	E 7	200
Buchanan	M 2	×
Buckeye	×	×
Buck Lake	N 5	×
Buckmans Siding	×	×
Buckton	H 4	×
Buen	M 8	×
Buffalo Mills	×	×
Bulgar	H 5	20
Bulgar	M 2	45
Bull's Head	J 4	×
Bunnell	M 5	×
Bunessan, (or *Glen*)	F 6	25
Burford	G 7	700
Burgess Mills	×	×
Burgessville	F 7	300
Burgessville	F 7	100
Burketon Station (*Burketon Junction*)	J 6	50
Burk's Falls	I 2-L 9	665
Burleigh Falls	K 4	25
Burleigh Falls	K 5	×
Burlington	H 7	1,885
Burnbrae	×	×
Burnbank	I 1	150
Burnbrae	I 8	50
Burnett	J 5	×
Burnhamthorpe	H 6	150
Burnley	L 5	50
Burns	I 6	70
Burnside	×	×
Burnstown	N 3	100
Burr River	J 4	200
Burridge	N 4	×
Burrites	I 6	×
Burton	P 4	×
Burritt's Rapids	I 4	150
Burton	C 8	30
Burton	G 5	50
Burton	N 5	×
Burtch	F 7	25
Burwell Road	I 8	×
Bury's Green	I 4	×
Bushkin	K 5	×
Bushnell	E 6	×
Busher	K 5	×
Busville	×	×
Buttonville	I 6	150
Byelan	C 9	125
By Line North (Buxton)	C 9	100
Byng	H 8	200
Byng Inlet	F 2	200
Byng Inlet North	F 2	×
Byrneside	B 9	50
Byron	E 8	200

C

Cache Bay	R 9-H 1	889
Caderette	×	×
Cadmus	P 5	50
Cayuga	J 5	200
Cahore	Q 2	×
Camsvale	G 7	600
Cainhoe	P 5	200
Carrington	D 8	15
Caledonia	D 8	×
Caledonia	L 5	200
Caledonia	G 8	952
Caledonia Ridge	×	×
Caledonia Springs	R 2	500
Caledonia Springs Station	R 2	×
Callender	I 1	700
Calton	F 8	×
Calvin	J 1	×
Camborne	K 6	50
Cambridge	J 5	250
Cambray Sta.	J 5	×
Cambridge	Q 3	×
Camden East	N 5	600
Canal White	M 3	×
Cameron	L 5	200
Camela	G 6	50
Camphellcroft	C 7	200
Campania	×	×
Campbellcroft (*Brent*)	K 6	150
Campbellford	L 5	3,051
Campbellford Station	L 5	×
Campbell's Cross	I 6	50
Campbellville	D 8	75
Campbellville	H 7	300
Campden	I 7	×
Camperdown (*Field's*)	G 5	×
Canaan	Q 3	300
Canada Atlantic Junction	P 3	×
Canal (Murray)	L 6	254
Canard River	A 9	50
Canboro'	H 8	75
Canfield	G 7	350
Canfield Junc.	H 8	25
Canmore	Q 3	310
Cannington	M 5	600
Canoe Lake	H 2	400
Canonto	×	×
Canton	K 6	200
Canton	I 8	×
Canton	P 3	×
Capreolus	E 3	×
Cape Croker	F 4	×
Cape Eldon	F 4	50
Carantoe	D 8	600
Carden	J 4	×
Cardinal	Q 4	1,111
Cardwell	H 6	×
Cardwell Junc.	H 6	×
Cargill	K 5	450
Cargill Station	E 5	×
Carholme	P 8	100
Carleton Place	O 3	3,620
Carley	H 4	×
Carlisle	G 6	800
Carmangay	E 7	100
Carlow	G 7	200
Carlow	D 6	25
Carlisle Springs	I 3	100
Carlsbrook	K 5	15
Carlton, West	H 6	500
Carluke	G 7	75
Carnegie	I 4	×
Carnegie	J 2	200
Carmunnock	E 6	×
Carnarvon	J 4	×
Carp	O 3	412
Carp Station	O 3	×
Carrick	E 5	×
Carrots Siding	×	×
Carrying	I 6	100
Carrs	×	×
Carsons	×	×
Carsonby	P 1	100
Carss	I 2	×
Carswell (*Goshen*)	N 3	40
Carters	×	×
Carterton	E 5	×
Cartwright	I 5	100
Carton	I 5	×
Carton	Q 9	800
Cashel	I 6	75
Cashion's Glen	R 3	40
Castleman	I 5	50
Castlewood	G 7	200
Cassidy	I 5	100
Cassville	G 6	300
Castleton	I 6	200
Castlemore	H 6	250
Castleton	L 5	500
Cataract (*Cataract Junction*)	G 6	200
Catarqui	N 5	500
Cathcart	I 5	×
Cathcart	I 5	×
Cavan	H 8	736
Cayuga Station (Dunn)	H 8	200
Cedar	H 5	×
Cedarbow	I 5	×
Cedar Grove	I 6	×
Cedar Hill	I 4	×
Cedar Dale (*Oshawa Junction*)	J 6	400
Cedar Springs	I 6	200
Cedar Hill	O 4	×
Cedar Hill	I 5	×
Cedar Mills	H 6	×
Cedar Springs (*Shrewsbury*)	C 9	250
Cedar Valley	×	×
Centerville	F 6	100
Centre	G 8	×
Centre	C 7	25
Junction	L 5	100
Centre Ancastak	E 6	×
Centre Dummer	I 4	×
Centreville	×	×
Centreville	K 6	100
Centreville	N 5	52
Centerville	H 6	×
Ceylon (*Fisherton Station*)	F 5	×
Chaffey's Locks	O 4	×
Chain River	M 2	250
Chalmers	×	×
Chalmers	×	×
Chambers (*Fairbankburg*)	M 5	×
Chandos	K 4	50
Chandler	I 8	×
Chantler Junc.	I 8	×
Chapman	O 4	100
Chapman	P 9	1,365
Chapman	M 5	50
Chapple	×	×
Chard	×	×
Charing Cross	C 9	150
Charlesville	K 6	×
Charlotteville	C 8	×
Charlotteville	O 5	×
Charlotteville	I 4	150
Chatham	C 9	7,200
Chatham	I 3	×
Charlton	L 3	×
Charlotteville	Q 3	×
Chartrand Corners	I 6	×
Chatham	C 9	10,777
Chatham Junc.	C 9	×
Chatham West	×	×
Chatsworth	F 5	75
Chatsworth	H 3	25
Chauffeur	P 3	×
Chaudiere Junc.	P 3	×
Chautauqua Switch	×	×
Cheapside	G 8	200
Chegoar	K 4	100
Cheltoke	H 7	50
Chelmsford	Q 9	300
Chelsea Green	×	×
Chesterfield	I 6	256
Chemong Wharf	K 5	×
Cheney	I 1	25
Cheney Station	Q 3	×
Chepstow	E 5	50
Cherry Grove	I 7	×
Cherry Valley	K 6	300
Cherrywood	I 6	×
Chesley	I 5	1,536
Chester's	I 6	×
Chesterfield	F 7	300
Chesterfield	Q 9	800
Chesterfield Sta.	Q 3	×
Chetwynd	I 2	×
Chewett	I 5	×
Chippawa	I 8	767
Chisholm	I 4	×
Chiswick	I 5	×
Chickahominy	G 4	×
Christian Island	G 4	×
Christian Islands	×	×
Christie, (or Kelso)	K 7	100
Christina	D 8	50
Christy's Lake	I 1	75
Chromite	G 7	×
Churchill	H 5	150
Churchville	H 6	200
Chute a Blondeau	×	×
City View	I 6	25
Clade	J 5	×
Claghan	D 8	40
Claidemore	H 8	50
Clandeboye	E 7	130
Clanbrassie	K 4	×
Clarabelle Junction	×	×
Claraday	×	×
Clare	×	×
Claremont	I 6	500
Clarence	G 2	75
Clarence Creek	Q 3	200
Clarence Creek Station	Q 4	×
Clarendon Sta.	I 5	×
Clareview	M 5	25
Clarina	K 5	×
Clark	P 4	×
Clarke	J 6	×
Clarkesburg	G 5	800
Clarksville	H 7	25
Clarkstown	×	×
Claude	H 6	100
Claverley	I 1	100
Claybelt Sta.	F 1	×
Clay	O 4	×
Clay	H 5	×
Clifford	G 5	200
Clifton	I 4	×
Clifton House	E 5	×
Clifton Beach	I 1	×
Clifton Springs	D 8	100
Clinton	I 7	×
Clinton Junc.	D 6	×
Clinton Station	D 8	×
Clipper	I 4	×
Closes Siding	×	×
Cloudslee	×	×
Clover Hill	H 5	×
Cloverport	H 3	×
Clowes Siding	D 5	×
Coal	M 4	50
Coal	×	×
Coal	G 7	100
Coal	I 6	×
Clyde Forks	N 3	50
Clydesdale	F 4	×
Coatsworth Sta.	C 9	×
Cobalt	R 9	1,638
Cobalt Hill	I 5	×
Cobden	N 2	762
Cobourg	K 6	5,633
Cochrane	Q 5	1,514
Cockburn Island	L 2	×
Coe Hill	L 5	300
Coldwell	L 4	50
Colin	×	×
Colborne	G 6	50
Colborne	L 6	939
Colchester	H 6	250
Colchester	I 5	150
Cold Springs	K 6	500
Coldstream	D 8	100
Coldwater	H 4	64
Coldwater Wharf	×	×
Colgan	N 5	×
Colinville	E 2	×
Collingwood	G 4	2,200
Colquhoun	G 4	×
Comins	J 6	100
Comstock	H 5	20
Comber	J 9	600
Combermere	L 3	100
Comfort	H 2	×
Comiskey	G 7	×
Como	I 6	100
Comstock	G 7	100
Conboy	C 8	×
Conger	Q 9	×
Conroy	×	×
Conway	F 6	50
Cobalt Q 3	300	
Collingwood Station	Q 8	×
Comstock	H 4	×
Cobourg	H 6	1,750
Cobourg	G 5	×
Cobourg Junc.	E 6	50
Cobourg	N 5	1,500
Cobourg	J 4	×
Cooks	H 8	25
Cook's Lake (Off Lake)	H 4	100
Cookstown	H 5	600
Cooksville	H 6	400
Cooper (*Adams*)	L 4	20
Cooper's Falls	J 4	50
Copenhagen	E 8	80
Copes Bay	K 3	×
Copleston	G 7	200
Coppercliff	C 8	3,000
Coral	P 1	3,000
Corbett	I 1	×
Corbett	D 7	50
Corbyville	K 5	250
Corinthia	M 5	100
Cordova Mines	L 5	25
Corey	F 8	250
Corkery	O 2	×
Cornell	I 9	×
Cornell	F 8	50
Cornwall	R 4	6,598
Cornwall Centre	R 3	25
Cornwall Island	×	×
Corson's Siding	I 4	×
Cottam	C 8	100
Cottam	I 6	×
Cottam	B 9	200
Cottesloe	K 5	×
Coulson	I 5	25
Coulson	I 5	25
Courland	E 8	×
Courtland	×	×
Cowan	I 5	250
Craig Lake	H 3	×
Craigleith	E 5	100
Craigmore	L 3	×
Craigs	×	×
Craigslane	G 6	25
Craigs Ire	H 5	50
Crampton	E 5	25
Cranberry Lake	F 2	×
Cranbrook	K 6	300
Crandall	H 8	50
Crawfordsville	O 4	×
Crawford	C 8	×
Crawford Island	×	×
Creek Bell Mine	Q 8	×
Credit Forks (*Forks of Credit*)	H 5	200
Creighton	D 7	1,750
Creighton East	×	×
Creek Bank	F 6	25
Cresmere	G 5	643
Crestwood	×	×
Creighton	H 4	150
Creighton Mine	H 4	×
Cresswell	I 5	75
Cressy	N 6	100
Cressy East	N 6	×
Crest	N 9	×
Crete	×	×
Creemore	H 4	15
Crewson's Corners	G 6	25
Croft	I 5	50
Croftdale	D 8	50
Crediton	C 8	50
Crossmaw	G 8	50
Crossroads	E 7	150
Crosby	G 6	×
Crosby	M 5	300
Crossley	I 7	150
Crossley	I 5	50
Crosland	I 5	50

Elmville.....E 7 100
Elnabella.....
Elnabella Bay...B 2 ×
Elnabethville...K 6 200
Elk Lake.....
Elnaton.....G 8 25
Elnesmere.....I 6 100
Elliott.....O 4 45
Elliott's Corners...
Elliotsville.....M 9 ×
Ellisville.....O 5 150
Ellwood.....
Elm.....O 3 ×
Elma.....Q 4 315
Elmbank.....H 6 25
Elm Bay.....
Elm Brook.....
Elmgrove.....H 5 ×
Elmhedge.....F 5 25
Elmira.....F 6 1,786
Elmira Station.....F 6 ×
Elmsdale.....O 4 1,200
Elmstead.....K 6 ×
Elm Tree.....M 4 ×
Elmvale.....H 5 500
Elmview.....
Elmwood.....E 5 600
Elnida.....
Elora.....G 6 1,197
Elpida.....N 4 40
Elsa.....J 4 20
Elsie Junction.....
Elsinore.....E 4 100
Elsinore.....H 7 ×
Elzevir.....
Emberson.....I 8 ×
Embro.....F 7 477
Embro Station.....F 7 ×
Embrun.....Q 3 ×
Emerald.....N 5 25
Emery.....H 6 20
Emmett.....L 3 ×
Emo.....E 2 ×
Empey.....L 4 ×
Empey Hill.....
Empire.....H 8 25
Emsdale.....I 3 100
Ena.....O 3 253
Enfield.....J 6 50
Englehart.....Q 9 670
Englehart Junc......
English.....M 8 20
Enniskill (Turiff-ville).....C 9 50
Ennis.....H 6 ×
Ennis Berry.....
Ennismith.....K 6 ×
Ennismore.....K 5 50
Ennotville.....G 6 25
Enterprise.....N 5 400
Epping.....F 5 50
Epsom.....G 5 150
Erie.....G 6 100
Erin.....G 5 25
Erin Station.....
Erin View.....
Erin.....G 6 511
Erindale.....H 7 300
Erinsville.....M 5 150
Ernestown Sta.N 5 175
Escott.....P 5 170
Escott Centre.....
Esher.....
Eskdale.....E 5 ×
Esmonde.....H 3 ×
Espanola.....D 1 ×
Espanola Station...
Esquesing.....H 6 200
Essa.....B 9 1,953
Essa Station.....
Essex.....L 6 500
Etobicoke.....
Etterton.....D 8 ×
Ettrick.....E 8 50
Ettrville.....
Etwell.....
Eugenia.....
Eureka.....
Evansville.....B 2 ×
Evanturel.....R 2 ×
Evelyn.....
Everard.....
Everett.....H 5 200
Everson.....
Ewen.....G 6 100
Ewen.....K 4 ×
Ewen Road.....
Exeter.....D 4 ×

F

Fairbairn.....J 5 ×
Fairbank.....
Fairfield.....E 8 ×
Fairfield East...H 4 200
Fairfield Plain...
Fair Ground.....
Fairholme.....H 2 ×
Fairmount.....F 5 50
Fair Play.....B 9 ×
Fair Valley.....
Fairview.....F 7 50
Falconbridge.....
Falconer.....H 7 50
Falkenbaugh Sta.
I 8 50
Falkirk.....D 7 150
Falkland.....G 7 ×
Fallbrook.....O 4 300
Fallon.....
Fallowfield.....P 3 110
Falls View.....I 7 200
Fanshawe.....
Faraday.....L 4 ×
Farewell.....F 6 25
Farco.....C 9 60
Farlane.....K 8 ×
Farmers Union.....
Farquhar.....E 7 100
Farran's Point..Q 4 400
Farrington.....L 8 ×
Fassifern.....R 3 50
Fawkham.....I 4 40
Feeder Siding..I 8 30
Fellows.....N 5 ×
Felix.....Q 9 ×
Felton.....Q 3 50
Fenaghvale.....R 3 ×
Fenelia.....K 5 100
Fenelon Falls..J 5 1,055
Fenelon Falls Sta.
Fennell's.....H 5 100
Fenwick.....I 8 180
Fergus.....G 6 1,534
Fergusica.....N 3 ×
Ferguson.....R 3 100
Ferguson's Crossing.....D 8 ×
Ferguson's Falls04 150
Fergusonvale..H 5 100
Fernoy.....N 4 ×
Fernbank.....
Ferndale House...
Fern Glen.....I 3 ×
Fernhill.....D 8 30
Fernlea.....B 2 ×
Fernleigh.....
Feronia.....
Fesserton.....H 4 100
Fetherston.....H 3 ×
Feversham.....G 5 200
Field.....
Field's (Camperdown).....G 5 ×
Finch.....Q 8 411
Fincal.....R 8 800
Finger Board...J 5 ×
Finmark.....M 8 ×
Fintona.....H 5 80
Fire Hill.....
Fisherville.....H 8 100
Fish Lake.....M 5 ×
Fitzroy Harbour
O 3 250
Flamboro' Centre
H 7 25
Flavel.....L 8 ×
Fleetwood.....J 5 50
Flesherton.....F 5 800
Flesherton Station
Flesh Lake (Ceylon).....F 5 ×
Fletcher.....C 9 200
Flett.....
Flint.....
Flinton.....M 4 400
Floradale.....F 6 300
Florence.....C 8 450
Flower Station.N 3 20
Fluerite.....
Folden's Corners
P 8 ×
Folger.....N 3 ×
Folger Station.N 3 ×
Fonthill.....I 8 500
Footes Bay.....H 3 ×
Fordwich.....E 6 500
Fordyce.....E 6 20
Forest.....C 7 1,444
Forester's Falls N 3 250
Forest Lea.....
Forest Mills...M 5 150
Forest Nook.....
Forestville.....F 8 150
*Forestville Sta.*G 8 ×
Forfar, (or *Brockville Junction*)04 80
Forget.....
Forks.....C 1-Q 9 ×
Forks of Credit (Credit Forks)G6 200
Fork's Road.....I 8 50
Formosa.....E 5 500
Fort Albany.....Q 7 ×
Fort Erie.....J 8 1,147
Fortescue.....L 4 ×
Fort Frances...L 8 1 811
Fort Mattawhewan 90
Fort Rose.....
Forthem.....
Fort Stewart...L 3 75
Fort Welship...J 6 ×
Fort William..N 9 16,499
Fort William West (*West Fort*).N 9 300
Forty Three.....
Foster Siding.....
Fournier.....R 3 250
Fourth Chute.M 3 ×
Fourth Line.....
Fowler's Corners (*Hesle*).....K 5 25
Foxboro'.....M 5 350
Foxboro Quarry..
Foxey.....R 3 ×
Foxmead.....H 4 50
Fox Point.....J 3 ×
Foymount.....M 3 ×
Franconia.....
Frankford.....L 5 533
Frank Hill.....
Franklin.....M 5 200
Franktown Sta.N 5 225
*Franktown Sta.*O 4 ×
Frankville.....F 4 360
Franz.....P 8 ×
Fraser.....
Fraserburg.....I 4 ×
Fraser Ridge.....
Fraserville.....K 5 150
Glenwood Sta...C 9 ×
Fredericksburg (Chambers)..M 5 500
Freeborn (*Peffers*) F 6 ×
Freeland.....O 4 ×
Freeton.....G 7 250
Freeman (*Burlington Junction*)H 7 150
Freeport.....G 7 150
French.....F 1 ×
French Bay.....E 4 100
French River
Q 9-F 2 140
French River..F 2 ×
Frontburn.....Q 4 50
Frogmore.....F 6 16
Frome.....E 8 25
Frontenac.....N 5 ×
Fruitland.....
Fullarton.....E 7 210
Fuller.....M 5 ×
Fulton.....H 7 100
Fulton's Mills..F 6 ×
Furnace Falls..J 4 ×
Fyfield.....E 6 ×

G

Gad's Hill.....F 7 108
Gad's Hill Sta..F 7 ×
Galesburg.....
Galetta.....O 8 200
Gallingertown.....
Galston.....J 1 ×
Galt.....G 7 10,299
Gamebridge.....I 5 100
Gamebridge Sta.
I 5 ×
Gananoque.....O 5 3,804
Gananoque Junction (*Thousand Islands Jc.*)..O 5 ×
Garden Hill..K 6 200
Garden Hill Station.....K 6 ×
Garden Island..O 5 150
Garden River (*Garden*).....P 9 700
Gardenville.....L 6 ×
Gargantua.....K 7 ×
Garnet.....G 8 150
Garretton.....P 4 50
Garryowen.....F 4 25
Garson (*Garson Mills*).....Q 9 ×
Garson Junction
Q 9 ×
Garville.....
Gasfield.....
Gas Lake.....
Gawas.....
Gelert.....J 4 50
Genesee Rapids...
Geneva.....
Georgetown.....R 6 1,533
*Georgetown Jc.*H 6 ×
Georgina Island I 5 ×
Gerard.....Q 9 ×
Germania.....I 4 175
Germanicus.....M 3 ×
German Mills...G 7 100
Gertrude.....H 4 ×
Gertrude Mine.Q 9 ×
Gesto.....B 9 200
Gibraltar.....G 5 20
Gibson.....H 4 20
Gibsons Landing.....H 7 ×
Gilbert.....L 8 ×
Gilbert's Mills..M 6 ×
Gildale.....
Gilead.....M 5 ×
Gilford.....H 5 200
Gill.....G 8 ×
Gillies Depot.....
Gillies Hill.....E 5 10
Gilmour.....L 4 40
Girdwood.....
Giroux Lake.....
Gladstone.....E 8 100
Glamis.....E 5 250
Glamorgan.....
Glanford Station H7 200
Glanmire.....L 4 ×
Glanworth.....E 5 150
Glascott.....F 5 ×
Glasgow.....I 6 100
Glasgow Sta.....N 3 50
Glastonbury..M 4 ×
Glen, (or Bunessan) F 5 25
Glen Alda.....L 4 ×
Glen Allan.....F 6 400
Glen Andrew..R 3 ×
Glen Anne.....E 6 ×
Glenarm.....J 5 100
Glen Atha.....
Glen Becker...Q 4 ×
Glen Brook.....
Glen Buchanan..P 4 100
Glenburnie.....O 5 ×
Glencairn.....G 5 200
Glencoe.....D 8 841
Glen Collin.....F 8 50
Glen Cross.....
Glendale.....E 6 20
Glendinning Siding.....
Glen Donald...R 3 ×
Glendower.....N 5 75
Glen Drummond..F 5 25
Glen Elbe (*Elbe*)
P 4 60
Glenelg Centre...
Glen Farrow...R 6 ×
Glenfield.....M 3 ×
Glen Huron.....G 5 150
Glen Huron Station.....G 5 ×
Glen Island.....M 6 ×
Glenlee.....
Glen Major.....I 6 100
Glen Mayer.....F 8 50
Glen Miller.....L 5 100
Glen Morris.....F 4 ×
Glen Morris..G 7 300
Glenmount.....
Glen Crossing..G 6 ×
Glennevis.....R 3 65
Glen Norman..R 3 30
Glen Oak.....
Glenora.....M 6 150
Glen Orchard..H 4 ×
Glenorchy.....
Glenridge.....
Glen Ottier.....
Glenpayne.....
Glen Rae.....C 8 ×
Glen Robertson R 3 458
Glen Ross.....L 5 ×
Glenroy.....R 3 80
Glen Roy Station
R 3 ×
Glen Sandfield..H 3 70
Glen Sandfield Station.....R 9 ×
Glenshee.....F 8 50
Glen Small.....P 4 ×
Glen Stewart...Q 4 125
Glen Tay.....O 4 ×
Glen Tay Station..
Glenvale.....N 5 100
Glen View (*Welsh*) O 4 ×
Glenville.....H 6 ×
Glen Walter...R 3 30
Glen Williams..H 6 550
Glen Willow.....
Glenwood Sta..C 9 ×
Gloucester.....P 8 50
Gobie's.....R 7 100
Goderich.....D 6 4,522
Godfrey.....
Godfrey (*Bedford*) N 5 90
Godolphin.....L 5 ×
Go House.....H 4 ×
Goldenburg.....
Golden Lake...M 3 165
Golden Valley H 2 ×
Goldfield.....Q 3 ×
Goldie.....
Hammond Station
Q 3 ×
Hampden.....F 5 ×
Hampshire Mills
I 4 ×
Hampstead.....
Hampton.....J 6 400
Hanbury.....
Hanmer.....Q 9 ×
Hannon (*Rymal*) H 7 75
Hanover.....E 5 2,342
Hanover Sta...E 5 ×
Harbord.....P 3 ×
Hardcastle.....
Hardinge.....M 4 ×
Hardwood Lake
M 3 ×
Hargrove.....H 7 ×
Harloway.....F 5 ×
Harlem.....O 4 175
Harley.....F 7 200
Harlock.....E 6 50
Harlowe.....M 4 ×
Harmony.....
Harold.....L 5 25
Harper.....O 4 65
Harpers Corners..
Harpley.....D 7 20
Harrietsville...E 8 400
Harrietsville Sta.
Harrington West
E 7 200
Harrisburg.....G 7 134
Harrison's Corners (*Jerseyville*)...R 3 ×
Harriston.....F 6 1,491
Harrow.....B 9 450
Harrowsmith..N 5 300
Harrowsmith Jc...
Hartfield.....I 2 ×
Hartington.....N 5 ×
Hartley.....J 5 30
Hartsmere.....M 3 100
Harvies Siding..I 4 ×
Hartwell.....C 9 100
Harwood.....E 5 500
Harwood Plains O 3 ×
Hastings.....L 5 888
Hatchley Sta..F 8 25
Hatherton.....E 5 ×
Haultain.....K 4 25
Havelock.....L 5 1,483
Haverga1.....L 8 22
Havilah.....
Hawkens.....
Hawkesbury...R 2 4,400
Hawkestone...I 5 150
Hawkesville...F 6 250
Hawk Lake...L 8 50
*Hawk Lake Jc.*P 9 ×
Hawley.....N 5 ×
Hawthorne.....P 8 150
Hawtrey.....F 8 150
Hawtrey Sta...F 8 ×
Hay.....
Hay Bay.....
Hayburn.....N 5 ×
Haycroft.....
Haydon.....J 6 150
Hayes.....P 4 ×
Hayesland.....G 7 100
Hayes Point.....
Hays Siding.....
Haysville.....F 7 100
Hazeldean.....P 3 50
Hazzard's Corners
M 5 ×
Greenbush.....P 4 100
Greenfield.....R 3 150
Greenock.....E 5 100
Green Park.....
Green Point...M 5 ×
Green River....I 6 200
Greenside.....F 5 ×
Greensville...G 7 150
Green Valley...R 3 60
Greenview.....L 8 ×
Greenway.....D 7 23
Greenwood.....I 6 300
Gregory.....H 3 10
Grenadier Island..
Grenfel.....H 5 ×
Grennon.....
Grenville.....D 5 25
Gretna.....N 5 ×
Grey.....
Grey Eagle.....I 2 ×
Griersford.....M 2 ×
Griersville.....F 5 24
Griff.....
Griffin's Corners
F 8 10
Griffith.....M 3 75
Grimsby.....H 7 1,669
Grimsby Beach.....
Grimsby Centre H 7 15
Grimsby Park..H 7 100
Grimsthorpe....C 2 10
Grimston.....E 5 ×
Grove Avenue.....
Groves.....
Grovesend.....F 8 30
Groveton.....P 4 ×
Groveton Station..
Guelph.....G 7 15,175
Guelph Junction
G 7 ×
Guelph Junction
G 7 ×
Guerlin.....
Guilds.....D 9 25
Gunflint Narrows
M 9 ×
Gunter.....L 4 ×
Gurney.....
Gutellus.....
Guthrie.....H 5 25
Guysborough...F 8 200
Gypsum Mines.....

H

Habermehl.....F 5 ×
Hagersville.....Q 1 ×
Hadleys.....K 4 ×
Hadlington.....K 4 ×
Hagar.....Q 9-G 1 ×
Hagerman's Corners.....I 6 150
Haileybury...G 8 1,106
Haileybury...R 9 3,874
Haileybury Wharf
R 9 ×
Hailesville.....Q 4 ×
Haldane Hill...I 3 25
Hale.....
Haley Station..N 3 25
Halfway.....
Haliburton.....K 4 482
Halifax.....M 5 100
*Halloway Sta.*M 5 ×
Hallowell.....M 6 ×
Halls (Powle's Corners).....J 5 150
Hall's Bridge..K 5 150
Hall's Glen....K 5 ×
Hall's Lake....J 3 ×
Hall's Mills....O 3 ×
Hallville.....P 3 200
Holmesville...D 8 ×
Halston.....
Hamill's Point.....
Hamilton.....H 7 81,969
Hamilton Beach ×
*Hamilton Junc.*H7 ×
Hamilton & Dundas Junction.H7 ×
Hamlet.....I 4 ×
Hammond.....Q 3 400
Hammond.....R 6 ×
Hammond Station
Hope Ness.....E 4 ×
Hopetown.....O 3 50
Hopeville.....F 5 200
Horn.....
Hornby.....R 6 200
Hornby Station H7 ×
Horncastle.....J 4 ×
Horne.....
Horning's Mills.G 5 300
Horsham.....H 2 ×
Hotsun.....K 4 ×
Houghton.....F 8 100
Housey's Rapids.I 4 25
Howard.....
Howe Island.....O 5 ×
Howlett.....E 8 ×
Hubrey.....E 8 ×
Hudson.....I 2 ×
Hudson.....L 8 ×
Hugel.....
Hulbert.....Q 4 ×
Hull Junction.....
Humber.....H 6 ×
Humber.....K 6 200
Humber Bay...K 6 350
Humberstone...I 8 800
Hume.....
Humphrey.....H 3 ×
Hungerford (Parkhouse).....M 5 ×
Hunt.....R 3 ×
Hunter.....L 8 ×
Huntingfield...E 6 ×
Huntsville.....O 3 ×
Huntsville Sta..I 3 ×
Hurdman's Bridge
P 3 100
Hurds Lake.....
Hurdville.....H 4 ×
Hurkett.....N 5 ×
Hurondale.....
Huronian.....M 8 ×
Hurtebise.....Q 3 ×
Hussey.....
Hutchins Corners.
Hutton House...I 3 ×
Huttonsville...H 6 100
Hybla.....I 3 25
Hyde Park Corner (*Hyde Park Jc.*)
E 8 300
Hyde Park Crossing.....
Hymers.....
Hyndford.....N 3 ×
Hyndman.....P 4 25

I

Ice Lake.....
Ida.....K 5 50
Ignace.....M 8 300
Ilderton.....E 7 200
Ilfracombe.....
Insdale.....
Indian River...K 5 200
Indian River Station.....K 5 200
Ingersoll.....F 8 4,763
Ingersoll Junction
F 8 ×
Ingle.....M 5 ×
Inglewood (*Ingleside Junc.*).H 6 300
Inglis Falls....F 5 ×
Ingoldsby.....J 4 50
Ingolf.....K 8 10
Headford.....I 6 5
Head Lake.....J 4 50
Healey's.....P 3 ×
Heasslip.....R 9 ×
Heathcote.....F 5 150
Heckston.....P 4 10
Hedge.....
Heidelberg.....F 7 350
*Heidelberg Sta.*F 7 ×
Hekkla.....I 3 ×
Helen Mine....P 9 ×
Helen Mine Jc...
Hematite.....M 8 ×
Hemio.....O 8 ×
Hemlock.....F 8 ×
Hendersons' Pit..
Hendrick.....
Henry.....H 5 100
Henryn.....E 6 50
Henry.....R 2 200
Henry's Corners.C 8 ×
Hensall.....H 7 792
Herworth.....E 4 869
*Hepworth Sta.*E 4 ×
Herbert Corners..
Hereward.....G 6 50
Hermon.....L 4 20
Herron Bay.....K 8 150
Herrons Mills..O 4 ×
Hespeler.....G 7 2,868
Hessup.....F 6 50
Hewitt.....I 2 ×
Heyden.....P 9 ×
Hiawatha.....K 5 100
*Hiawatha Park*Q3 ×
Hickson.....F 7 150
High Falls.....N 3 ×
Highfield.....H 6 100
Highgate.....D 9 600
Highland Creek. I 6 200
Highland Grove (*Deer Lake Station*).....K 4 ×
High Point.....I 6 80
Hillardton.....
Hillier.....M 6 200
Hillman.....B 9 ×
Hillsbright.....G 8 800
Hillsdale.....H 5 450
Hill's Green....D 7 50
Hillside.....I 8 ×
Hillside.....
Hills Siding.....
Hillview.....
Hilly Grove....D 2 ×
Hilton.....L 5 378
Hinesville.....
Hinch.....M 5 ×
Hinchinbrook (Cole Lake)..N 4 ×
Hindon Hill.....
Hintonburg....P 2 5,296
Hoard's Station.L 5 300
Hoasic..... 105
Hoath Head....F 5 40
Hobart.....H 4 25
Hockley.....G 6 100
Hodgson.....
Hogan (*Millbridge Station*).....L 4 ×
Holbrook.....F 8 100
Holford.....
Holland.....E 7 100
Holland.....Q 8 ×
Holland Centre.F 5 250
Holland Landing
H 5 505
Holleford.....N 5 ×
Hollen.....F 6 500
Holly.....H 5 25
Holly Park.....H 6 ×
Holmesdale.....C 8 ×
Holmesville...D 6 50
Holstein.....F 5 300
Holt.....I 5 40
Holyrood.....E 6 100
Homer.....I 7 150
Honey Harbour.
Honeywood....G 5 75
Honora.....C 2 ×
Hope Bay.....E 4 ×
Hopedale.....
Hopeville.....I 3 100
Hope Ness.....E 4 ×
Hopetown.....O 3 50
Hopeville.....F 5 200
Horn.....
Hornby.....R 6 200
Hornby Station H7 ×
Horncastle.....J 4 ×
Horne.....
Kabaigon.....M 8 ×
Kagawong.....C 2 ×
Kakabeka Falls N 3 ×
Kaladar Station M 4 100
Kame.....N 8 80
Kaministikwia 80
Kanyengeh.....
Kars.....P 3 150
Kashabowie...M 8 ×
Kaine Station..I 3 260
Kawartha Park ×
Kawene.....M 8 ×
Keady.....E 5 75
Kearney.....I 3 812
Keefer.....
Keego.....M 8 ×
Keelerville.....O 5 ×
Keenansville...H 6 200
Keene.....K 5 400
Keene Station..K 5 ×
Keewatin.....L 8 1,242
Keldon.....G 6 ×
Kells.....I 2 ×
Kellside.....
Kelly.....K 5 ×
Kelly's (Belton)E7 50
Kelmar.....
Kelso.....
Kelso, (or *Christie*) H 7 100
Kelvin.....F 8 250
Kemble.....F 4 60
Kempton.....P 3 ×
Kemptville....P 4 1,192
Kenabatch.....C 1 ×
Kendal.....J 6 500
Kendry.....K 5 ×
Kenilworth....F 6 50
Kenmore.....Q 3 200
Kenneway.....K 3 ×
Kennebec.....M 4 ×
Kennedys.....I 2 ×
Kennicott.....E 6 ×
Kennyville.....E 6 ×
Kenogami.....Q 9 ×
Kenora.....L 8 6,159
Kent Bridge...C 9 100
Kent Centre.....
Kepler.....N 5 ×
Kerr Lake Junc...
Kerr Lake Mining Region.....R 9 ×
Kerrwood (*Kerwood*).....D 8 250
Kertch.....C 8 ×
Keswick.....I 5 125
Ketlebry.....H 6 150
Keward.....E 5 ×
Key Harbour..F 2 ×
Key Junction..F 2 ×
Keys.....Q 8 ×
Keyser.....D 8 ×
Khartum.....
Khiva.....D 7 50
Kilbirnie.....
Kilbride.....H 7 100
Kilburn.....Q 8 ×
Kilfoyle.....O 4 ×
Kilgorie.....
Killaloe.....M 3 435
Killaloe Station M 3 ×
Killarney.....D 2 105
Killean.....G 7 50
Kilmanagh.....H 6 100
Kilmarnock....P 4 ×
Kilmaurs.....O 3 50
Kilsyth.....E 5 200
Kilworth Bridge...
Kilworthy.....I 4 50
Kimball.....C 8 23
Kimberley.....F 5 ×
Kimbo.....
Kinburn.....O 3 200
Kincardine.....D 5 1,956
King.....I 6 400
Kingarf.....E 6 25
King Creek....H 6 100
Kinghurst.....F 5 ×
Kingdake.....F 8 100
Kingsbridge...D 6 25
Kingscote.....G 5 ×
Kingscourt....D 8 50
Kingscour Junction.....D 8 ×
Kingsford.....M 5 100
Kingsmill.....E 8 50
Kingston.....O 5 18,871
*Kingston Junc.*O 5 150
Kingston Mills..O 5 200
Kingston Station..
Kingsville.....B 9 1,427
King's Wharf..J 5 25
Kingwood.....
Kinkora.....E 7 75
Kinlochard.....E 5 140
Kinlough.....E 5 120
Kinmount.....J 4 500
Kinmount Junction.....J 4 ×
Kinnaird.....D 7 ×
Kinnear.....
Kinko.....M 8 ×
Kinnaguma.....
Kinsale.....I 6 100
Kintall.....F 6 200
Kintyre.....E 7 108
Kintyre.....D 8 ×
Kipling.....
Kippen.....D 7 200
Kirby.....J 6 55
Kirk.....
Kirkfield.....J 5 200
Kirkhill.....R 3 125
Kirkton.....E 7 200
Kirkwall.....G 7 100
Kleinburg.....H 6 350
*Kleinburg Sta.*H 6 ×
Klock.....J 1 ×
Knapdale.....
Knatchbull.....G 5 50
Knightsbridge.....
Knights Siding.....
Knowlton.....M 8 ×
Kohler.....H 8 50
Kolapore.....G 8 ×
Komoka.....E 8 250
Korah.....
Koshee.....
Koshee Siding.....
Kossuth.....G 7 150
Krugersdorf.....Q 9 ×
Kurtyville.....
Kurtzville.....G 6 20

L

Ladore.....N 4 ×
Lady Bank....G 5 ×
Lady Evelyn.....
Ladysmith.....C 8 ×
Lafoutaine.....O 4 200
Laframbroise, (or Lefalfve)....R 2 200
Laggan.....R 3 200
Laird.....R 3 156
Lake.....L 4 ×
Lake Ashigan.....
Lake Charles...E 4 50
Lake Clear.....M 3 ×
Lake Couchiching.
Lake Dore.....M 2 25
Lakefield.....K 5 1,397
*Lakefield Junc.*K 5 ×
Lakehurst.....K 5 50
Lake Joseph...H 8 ×
Lake Joseph Siding
Lake Junction.....
Lakelet.....E 6 200
Lake of Bays.....
Lake Ontario.....
Lake Opinicon..O 5 ×
Lakeport.....L 6 300
Lake Post.....Q 9 ×
Lake Shore Jc....
Lakeside.....E 7 60
Lake Superior Junction, (or Superior Jc.....M 8 ×
Lake Victoria.....
Lakeview.....F 8 20
Lake Wasaw .....
Lalonde.....Q 8 75
L'Amable.....L 4 75
L'Amaroux..... 200
Lambert.....
Lambeth.....E 8 300
Lambton Mills (*Lambton*)...H 6 650
Lamlash.....F 5 200
Lammermoor..N 8 ×
Lamon.....D 7 ×
Lamorna.....H 2 ×
Lanark.....O 4 737
Lancaster.....R 3 624
Lancelot.....I 3 ×
Landerkin.....
Lanes.....D 6 25
Langton.....K 5 180
Lanebank.....C 8 ×
Langford.....G 7 160
Langman Flos. H 5 ×
Langside.....E 6 100
Langstaff.....I 6 ×
Langton.....F 8 300
Lansdowne.....O 5 400
Lansing.....I 6 100
La Passe.....N 2 50
Laprairieville .....
Larchwood.....
Larchwood.....Q 9 ×
Larder Lake..... 100
Larkin.....
Larkin.....M 5 20
Larson.....M 8 ×
La Salette.....F 8 100
La Seine.....L 8 ×
Laskay.....H 8 200
Lasswade.....L 4 ×
Latchford.....R 9 428
Latchford Bridge..
Latimer.....N 5 ×
Latta.....M 5 ×
Laurel.....G 6 90
Laurentian View..
Laurier.....D 6 ×
Lauriston.....F 5 ×
La Vallee.....L 8 ×
Lavant.....N 3 ×
Lavant Station. N 4 100
Lavender.....G 5 50
Lawrence Sta..E 8 100
Lawson.....
Layton.....I 5 50
Leadbury.....E 6 50
Leafield.....K 3 ×
Leamington....B 9 2,652
Leaside Junc....I 6 ×
Leaskdale.....I 5 60
Lebanon.....F 6 50
Le Breton Flats...
Ledgard.....L 5 ×
Leebura .....
Leeds .....
Leesboro'.....
Lee Valley.....

Lefalve's Corners
H 4 ×
Lefalvre, (or *Laframbroise*)...R 2 200
Lefroy.....H 5 200
Leggatt.....
Lehmans Landing
C 2 ×
Leinster.....M 5 ×
Leith .....F 4 150
Leitrim.....P 3 ×
Leland.....O 5 ×
Lemieux.....R 3 100
Lemonville.....I 6 50
Leonard..... 85
Leskard.....E 6 110
Leslie.....G 7 ×
Letterkenny ..M 3 ×
Lewisham.....I 4 50
Lleury.....D 7 50
Liffey.....
Lillies .....
Lillies Mills.....N 4 ×
Lily Lake.....D 2 ×
Lily Oak.....F 5 ×
Limbro.....
Lime Bank.....P 3 50
Limehouse.....G 6 175
Lime Kiln Siding.
Lime Lake.....M 5 50
Limestone.....
Limoges.....
Lindenhurst.....
Linden Valley.....
Lindenwood.....E 4 ×
Lindsay.....J 5 6,964
Lindsay South Junction.....J 5 ×
Link.....
Linko.....M 8 ×
Linton.....H 6 150
Lingwood.....F 6 550
Lion's Head....E 4 350
Lisbon.....F 7 50
Lisburn .....D 7 ×
Lisgar.....H 6 ×
Lakeward (New Liskeard).....R 9 2,107
Lisle.....H 5 200
Listowel.....F 6 2,289
Little Britain...J 5 400
Little Creek.....
LittleCurrent D2-Q9 1,208
Little Rapids..... 20
Little Rideau...R 2 200
Littlewood .....
Liverpool Market
I 6 200
Living Spring..G 6 ×
Livingston.....
Livingstone Creek.
Lloyd Station.....Q 8 ×
Lloydtown.....H 6 450
Lobo.....E 8 100
LoboTown Line F 8 ×
Lochalsh.....P 9 ×
Lochalsh.....D 6 25
Lochiel.....R 3 55
Lochlin.....J 1 100
Loch Winnoch. N 3 50
Lockharts.....
Lockseley.....M 2 ×
LocksleyStn..M 2 ×
Lockton .....
Locust Hill....I 6 120
Lodore .....
Lodge Hill.....G 8 ×
Lombardy.....O 4 250
Londesborough. D 6 300
London.....E 8 46,300
London East...E 8 ×
London Junction.
London South..E 8 ×
London West..E 8 1,915
Long Bay.....C 2 ×
Long Branch...H 6 ×
Longford Mills
(*Longford*).....I 4 300
Long Lake.....H 3 ×
Long Lake.....N 4 ×
Long Lake Post...
Long Point.....O 5 ×
Long Siding...H 6 ×
Longtinville...Q 3 ×
Longwood.....D 8 50
Lonsdale.....M 5 200
Loon.....N 9 ×
Loon Lake.....
Lord Mills .....
Loree.....G 5 ×
Lorenz .....
Loretto.....H 6 100
L'Original.....R 2 1,351
Lorimer Lake..H 3 ×
Loring.....G 3 ×
Lorne.....D 5 ×
Lorne Park...H 7 ×
Louisville (*Louisville Junc.*)..I 5 200
Lost Channel..M 5 ×
Lothian .....
Lotus .....I 5 ×
Louisville (*Arkwood*).....C 9 100
Lovat.....E 5 20
Loverin.....H 4 20
Lowbanks.....L 6 ×
Lowbanks.....I 8 40
Lowville .....H 7 150
Loyal .....D 6 ×
Lucan.....E 7 709
*Lucan Crossing*E 7 ×
Lucknow.....D 6 967
Lukerville.....
Lumbo.....
Lumley.....E 7 50
Lunenburg.....I 8 125
Lurgan.....D 5 ×
Luton.....F 8 30
Lyn.....P 4 500
Lynch Lake.....I 2 ×
Lynden.....H 7 500
Lyndhurst.....O 4 250
Lynedoch.....F 8 500
Lynn Valley...G 8 50
Lynn Valley Station.....G 8 ×
Lynnville.....G 8 150
Lyn Station.....P 4 ×
Lyons.....E 8 100
Lythmore .....

M

Mabee.....F 8 100
Mabella.....M 9 ×
Maberly.....N 4 200
Maberly Sta...N 4 ×
McAlpine.....R 2 ×
McArthur's Mills.
McBurney's.....
McConnell Mine
Q 9 ×
McCool.....
McCormick....R 3 50
McCrae.....
McCreary.....O 3 ×
McCrimmon....R 3 30
McDonald's Corners.....N 4 175
McDonnell's Siding.....
McDougall.....
McFarlane Lake..
McGarry.....O 4 ×
McGaw.....D 6 ×
McGrath.....
McGregor.....B 9 200
McInnes.....D 7 ×
McInnis Creek...
McIntosh.....
*McIntosh Mills*P 4 ×
McIntyre.....G 5 18
McIver.....E 4 34
McKay.....
McKellar.....H 3 158
McKenzie Lake R 3 ×
McLaren's Depot
N 4 100
McLean.....N 4 ×
McMartinville.....
McMillan's Corners.....R 3 ×
McMurrich.....
McNab.....I 7 ×
McNaught.....E 6 ×
McPhail.....O 4 ×
McRae's.....G 7 ×
McReynold's Corners.....
McVicar.....E 8 ×
McWillies.....F 1 ×
McWilliams.....
Mac.....H 5 ×
MacCue.....O 4 ×
Macdonald.....M 5 ×
Macgillivray Bridge
MacIntosh Mills.
Limehouse.....G 6 175
Mackenzie.....N 9 ×
Mackey's Station
L 1 ×
MacLennan.....
Macton.....F 6 ×
Macville.....H 6 25
Madawaska.....R 3 240
Madoc.....M 5 1,054
*MadocJunction*M5 ×
Mafeking .....
Mafloner.....
Magnetawan.....H 2 150
Magpie.....
Magpie Mills...P 9 ×
*Magpie Mine Jc.*P9 ×
Maguire .....D 7 ×
Mahaffy .....
Maidstone (*Maidstone Crossing*)
H 9 200
Main Street Junc.
Mainstitle.....P 4 ×
Mair's Mills....G 5 ×
Maitland .....P 4 250
Makwa.....
Malachi.....K 8 ×
Malahide.....
Malakoff.....P 3 100
Malcolm.....
Malden Centre.....
Mallorytown...P 5 350
Malone.....L 5 28
Maloney.....
Malta.....
Malton.....H 16 350
Malvern.....I 6 300
Malwood .....O 3 ×
Manchester.....I 6 200
Manchester (*Manchester*).....R 8 50
Manderville .....
Manes.....
Manhard.....
Manitou Jc.....400
*Manilla Junc.*J5 200
Manlon .....O 4 ×
Manitoba Yards.
Manitowaning..D 2 500
Manitoulin Jc....
Manley.....
Mannheim .....F 7 100
Manotick.....P 3 700
Manotick Sta..P 3 ×
Manseswood.....H 7 ×
Mansfield.....
Manvers Sta...J 5 175
Maple.....I 8 250
Maple Grove...K 7 25
Maple Hill.....K 5 50
Maple Leaf.....R 2 ×
Maple Lake.....J 3 150
Maple Lake Sta.
Maple Lane.....
Maple Lawn.....
Maple Ridge...R 7 ×
Mapleton .....F 8 50
Maple Valley...G 6 100
Maple View.....L 5 ×
Maplewood.....F 7 ×
Mar .....E 4 ×
Marathon 100
Marble Bluff.....
Marble Rock.....G 5 ×
Marburg .....G 5 25
Marchmont.....I 4 150
Marchhurst.....P 3 25
Marchmont.....I 4 150
Marden .....G 6 150
*Marden Station*G 7 ×
Margaretville.....L 5 ×
Marigold .....
Mariposa.....J 5 750
Markdale.....F 5 925
Markham.....I 5 909
Markstay.....F 1-Q 9 200
Marksville .....I 6 100
Marlbank.....M 8 100
Marmion.....I 5 ×
Marmora.....I 5 866
Marmora Sta...I 5 ×
Marnwood .....I 8 50
Marshfield.....B 9 ×
Marsh Hill.....
Marshville.....I 8 180
Marshville Sta..I 8 ×
Martin .....H 7 ×
Martinfield.....
Martinton.....R 5 500
Marvellville .....Q 5 50
Marysville .....
Maskinonge.....F 8 ×
Masonville.....I 7 50
Massasburg.....F 7 ×
Massey.....Q 9 664
Massey Station C 4 450
Mason .....I 6 150
Matawatchan..M 3 300
Matheson Sta...Q 8 ×
Mathieu.....
Mattawa.....

INDEX OF ONTARIO.

Mosborough....G 7 50
Moscow.....N 5 100
Mosside.....D 8 20
Mossley.....R 8 100
Motherwell.....E 7 50
Moulinette.....R 4 500
Moulton.....H 8 25
Mount
Mountain.....Q 4 200
Mountain Chutes.....×
Mountain Grove Na 100
Mountain View M 3 100
Mount Albert.....L 5 415
Mount Albion.....H 7 150
Mount Brydges.D 8 600
Mount Carmel.....D 7 100
Mount Charles.....×
Mount Chesney.....×
Mount Dennis.....×
Mount Elgin.....F 8 200
Mount Forest.....F 6 1,837
Mount Forest Sta
Mount Hamilton.....×
Mount Healy.....H 8 106
Mount Hope.....H 7 200
Mount Hope.....E 5 200
Mount Hyrella.....J 5 15
Mount Irwin.....J 4 ×
Mount Joy.....×
Mount Julian.....K 5 ×
Mount Nemo.....×
Mount Pleasant.....K 5 200
Mount Pleasant
(Mohawk).....G 7 300
Mount Saint Louis
Lake.....H 4 ×
Mount St. Patrick
.....F 8 ×
Mount Salem.....F 8 50
Mountsberg.....G 7 25
Mount Sherwood.....×
Mount Tabor.....×
Mount Vernon.....G 7 250
Mount Vernon
Station.....G 7 ×
Mount Verona.....×
Mount Wolf.....H 6 15
Mowat.....J 2 ×
Mowat Island.....F 2 ×
Moy Lake.....×
Moy.....×
Muir Kirk.....D 9 100
Muirhead.....×
Mull.....G 3 50
Mulmur.....D 8 ×
Munro.....G 3 25
Murchison.....E 1 ×
Murillo.....K 1 ×
Murray.....F 8 100
Murray (*Canal*).L 6 2,000
Muskoka Road.....N 5 200
Muskoka
Wharf.....×
Muskoka Falls.....H 4 ×
Muskoka Falls.....H 4 ×
Muskoka Station.....×
Muskoka Wharf
.....H 4 ×
Myer's Cave.....G 6 50
Myrtle.....J 6 156
Myrtle Station.....J 6 ×

N

Nancy Meehan.....O 8 ×
Nanticoke.....D 4 Q 9 ×
Nanticoke.....D 4 ×
North Centre.....D 1 75
Nassagaweya.....F 2 ×
Natcheboke.....K 6 200
Naughton.....H 5 ×
Napanee.....N 5 2,800
Napham.....M 5 50
Napier.....D 8 250
Nappan.....N 5 12
Narrow.....×
Nashville.....H 6 10
Nassagaweya.....G 7 75
Nassau Mills.....K 5 ×
Navan.....E 1 ×
Navan.....Q 5 50
Navarino.....×
Nebo.....×
Neebing.....×
Neilson's Shoals.....G 5 100
Nellie Lake.....Q 8 ×
Nelson.....H 7 100
Nemejos.....P 9 28
Nenagh.....K 5 200
Neoga.....P 3 ×
Nepigon (*Nipigon*)
.....N 8 400
Nesterville.....×
Nestleton.....K 5 150
Nestleton Station.....×
Neste.....×
Netherby.....I 8 ×
Neustadt.....E 5 466
Newark.....P 8 ×
Newbliss.....P 4 300
Newboro.....O 4 469
Newbourne.....O 4 ×
Newbridge.....F 6 105
Newburgh.....N 5 465
New Dundee.....H 7 317
New Dundee.....F 7 350
New Durham.....F 8 200
New Edinburgh.....P 3 ×
New Flos.....H 5 20
New Germany.....G 7 ×
New Hamburg.....F 7 1,484
Newholm.....I 3 ×
Newington.....Q 3 525
New Liskeard
(*Liskeard*).....H 2 2,107
New Lowell.....H 5 300
Newmarket.....I 6 2,996
New Park.....J 6 ×
Newport.....G 7 150
New Post.....×
New Rows.....Q 4 120
Newry.....E 6 100
New Sarum.....E 8 30
New Scotland.....×
Newton.....F 6 250
Newton Brook.....I 6 300
Newton Robinson
.....H 5 162
Newtonville.....K 6 200
New Toronto.....H 6 300
New York & Ottawa Junc.....P 3 ×
Neys.....×
Niagara Centre.....H 7 ×
Niagara Falls.....I 7 9,345
Niagara Falls Centre.....I 7 500
Niagara Falls South
(*Victoria Park*)
.....I 7 1,450
Niagara Junction.....×
Niagara-on-the-Lake.....I 7 1,318
Niagara, Saint Catharine & Toronto Junction.....×
Niblack.....M 8 ×
Nicholsons.....×
Nickle Lake.....×
Nicolson.....H 5 50
Nile.....D 6 100
Niles Corner.....M 6 ×
Nilestown.....E 8 300
Nipigon (Nepigon)
.....N 8 400
Nipigon House
Post.....N 8 400
Nipissing.....H 1-R 9 85
Nipissing Junc..I 1 85
Nisouri.....×
Nithburg.....F 7 100
Nitro.....×
Nixon.....G 8 200
Nobel.....×
Noble.....G 8 25
Nobleton.....H 6 200
Noelville.....×
Nogies Creek.....×
Nolalu.....×
Nolans Crossing.R 3 ×
Norham.....L 5 250
Norland.....J 4 1,500
Normanby.....Q 9 ×
Normandale.....F 8 150
North Appin.....×
North Augusta P 4 500
North Bay.....R 9-I 1 7,517
North Bay Junc.....×
North Bolsover
.....D 8 1,000
North Brook.....M 4 ×
North Bruce.....E 5 25
North Buxton
(*Buxton*).....P 9 100
North Dunsmuir.....×
North Collett.....×
Nor-rode.....N 3 ×
North Ekfrid.....×
Northeast.....R 3 ×
Northfield Centre
.....F 8 100
Northfield Station.....×
North Gower.....J 2 ×
Gower Station.....G 9 ×
Greenfield.....×
Northington.....E 4 ×
North Lancaster.....K 3 50
North Lanark.....P 3 ×
North Mosquito
Area.....G 2 ×
North Mulmur.....D 8 ×
North Mulmur.....D 8 ×
North Orillia.....P 3 ×
North Orwell.....×
North Osgoode.....×
North Parkdale
Junction(Bloor Station).....I 6 ×
North Pelham.....I 8 ×
North Pelham.....×
North Port.....N 5 250
North Rideau.....P 4 ×
North River.....R 9 40
North Sydney.....H 3 25
North Seneca.....50
North Star.....×
North Thamesville
.....D 8 1,000
North Toronto.....I 6 3,362
North Toronto
(*Don Parks*).....I 6 200
North Valley.....Q 3 50
North Winchester
.....Q 3 50
Northwood.....C 9 100
North Woolwich.....F 8 ×
Nortonville.....H 6 25
Norval.....H 6 400
Norval Station.....H 6 ×
Norwich.....I 6 600
Norwich.....I 8 1,100
Norwich Junc.....F 8 ×
Norwood.....L 5 851
Nova.....×
Notre-Dame du Lac
Nottawa.....G 3 250
Novar.....R 3 300
Nudell Bush.....×
Nugent.....L 4 25
Nushka Station.....Q 8 ×

O

Oak.....×
Oakdale.....C 8 ×
Oak Heights.....×
Oak Lake.....L 4 ×
Oakland.....R 9 ×
Oakland.....G 8 200
Oak Leaf.....O 4 ×
Oak Ridges.....×
Oakville.....H 7 2,535
Oakwood.....J 5 300
Oates.....N 5 20
Obi.....P 8 ×
O'Brien.....×
Ocean House.....H 7 ×
O'Connell (*Rathbun's Station*).....I 4 200
O'Connor.....×
Oconto.....N 4 ×
Odell.....E 5 ×
O'Dell.....×
Odessa.....N 5 1,000
Ogishki.....P 9 ×
Ogiswicken.....G 8 50
Oil City.....C 8 600
Oil City Junc.....I 8 ×
Oil Springs.....C 8 616
Ojibwa.....A 9 ×
Ojibway Island.....×
Okeett.....×
Okeaside.....R 9 ×
Olbers.....N 4 ×
Oldfield.....C 9 ×
Old Fort.....H 4 ×
Olinda.....B 9 50
Oliphant.....E 4 ×
Olive.....×
Oliver.....E 7 ×
Olivet.....F 6 ×
Omagh.....H 7 100
Omemee.....J 5 505
Omemee Junc.....J 5 ×
Ompah.....N 4 100
Onaping.....×
Oneida.....G 8 75
Onondaga.....G 7 250
Ontario Heights
.....I 6 ×
Opeongo.....N 3 ×
Ophir.....×
Ops.....G 5 25
Orangeville.....G 6 2,310
Orannore.....H 3 ×
Orchard.....I 8 ×
Orchard Beach.H 5 ×
Oriel.....F 7 25
Orient.....×
Orillia.....I 4 6,828
Orono.....×
Orkney.....G 7 40
Orland.....L 5 ×
Orleans.....Q 2 ×
Ormond.....Q 3 125
Ormsby.....L 4 50
Ormsby Junc.....L 4 ×
Oromo.....J 6 ×
Oro Station.....I 5 100
Orr Lake (*Cook's Lake*).....H 4 100
Orris Lake.....×
Orrville.....H 3 ×
Orton.....G 8 175
Oravel.....R 8 800
Osaca.....K 6 100
Osaca Station.....K 6 ×
Osborne.....×
Osear.....×
Osceola.....N 2 175
Osgoode Sta....P 3 95
Oshawa.....J 6 7,438
Oshawa Junction
(Cedar Dale).....I 6 400
Osman.....D 8 ×
Osnabruck Centre
.....Q 4 ×
Oso Station.....N 4 50
Osprey.....G 6 ×
Ospringe.....G 6 60
Ossi.....N 4 ×
Ossiquan.....M 8 ×
Ossum.....C 8 ×
Ostrander.....F 8 50
O'Sullivan's Corners.....×
Otaabee Sta.....K 5 ×
Ottawa.....I 8 ×
OTTAWA.....P 3 73,193
Ottawa Chaudiere
.....P 3 ×
Ottawa East.....2,501
Ottawa South.....×
Ottawa West.....×
Otter.....×
Otter Creek.....M 5 ×
Otter Lake Sta.H 8 50
Otterville.....F 8 800
Ouellette.....×
Ouimet.....×
Ouinghi.....C 9 50
Ouiatte.....G 6 50
Outer Dock Junc
.....R 2 ×
Outlet.....O 5 ×
Outlook.....×
Ouse.....C 9 25
Ouse Station.....C 9 ×
Ouseburn.....×
Owen Sound.....I 1 12,275
Oxbow.....I 3 ×
Oxenden.....E 4 200
Oxford Centre
.....E 4 ×
Oxford Mills.....P 4 500
Oxford Station.....P 4 60
Oxley.....R 9 30
Oxtoned.....F 8 ×
Ozama.....×

P

Padgets.....I 8 ×
Paget.....F 4 ×
Paincourt.....C 9 200
Palmerston.....H 5 100
Paisley.....L 5 800
Pakenham.....O 3 500
Pakenham.....F 2 ×
Palermo.....H 7 150
Palestine.....H 6 173
Palgrave Station
Palgrave Station
Palmer Rapids.....50
Palmerston.....F 6 1,066
Palmyra.....D 9 50
Palmyra.....×
Palo.....P 3 ×
Panagenesse.....F 9 ×
Panbanne.....O 3 150
Paquette Sta.....R 9 ×
Parcels Siding
Paterson.....F 9 ×
Paradise.....R 9 ×
Parham.....N 4 100
Parham Station
(*Parham*).....N 4 ×
Paris.....G 7 4,095
Park Junction
Park Junction
Parkinson.....×
Park Beach
Parkside (*South Parkside*).....I 6 593
Parkers.....F 6 107
Parkersville (*Parkers Landing*).....I 3 ×
Park Head (*Park Head Junc*).....I 4 200
Park Hill.....D 7 1,289
Parkmuir (*Hungerford*).....M 5 ×
Parkinson.....×
Parma.....N 5 25
Parry Harbour.G 3 ×
Parry Sound.....G 3 3,129
Parry Sound
Junction.....×
Pasachita.....×
Pastine.....×
Patton.....×
Patterson Siding
(*Barnes*).....E 8 ×
Patterson.....×
Payne.....E 8 ×
Paynes Mills.....×
Peas Plot.....×
Peabody.....E 5 ×
Peaceley.....H 2 ×
Pearl.....N 8 51
Pearl Lake.....×
Pearson.....×
Pebbles.....F 8 25
Peepabun.....×
Pefferlaw.....I 6 157
Pelees (Freeborn)
.....F 6 ×
Pelee Island.....B 9 605
Pelee Island South
(*Mountain Grove*).....B 9 ×
Pelham Corners.....×
Pelham Union.....50
Pelican.....L 8 ×
Pelton.....B 9 ×
Pembroke.....M 2 5,624
Pendleton.....Q 8 80
Penetanguishene
(*Penetanga*).....H 4 3,568
Pennyan Sta.....K 6 ×
Pennsylvania Gate.I 3 ×
Pennsylvania Park
.....H 5 ×
Penryn.....×
Penland.....×
Penville.....H 6 107
Perch Station.....C 7 150
Perivale.....C 2 ×
Perkinsfield.....H 4 20
Perm.....G 5 ×
Perrault.....M 3 ×
Perrigo.....N 3 ×
Perrition Station
Perrys Junction
Perry Station.....I 8 ×
Perrytown.....K 6 156
Perrytown Sta.K 6 ×
Perth.....O 4 3,588
Perth Road.....N 5 100
Petawawa.....M 2 350
Peterboro.....K 5 18,360
Peterburg.....F 7 75
Peterson.....L 5 ×
Peterson.....G 7 ×
Peterson's Corners
.....J 4 ×
Petherton.....F 6 50
Petite Côte.....A 9 ×
Petrolia.....C 8 3,518
Petrolia Junc.....C 8 ×
Petry.....M 8 ×
Petworth.....N 5 50
Pevensey.....I 2 ×
Phelps.....×
Phillipsburg.....H 5 100
Phillipsburg, West
.....F 7 100
Phillipston.....×
Philipsville.....O 4 300
Pick.....×
Pickerel.....F 2 ×
Pickerel Lake.....×
Pickerel Landing
Pickerel River.....F 2 ×
Pickering.....I 6 500
Picton.....N 6 3,561
Pike.....P 9 ×
Pike Bay.....E 4 25
Pike Creek.....R 9 150
Pilette Corners.....×
Pine.....L 8 1,500
Pine Dale.....I 5 25
Pine Grove.....H 6 250
Pinehurst.....×
Pinelands.....×
Pinemount.....I 6 100
Pine River.....D 5 ×
Pine Valley.....×
Pinewood.....L 5 ×
Pinkerton.....E 5 150
Pinkerton Station
(Eden Grove).....E 5 150
Piperville.....P 3 ×
Pitt's Ferry.....O 5 ×
Pittston.....Q 1 65
Plantadel.....M 5 400
Plants.....O 4 ×
Plattsville.....E 5 ×
Plantagenet.....Q 2 640
Plantagenet Station.....Q 2 ×
Plathouse.....×
Plattsville.....E 7 500
Plattsville.....O 4 ×
Pleasant.....×
Pleasant Park.....×
Pleasant Point.....J 5 ×
Point Clair.....G 7 ×
Point Edward.....C 8 871
Point Fortune.....H 3 100
Point Pelee.....×
Point Pelee.....M 6 ×
Point Stewart.....×
Point Traverse.....N 6 10
Poland.....N 4 10
Polanski.....×
Polbrook.....L 5 ×
Pomona.....×
Pond Mills.....×
Ponsonby.....G 6 70
Pontypool.....J 6 555
Poole.....F 7 400
Pope.....Q 9 ×
Poole's Resort.....P 5 ×
Poplar.....B 2 165
Poplar Dale.....×
Poplar Hill.....D 8 100
Portarlington.....Q 8 ×
Portland.....Q 8 ×
Port Albert.....F 6 ×
Port Anna.....C 9 25
Port Anson.....×
Port Arthur.....N 9 11,229
Port Bruce.....E 8 ×
Port Burwell.....E 8 200
Port Burwell.....E 8 700
Port Burwell
Junction.....×
Port Carling.....H 3 582
Port Carmen.....×
Port Cockburn.H 3 50
Port Colborne.....I 8 1,624
Port Coldwell
(*Coldwell*).....O 8 32
Port Credit.....H 7 1,300
Port Dalhousie.....I 7 1,172
Port Dover.....G 8 1,158
Port Elgin.....E 5 1,285
Port Elgin Sta.E 5 ×
Port Elmsley.....O 4 200
Porter's Hill.....D 6 15
Port Franks.....D 7 100
Port Grattan.....J 6 100
Port Hope.....K 6 5,089
Port Keewaydin.....×
Port Lambton.....C 8 350
Portland.....O 4 300
Port Lake.....×
Port Lock.....P 9 ×
Port McNicol.....O 8 ×
Port Marshall.....H 8 50
Port Milford.....M 6 ×
Port Nelson.....H 7 100
Port Perry.....I 5 1,115
Port Robinson.....I 8 600
Port Rowan.....G 8 721
Port Royal.....F 8 100
Port Severn.....H 4 ×
Port Sarnia.....H 1 ×
Portsmouth.....N 5 1,786
Port Stanley.....E 8 896
Port Stanton.....×
Port Sydney.....H 3 150
Port Talbot.....E 8 ×
Port Union.....I 6 40
Port Whitby (*Whitby Junction*).....J 6 ×
Potterville.....×
Pottersburg.....I 8 550
Power.....I 2 ×
Powassan.....R 2 ×
Powell.....O 7 20
Power Glen.....×
Powis Corners
(*Halls*).....J 5 150
Prairie Siding.....C 9 50
Pratt Corners.....×
Pratt Siding.....×
Precious Corners
.....K 6 ×
Preneveau.....L 7 25
Prescott.....P 4 2,801
Prescott Junc.....P 4 ×
Presque' Isle.....F 4 100
Presqu'Ile Point
Preston.....G 7 3,883
Prestons.....×
Preston Vale.....O 4 ×
Pretty River Valley
.....G 5 ×
Price's Corner.....H 1 ×
Priceville.....F 5 375
Primrose.....G 5 50
Prince Albert.....J 6 300
Princeton.....F 7 500
Pringle.....×
Pringer.....N 6 50
Prospect.....O 3 100
Prospect Hill.....E 6 50
Prospect Park.J 6 ×
Prosperity.....D 6 ×
Proton Station.....F 5 150
Proulx.....×
Providence Bay C 2 125
Puce.....B 9 57
Pulp Siding.....×
Purbrook.....I 4 ×
Purdy.....L 3 ×
Purple Grove.....D 5 ×
Purple Hill.....J 6 ×
Purple Valley.....E 4 25
Purpleville.....×
Pushuch (*Schaef*)
.....G 7 130
Putnam.....F 8 200

Q

Quadville.....M 3 ×
Quarries.....×
Quartz.....Q 9 ×
Quay.....K 6 ×
Queen Hill.....E 5 25
Queensborough.M 4 250
Queen-Lane.....N 2 ×
Queenston.....I 7 250
Queensville.....I 5 300
Quibell.....×
Quidy.....N 3 ×
Quinn.....C 9 20
Quorn.....M 8 ×

R

Ragged Rapids.....I 4 ×
Raglan.....I 6 150
Raglon.....O 5 50
Rainbow.....H 5 10
Rainham Centre
.....H 8 200
Rainy Lake.....I 2 80
Rainy River.....L 8 1,579
Raith.....N 8 ×
Raleigh.....M 8 ×
Ramo.....I 4 25
Ramo Mission.I 4 ×
Ram's Road.....I 4 20
Ramsay.....×
Ramsey.....×
Ramsey.....Q 9 41
Ramsayville.....×
Randall.....×
Randolph.....H 4 ×
Ranger's.....G 5 100
Rankin.....F 8 ×
Rangs.....×
Rankin.....M 2 100
Ratcliffe.....×
Rathbun.....F 7 ×
Rathbun's Siding
Rathbun.....A 9 ×
Rapid Bear.....×
Rathburn.....I 4 50
Rathburn Station
(*Coulter*).....I 4 200
Ravenna.....I 4 ×
Raven Lake
Raven.....G 5 150
Ravenscliffe.....I 2 ×
Rawdon.....E 5 32
Rawdon.....D 7 403
Ravenswoth.....I 2 100
Rawdon.....L 8 ×
Ray.....×
Raycroft.....N 4 ×
Raymond.....I 2 ×
Raymond.....E 7 50
Reaboro.....J 5 50
Read.....M 5 50
Reading.....G 6 ×
Readman.....I 5 ×
Reb.....M 8 ×
Red.....I 4 25
Redbank.....×
Redbank.....K 5 ×
Redgrave.....I 6 ×
Redgraville.....G 7 50
Redhead.....×
Redinaville.....M 5 200
Red Lake.....C 8 ×
Red Rock.....×
Redwater.....R 2 ×
Red Wing.....G 7 60
Red Wood.....H 5 ×
Reed's Pond.....P 5 50
Reed's Corners.....×
Reeds Mills.....P 5 50
Reedville.....N 5 ×
Rebecca.....×
Redbroth.....H 7 25
Redfern.....N 8 3,816
Redfern Junction
Renton.....G 8 130
Renwick.....G 9 ×
Restonia.....H 2 ×
Reubenstone.....N 5 ×
Rhineland.....F 8 ×
Rhodes.....×
Rib Lake.....×
Riceville.....R 2 ×
Richan.....R 4 ×
Richard's Landing 200
Richardson.....×
Richardson.....G 9 ×
Richardsons Siding
.....O 8 ×
Richmond.....D 8 128
Richmond Hill.I 6 652
Richmond Sta
Ridge.....I 6 ×
Rickwood.....F 7 100
Riddle.....×
Ridgeway.....O 5 ×
Ridge June.....P 5 ×
Ridgeway.....I 8 ×
Rideau Ferry.....×
Rideau Lake.....×
Rideau View.....×
Ridgemount.....I 8 ×
Ridgetown.....D 9 1,264
Ridgeville.....I 8 100
Ridgeway.....I 8 800
Ridley.....D 9 ×
Ridout.....P 9 29
Rifle Ranges.....×
Rimington.....I 4 ×
Rinville.....C 9 ×
Ringwood.....I 6 300
Ripley.....D 5 800
Rogers.....×
Rockmore.....×
Riverdale.....F 6 ×
River Road.....×
River Valley.....×
Riverview.....G 5 ×
Riverview (*Burlington*).....Q 3 ×
Robb.....F 6 ×
Robbins Siding
Robertson.....×
Robertsons Siding
Robinson.....H 5 ×
Robin.....M 5 400
Rob Roy.....G 5 ×
Rochefort.....M 3 ×
Roche's Point.....I 7 ×
Rockcroft.....×
Rockdale.....K 5 ×
Rockdale Tower.....×
Rockfield.....P 5 128
Rockford.....F 5 ×
Rockford.....G 8 150
Rockingham.....M 3 75
Rock Lake.....K 3 ×
Rockland.....Q 2 3,397
Rockland.....P 5 150
Rock Mills.....×
Rockport.....P 5 300
Rockside.....×
Rock Springs.....P 4 50
Rockton.....G 7 800
Rockville.....C 2 ×
Rockwood.....G 6 600
Rocky Inlet.....×
Rocky Saugeen.....×
Roderick.....H 4 ×
Rodgerville.....E 7 ×
Rodney.....D 8 676
Roebuck.....P 4 90
Sand Shore.....×
Saulbek.....×
Saunders.....A 9 2,302
Saugeen.....N 4 ×
Saulnierville.....×
Saulsey.....×
Saxe Sound.....H 3 ×
Saxeville.....D 7 ×
Saughmon.....×
Sarnia.....C 8 9,347
Sarnia Tunnel.....C 8 ×
Sarsfield.....Q 3 50
Saunders Lake.....I 4 10
Saugeen Junction
Sault Sainte Marie
.....P 9 10,986
Sault Sainte Marie
West.....×
Sault Ship Canal.....×
Saville.....×
Savanne.....M 8 300
Scarborough.....I 6 350
Scarborough Junction.....I 6 400
Scarlet Hill.....C 7 ×
Schaef (Pushuch
.....G 7 120
Schepelers.....I 5 30
Schinberg.....H 6 500
Schmidt.....O 5 600
Schneider.....Q 8 ×
Schutt.....×
Science Hill.....E 7 20
Scobie.....×
Scotch Block.....H 6 100
Scotch Corners.O 4 100
Scotch Line.....I 4 25
Scotch Line
Junction.....I 4 100
Scotland.....G 8 500
Scottsville.....E 8 ×
Scott.....I 4 ×
Sea Cliff Park.E 9 ×
Seaforth.....E 7 1,086
Seagraves.....J 5 100
Seagrave.....I 4 ×
Searchmont.....P 9 ×
Seboright.....I 4 100
Sebringville.....E 7 575
Seckerton.....C 8 ×
Seely.....I 2 ×
Seven Bay.....O 5 500
Seven Falls.....R 3 150
Seven.....N 5 250
Severn.....×
Sekin.....H 8 400
Selbyville.....Q 8 ×
Selwood Jc.....Q 8 ×
Septon.....D 9 12
Selwyn.....K 5 100
Serbia.....×
Serena (Coleman
.....I 6 100
Serpent.....×
Serpent.....×
Seskinaka Lake
Severn Bridge.....I 4 300
Severn Falls.....×
Severn River.....H 4 ×
Severn Station.....I 4 ×
Sewell.....×
Sewell.....×
Shady Nook.....M 2 ×
Shakespeare.....E 7 300
Shallow Lake.....E 4 500
Shannock.....N 5 50
Shaddock.....L 4 ×
Shanly.....Q 1 80
Shannon Hill.....H 5 ×
Shannonville.....M 5 450
Shanty Bay
(*Shanty Bay*)
.....H 5 100
Sharbot Lake
(*Sharbot Lake Junction*).....N 4 300
Sharon.....I 5 300
Sharp Corners.....×
Sharpton.....N 5 200
Shawanaga.....G 3 ×
Shawanaga Sta.G 3 ×
Shawbridge.....G 5 ×
Shebeshekong.....G 5 ×
Sheddick.....E 8 300
Shelby.....N 5 ×
Shellbank.....G 7 ×
Shepherdsville.....D 2 ×
Sheppard.....G 5 1,113
Sherbrooke.....×
Sheridan.....H 7 50
Sheridan.....H 7 10
Sherks.....I 8 150
Sherkston.....I 8 100
Sherwood.....I 8 60
Sherwood Spring P 4 ×
Shetland.....D 8 25
Shey's Siding.....I 4 ×
Shiloh.....G 6 50
Shipka.....D 7 100
Shoe Siding
Shirley.....J 6 ×
Shiner Point.....×
Shorts.....P 9 ×
Shoulder.....P 4 ×
Shoulder.....×
Shrigley Corners.....G 9 250
Shrubs.....G 7 ×
Shuniah.....×
Sidney Crossing.L 5 ×
Sigfrid.....×
Silver.....F 4 ×
Silversville.....I 5 ×
Silvan.....I 6 50
Silver Lake
Silver Mountain.M 9 ×
Silver Water.....R 2 25
Simcoe.....G 8 5,227
Simcoe Island.....×
Simpson Junction
Sims.....×
Sin-Jun Pit.....F 2 ×
Sinclairville.....H 7 150
Sine.....L 5 ×
Singhampton.....G 5 500
Singerton.....O 4 50
Sinker.....×
Sinnis Lookout L 5 ×
SA Nations.....G 5 ×
Sixth.....×
Sixteen Mile Corners
Skead Westboro)
.....P 3 3,500
Skerryvore.....×
Skibo.....×
Skipness.....E 4 ×
Skipton.....R 3 150
Slade.....×
Slate Falls.....M 3 ×
Slate River.....×
Slate River Valley
Sleeman.....L 8 ×
Slemmons.....×
Sleswick.....×
Smith Bank.....×
Smithdale.....G 5 ×
Smithfield.....L 6 200
Smith's Falls.....O 4 6,577
Smithville.....H 7 600
Smoky Falls.....×
Snake River.....N 3 200
Snake River Station.....×
N 2 ×
Snelgrove (Snake
River).....O 3 100
Snelgrove.....H 6 200
Snider's Corners.....20
Snowden Corners.....×
Snow Road Sta.N 4 50
Snowville.....C 2 ×
Snyder.....M 4 60
Solma.....J 6 150
Somerville.....M 5 ×
Soleau.....×
South Bay.....C 9 100
Soper.....J 5 50
Scarlton.....O 4 50
Southerna
South Bruce Peninsula.....P 5 1,025
South Augusta P 4 ×
South Bay.....M 6 50
South Bancroft.....×
South Branch.....×
South Cayuga
South Cobourg
Southcott.....H 7 50
South Dummer K 5 ×
South Easa.....I 7 100
South Falls Siding
.....I 4 ×
Southgate.....×
South Indian.....×
South Gloucester
.....P 4 150
South Gower.....P 4 200
South Indian.....Q 3 550
South Lake.....I 6 100
South Lancaster.....I 3 200
South Magnetawan
.....G 5 ×
South March.....P 3 50
South March Junction.....P 3 ×
South Middleland S 2 10
South Mountain.....N 5 100
South Mountain.....Q 4 400
South Osgawa
South Pembroke
.....P 3 583
South Pelham.....×
South Porcupine.....×
South River.....N 5 593
Southwick.....A 9 ×
Southwold Station
.....I 8 100
Southwood.....H 4 ×
South Woodslee.....C 9 400
South Zurich.....I 7 100
Spa Springs.....M 5 ×
Sparrow.....×
Spanish.....C 1 125
Spanish.....×
Spanish Mills.....Q 9 ×
Sparrow Lake.....I 4 ×
Spencer Lake Sta
Junc.....I 4 ×
Spania.....I 8 400
Spencerville.....G 6 20
Spencer.....H 5 25
Spencerville.....P 4 400
Spencerville Station
.....P 4 ×
Spences Br.....G 5 50
Spiers Sports
Sport.....×
Springbank.....P 4 400
Spring Arbor.....E 8 ×
Springbrook.....D 7 25
Spring Bay.....×
Spring Brook.....L 5 150
Springfield.....I 8 492
Springville.....F 8 474
Spruce Hill.....I 8 ×
Spring Hill.....P 3 ×
Springbank.....N 5 315
Springbank.....E 7 200
Springville.....K 5 100
Spurr.....×
Squamdale.....I 3 175
Squaretown.....×
Spruce Hill.....×
Spruce Grove.....×
Spry.....E 4 20
Squire.....×
Stafford.....F 7 100
Stafford.....M 2 1,574
Stanford.....I 8 305
Stanford.....N 9 ×
Stanley.....Q 9 ×
Stanley Beach
Stanley House.....H 3 ×
Stanleydale.....Q 9 ×
Stanley's Corners
.....P 5 ×
Stanley's Mills.....H 6 150
Stanleyville.....O 4 200
Stanton.....I 6 110
Stapleton.....L 5 ×
Stafford.....R 3 ×
Starkville.....J 6 100
Starratt.....H 1 ×
Station.....G 5 1,039
Stella.....H 8 ×
Stevenson.....I 8 ×
Stevensville.....I 8 300
Stewart.....C 9 50
Stewart Bay.....H 2 ×
Stewart Hall.....×
Steeleville.....×
Steeleville Junction
Stevenville.....N 5 100
Stevenson.....I 2 ×
Stewarts.....G 5 ×
Stewart.....I 5 818
Stirling Falls.....I 2 40
Stittsville.....P 3 200
Stobie Mine.....Q 8 ×
Stockdale.....L 5 100
Stone.....M 5 100
Stonebridge.....I 8 ×
Stonecliff.....L 1 25
Stoneleigh.....I 8 ×
Stony Creek (*Stoney Creek*).....H 7 500
Stony Point.....R 9 350
Stonywood.....×
Storm.....I 2 ×
Story.....O 4 ×
Stouffville (*Stouffville Junction*).I 6 1,034
Strabane.....G 7 150
Straders Hill.....Q 4 ×
Straffordville.....F 8 300
Stratka.....Q 9 ×
Strange.....H 6 50
Strangfield.....C 9 ×
Strasburg.....F 7 100
Stratford.....E 7 12,946
Stratford Junc.H 8 ×
Stratford Station
Strathavon.....F 5 50

Strathburn .... D 8 50
Stratheona.....N 5 350
Strathmore .. ... ×
Strathmiira....F 5 20
Strathroy .....D 8 2,821
Stratton.....L 8 ×
Streetsville.....H 6 543
Streetsville Junction.....H 6 500
Stromness.....H 8 150
*Stromness Sta.*H 8 ×
Strong..... ×
Strongville.....H 5 100
Stroud.... ....H 5 200
Struthers..... ×
Sturgeon Bay..H 4 200
Sturgeon Falls H 1-R 9 2,199
Sturgeon Lake.... ×
Sturgeon Junct..J 5 ×
Sucker Lake ..... ×
Sudbury ....F 1 Q 9 4,150
Sudbury Jc...Q 9 ×
Sulphur Mills..... ×
Sulphide..... ×
Sutton ..... ×
Summerhill.... D 6 20
Summerstown..R 3 50
Summerstown Station.....K 3 75
Summerville...H 6 250
Summit..... ×
Summit.....K 6 ×
Summit.....G 7 ×
Sunbury.....Q 5 80
Sunderland.....I 5 500
Sundridge.....I 2 420
Sunnidale.....G 5 ×
Sunnidale Corners G 5 ×
Sunnyside..... ×
Sunshine ..... E 6 ×
Sunstrum.....L 8 ×
Superior Copper Mine..... ×
Superior Junction (or *Lake Superior Junction*)....M 8 ×
Superior Mine Jc. ×
Sutherland ..... ×
Sutherlands..... ×
Sutton West.....I 5 754
Swan.....P 4 ×
Swansea.....I 6 900
Swastika..... ×
Sweaburg.....F 7 100
Sweet's Corners O 5 ×
Swinton Park...F 5 ×
Sydenham..... N 5 600
Sykeston.....C 8 ×
Sylvan .....D 7 50
Sylvan Valley..... ×

T

Tabor.....P 9 ×
Tache Station..M 8 70
Tagwatt.....L 8 ×
Tagwatt..... ×
Talbot.....H 4 ×
Talbot..... ×
Talbotville Royal E 8 200
Tallman's Siding.. ×
Tambling's Corners ×
Tamworth .....N 5 50
Tancred .....D 8 ×
Tangent.... .. P 9 ×
Tannery..... .... ×
Tannery.....I 3 ×
Tannin..... ×
Tansley.....H 7 25
Tapleytown....H 7 50
Tara.....K 5 531
Tarbert.....G 6 25
Tarentorus..... ×
Tarpon..... ×
Tatton.....L 5 ×
Tatlock.....N 3 ×
Tavistock.....J 6 200
Tavistock Junc.F 7 981
*Tavistock Junc.*F 7 ×
Tay..... ×
Taunton.....P 4 150
Tavern.....I 7 50
Taylor.....D 9 ×
Taylor's Siding... ×
Taylorville..... ×
Tecumseh.....B 9 500
Tedmorden.....I 6 2 9
Teeterville.....G 8 350
Tehkummah ..D 2 ×
Telfer.....K 8 ×
Temperanceville H 6 50
Tempo.....E 8 50
Tenby Bay ..... ×
Tennyson.....O 4 40
Terculnus .....C 8 30
Terra Cotta....H 6 150
Terra Nova ....G 5 ×
Teston.....H 6 100
Thamesford.....K 7 630
Thames River...K 8 ×
Thames Road...K 7 ×
Thamesville.....D 9 809
Thedford.....D 7 559
The Gore..... ×
The Grange..... ×
The Grove..... ×
The Gully.....K 6 ×
The Maples....G 6 ×
The Pines..... ×
The Ridge.....L 4 ×
The Slash.....D 2 ×
Thessalon.....P 9 1,915
Thessalon Junction ×
Thessalon Lake
Thistle Crossing..... ×
Thirteenth Rifle Range(Ancaster) G 7 500
Thistle.....F 5 ×
Thistle.....M 2 ×
Thistletown....H 6 154
Thomasburg...M 5 200
Thompsons..... ×
Thompsonville.H 5 150
Thompsonville Station.....H 5 ×
Thorbeke.....Q 9 ×
Thornbury.....G 5 791
Thorncliffe.....C 8 20
Thorndale.....F 7 208
Thornhill.....I 6 850
Thornloe.....M 9 ×
Thornton.....H 8 200
Thornyhurst....C 8 ×
Thorold.....I 7 2,213
Thorpe.....H 8 ×
Thorpe.....N 5 ×
Thousand Islands Junction (Gananoque Junc.)O 5 ×
Throopdown....P 4 25
Thurlow.....M 5 ×
Thwaites.....L 4 ×
Tichborne (*Parham Sta.*)...N 4 ×
Tilbin.....H 4 ×
Tilbury.....C 9 963
Tilbury Station C 9 406
Tilley.....P 5 ×
Tillsonburg....F 8 2,758
Tillsonburg Junction.....F 8 ×
Tilton.....L 5 ×
Tiverton.....R 9 133
Tobermory.....D 3 100
Todmorden.....I 6 2 9
Toledo.....O 4 460
Tolmie..... ×
Tomiko.....R 9 ×
Tomstown..... ×
Topcliff..... ×
Tophet..... ×
Topping.....F 7 2
Torrance..... 50
Torrance.....H 4 20
Tory Hill.....K 4 ×
Totten..... ×
Tottenham.....H 6 517
Towers Siding..I 2 ×
Townsend Centre G 8 107
Toys Hill.....Q 4 ×
Trafalgar .....H 7 50
Trafford.....N 5 ×
Tralee.....F 6 40
Tramore .....M 2 ×
Traverston.....F 5 100
Treadwell.....Q 3 100
Treeside.....F 6 ×
Tremaf..... ×
Trenouths Siding I 1 ×
Trenton.....L 5 3,988
Trenton Junc...L 5 ×
Trent River..... ×
Trent Valley...K 5 ×
Tresayan.....P 4 ×
Trill..... 46
Trinity.....G 7 ×
Tripoli..... ×
Trout Creek R 9-I 2 600
Trout Mills..... ×
Trowbridge.....E 6 250
Troy.....G 7 150
Trudeau.....O 8 ×
Tuam.....H 6 100
Tuffsville.....M 5 150
Tullamore.....H 6 120
Tunnel.....C 8 ×
Tunnel Junc...H 7 ×
Tupperville.....C 8 20
Turbine..... ×
Turin.....D 9 25
Turgoubill..... 58
Turners Station (Aberdeen)...F 5 25
Turnerville (*Bennett*).....C 9 50
Turiff.....L 4 ×
Turtle..... ×
Turtle Lake....H 3 ×
Tutela..... ×
Tweed.....M 5 1,368
Tweedside..... 25
Twelfth Line...C 8 ×
Twin City Jc....N 8 ×
Twin Elm ..... P 3 25
Two Rivers Siding Tyneside.....H 7 50
Tyotown.....R 3 ×
Tyrconnell.....E 8 150
Tyrone.....J 6 300
Tyrrell.....G 5 25

U

Udney.....I 4 ×
Udora.....I 5 250
U. E. Loyalist..... ×
Uffington.....I 4 350
Ufford.....I 3 20
Uniboff.....I 4 200
Ullswater.....I 3 ×
Umfraville.....L 4 50
Unita.....M 8 ×
Underwood.....E 5 800
Unedi..... ×
Ungava..... ×
Union .....E 8 300
Union Creek..... ×
Uniondale..... ×
Union Hall..... ×
Unionville.....I 6 500
Uno Park.....R 9 ×
Uptill.....J 4 100
Uplands.....I 2 ×
Upper..... 15
Uposia.....M 8 ×
Uptergrove.....I 4 100
Ursa.....K 4 ×
Usran..... ×
Utica.....I 6 100
Utopia.....H 5 50
Utterson.....I 3 150
Uttoxeter.....C 8 150
Uxbridge.....I 5 1,438

V

Vachell .....I 5 100
Valens.....G 7 ×
Valentia.....J 5 150
Valetta.....C 9 100
Val Fran ..... ×
Valleytine .....I 5 100
Val Nation..... ×
Valora.....M 8 ×
Valydon.....I 6 ×
Vanbrugh.....M 3 50
Vancamp .....Q 4 75
Vandeer.....F 7 50
Vandelent.....F 5 20
Vandorf .....I 6 150
Vanessa.....G 8 200
Vanessa Sta...G 8 ×
Van Horn.....G 9 ×
Vankleek Hill..P 3 1,577
Vankoughnet...I 4 ×
Vanneck .....F 7 20
Vanslekle..... ×
Vanyback .....H 5 50
Varency .....G 8 125
Varna.....D 7 150
Varney.....F 5 100
Vars .....O 3 300
Vasey .....H 4 100
Vaversour .....I 2 ×
Vellore.....H 6 150
Vennachar.....M 3 ×
Ventnor.....P 4 200
Ventry .....G 5 25
Verdun .....D 5 ×
Vereker 25
Vernation Bay..L 8 25
Vernet.....R 9-G 1 2,000
Vernon.....Q 3 250
Vernonville.....L 6 150
Verona .....N 5 250
Verschoyle .....F 8 20
Vespra.....H 5 ×
Vesta.....E 5 10
Vewe River.....
Vickers.....F 5 12
Victoria..... ×
Victoria.....I 6 ×
Victoria Corners I 5 50
Victoria Harbour H 4 1,616
Victoria Junction J 5 ×
Victoria Mines..E 1 400
Victoria Park (Niagara Falls South).....I 7 1,458
Victoria Road..... 250
Victoria Square..... 300
Vienna .....F 8 332
*Vienna Station*F 8 ×
Vine .....H 5 25
Vinhamma .....G 8 150
Villiers.....K 5 50
Vincent Road..F 4 ×
Vine.....H 5 20
Vinehand .....I 7 75
Vineland Station..... ×
Vinemount..... H 7 ×
Vinette ..... ×
Viney ..... ×
Violet .....N 5 100
Violet Hill..... 25
Virgil.....I 7 150
Virginia.....I 5 25
Vittoria.....G 8 200
Vivian.....I 6 25
Vook Ridges.....I 6 ×
Vosburg.....C 9 ×
Vroomanton ...I 5 200

W

Waba.... .....O 3 50
Wabash.....C 8 10
Wabgoon.....L 8 32
Wabos..... ×
Waddles Mills.E 2 ×
Wade.....K 8 ×
Wagarville .....N 4 ×
Wagram .....F 6 60
Wahnapitae (*Wanapitei*).....F 1 400
*Wahnapitae PitF*1 ×
Wah Tah-Bee..... ×
Waldfleet.....I 8 100
Walkand..... ×
Wako.....M 8 ×
Walch..... ×
Waldemar.....G 6 400
Waldhof .....I 8 ×
Wales.....R 4 350
Walford Station ..... ×
Walkerton.....F 5 2,801
Walkerville.....A 9 3,302
Walkerville Junction..... ×
Wallace.....F 6 ×
Wallaceburg....C 8 3,438
Wallaceburg Sta...... ×
Wallace Point..... ×
Wallacetown...E 8 500
Wallbridge.....M 5 25
Wallenstein.....F 6 50
Waller .....P 3 ×
Walmer .....F 7 50
Walnut.....D 8 ×
Walpole Island..... ×
Walsh .....G 8 100
Walsh Station.G 8 ×
Walsingham Centre F 8 300
Walter's Falls..F 5 150
Walton .....E 6 300
Wanderland..... ×
Wankewin..... ×
Wanstead.....C 8 75
Wanup.....F 1 ×
Warburton.....O 5 ×
Wardsville.... D 8 240
Wareham .....G 5 50
Warina.....R 3 100
Warkworth .....L 5 900
Warminster....H 4 200
Warner .....H 8 20
Warren.... G 1-Q 9 500
Warsaw.....K 5 1,200
Wartburg.....E 7 50
Warwick .....D 8 150
Washago.....I 4 150
Washburn.....O 5 55
Washington.... F 7 250
Waterdown.....H 7 756
*Waterdown Sta.*H 7 ×
Waterfall.....F 1 ×
Waterford.....G 5 1,083
Waterford Junction.....G 8 ×
Waterloo.....F 7 4,460
Waterton.....P 5 75
Watford.....D 8 1,092
Watson.....C 8 ×
Watson's Corners O 4 108
Watson's Siding.I 4 ×
Watterworth.....H 2 ×
Watters n Corners ×
Waubamik.....H 3 ×
Waubaushene..H 4 1,000
Waubewanoa..... ×
Waubuno.....C 8 ×
Waubuno.....F 8 ×
Waudby .....F 5 ×
Waupoos.... N 6 50
Waupoos East..... ×
Waverley .....H 4 800
Wa Wa..... ×
Wawanosh.....C 8 ×
Wawashkesh ..... ×
Wawne awa..... ×
Wayland.....P 9 ×
Wayside .....O 4 ×
Webbwood D 1-O 9 657
Webbwood Sta D 1 ×
Webster..... I 8 ×
Weldmann.....D 8 350
Welf ..... ×
Welseburg.....G 7 100
Welcome.....K 6 100
Weldon.....D 9 ×
Welland.....I 8 5,818
Welland Crossing ×
Welland Junction I 8 100
Welland Port..H 8 300
Wellburn..... ×
Wellers Bay...L 6 ×
Wellesley.....F 7 700
Wellington..... ×
Wellington.... M 6 786
Wellman's Corners E 5 104
Welsh (Glen View) O 4 ×
Wemyss(*Bathurst*) O 4 100
Wendover.....Q 2 250
Wensley.....M 4 ×
Wensley.....N 5 ×
Wesley.....G 5 ×
Wesley Park...I 8 ×
Wesleyville.....K 6 50
Westboro' (*Skead*) P 3 3,500
*West Brantford*G 7 ×
West Brook.....N 5 107
Western Ontario Junction.... M 8 ×
West Essa.....H 5 50
Westfield.....E 6 100
West Flamboro G 7 853
Westford.....E 5 ×
West Fort (Fort William West) N 9 300
West Franklin..... ×
West Gravenhurst I 4 ×
West Grove....H 3 ×
West Guilford .... ×
West Hamilton.... ×
West Hill.....I 6 150
West Huntingdon M 5 160
West Huntley..... ×
West Lake.....M 6 50
West Lorne.... D 8 740
West McGillivray D 7 40
Westmeath.... N 3 200
West Mimico..... ×
Westminster....E 8 ×
Westminster Station (Wilton Grove)..... E 8 ×
West Monckton E 6 ×
West Montrose. F 6 300
Weston.....H 6 1,875
West Osgoode ..P 3 150
Westover .....G 7 150
West Plain.....M 5 ×
West Point.....M 6 ×
Westport.....O 4 803
West Toronto..I 6 12,500
Westwood.....K 5 50
Wexford .....I 6 150
Whalen.....F 7 12
Wharncliffe..... ×
Wheatley.....J 3 350
Wheatley Sta..C 9 ×
Wheeler.....C 8 ×
Whelan Lake...N 3 ×
Whistle Mine..... ×
Whistle Mine Jc. ×
Whitby.....J 6 2,247
Whitby Harbor.J 6 ×
Whitby Junction (Port Whitby).J 6 ×
White.....K 3 ×
White.....N 3 ×
Whitebread Sta. E 8 25
White Church .E 6 100
White Dog Lost... 126
Whitefish...Q 9-F 1 ×
Whitefish.....M 9 ×
Whitehall.....H 3 100
Whitehurst (*Bell*) P 4 65
White Lake.....N 3 200
White Oak..... E 8 25
White River...O 9 100
White River..... 401
White Rose..... 20
Whites.....E 8 300
Whiteside.....H 4 50
Whitestone .....H 2 ×
Whitevale .....I 6 800
Whitewood Grove. ×
Whitfield .....G 5 75
Whitmount ..... ×
Whitney.....K 3 800
Whittington ....G 6 50
Wiarton.....E 4 2,264
Wick Loop.....I 5 ×
Wickliow.....L 6 150
Wickiow.....Q 9 ..
Wick Station...I 5 ×
Wickisteed.....K 3 ×
Widder.....D 7 150
Wilfrid.....K 9 ×
Woolawn .....O 3 ×
Woodbridge.....H 6 507
Woodburn .....H 7 50
Woodford.....F 4 100
Wood Green...D 8 ×
Woodham.....K 7 150
Woodhill.....H 8 40
Woodington..... ×
Woodrow.....M 6 50
Woodsies.....B 5 200
*Woodsies Sta.*K 9 ×
Woodstock.....F 7 3,321
Woodville.....I 5 384
Wooler.....L 5 40
Worthington Eldg ×
Wroxeter.....E 6 366
*Wroxeter Sta.*E 6 ×
Wychwood Park... ×
Wyebridge.....H 4 270
Wycombe.....F 8 27
Wyevale.....H 4 125
Wylie.....L 2 ×
Wylie Station..L 2 ×
Wooming.....C 8 560
Wylton.....E 7 ×
Wyton Station..K 7 25

Y

Yarker.....N 5 400
Yarmouth Centre (*Yarmouth Crossing*).....E 8 170
*Yarmouth Sta.*F 8 150
Yatton.....F 5 50
Wilson's Siding.I 4 ×
Yelleck.....H 1 ×
Yelverton.....J 5 25
Yeovil.....F 5 100
Yoho Island..... ×
Youde.....M 8 ×
Yonge Mills....P 5 ×
Yonges Mills Crossing..... ×
York.....H 3 400
York..... ×
York Mills.....I 6 300
Yorkville.....I 6 ×
Young's Point. K 5 200
Youngsville....F 7 ×

Z

Zadow..... ×
Zaneville.....N 5 ×
Zara.....M 8 ×
Zealand.....N 4 ×
Zenda..... ×
Zephyr.....I 5 ×
*Zephyr Crossing*I 5 ×
Zimmerman....H 7 100
Zion..... ×
Ziska.....I 4 ×
Zorra..... ×
Zurich.....D 7 700
Ont. 4

UPPER ONTARIO

UPPER ONTARIO DISTRICTS

TOWNS

INDEX. POP.

Brunel.....G 6 ✕
Brunerville.....
Brunswick House G 4
Bruce.....
Buck.....D 5 ✕
Bungay.....H 4
Burleigh.....
Burnstown.....G 5 ✕
Burton.....
Bussewell.....H 7
Butternut.....H 4 ✕
Buckhorn.....A 1
Byng Inlet.....H 8 200
Cache Bay.....H 7 889
Cadenhead.....H 7
Cairngorm.....H 6 ✕
Calabogie.....F 7 700
Calvin.....
Camelford.....F 4 ✕
Camp 30.....C 3 ✕
Campbell Sound.....
Campbellford.....B 4 ✕
Camp Ripley.....F 6 ✕
Capreol.....H 7 ✕
Carlow.....F 5 ✕
Carnarvon.....
Carnegie.....C 3 ✕
Carnwith.....G 5 ✕
Carrick.....F 6 ✕
Carson.....
Cartier.....H 7 ✕
Cascade.....B 4 ✕
Cascade Bay.....H 7 ✕
Castle.....
Cavan.....F 7 ✕
Cedar Island.....F 4 ✕
Cedar Lake.....H 7 ✕
Cedar Springs.....
Chapleau.....G 6 1,305
Chapman.....
Charlton.....H 6 ✕
Chartrand Corner.....
Chesterfield.....H 7 550
Chevrier.....F 7 ✕
Chisholm.....H 7 ✕
Clarkson.....H 7 ✕
Clarksburg.....C 5 ✕
Claremont.....F 4 ✕
Clarendon.....D 3 ✕
Clarkson.....H 7 ✕
Cleaverton.....H 4 1,711
Cobalt.....D 5 ✕
Cobourg.....H 4 1,711
Cockburn Island.....
Coe.....G 6 ✕
Colchester.....
Colgan.....
Collingwood.....H 7 100
Comfort.....
Comiskey.....H 7 ✕
Conisby.....H 7 ✕
Connaught.....H 7 ✕
Constance Bay.....
Cookstown.....H 7 ✕
Cordova Mines.....
Corkery.....
Cottam.....
Coulson.....
Cramahe.....
Crediton.....
Creighton Mine.....
Crerar.....H 7 ✕
Crest.....D 5 ✕
Crete.....
Crooks.....H 6 ✕
Cross Lake.....B 5 50
Crown.....
Cumberland.....D 5 ✕
Cutler.....G 7 250
Cyanite.....H 7 ✕
Dack.....G 6 271
Dalton.....F 7 ✕
Dane.....E 5 ✕
Dawn Valley.....H 5 ✕
Dawson.....G 7 2,558
Dean Lake.....G 7 100
Deanesville.....H 7 484
Deaverton.....F 5 18
Deblaton.....
Deer Park.....F 6 ✕
Delmont.....
Delta.....H 5 ✕
Desaulniers.....H 7
Desbarats.....F 7 200
Deseronto.....B 5 262
Devlin.....
Dewar.....
Dill.....
Dillonwe.....B 4 50
Dishkeh.....G 5
Diver.....H 7 ✕
Doherty.....H 7 ✕
Dome Junction.....
Donut.....D 5 ✕
Dorion.....D 5 ✕
Dreifal.....
Driftwood.....H 4 ✕

Dryden.....B 4 715
Dubiun.....
Duluth Junction B 5 ✕
Dunnet.....H 7 ✕
Dunn's Valley.....
Durantaye.....G 5 ✕
Dyers Bay.....H 8 100
Dyson.....B 4 180
Eagle River.....B 4 100
Eau Claire Junction H 6 ✕
Eau Claire.....A 1 ✕
Echo Bay.....H 8 1,0
Echo Lake.....F 7 50
Edison.....B 4 ✕
Edmund.....F 7 200
Edwards Bay.....
Elk Lake.....H 6 ✕
Elm.....D 5 ✕
Elsie.....H 7 20
Emard.....G 7 ✕
Emo.....B 5 ✕
Englehart.....I 6 650
Englishman River.....H 6 ✕
English.....C 4 20
Esker.....G 6 ✕
Espanola.....H 7 ✕
Espanola Junction.....
Evelyn.....H 4 ✕
Exeter.....G 6 ✕
Fairbank.....B 5 ✕
Fairport.....H 4 ✕
Falconbridge.....H 6 ✕
Farewell.....D 3 ✕
Farnham.....
Fenelon.....H 7 ✕
Fenwick.....E 4 ✕
Field.....H 7 ✕
Finmark.....D 5 ✕
Fitzhugh.....D 4 ✕
Fitzwilliam.....G 5 ✕
Flesherton.....H 4 ✕
Flint.....F 3 ✕
Flint.....D 5 ✕
Forest.....H 7 ✕
Forest.....G 5 ✕
Fort Frances.....B 7 1,61
Fort Mattawan 90 ✕
Fort Frederick Lake.....
Fort William.....D 7 16,190
Fort William West and East.....I 5 306
Four Mile.....F 7 ✕
Fox.....C 3 ✕
Foxey.....
Franz.....C 5 ✕
Fraserdale.....G 5 ✕
Frank.....H 7 ✕
Freeman.....F 4 ✕
French River.....H 7 411
French River.....H 7 140
Gananoque.....F 4 ✕
Garden River.....H 4 ✕
Gaudin.....D 4 ✕
Gauthier.....H 6 ✕
Gelert.....B 5 50
Gerrard.....
Gibson Junction H 7 ✕
Gilmour.....D 5 ✕
Gladstone.....G 7 250
Glen Allan.....
Glen Robertson.....G 6 271
Gogama.....H 7 ✕
Gold Rock.....E 4 ✕
Goldwin.....H 7 ✕
Gordon Lake.....
Gore Bay.....G 8 703
Gouldais.....F 3 ✕
Gouldais Bay.....
Gouldais River.....
Gowanlock.....
Gowganda.....H 6 ✕

Gowganda Junction H 6 ✕
Grant.....E 2 ✕
Granite Quarry F 7 ✕
Grassett.....F 5 100
Grassy Narrows.....
Gravel.....E 7 ✕
Green Lake.....C 5 ✕
Great Desert.....
Great Falls.....
Green.....D 3 ✕
Green Bay.....H 8 ✕
Grey.....I 6 ✕
Grief.....D 5 ✕
Grimsthorpe.....
Gurney.....E 7 ✕
Gutenius.....F 5 ✕
Hagar.....H 7 ✕
Hagar Lake.....H 7 ✕
Haileybury.....I 6 3,504
Haileybury Band.....I 6 ✕
Halfway.....
Hanbury.....I 6 ✕
Hanover.....H 7 ✕
Harcourt.....H 7 ✕
Harmony.....
Hart.....G 1 ✕
Harvey.....C 3 ✕
Havilah.....
Hawk Lake.....A 4 ✕
Hearst.....G 4 ✕
Heasip.....I 6 ✕
Heath.....
Hebron Mine.....F 5 ✕
Hearn Mine Junction.....F 5 ✕
Hemlock.....C 5 ✕
Henan.....F 5 ✕
Henry Lake.....G 2 ✕
Herron Bay.....I 5 150
Hespeler.....F 7 ✕
Hillsdale.....I 6 ✕
Hobart.....
Hollow.....
Holy Spring.....
Hollywood.....F 4 ✕
Holtsville.....
Holly Grove.....
Hope.....D 4 ✕
Horsed.....G 4 ✕
Horton.....H 5 ✕
Hotel.....
Howe.....
Howe.....I 5 ✕
Howe Island.....F 4 ✕
Howe Sound.....
Howe Mine Junction.....F 5 ✕
Howcastle.....C 5 ✕
Huron.....F 5 ✕
Huntsville.....G 2 ✕
Huron Bay.....I 5 150
Hughes.....F 7 ✕
Hillsdale.....I 6 ✕
Hillsdale.....
Hillsdale.....
Hillsdale.....

INDEX OF MANITOBA.

MANITOBA.

Area, 73,956 sq. m.

DISTRICTS.

DISTRICT.	INDEX.	POP.
Brandon	J 8	39,734
Dauphin	D 10	13,390
Lisgar	L 14	23,503
Macdonald	J 15	55,888
Marquette	H 7	33,598
Portage la Prairie	I 12	27,944
Provencher	K 19	40,661
Selkirk	F 18	53,164
Souris	L 9	29,049
Winnipeg	J 17	127,988
Total		455,869

TOWNS.

Roman type are Post Offices.
Italic type have no Post Office.
Population not reported.

TOWN.	INDEX.	POP.
Angus	L 8	×
Addingham	I 13	×
Adelphia	L 9	×
Agnew		×
Airdale	I 17	×
Alcester	L 8	×
Alexander	J 8	500
Algar	J 7	×
Altanlea	H 10	×
Alloway	J 8	×
Almasippi	K 14	×
Alpha	I 14	×
Alpine	D 4	×
Altamont	K 13	×
Altona	L 16	450
Amaranth		×
Amer	I 9	×
Andersons	L 9	×
Angusville	G 5	×
Anola	J 19	×
Aqua	I 13	×
Arawana	J 5	×
Arbuckle	L 19	×
Arborg	G 17	×
Arden	I 11	300
Argue	K 7	×
Argyle	I 16	×
[illegible]	I 11	×
[illegible]	I 14	×
[illegible]	L 17	75
Ariss	G 17	×
Arnold	K 13	×
Arona	J 13	×
Arrow River	I 6	×
Arrow River Sta.	I 6	×
Arrowton	I 6	×
Assessippi	G 5	35
Ashbury	J 7	×
Ashdown	K 10	×
Ashern	F 13	×
Ashville	F 8	×
Asylum	J 9	×
Atwell	I 16	×
Aubigny	K 17	×
Austin	J 12	350
Aweme	J 10	×

B

Babcocks	K 13	×
Baden	A 5	×
Badger	K 12	×
Baker	L 6	×
Bagot	J 15	75
Baldur	K 11	450
Balmoral	I 17	200
Balsam Bay	H 19	×
Bannerman	L 9	×
Barding	K 9	×
Bardal	J 4	×
Barnsley	K 14	×
Barr	J 18	×
Barrows Jc.	A 4	×
Basswood	I 8	105
Bates	K 15	×
Beach Junction		×
Beaconsfield	K 12	10
Beaudry	J 16	×
Beaudryville	J 15	×
Beausejour	I 19	847
Beaver	I 12	350
Beaver Rapids	H 4	×
Bede	K 6	×
Bedford Sta.	K 20	×
Belcourt	I 15	149
Belleview	K 6	×
Bellhampton	G 11	×
Belmont	K 10	100
Benard	J 15	×
Bender Hamlet	H 16	×
Benito	D 4	×
Benson	I 10	×
Berens River	B 17	40
Beresford	J 8	125
Bergen	J 17	115
Bergman	L 16	×
Bernice	K 6	×
Berton	I 11	×
Bethany	I 9	×
Beulah	I 6	80
Beverly	K 8	×
Biette	L 5	×
Binney	L 13	×
Binscarth	H 5	400
Birch River	B 5	24
Bird's Hill	J 17	150
Birnie	F 10	×
Birtle	H 5	457
Black River		×
Blossom	J 7	×
Bluff Creek	G 12	×
Bolsseavain	L 8	918
Bonnie Doon	I 15	×
Boultonville		×
Boundary Park	H 18	×
Bowsman River, (*Bowsman*)	G 5	×
Bradburn	K 14	×
Brandreth	J 7	200
Brandon	J 9	13,839
Brandon Hills	J 9	200
Brandon Jc.	J 11	×
Brereton	J 22	×
Brewsterville	G 14	×
Brick Spur	I 17	×
Bridge Creek	I 10	×
Brierwood	J 7	×
Broad Valley	G 16	×
Brokenhead	I 19	×
Brookdale	I 10	180
Broomhill	K 5	×
Brown	L 14	×
Bru	K 14	×
Brunkild	I 7	×
Brunkild	K 16	×
Bruxelles	K 12	×
Buchan	I 20	×
Bull Head		10
Bunclody (or *Bunclouds*)	K 8	×
Burnbank	I 5	×
Burnside	J 13	40
Butler Station	J 4	×

C

Cabot	J 16	×
Cadzow	L 8	×
Caliento	L 19	×
Calrin	I 16	×
Cameron	L 5	×
Camper	F 14	×
Camperville	D 8	×
Canadian Northern Junction	I 12	×
Carberry	J 10	858
Carberry Jc.	I 10	×
Cardale	I 8	×
Cardinal	K 13	×
Carey	K 17	×
Carlowrie	L 18	×
Carnan	K 14	1,271
Carman Jc.	S 17	×
Carnegie	J 8	×
Carrick	L 20	×
Carroll	K 8	100
Carter	J 17	×
Cartwright	L 11	600
Castleavery	F 4	×
Cawder (or The Landing)	I 13	×
Cage	J 12	×
Charlieswood	J 17	×
Chater	J 9	50
Chatfield	G 16	×
Chauncer	K 10	×
Cheadle	L 14	×
Chilton	H 5	×
Chorititz	K 18	×
Christie	J 17	×
Christies	L 17	×
Church	I 7	×
City Spur	I 17	×
Clandeboye	I 18	40
Clan William	H 9	×
Clarkleigh	H 14	×
Clearsprings	K 19	×
Clearwater	L 11	150
Coatstone	L 7	×
Colcleugh		×
Cold Springs	G 14	×
College Spur	J 17	×
Coney	J 13	×
Congreve	K 8	×
Cook's Creek	J 18	×
Copley	L 5	×
Cordova	I 9	×
Corbett	L 6	×
Coulterville	L 5	×
Cowan	C 7	×
Cowdery	G 14	×
Crandell, (*Crandall*)	I 6	200
Cranmer	L 6	×
Creeford	I 9	×
Crescent	K 5	×
Crewe	H 5	×
Cromer	J 5	×
Cromwell	I 19	×
Crystal City	L 12	630
Culross	J 15	×
Culver	J 22	×
Curtis	J 14	×
Cussons		×
Cypress River	L 11	805

D

Dacotah	J 16	×
Dagero	J 23	×
Dalny	L 6	×
Daly	H 5	×
Danvers	H 9	×
Darlingford	L 13	250
Darwin	J 21	×
Dauphin	F 8	2,815
Decker	I 6	×
Deepdale	F 4	×
Deer	J 12	×
Deerfield	E 13	×
Deer Horn	G 14	×
Deerwood	K 13	×
Delean	K 7	40
Deloraine	L 7	808
Delta	I 13	×
Delta Junction	J 14	×
Dempsey	K 7	×
Denbow	K 7	×
Desford	L 9	20
De Wet	L 16	×
Dickens	J 13	×
Dipples	J 16	×
Dulieper		×
Dog Creek	G 13	×
Dominion City	L 17	400
Dott	J 22	×
Douglas Station	J 9	300
Dropmore	F 4	×
Dry River	L 11	×
Dublin Bay		×
Duck Mountain	E 4	×
Dufresne	J 18	×
Dufrost	K 17	×
Dugald	J 18	×
Dunallen	L 8	×
Dunara	I 17	×
Dundee	J 18	×
Dunn	J 14	×
Dunrea	K 9	×
Dunston	L 14	10
Durban	D 4	×
Dynevor	I 18	×

E

East Bay	F 10	×
East Selkirk	I 18	600
Ebor	J 5	70
Eden	H 10	×
Edrans	H 11	45
Edwards Point (or *Vivian*)	J 19	×
Edwin	J 13	×
Elgin	K 8	×
Elie	J 15	×
Elkhorn	J 5	574
Elliotts	K 9	×
Elma	J 21	×
Elm Creek	K 15	400
Elm Grove	J 18	×
Elm Valley	J 5	×
Elphinstone	H 8	×
Elton	J 9	×
Elva	L 5	100
Emerson	L 17	1,093
Emerson Jc.	L 17	×
Endcliffe	G 4	×
Enterprise	L 10	×
Ericldoune		×
Erickson	H 9	×
Eriksdale	G 14	×
Erinview	H 16	×
Erinview Sta.	I 16	×
Ethelbert	K 7	×
Ewart	K 5	×
Exira	J 12	×

F

Fairburn	L 9	×
Fairfax	K 8	×
Fairford	E 13	25
Fairhall	L 10	×
Fairview	J 10	×
Faunystelle	J 15	200
Ferniton	J 17	×
Findlay	K 6	25
Findlay Crossing	K 6	×
Firdale	J 11	×
Fisher Branch		×
Fisher River	E 16	30
Fishers	C 6	×
Fisherton		×
Fishing River	E 8	×
Flee Island	I 14	×
Floors	I 8	×
Foley	H 17	×
Fork River	K 8	×
Forrest Station	J 9	50
Fort Alexander	H 20	×
Fort Ellice	H 5	6
Fort Garry, (Lower Ft. Garry)	I 18	150
Fortier	J 15	×
Fort Rouge	J 17	×
Fort Whyte	J 17	×
Foxwarren	H 5	175
Frannes	G 17	×
Franklin	I 10	200
Fredeshall	I 17	×
Fulton	I 13	×

G

Gardenton	L 19	×
Garland	E 7	×
Garson	I 18	×
Garson Quarry	I 18	×
Gateside	J 12	×
Gautier Junction	I 8	×
Generating Sta.	I 22	×
Genest	I 13	×
Gervais	J 14	×
Geyser	G 17	×
Gilbert Plains	F 7	542
Gilolo	J 18	×
Gimli	H 18	496
Giroux	K 19	×
Gladstone	I 12	782
Glenboro	K 11	600
Glenora	H 11	×
Glencliff	H 11	×
Glencross	L 14	×
Glendale	I 10	×
Glendale Sta.	I 10	×
Glendinning	L 10	×
Glenella	H 11	×
Glen Elmo		×
Glenforsa	H 7	93
Glenforsa	H 7	×
Glenifer	G 5	×
Glenlea	K 17	×
Glenlea Station	K 17	×
Glenlyon	F 7	×
Glenora	L 11	×
Glossup	I 8	×
Golden Stream	I 12	×
Gonor	I 18	×
Gonor Station	I 18	×
Goodlands	L 7	150
Gopher	K 14	×
Gordon	J 17	×
Graham	K 15	×
Grande Clairiere		×
Grande Pointe	K 7	×
Grande Pointe	J 16	×
Grande Pointe Station	J 17	×
Grand Trunk Pacific Junction		×
Grand View	F 6	637
Grange	K 11	×
Grass River	H 11	×
Gravel Pit Spur	L 22	×
Gray	K 14	×
Graysville		×
Great Northern Junction	L 17	×
Greenland	K 18	×
Green Ridge	L 18	×
Greenway	K 11	×
Gregg	J 11	×
Gretna	L 16	519
Griswold	J 7	300
Grosse Isle	J 16	×
Gruber	E 9	×
Grund	K 11	×
Grunthal	K 18	×
Gunton	J 17	250
Gypsumville	E 13	×
Gypsumville Station	D 13	×

H

Hannel	I 10	×
Halbstadt	L 16	×
Hallock		×
Halloran	I 10	×
Halstead	F 7	×
Halton		×
Hamiota	I 7	565
Hamrlik	G 16	×
Hanlon	I 16	×
Harbor	L 12	×
Harding	J 7	50
Hargrave	J 5	50
Hargrave	L 26	×
Harington	C 4	×
Harperville	H 15	×
Harrowby	G 5	60
Harte Station	J 10	×
Hartney	K 7	623
Hartney Jc.	K 10	×
Haskett	L 15	×
Hayfield	J 8	15
Hayfield Station	J 8	×
Haywood	K 14	×
Hazel	I 20	×
Hazelridge (or Klondyke)	J 19	75
Headingly	J 16	332
Headingly	J 16	×
Hesslip Station	K 8	×
Hebron	K 8	×
Hecla	F 19	×
High Bluff	I 14	62
Hilbre	E 13	×
Hilltop	H 9	×
Hillview	J 7	30
Hilton	K 10	50
Hnausa	G 18	×
Hochfeld	K 18	×
Hochstadt	K 18	100
Hector	J 21	×
Holland	K 12	361
Hollywood	H 12	×
Holmes		×
Hophfield	L 10	200
Homewood	K 15	×
Hope Farm	L 17	×
Horndean	L 16	×
Hove	H 15	×
Howden	I 10	×
Huddlestone	I 14	×
Hugo	I 12	×
Hummerston	I 11	×
Hun's Valley	H 10	×
Hurwicke	H 18	×
Hyde Park	K 13	×
Hyder	L 9	×

I

Icelandic River	G 18	×
Ideal	H 15	×
Indian Ford	J 13	×
Indian Springs	K 12	×
Ingelow	J 10	25
Ingleside	J 15	×
Inkster		×
International Boundary	L 22	×
International Boundary	L 9	×
Inwood	H 16	×
Ipswich	H 7	542
Isabella	I 6	×
Isabella Sta.	I 6	×
Isafold	H 12	×
Isle des Chenes	J 18	×
Ivan	J 6	×

J

Jadek Spur	G 17	×
Janow	J 21	×
Johnston	H 5	×
Jordan	K 14	×
Julius	I 20	×
Justice	J 9	50

K

Kaleida	L 13	×
Kane	K 15	×
Katrime	I 12	×
Kawende		×
Keld		×
Kelloe	H 6	150
Kelwood	H 10	×
Kemnay	J 8	25
Kenage	J 5	×
Kenton	J 7	130
Kenville	C 4	×
Keyes	I 11	50
Killarney	L 10	1,010
King Edward		×
Kingsley	L 12	×
Kinosota	G 12	×
Kinshella	J 9	×
Kipligun	I 18	×
Kirkella	I 4	50
Kirkfield Park	L 22	×
Kirkness		×
Kleefeld	K 18	×
Klondyke (or *Hazelridge*)	J 19	×
Knox	J 9	×
Komarno	H 17	50
Kreuzberg	H 17	×
Kronsgart	L 15	×

L

La Broquerie	K 19	×
Lac du Bonnet	I 20	700
Ladysmith	J 12	×
Ladywood	I 19	×
Lake	I 17	×
Lake Francois	I 15	×
Lake Frances Station	I 15	×
Lakeland	I 12	×
Lauder	K 12	×
Laugruth	H 13	×
Langvale	K 9	×
Largs	I 9	×
Lariviere	L 18	250
La Rochelle	L 18	×
La Salle	J 17	100
Lauder	K 7	200
Laurier	G 10	×
Lavendham	J 12	×
Lavinia	I 7	×
Layland	J 14	×
Lazare	H 5	50
Leary	K 13	×
Lee	J 7	×
Leifur	G 10	×
Leighton	L 7	×
Lena	L 10	×
Lenore	J 6	150
Leon	J 9	×
Letellier	L 17	289
Levine	J 8	×
Lewis	J 20	×
Libau	I 18	×
Lidford	H 5	×
Lidstone	C 5	×
Lillesve		×
Lillyfield	I 17	×
Lily Bay	G 14	×
Linfrathen	K 14	×
Loch Monar	H 16	×
Lockport		×
Lockport, (St. Andrews)	I 18	1,767
Logoch	I 17	×
Lone Tree	H 6	×
Longburn	I 13	×
Lorette	J 18	30
Loretto	J 18	616
Lothair	J 8	×
Louise	L 10	×
Louise Bridge		×
Lowe Farm	I 16	×
Lower Fort Garry, (*Fort Garry*)	I 18	150
Lucas	I 6	25
Lundar	G 14	×
Lydiatt	I 19	×
Lyleton	L 5	150
Lyleton	L 5	×
Lynch	I 4	×

M

McArthur	J 13	×
McAuley	I 4	150
McCuskills	I 12	×
McConnell	I 7	×
McCreary	G 10	×
McCreary Jc.	G 10	×
McKelvie	J 8	×
McKenzie	L 12	×
McLean Siding	I 4	×
McTavish	K 16	×
Macdonald	I 13	50
MacGregor	J 12	640
Madford	J 9	×
Mafeking	I 5	×
Magnet		×
Magnus	J 14	×
Makaroff	E 4	×
Makinak	G 10	×
Malonton	H 17	×
Manda	J 5	40
Manigotagan	F 20	×
Manitoba House	G 12	×
Manlton	L 13	639
Manson	I 4	×
Maon	J 6	×
Maples	J 6	×
Marchand	K 19	×
Marconi	J 17	×
Margaret	K 9	×
Marlapolis, (*Marriapolis*)	K 12	×
Markland	H 15	×
Marney	I 8	35
Marquette	I 15	150
Marringhurst	L 11	×
Martinville	J 9	×
Mary Hill	H 14	×
Maskawata	J 7	5
Mather	L 11	200
Mathew	H 18	×
Mayfeld Sta.	L 12	×
Mayne	J 8	×
Meadow Lea	I 15	20
Meadows	I 16	50
Meadowvale	J 18	×
Medora Station	L 6	250
Meharry	F 6	×
Meklwin	I 11	×
Melbourne	J 11	×
Melita	L 6	690
Melrose	I 18	×
Melton	F 9	×
Menisino	L 20	×
Mentelth	K 7	40
Mentmore	I 10	×
Menzie	H 7	×
Merle	J 8	×
Merridale	F 5	×
Methven	K 9	50
Methven Jc.	K 9	×
Methven & Brandon Junction	J 9	×
Miami	K 14	×
Middle Church	J 17	×
Mill Brook	J 18	15
Mill Creek	J 15	×
Million	F 10	×
Millwood	G 5	×
Milner	I 20	×
Milo	K 10	×
Miniota	I 5	250
Minitonas	C 8	×
Minnar	K 9	×
Minnedosa	I 9	1,483
Minnewakan	G 14	×
Minto	K 8	×
Moline	I 8	×
Moline Station	I 8	×
Molson	I 20	100
Monumintro	J 19	×
Moore	J 17	×
Moorepark	I 10	50
Mooseborn	F 13	×
Moose Horn	D 7	×
Morden	F 13	×
Morris	K 16	1,150
Morris Lake	H 16	598
Mountain Gap	F 6	×
Mountain Road	I 10	×
Mount Royal	J 17	×
Mowbray	L 13	100
Moyra	K 16	×
Mulrihill	G 14	×
Munroe	I 10	×
Murchison	H 9	×
Murray Park	J 17	×
Myra	I 8	×
Myrtle	K 15	×

N

Napinka	L 6	326
Naples	L 7	×
Narin	J 18	×
Neelin	L 11	×
Neepawa	I 10	1,863
Neepawa Jc.	I 12	×
Nes	G 18	×
Nesbitt	K 9	150
Nettly Lake, (*Netley*)	H 18	×
Neveton	G 16	×
Newdale	H 8	200
Newstead	K 8	×
New Sydenham		×
Newton	J 14	×
Ninette	K 10	×
Ninga	L 9	350
Niverville	K 17	300
Norvale	G 10	×
Norman	I 7	×
Norquay	J 19	×
Norris Lake		×
North Transcona	J 18	×
North Junction	F 8	×
North Star	L 14	×
North Transcona	J 18	×
Norwood Grove		×
Notre-Dame de Lourdes	K 13	442
Nowa	B 5	×

O

Oak Bank	J 18	150
Oak Bank Sta.	J 18	×
Oak Bluff	J 13	×
Oak Bluff Sta.	J 16	×
Oakbrae	E 9	×
Oakburn	H 6	25
Oak Hammock	I 7	×
Oak Lake	J 7	419
Oakland	I 14	×
Oakner	I 7	7
Oaknook	F 7	×
Oberon	H 14	25
Oak Point Jc.	I 17	×
Oak River	I 7	200
Oak River Sta.	I 7	×
Oakville	J 14	×
Ochre River	F 9	×
Ogilvie Station	I 11	×
Olha	H 7	×
Olive	J 12	15
Onah	J 10	×
Onslop	K 9	×
Opawaka	L 14	×
Ophir	J 23	×
Opa	I 17	×
Orrville	I 10	×
Orrwold	I 6	×
Osborne Sta.	K 16	×
Oswald	I 16	×
Otterburne	K 17	300
Otto	H 15	×
Overstone	L 18	×
Owoju	J 7	×

P

Pacific Junction		×
Paddington	J 17	×
Page	K 7	×
Panser	J 11	×
Parkdale, (*Parkview*)	I 17	×
Parlmount	J 18	×
Paskoy		×
Paulson	F 9	×
Pelican Rapids		81
Pemican Island		×
Penalunia	J 3	30
Penrith	I 6	×
Petrel	J 10	25
Pettaplece	I 8	×
Pierson	L 5	300
Pigeon Bluff	I 18	×
Pigeon Lake	J 16	176
Pilot Mound	L 12	458
Pinawa	I 21	×
Pine Creek	I 12	×
Pine Ridge	J 18	×
Pine River Sta.	D 7	×
Pine Valley	L 21	×
Pine View	G 14	×
Piney	L 21	×
Pipestone	K 6	200
Pilkeby	I 7	×
Pleasant Home	I 17	×
Pleasant Point	J 11	×
Plumas	I 11	×
Plum Coulee	L 15	380
Plumpton	J 14	×
Pomeroy	K 14	×
Ponemah	H 18	×
Pope	I 6	25
Poplar Park	I 18	×
Poplar Point	I 15	246
Portage Jc.	J 17	×
Portage la Prairie	J 14	5,892
Powell	A 4	×
Prairie Grove	J 18	×
Pratt	J 12	×
Pretoria	D 4	×
Purple Ridge	H 10	×
Purves	L 12	30

Q

Quadra	I 6	×
Queens Valley	J 19	×

R

Rabbit Point	G 14	22
Radway	H 15	×
Ralston	J 7	×
Ranchvale	G 6	×
Rapid City	I 8	580
Rateau		×
Rathwell	K 18	250
Rattray	J 8	×
Reg	I 6	×
Reaburn	I 15	20
Reaper	J 5	×
Reids	K 9	×
Reinland	L 15	×
Rembrandt	G 17	×
Rennie	J 22	30
Reston	K 5	416
Reykjavik		×
Rhodes	L 9	×
Richer	K 19	×
Richland	J 19	×
Ridgely	I 17	×
Ridgeville	L 18	×
Ridgeway, (*Ragnold*)	I 18	×
Riding Mountain	H 10	×
Riel		×
Riordan	L 17	×
Ritchot	J 17	×
Riverdale	I 9	×
Rivers	I 8	950
Robinson Spur	H 18	×
Roblin	F 4	×
Rock Spur	I 17	×
Rockwood	I 17	×
Rodeo	J 7	×
Roland	K 15	433
Rolling River	H 8	×
Rosa	L 18	×
Rosebank	K 14	×
Rosehill	J 12	×
Roseisle	K 13	×
Roseland	J 8	×
Rosenfeld	L 16	200
Rosenort	K 16	×
Rosewood	J 18	×
Roskeen	H 10	×
Rossburn	[illegible]	50
Rossburn Jc.	I 10	×
Rosendale	J 13	×
Rosser	J 16	100
Rounthwaite	K 9	45
Routledge	J 6	×
Rudward	L 13	×
Rufford	I 9	×
Rugby Jc.	J 17	×
Russell	G 5	562
Ruth	K 6	×
Rutherford	I 11	×
Ryanton		×

S

Saint Adelard	H 16	×
Saint Adolphe	J 17	×
Saint Alphonse	K 11	×
Saint Ambroise	I 14	×
Saint Andrews, (*Lockport*)	I 18	2,207
Saint Boniface	J 17	7,483
Saint Boniface Transfer	J 17	84
Saint Charles	J 17	669
Saint Charles	J 17	×
Saint Claude	K 13	250
Saint Daniel	K 14	×
Saint Agathe	K 17	834
Sainte Amelie	G 10	×
Sainte Anne des Chenes	J 19	30
Sainte Anne des Chenes Sta.	J 19	×
Sainte Elizabeth	K 17	×
Sainte Rose du Lac	F 10	×
Saint Eustache	J 15	×
Saint Francois Xavier	J 16	732
Saint George	H 20	×
Saint James	J 17	1,055
Saint Jean Baptiste	L 17	600
Saint Joseph	L 16	×
Saint Laurent	H 15	581
Saint Lazare	H 5	×
Saint Leon	K 13	80
Saint Louis Gulibert	L 8	×
Saint Malo	L 18	300
Saint Marks	I 14	×
Saint Martin	D 18	×
Saint Norbert	J 17	1,448
Saint Norbert Jc.	J 17	×
Saint Queens	I 17	×
Saint Pie	L 17	16
Saint Pierre	K 18	10
Saint Raymond	K 19	×
Saint Vital	J 17	98
Saldo	I 19	×
Saltel	J 19	×
Sandilands	L 20	×
Sand Pit	I 16	×
Sandridge	H 16	×
Sandy Bay	H 13	×
Sandy Hook	H 18	×
Sandy Lake	H 8	×
Sanford	K 16	×
Sapotaweyak	I 18	×
Sarto	K 1	×
Scandinavia	H 9	×
Scanterbury	H 19	×
Scarth	J 6	×
Schultzer Jc.	K 7	×
Sclater	D 4	×
Scotch Bay	G 13	×
Scotts Spur	G 17	×
Seamo	H 15	×
SeebURN	G 5	×
Seech		×
Selkirk	I 18	2,977
Selkirk Jc.	I 18	×
Sewell	J 10	60
Shadeland	L 14	×
Shamawan	K 17	×
Shellmouth	G 4	100
Shelley	J 20	×
Shepparduville	K 8	20
Sherlock	L 13	×
Shevlin	F 5	×
Shilo	J 9	×
Shiperlay	J 15	×
Shoal Lake	H 7	591
Shortdale	F 5	×
Siding	I 13	×
Sidney	J 11	250
Sifton	E 8	×
Sifton Junction	E 8	×
Siglunes	G 12	×
Silver Plains	K 17	×
Silver Spur	G 17	×
Silverton Sta.	G 5	×
Sinclair Station	K 5	125
Sinnet	I 19	×
Skalholt	K 11	×
Smith Hill	L 10	×
Smiths	K 16	×
Snake Island		×
Snow Flake	L 13	100
Snow Flake Station	L 13	×
Snyders Siding	F 7	×
Solsgirth	H 6	100
Somerset	K 13	×
Sourris	E 9	1,854
Sourisford	L 5	×
South Junction	L 21	×
Sperling	K 15	×
Spion Kop	H 15	×
Sprague	L 23	×
Springbank	J 18	25
Springhill	I 10	×
Springhurst	I 10	×
Springstein	J 16	×
Spruce Creek	F 8	×
Spruce Island		×
Spurgrave	L 20	×
Starbuck	J 16	400
Steinbach	K 18	80
Stephenfield	K 14	×
Stockport	L 17	×
Stockton Sta.	K 10	150
Stonewall	I 17	1,005
Stony Hill	G 15	×
Stony Mountain	I 17	450
Strathclair Sta.	H 7	300
Strathewen	I 16	×
Street	F 6	×
Stuarthurn	L 18	×
Stuarburn	L 19	×
Sturgeon Creek		×
Sundown	L 20	×
Sunville		×
Surrey	K 17	×
Swan Lake	K 12	×
Swan River	C 5	574
Sydenham	J 14	×

T

Tamarisk	F 7	×
Telford	J 22	×
Tenby	H 11	×
Terence	J 8	×
Teulon	H 17	500
Thalberg	H 19	×
The Landing (or *Cardor*)	I 13	×
Thunder Hill	D 4	×
Thunder Hill Junction	C 5	×
Tiger Hills	K 10	×
Tilston	[illegible]	×
Tolstoi	L 15	×
Tologan	I 13	×
Tologan Jc.	I 13	×
Totonka	I 8	×
Touraine Aides	E 10	×
Towline	I 14	×
Transcona	J 18	×
Tranter	G 13	×
Treat	I 5	×
Treesbank	K 10	×
Treherne	K 12	700
Tumbell	F 4	×
Turtle Mountain	L 8	×
Turtle River	F 10	×
Two Creeks	I 5	×
Tyndall	I 19	600

U

Umatilla	F 7	×
Underhill	K 7	×
Union Point	K 17	×
Uno	I 5	×

V

Valley River	F 8	×
Vannes	G 15	×
Varcoe	I 9	×
Vassar	L 21	×
Velma	L 12	×
Venlaw	F 7	×
Vestfold	H 15	×
Victor	H 4	×
Victoria Beach	G 19	×
Victoria Park	I 18	500

INDEX OF SASKATCHEWAN.

SASKATCHEWAN

Area, 227,227 sq. miles.

DISTRICTS.

DIST.	INDEX.	POP.
Assiniboia	O 15	42,556
Battleford	H 4	45,054
Humboldt	K 10	52,113
Mackenzie	J 15	40,558
Moose Jaw	N 6	87,160
Prince Albert	G 11	36,192
Qu'Appelle	N 15	85,569
Regina	N 12	68,033
Saltcoats	M 14	28,695
Saskatoon	J 7	51,422
Total		487,892

TOWNS.

Roman type are Post Offices.
Italic type have no Post Office.
× Population not reported.

TOWN.	INDEX.	POP.
Abbnott	J 2	×
Abbott	P 12	×
Aberdeen	J 8	240
Aberfeldy	H 1	×
Abernethy	M 14	273
Ada	N 8	×
Adair	N 14	×
[illegible]	I 8	×
[illegible]	J 2	73
[illegible]	[illegible]	×
[illegible]	N 5	×
[illegible]	L 7	×
[illegible]	P 16	282
[illegible]	M 11	×
[illegible]	I 6	×
[illegible]	H 7	×
[illegible]	L 5	×
[illegible]	P 17	×
[illegible]	K 8	139
[illegible]	N 11	×
[illegible]	I 1	175
[illegible]	I 8	×
[illegible]	K 10	×
[illegible]	I 7	×
[illegible]	I 7	×
[illegible]	I 11	×
[illegible]	N 10	×
Antelope	N 4	×
Antler	O 17	133
Arcadia	J 16	×
Arcola	M 12	×
Arlingfield	H 13	×
Armory	L 12	×
Arnott	K 3	×
Arthur	N 9	×
Asquith	O 15	794
Ardath	K 6	×
Arkenneth	[illegible]	×
Arthurs	N 11	×
Archer	M 6	×
Arrington Beach	L 10	×
Armilla	[illegible]	×
Arran	K 17	×
Arcola	N 6	×
Artland	I 1	6
Ashford	K 2	×
[illegible]	J 2	×
[illegible]	I 6	200
[illegible]	O 2	×
[illegible]	I 16	×
[illegible]	J 15	×
[illegible]	[illegible]	×
[illegible]	N 16	×
Auburnton	P 16	×
Audrey	P 17	×
Austinville	[illegible]	×
Autoroad	[illegible]	×
Avebury	H 7	×
Avonhurst	M 12	×
Avonhurst Sta.	M 12	×
Avonlea	N 10	×
Aylesbury	M 9	72

B

Badgerdale	K 15	×
Bagley	[illegible]	81
Balfour	N 10	×
Balcarres	M 13	348
Balgonie	N 12	368
Baliol	J 2	×
Baljennie	I 5	×
Bangor	M 16	100
Barnock	I 14	×
Barnes	N 14	25
Barrier Lake	J 12	×
Barrows	I 18	×
Bateman	[illegible]	×
Belmont	O 2	75
Battle Creek	P 1	×
Battleford	I 4	1,381
Battleford Jc.	I 4	×
Battle Valley	H 1	×
Battersea	N 4	×
Bayelaw	M 17	×
Beadle	L 2	×
Beatty	I 11	×
Beauchamp	J 11	×
Beaver Dale	L 15	×
Beckenham	L 13	×
Bedfordville	[illegible]	×
Bedmin	G 7	×
Bekevar	N 15	×
Belanger	O 2	×
Belbeck	N 9	×
Bellegarde	O 17	×
Belle Plaine	N 10	82
Bellfields	O 5	×
Bender	N 15	45
Bengough	P 10	×
Beresina	M 17	×
Bernard	M 6	×
Bertdale	K 13	×
Bessie	N 9	×
Bethune	M 10	×
Beverley Sta.	N 5	×
Bienfait	P 15	100
Bigford	N 6	×
Bigger	J 5	315
Big Muddy	[illegible]	×
Big Quill	K 12	×
Big River	O 6	516
Big Stick Lake	[illegible]	×
Birch Creek	K 13	×
Birch Hills	I 7	145
Birdview	K 6	×
Birdview Sta.	K 6	×
Birling	H 13	×
Birmingham	M 15	×
Bjorkdale	[illegible]	×
Blackwood	M 14	×
Bladworth	L 8	164
Blaine Lake	I 7	×
Blairville	[illegible]	×
Blewett	P 14	×
Blucher	J 8	×
Blue Hill	N 10	×
Blumenhof	N 5	×
Bog End	J 11	×
Bloharm	N 9	75
Bolleuhurst	M 7	×
Bond	J 14	×
Bone Creek	[illegible]	×
Bonne Madone	I 5	×
Bonnie View	L 9	×
Bonvouloir	O 8	×
Borden	J 6	96
Bourdarvis	P 15	×
Botany	L 6	×
Bounty	L 6	59
Bourgogne	[illegible]	×
Boutin	H 6	×
Bouvier	[illegible]	×
Brada	I 4	×
Bradwell	K 8	200
Brancepeth (or *Branspeth*)	I 10	×
Bratt Lake	N 11	×
Bratton	L 6	×
Bredenbury	M 16	102
Breese	P 5	×
Bremen	J 9	×
Bresaylor	L 3	21
Brewer	M 15	5
Bridgeford	M 8	200
Briercrest	N 10	×
Brightholme	H 8	×
Brithdir	J 10	×
Broadacres	J 3	×
Broadview	N 15	702
Brock	L 3	117
Brocklington	H 11	×
Brockton (or *St. Alderyn Sta.*)	L 7	130
Brombury	L 13	×
Bromhead	P 13	×
Brooking	P 12	×
Brookside	N 16	×
Brown	M 11	×
Brough	O 13	×
Browning	P 15	×
Brownlee	M 8	171
Bruno	J 10	87
Bryant	P 14	×
Bryceton	M 7	×
Bucebeach	I 2	×
Buchanan	K 15	228
Buckland	H 9	×
Buffalo Plains	O 15	×
Buffalo River	[illegible]	126
Bulyea	M 11	117
Buncesville	L 17	×
Bunglass	L 13	×
Burgess	K 16	×
Burnham	N 6	×
Burr	J 10	×
Burradon	O 6	×
Burrows	N 16	×
Butterton	L 11	×
Buttress	N 9	×
Byer	P 1	×

C

Cabri	M 4	×
Cactus	[illegible]	×
Cadillac	[illegible]	×
Caesarea	O 17	×
Cairnmount	N 17	×
Calder	L 17	60
Calna	M 12	×
Camberley	I 7	×
Cana	M 3	×
Canadian Nor. Jc.	[illegible]	×
Cannanea	O 6	×
Candahar (or *Kandahar*)	K 12	×
Candlac Sta.	N 4	30
Cando	J 4	×
Cannington Manor	O 16	60
Canoe Lake	[illegible]	99
Canora	K 16	435
Carcross	P 17	×
Cantaur	N 4	×
Cantyre	H 17	×
Canuck	[illegible]	×
Capital	[illegible]	×
Carbon	O 2	×
Carlevale	P 17	189
Carisberg	N 15	×
Carlton	I 8	×
Carlyle	O 16	358
Carlyle	O 16	×
Carmel Station	I 10	×
Carmichael	N 3	×
Carnduff	P 17	469
Carnoustie	N 17	×
Carrot	N 9	222
Carlignan	O 7	×
Castlewood	J 4	×
Cateville	[illegible]	×
Cavalier	H 3	×
Celtic	H 16	×
Cecil	H 10	×
Cedoux	O 18	×
Cedoux Sta.	O 13	×
Ceepee	J 6	×
Celtic	M 13	×
Central Butte	M 7	×
Ceylon Station	P 11	×
Chagoness	[illegible]	×
Chamberlain	M 9	71
Chamberlin	I 5	×
Chandler	P 14	×
Chaplin	N 7	69
Charlotte	[illegible]	×
Charlton	[illegible]	×
Chellwood	I 7	×
Chemong	H 16	×
Cherling	N 14	×
Cheviot	J 7	×
Chippman	C 2	×
Chrysler	[illegible]	×
Chinnechbridge	M 17	90
Clair	J 12	×
Clapton	L 11	×
Clarkboro	J 8	×
Clark's Crossing	J 7	×
Clavet	J 8	87
Claydon	[illegible]	×
Clearfield	P 12	×
Clear Lake	[illegible]	45
Clemfort	[illegible]	×
Clelwyn	M 2	×
Clonmel	[illegible]	×
Clouston	H 9	×
Clova	L 17	×
Cloverley	C 3	×
Cobalt	M 16	×
Cobleigh	J 3	93
Cochery	[illegible]	×
Coderre	[illegible]	×
Cocaine	K 16	×
Coldbrook	K 2	×
Colfax	O 13	×
Colgate	P 13	93
Collins	[illegible]	×
Colmer	M 14	×
Colonsay	K 9	95
Comeau	L 7	×
Condie	M 11	×
Conquest	L 6	×
Coothalt	N 17	×
Corlander	[illegible]	×
Corinne	N 11	50
Cory	J 7	×
Cosynook	I 1	×
Cote (Saint Philips)	L 17	×
Cotham	M 15	×
Cotton	M 13	×
Cottonwood	M 10	×
Coulee	O 1	×
Council	P 17	×
Courval	N 8	×
Covington	P 14	×
Cowper	O 16	×
Coxby	H 10	×
Craiglands	[illegible]	×
Craik	L 9	455
Cramersburg	I 8	×
Crane Creek	J 4	×
Crane Lake	N 2	35
Crane Valley	L 18	×
Craven	M 11	74
Craven Jc.	M 11	×
Crayland	K 6	×
Creek Bend	[illegible]	×
Creekfield	K 5	×
Creelman	O 14	100
Crescent Hill	I 10	×
Crescent Lake	M 16	83
Crestwyn	N 9	×
Croensvale	[illegible]	×
Croftdale	[illegible]	×
Crooked River	I 13	×
Cross	O 2	×
Crosswoods	L 12	×
Crosthwaite	L 13	×
Cruwell	H 8	×
Crystal Lake	[illegible]	×
Crystal Springs	I 10	×
Cudworth	J 9	×
Cumberland	P 15	×
Cullyton	L 9	×
Cumberland House	G 16	668
Cummings	N 1	×
Cupar	M 12	221
Cutarm	M 17	×
Cut Knife	I 2	×
Cymric	L 11	×
Cypress	O 1	×

D

Dafoe	K 12	×
Dahlinda	O 10	×
Dalesboro	P 16	10
Daleview	P 12	×
Dalmeny	J 7	×
Dalsell	N 15	7
Danville	J 9	78
Danbury	J 16	×
D'Arcy Sta.	K 9	×
Darmody	M 8	×
Davidson	K 12	389
Davin	N 12	100
Davis	H 9	×
Davis Creek	O 2	×
Davyroyd	O 9	×
Dayleford	[illegible]	×
Daysville	H 3	×
Dead Moose Lake	J 10	×
Deanton	O 9	×
Debden	O 12	×
Deckerville	O 8	×
Deer Lodge	I 9	×
Delisle	K 6	235
Dellwood	K 10	×
Delmas	I 13	68
Demaine	M 6	×
Denholm	I 4	×
Denison	O 12	×
Denington	O 16	×
Dendi	J 1	52
Depew	K 11	×
Derrick	[illegible]	×
Devoron	N 14	×
Devil's Lake	K 15	×
Dewar Lake	K 1	×
Dewdrop	O 9	×
De Yoe	N 10	×
Diana	N 11	×
Dilke	M 10	×
Dingley	M 13	×
Dinsmore	L 5	×
Disley	M 10	99
Ditton Park	[illegible]	×
Dnlester	L 16	×
Doldland	K 3	×
Dollart	O 3	435
Domremy	I 9	×
Doonside	O 17	×
Doris	O 17	×
Dougladston	P 16	×
Dovedale	O 17	×
Dowd Hill	K 3	×
Drake	K 10	66
Dreghorn	N 12	×
Drinkwater	N 10	213
Drobot	K 15	×
Druce	I 4	×
Druid	K 3	×
Dubuc	M 16	161
Duck Lake	I 8	379
Duff	M 14	×
Dufton	[illegible]	×
Dumas	O 16	×
Dumbie	G 7	×
Dunmore	M 11	×
Dundurn	K 7	239
Dunelm	N 5	×
Dunfermline	J 6	×
Dunkirk	N 9	×
Dunleath	L 16	×
Dupuis	I 11	×
Duro	J 7	×
Duval	L 11	81
Dysart	M 12	60

E

Eagle Creek	J 6	×
Eakindale	M 16	×
Ear Hill	J 2	×
Earl	M 7	×
Earl Grey	M 11	134
Earlswood	N 17	20
Eastbourne	I 6	×
Eastbrook	[illegible]	×
East End	O 3	×
East Prince Albert	H 9	×
Eastview	N 10	×
Eaton	J 7	×
Echenezer	L 16	×
Ebenezer Valley	L 16	×
Echo	[illegible]	×
Edam	H 3	58
Eddleston	K 13	×
Edenbridge	H 12	×
Edenkillie	L 10	×
Edenland	N 15	×
Eden Valley (or *Stenen*)	K 13	×
Edenwold	M 12	×
Edenwold Sta.	M 12	×
Edgely	M 13	×
Edgely Sta.	M 13	×
Edmore	K 13	×
Edinburg	K 2	×
Eigenheim	K 9	×
Eldon	L 8	×
Elbourne	[illegible]	×
Elbow	L 7	221
Elbrid	G 7	×
Elfros	K 13	107
Ellisboro	I 14	35
Elmore	P 17	×
Elm Springs	O 9	×
Elstow	O 8	114
Elsweck	P 13	×
Emmaville	H 2	×
Enyen	[illegible]	×
Enchlefeld	J 11	×
Englewood	[illegible]	×
Endil	L 13	×
Ens	I 9	×
Enzin (or Hinton)	L 15	×
Ermina	K 2	×
Ermine	K 3	×
Erufold	N 7	×
Erwood	I 16	×
Esk	K 11	×
Eskbank	[illegible]	×
Esterhazy	I 6	2,38
Estevan	P 15	1,531
Etheldon	[illegible]	×
Ethmule	K 2	×
Ettington	[illegible]	×
Eutaw	N 10	×
Evesham	J 1	50
Expanse	O 9	×
Eyebrow	M 8	182

F

Fairdale	[illegible]	×
Fairlawn	[illegible]	×
Fairlight Sta.	O 17	×
Fairmede	N 16	×
Fairmount Sta.	L 2	×
Fairville	M 10	×
Fairy Glen	H 12	×
Fairy Hill	M 11	×
Falcon	M 14	×
Farley	J 7	×
Farmingdale	J 13	×
Fartown	H 1	×
Fenton	H 9	×
Fenwood	L 11	51
Ferland	[illegible]	×
Fielding	I 5	77
Fillmore	O 14	187
Findlater	M 10	×
Finnie	M 12	221
Fir Ridge	H 10	×
Fish Creek	I 8	×
Fishing Lake	K 13	×
Fiske	L 4	×
Fitzmaurice	N 15	×
Fleming	N 17	267
Flett's Springs	I 11	×
Fletwode	O 16	×
Floral	J 8	×
Foam Lake	K 16	158
Fond du Lac	[illegible]	454
Foote	L 10	×
Ford	I 12	×
Forest Bank	H 2	×
Forestburg	J 9	78
Forest Farm	N 16	×
Forest Hall	I 4	×
Forget	O 15	267
Forgray	M 9	×
Formby	[illegible]	×
Forres	N 1	×
Forslund	K 9	×
Fort a la Corne	H 11	×
Fort Qu'Appelle	O 11	×
Fort Pelly	K 17	×
Fort Pitt	G 11	147
Fortune	L 5	×
Fort Walsh	O 1	×
Forward	O 12	141
Forward Station	O 11	×
Foston	[illegible]	×
Fountain	K 14	×
Foxburg	M 9	×
Foxleigh	M 11	×
Fox Valley	[illegible]	×
Francis	N 13	263
Frenwalde	[illegible]	×
Freshford	G 18	×
Frobisher	P 16	120
Frohlich	M 10	×
Froude	O 14	100
Frys	O 17	×
Fulda	J 10	×
Fushimi	N 11	×

G

Gainsborough	P 18	247
Gap View	O 15	×
Garlenta	J 13	×
Garnock	L 18	×
Garonne	I 9	×
Garwood	[illegible]	×
Georgina	O 4	×
Gerald	M 15	50
Gerowville	M 4	×
Gerrond	I 9	×
Gettysburg	J 8	×
Gibbs	M 11	×
Gilfeagle	M 13	×
Gillies	I 7	×
Girvin	L 9	39
Gladmar	[illegible]	×
Gladville	L 14	×
Glaslyn	[illegible]	×
Glasnevin	O 10	×
Gledhow	K 7	×
Glenada	O 14	×
Glen Adelaide	O 16	×
Glenavon	N 14	130
Glenbrae	M 11	×
Glenbryan	O 5	×
Glenbush	H 5	×
Glen Ewen	P 16	168
Glengarry Plains	K 4	×
Glenhurst	K 6	×
Glenkelly	[illegible]	×
Glenloney	[illegible]	×
Glen Mary	H 11	×
Glenrose	I 4	×
Glenside	L 7	50
Glenuig	L 15	×
Glenwell	N 15	×
Golburn Valley	I 13	×
Goldburn	K 4	×
Golden Plain	N 16	×
Golden Prairie	[illegible]	×
Goodeve	L 14	71
Goodhue	K 16	×
Gooding	[illegible]	×
Goodwater	P 13	75
Goose Lake	P 12	×
Gordon	N 17	×
Gorchefel	L 1	×
Gorkendon	[illegible]	×
Gorlitz	L 16	×
Gorlitz Sta.	L 16	×
Goschen	P 17	×
Gouffre	[illegible]	×
Gouldtown	[illegible]	×
Govan	K 15	390
Graburn	[illegible]	×
Grace	O 9	×
Graham Hill	P 13	×
Grahver	N 14	×
Grand Coulee	N 11	82
Grandora	J 7	25
Gravelbourg	O 7	×
Gravesend	[illegible]	×
Gray	N 12	×
Grayson	M 15	124
Greytown	N 15	×
Great Deer	I 6	×
Greenbriar	M 3	×
Greenbush	I 15	×
Green Lake	P 5	×
Grenfell	N 15	709
Greystones	I 7	×
Griffin	O 14	109
Grismerville	[illegible]	×
Grosswerder	J 1	×
Grove Park	N 16	×
Guernsey	K 10	175
Guestwick	H 2	×
Gull Lake	N 8	600

H

Haglof	K 13	×
Hague	I 8	300
Halbrite	O 13	239
Halfway	H 9	×
Halcyonia	J 6	×
Hilion	J 1	×
Hamar	P 13	×
Hamlin	I 4	×
Hamona	N 17	×
Hamton	L 16	×
Handel	I 8	×
Handswo th	O 15	×
Hanley	K 8	381
Hansen	P 13	×
Happyland	M 1	×
Hardy	P 11	×
Harlan	G 1	×
Harptree	P 10	×
Harris	K 5	100
Harrison	N 9	×
Hart	P 9	×
Harwell	L 1	×
Hatfield	L 10	×
Hatherleigh	[illegible]	×
Haultain	K 7	×
Hawarden	L 7	126
Hawkhurst	[illegible]	×
Hawoods	J 6	×
Hawthorne	N 16	×
Hazel Cliffe	M 17	×
Hazel Dell	K 14	×
Hazelwood	O 15	×
Hazlet	[illegible]	×
Headlands	L 13	×
Heathfield	N 10	×
Hearts Hill	J 2	×
Heather	O 17	×
Hedneford	M 12	×
Heinbourg	[illegible]	×
Hepburn	I 7	×
Herbert	N 6	559
Heron	O 18	×
Herschel	K 4	×
Heward	O 14	132
Hewitt Landing	G 1	×
Hicksvale	N 12	×
Highgate	I 4	×
Highmore	O 11	×
Hilghpound	M 10	×
High View	O 16	158
Highworth	I 4	×
Hilcrest	P 15	×
Hildebrand	O 15	×
Hillburn	N 17	×
Hillgate	H 7	×
Hillesden	N 15	×
Hill Farm	M 14	×
Hill Hall	P 15	267
Hillsley	L 10	×
Hinton (or *Enzin*)	L 15	×
Hirsch	P 15	×
Hitchcock	P 14	80
Hodgeville	N 7	×
Hofer	K 13	×
Holbeck	L 2	×
Holbein	H 8	×
Holdfast	M 10	×
Holmes	H 9	×
Holquist	N 8	×
Home	[illegible]	×
Hoodoo	I 9	×
Hopfield	M 7	×
Horizon	O 10	×
Horse Lake	L 13	×
Howell	J 9	112
Howledale	K 1	×
Hubbard	L 14	45
Hudson Bay Junc.	M 11	×
Hughton	K 16	217
Hugonard	M 13	×
Humboldt (*Humboldt*)	J 10	889
Hume	O 13	15
Hum ston	O 14	×
Huran	I 2	×
Hurdman Lodge	I 6	×
Huronville	O 14	×
Hustlers	M 9	×
Hyatt	K 10	×
Hyde	M 15	×
Hypatia	N 5	×

I

Ibsen	O 12	×
Idaleen	[illegible]	×
Ile a la Crosse	D 4	×
Illerbrun	O 4	×
Imperial	L 10	×
Indi	K 7	×
Indian Head	M 13	1,285
Ingleford	P 13	×
Ingham	M 11	×
Invern	O 14	×
Insinger	K 14	753
Instow	[illegible]	×
Invergordon	I 10	×
Invernay	K 14	98
Invermaitt	M 10	×
Island Lake	[illegible]	29
Isle a la Crosse	[illegible]	357
Ituna	L 14	94
Ivor	L 4	×
Iwana (or *Asquith Station*)	J 6	×

J

Jackfish Lake	H 4	×
Janesson	N 13	×
Jansen	K 11	63
Jasmin	L 13	130
Jedburgh	L 14	×
Jonesville	O 8	×
Juniata	J 6	×

K

Kabeyum	[illegible]	×
Kaiser	N 15	×
Kainsack	K 17	473
Kamsack (or *Candahar*)	K 12	×
Katepwe	M 13	×
Kathrinbal	N 12	×
Kenly Springs	O 2	×
Kenny	J 5	×
Keddleston	M 10	×
Keeler	M 9	74
Keithville	M 4	×
Kelfield	K 3	×
Kelliher	L 13	220
Kelso Station	O 17	×
Kelstern	O 4	×
Kelvington	J 14	×
Kelvinhurst	P 1	×
Kemph	L 5	×
Kenaston	L 8	185
Kendall Sta.	N 13	×
Kenlis	M 14	30
Kennedy	N 16	164
Kennetch	M 11	×
Kenmith	J 5	×
Keppel	J 5	×
Kermaria	I 11	×
Kerrobert	K 2	320
Keystown	N 11	×
Key West	O 15	×
Khedive	O 12	×
Kilbaly (*Killaley*)	M 15	92
Kilwinning	H 7	×
Kilwinning Sta.	H 7	×
Kinbrae	M 16	×
Kincorth	O 1	×
Kindersley	L 2	456
Kingsford	P 15	×
Kinschland	K 4	×
Kinistino	I 10	166
Kinley	J 6	51
Kipling Sta.	N 15	237
Kirkpatrick	H 15	×
Kisbey	O 15	267
Kleczkowski	[illegible]	×
Knoxville	[illegible]	×
Kramer	[illegible]	×
Krauss	O 11	×
Krisines	K 13	×
Kronau	N 12	102
Krydor	[illegible]	×
Kurol	[illegible]	×
Kutawa	L 12	×
Kyle	H 10	×
Kylemore	K 13	×
Kyleville	M 4	×

L

Lac la Plonge	[illegible]	×
Lac la Ronge	D 10	×
Lac Pelletier	O 5	×
Lac Vert	J 12	×
Ladbroke	K 13	×
Lafleche	O 7	×
Laird	I 7	195
Lajord	N 12	200
Lake Centre	L 10	×
Lake Coteau	L 8	×
Lake Johnston	O 9	×
Lakenheath	[illegible]	×
Lake Valley	M 8	×
Lampman	P 15	98
Landestrew	L 15	×
Landis	J 4	127
Landrose	H 1	×
Lang	O 12	301
Langbank	K 16	×
Langenburg	M 16	220
Langham	J 7	386
Langmeade	I 7	×
Lanigan	K 10	392
Larsen	K 7	×
Lashburn	H 1	2,2
Last Mountain	I 11	×
Latta	[illegible]	82
Lawer	I 14	×
Laxton	M 7	×
Leask	H 7	×
Lebret	M 11	×
Lebret Station	M 13	×
Leckford	[illegible]	×
Leeville	O 9	×
Leghorn	N 8	×
Leighton	L 6	×
Leinan	M 5	×
Leipzig	J 3	×
Leitchville	O 3	×
Lemberg	M 14	303
Lemsford	N 1	×
Lency	J 5	57
Lenora Lake	H 11	×
Leofeld	J 9	×
Leofand	I 9	×
Lepsis	L 14	114
Leslie Station	K 3	126
Lestock Sta.	L 15	×
Let	I 1	×
Levis	I 10	×
Lewisham	L 3	×
Lewvan	N 12	×
Liberty	L 10	×
Lidgett	M 12	×
Lily Plain	H 9	×
Limerick	O 8	×
Lintlaw	N 12	×
Lindley	M 5	×
Lindstrom	[illegible]	×
Linfuw	[illegible]	×
Lippentott	O 15	×
Lipton	M 11	273
Little Jackfish Lake	[illegible]	28
Littleville	M 5	×
Little Woody	I 9	×
Lizard Lake	J 8	×
Llewelyn	M 16	×
Lloydminister	H 1	441
Lobetta	M 6	×
Lockerbie	[illegible]	×
Lockwood	K 10	161
Logberg	L 17	×
Log Valley	M 7	×
LoneStar	[illegible]	×
Longlaketon	M 11	45
Longworth	M 14	×
Loreburn	L 7	133
Lorimerville	L 6	×
Lorlie	M 14	×
Lost River	H 12	×
Loreat	M 11	×
Lucky Lake	M 6	×
Luella	[illegible]	×
Lumsden	M 11	695
Luseland	J 2	100
Luxenburg	I 6	×
Luxton	P 15	×
Lydden	K 4	×
Lynthorpe	[illegible]	×

M

McCarter	O 7	×
McDonald Hills	I 12	×
McGee	L 1	×
McGregor	K 11	×
McLaren	H 2	×
McLean	M 12	200
McNaughton	L 5	×
McOwan	H 7	×
McTaggart	O 12	134
Macdowall	H 9	×
Macfarlane	K 11	×
Macklil	O 1	×
Macklin	J 1	322
Maclean	L 17	×
Macoun	P 13	208
Macrorie	I 6	×
Madrid	N 5	×
Magyar	L 12	×
Maidstone	P 12	93
Main	O 7	×
Malo	K 14	×
Malinsky	[illegible]	×
Manaquin	J 10	×
Manor	O 5	289
Marie	[illegible]	×
Marlesford	L 3	×
Marquerite	N 7	×
Maple Creek	O 2	936
Marcelin	I 7	×
Marelin Sta.	I 7	×
Marchwel	M 11	×
Marcott	P 16	×
Marengo	L 1	×
Margo	J 11	83
Mariahilf	M 15	×
Marienthal	P 17	×
Marlerton	M 10	×
Marieval	M 15	×
Markinch	M 12	54
Markloe	[illegible]	×
Marshmere	N 10	×
Marpled	N 12	×
Marquis	[illegible]	×
Marsden	I 1	×
Marshall	H 1	×
Maryfield	O 17	209
Mashakee Springs	J 9	×
Maude	[illegible]	×
Maxon	P 13	×
Maxton	P 16	×
Maymont	L 5	118
Maytville	L 3	×
Mazenod	O 8	×
Meacham	J 9	×
Meadow	J 5	×
Meadow Bank	J 13	×
Meadow Lake	[illegible]	×
Medstead	[illegible]	×
Mehan	I 16	×
Melba	N 8	×
Meifort	I 11	599
Melville	M 15	1,816
Menton	J 7	×
Meota	H 1	×
Merid	L 1	×
Meridian	P 16	×
Mervin	H 3	×
Mervin Sta.	H 2	×
Meskanaw	I 10	×
Meyronne	O 7	×
Mickleson	P 15	×
Middle	P 14	×
Middle Lake	J 1	×
Mikado	K 16	×
Midlen	L 6	×
Midlen Sta.	L 6	×
Milestone	N 12	436
Milledale	K 3	×
Milly	P 7	×
Minnehaha	[illegible]	×
Mistatim	I 14	×
Mistawasis	H 7	×
Mitchelton	O 9	×
Mitchellview	K 15	×
Model Farm	L 13	×
Moffat	N 14	×
Monaco	[illegible]	×
Mollmarter	N 14	201
Mont Nebo	[illegible]	×
Montreal Lake	[illegible]	×
Moon Hills	I 6	×
Moosejaw	N 9	13,823
Moose Jaw Jc.	[illegible]	×
Moose Lake	E 11	×
Moose Valley	[illegible]	×
Moosomin	N 17	1,113
Morewood	O 12	×
Morse	N 6	290
Morthach	N 8	219
Morwick	I 11	×
Mosbank	O 9	×
Moss Lake	K 15	×
Mozart	L 5	×
Montana	[illegible]	×
Mount Green	P 13	×
Moutrey	[illeg

INDEX OF SASKATCHEWAN.

TILLY

Tilly	I 11	×
Tiner	N 10	×
Tinnins	L 9	×
Tiny	K 15	×
Tiree	M 14	×
Tisdale	I 12	2 0
Toga	L 17	×
Tolo	N 6	×
Tomkins	N 3	90
Topaz		×
Torquay	P 13	×
Torr	J 9	×
Touchwood	L 12	7
Touchwood Hills	L 12	100
Tramping Lake	J 3	×
Tranquillity	J 4	50
Tregarva	M 11	×
Tribune	P 13	149
Trossachs	O 12	60
Tuna	O 11	×
Tuffell (or Duffield)	K 14	40
Turtleford	M 4	200
Tuttlesville	L 7	×
Tullymet	L 13	×
Tuna	L 4	×
Turnberry	H 17	×
Turners	P 14	×
Turnhill	M 6	×
Tuscola		×
Tuxford	M 9	121
Tyvan View		×
Tyne	L 4	×
Tyneside	L 10	×
Tyner	L 4	×
Tyvan	N 13	184

U

Una	P 10	×
Unity	K 10	1
Unity	J 2	149
Uren	N 7	×
Usherville		×

V

Valence		×
Vanguard	M 11	×
Vanguard	K 7	×
Vanguard	O 6	×
Vanguard	K 7	×
Venn	K 10	58
Vera	I 2	×
Verdi	K 7	×
Verigin	K 16	×
Verna	M 11	×
Verndale		×
Verulam	J 2	×
Vibank	N 13	×
Viceroy	P 10	×
Victoria Plains	M 11	×
Val Blair		×
Viewfair	K 8	×
Viewfield	P 14	×
Villa Lea	K 11	×
Villefranche		×
Viscount	K 9	73
Vonda	J 8	270

W

Wacnee	I 16	×
Wadena	K 13	255
Waitville		×
Wakaw	I 9	×
Waskatchewan	I 9	×
Waldeck	N 5	300
Waldheim	I 7	×
Waldorf	M 10	×
Waldron	M 16	114
Waldville		×
Wallace	L 16	×
Wallard		×
Walpole	O 17	40
Wangaunui	L 5	×
Wapella	N 17	465
Wardenville	I 2	×
Warman	J 7	149
Warnley	O 15	×
Warnock	H 2	×
Waseca	I 2	×
Waskana	N 11	×
Watertown	L 10	×
Watrous	K 9	781
Watson	J 12	211
Watson	M 17	×
Wauchope	O 17	127
Wawota	O 16	200
Webb	N 4	73
Webster	P 12	×
Weldhill	P 15	×
Welby	M 17	×
Weldon	I 10	×
Wellbank		×
Wellmile	I 10	×
Welwyn	N 17	139
Wenaus	P 10	×
West Dyke	H 1	×
West End	M 16	×
Westleigh		×
Westhope	I 6	×
Westmoor	L 12	×
West Prince Albert	H 9	×
Westway	G 18	×
Westway	M 9	×
Westview	M 9	×
Weyburn	O 13	2,210
Wheat Valley	N 4	×
Wheatwyn	M 12	×
Whitebear		×
Whitebeech	J 17	×
White Hawk	K 15	×
Whitefish Lake		61
Whitefish River		28
White Lake	L 3	×
White Sand	L 15	×
Whitewood	N 16	447
Whitburn	H 18	×
Wigdins	K 4	×
Wilbert	I 2	×
Wilcox	N 11	262
Wild Rose	H 8	×
Wilhelm	N 10	×
Wilkie	J 8	587
Wilkie Bay	M 10	×
Wilde		×
Willmar Sta	P 16	×
Willmont	I 10	×
Willowbrook	L 15	×
Willow Bunch	P 9	×
Willowfield	J 5	×
Willow Hill	I 12	×
Willowmoor	I 4	×
Willowy	J 12	×
Windthorst	N 15	208
Wingard	I 8	×
Wingello	K 7	×
Winlaw	P 13	×
Winoro	M 13	×
Winslide	O 10	×
Winter	I 1	×
Winthorpe		×
Winton Hill	K 6	×
Wishart	K 12	×
Wiwa Hill	N 7	×
Wolfe	J 3	×
Wolfton	L 10	×
Wolfsheim	L 12	×
Wolseley	N 4	961
Woodlight	J 16	×
Wood Mountain	I 8	×
Woodsworth	O 16	×
Workman	P 17	×
Wortley Plains	L 11	×
Wrightville		×
Wroxton	L 17	×
Wycoliffe	I 1	×
Wymark	N 5	×
Wynot	L 12	×
Wynyard	K 12	518

X

Xena	K 9	×

Y

Yarbo	M 17	90
Yellow Grass	O 12	669
Yeomans	O 13	50
Yorkton	L 16	3,500
Young	K 9	78
Youngs		×

ZUMB

Z

Zangwill	K 9	×
Zealandia	K 5	300
Zehner	M 12	×
Zima	K 9	47
Zoneta	M 16	×
Zenith	K 10	×
Zia	M 9	×
Zumbro		×

INDEX OF ALBERTA.

ALBERTA

Area, 281,000 sq. miles.

DISTRICTS.

DIST.	INDEX.	POP.
Calgary	M 10	60,197
Edmonton	M 7	35,268
Macleod	O 12	54,505
Medicine Hat	N 16	51,7 4
Red Deer	K 12	61,366
Strathcona	J 12	49,1 3
Victoria	G 16	40,991
Total		375,434

TOWNS.

Roman type are Post Offices.

Italic type have no Post Office.

× Population not reported.

TOWN.	INDEX.	POP.
Abilene	G 17	×
Academy		×
Acadia Valley		×
Acheson		×
Acme	I 13	181
Acme	O 13	164
Acme	H 13	×
Adelaide	M 11	164
Adelaide Bridge	P 14	×
Aldergrove	N 12	25
Alhambra	K 10	×
Alix	K 13	267
Alsask	M 19	×
Altorado	Q 17	×
Alyth		×
Amisk	J 17	×
Andrew	H 15	×
Angle Lake		×
Angus Ridge	J 13	×
Anning	K 12	×
Ansell	H 6	×
Anthracite	M 9	25
Antoni	P 16	×
Ardenville		×
Arlie	H 13	×
Ardrossan	H 13	×
Arrowwood	N 13	×
Arvilla		×
Ashmont		×
Asker	K 13	×
Athabaska Landing	F 13	227
Athabaska River		17
Auvergne River		103
Adbie	N 15	×
Auburndale	I 18	×
Avalon		×
Azure	N 12	×

B

Balermo	K 13	×
Ballantyne		×
Balzac	M 11	×
Banff	M 8	937
Bankhead	M 8	694
Banting	N 16	×
Bardo	P 14	×
Barney	O 13	×
Barnwell	P 15	×
Baronet	O 13	×
Barons	O 13	75
Barrhill	O 12	×
Bartlett	M 12	×
Bartlettville	I 13	×
Bashaw	J 14	×
Bassano	N 15	545
Battagate	I 15	40
Battenberg	H 13	×
Battle	J 14	×
Battle Bend	K 17	×
Battle Lake	J 11	×
Battle River	J 13	×
Battleview	O 18	×
Bawlf	O 15	270
Bearberry	L 10	×
Beaverdale	M 11	×
Beaumont	I 13	×
Beauvallon	H 17	×
Beaver Hills	H 13	×
Beaver Lake	H 15	×
Beaver Lodge	K 1	×
Beazer	Q 13	×
Bellington	M 11	×
Beecher		×
Belseker	M 12	×
Bellevue	P 11	463
Bellshill	J 16	×
Belvedere	G 11	×
Bengal		×
Bennett	N 12	×
Bentley	K 11	×
Benton	M 19	×
Berzen	L 10	×
Berry Creek	M 17	×
Berrymoor		×
Bickerdike	H 6	150
Big Prairie	L 10	×
Big Prairie Settlement	D 7	118
Big Stone	I 13	×
Big Valley	K 14	×
Bindley		×
Birchbrook	M 13	×
Bismark	P 12	×
Bissell	M 12	×
Bittern Lake	I 13	200
Bittern Lake	J 13	×
Black Diamond	N 11	×
Blackfalds	K 13	150
Blackfoot	I 19	×
Blackie	N 12	×
Black Spring Ridge	O 14	×
Blairmore	P 11	1,137
Blindheim	I 13	×
Bluff Centre	J 11	×
Bon Accord	H 13	×
Bonnie Glen	I 12	×
Bonnyville	G 18	×
Borradaile	I 14	×
Borszow	I 17	×
Botha	K 14	×
Bottrel	M 10	×
Boundary Creek	18	×
Bowden	L 11	178
Bowell	O 18	×
Bow Island	P 17	540
Bow Valley	O 13	×
Bowville	O 14	×
Box Springs		×
Boyne Lake	G 16	×
Bragg Creek		×
Brant	N 12	×
Brant Station	O 12	×
Brickburn		×
Bright Bank	I 11	×
Brightview	J 12	×
Britain	K 15	×
Brocket	P 12	300
Brookdale	K 12	×
Brooks Station	N 16	486
Brosseau	H 16	×
Brownfield	K 17	×
Broxburn	I 14	×
Bruce	J 15	100
Bruederheim	H 14	152
Brune tanks	O 14	×
Buckhorn	J 11	×
Buck Lake		×
Buford	J 12	×
Bull's Head	P 18	×
Burlette	P 16	100
Burnside	P 11	200
Burnt Lake	K 11	×
Burtonsville	I 10	×
Bushland		×
Butze	J 19	×

C

Cadogan	K 19	100
Cairns	K 18	×
Calahoo		×
Caldwell	Q 12	×
CALGARY	M 11	43,704
Calgary Junc	M 11	×
Calmar	I 12	×
Campbell Lake	I 18	×
Campsie	G 10	×
Camrose	I 14	1,586
Camrose	M 9	754
Camells		×
Cayley	K 12	×
Carbon	M 13	×
Cardiff	H 13	246
Cardston	Q 13	1,207
Carstairs	O 17	300
Carmangay	O 13	280
Carnforth	P 12	×
Carolline	K 10	×
Carrot Creek	H 8	×
Carstairs	L 11	270
Carsuno	H 13	×
Castle	K 17	×
Cassvant		×
Caseleyville	K 17	×
Cackeyville	H 18	×
Castle	M 8	48
Castor	K 16	1,659
Cayley	O 12	126
Cecil		×
Cessford	I 18	×
Challey	I 17	×
Champion	O 13	×
Chancellor	M 11	×
Chauvin	J 19	48
Cheadle	J 13	50
Chedder	M 10	×
Edwand	G 15	×
Edwell	K 12	×
Egg Lake	H 12	×
Elbow River	M 11	×
Elcan	P 15	×
Elcan Station	P 15	×
Eldon	M 7	×
Elk Point	H 18	×
Elkton	O 12	×
Elkwater	P 19	×
Ellerslie	I 12	×
Ellerslie Sta	I 13	×
Elm Park		×
Elnora	I 13	×
Empress	L 18	×
Ena	M 12	×
Endlang	L 15	×
Enlon		×
Enskin	O 12	×
Enslein		×
Entwistle	H 10	110
Ernsted		×
Erskine	K 14	181
Etnelwyn	H 19	×
Evarts	K 11	25
Evergreen	K 11	×
Eweline	Q 13	×
Ewing	K 14	×
Exeter		×
Excelsior	H 12	×
Exshaw	M 9	250
Eye Hill		×
Eyremore	O 15	×

F

Fabyan	J 18	×
Fairacres		×
Fairdell	G 12	×
Faith		×
Falls	I 10	×
Falun	J 12	×
Fawn Lake		×
Federal	K 16	×
Fedorah	H 13	×
Fenn	K 14	×
Ferintosh	J 14	76
Ferrybank	J 12	×
Ferry Point	J 14	×
Fertility		×
Fincastle	P 16	263
Fishburn	Q 12	×
Fisher Home	I 11	×
Fitzgerald		×
Fitz high	J 3	×
Flagstaff	K 16	×
Flat Lake	G 17	×
Fleet	K 16	×
Flowerdale		×
Foreman	K 15	×
Forshee	J 11	×
Fort Assiniboine, site of Fort Chipewyan		1,302
Fort Kipp	P 13	×
Fort McLeod	A 16	91
Fort McMurray		312
Fort Saskatchewan	H 3	785
Fort Smith		89
Fort Vermilion		169
Fountainstown	K 13	×
Frank	P 11	806
Frankburg	N 12	×
Fraserton	M 16	×
Freshfield	M 12	×
Frebourg		×
Frog Lake	J 8	×
Furman		×

G

Gadsby	K 15	213
Gadsford	I 10	×
Galahad	K 11	×
Galloway	I 18	×
Gap (The Gap)	M 9	32
Garden Plain	L 16	×
Garrington	L 11	×
Gartmore	M 14	×
Gale	J 3	×
Ghost Pine	L 13	×
Ghost Pine Creek	L 13	×
Gilby	K 11	×
Gillingham	P 11	×
Gilpin	I 16	×
Gilt Edge	J 18	×
Gladys	N 12	×
Glades Sta	N 12	×
Glendale	N 13	583
Glen Banner	P 18	×
Glenbow	M 11	×
Glenburnie		×
Glenford	H 11	×
Glengarrie	I 13	×
Glenister	G 10	×
Glenview	N 12	×
Glenwood Ville		×
Gilchrist	I 12	×
Goldbird	K 7	×
Golden Spike	I 12	×
Gordon	M 13	×
Graminia	I 12	×
Grain		×
Grand Prairie		805
Grandview	I 15	300
Granum	P 12	250
Grassy Lake	P 16	247
Green Court	G 9	×
Green Glade	J 19	×
Greenhaven	H 15	×
Greenhills	J 18	×
Greenwarth	I 16	×
Griffins		×
Gros Ventre	P 19	×
Grouard	D 7	450
Guerneville	K 18	×
Gully	I 12	×
Gwynne	J 13	89

H

Haight	I 15	×
Haley Hill	H 15	×
Halfway Lake	G 1	×
Halkirk	K 1	×
Hale	I 13	×
Hamilton Lake (or Tofino)	K 17	×
Haney Ile	K 16	×
Hand Hills		×
Hanis	N 14	×
Hardisville	P 14	×
Hardisty	J 17	351
Hargraven	H 5	×
Harmattan	L 11	×
Hartshorn	L 15	×
Hastings Coulee	J 15	×
Hathersage		×
Hawkins	J 17	×
Hay Creek	G 12	×
Haynes	K 13	×
Hayter	K 19	×
Haywood		×
Haz Bluff	G 12	×
Healthy	I 17	×
Hearnleigh	N 13	×
Heart Lake	L 15	×
Heart River Settlement		120
Heath	J 18	×
Heather Brae	J 14	×
Heatherdown		×
Heaton Mont	O 12	×
Helmsdale		×
Henry House	J 3	×
Hespero	K 11	×
Hesperus	P 18	×
Highland Park	J 14	×
Highland Ranch	L 13	×
High Prairie		×
High River	N 12	1,182
Hilda	I 10	×
Hillcrest Mines (Hillcrest)	P 11	481
Hill End	K 12	×
Hillford	K 15	×
Hillsdown	K 12	×
Hillside	J 12	×
Hindville	I 18	×
Hinton	I 4	×
Hobbema	J 13	×
Holden	I 15	111
Holmes Crossing	G 10	×
Homegrove	J 11	×
Hope Valley		×
Hopkins	H 18	×
Horse Hills	H 13	×
Hortonburg	H 13	×
Hoskin		×
Huballa	M 12	×
Hurgitt	I 11	×
Hughenden	J 18	50
Hunterville	L 12	×
Hussar	I 14	×
Hutton	N 16	×
Huxley	L 13	×

I

Impey	M 11	×
Imrie	I 9	×
Independence	H 12	×
Inga	I 11	×
Ingleton	K 16	×
Inland	I 15	×
Innisfail	K 12	601
Innisfree	I 16	100
Inter-ocean	I 3	×
Inver Lake	M 12	×
Inversnay	P 17	×
Iola	J 11	×
Iowaka	J 12	×
Irma	J 17	76
Iron Springs	P 14	×
Irricana	M 12	150
Irvine	P 19	372
Irwinville	H 19	×
Island Lake		×
Islay	I 18	90
Isles		×

J

Jackville	M 11	×
Jarrow	J 17	40
Jasper Park (or Jasper House)	H 3	1,562
Jerrey	G 12	×
Jethson		×
Joseph's Burg	P 19	×
Jumping Pound	M 10	×
Junkins	I 9	×
Juno	P 16	×

K

Kananaskis	M 9	15
Kasa	K 14	×
Katherine	M 12	×
Kawa-ach	I 13	×
Keephills	I 11	×
Kehoe	P 14	×
Keith	M 11	×
Kenex		×
Keoma	M 12	×
Keston	I 9	×
Kew	N 11	×
Killam	J 16	197
Kimball	Q 13	×
Kingman	I 14	×
Kinuaie	O 17	×
Kinnondale	O 15	×
Kinnoull		×
Kinsella	J 16	×
Kipp	P 13	300
Kirkella	I 13	×
Kirk	H 9	×
Kiscoty	I 19	×
Knee Hill Valley	L 12	×
Kopernicki	I 15	×
Kora	M 12	×
Krakow	H 15	×

L

Labuma	K 12	×
La Calmette	G 12	×
Lac la Biche	P 15	592
Lac la Nonne	H 11	×
Lacombe	K 12	1,029
Lac Sainte Anne	H 11	×
Lac Saint Vincent		×
Lafond	H 16	×
Laggan	M 7	25
Lake de May	I 14	×
Lake Geneva	I 17	×
Lake McGregor	O 14	×
Lacesmith		×
Lake Thelma	L 16	×
Lakeview	K 13	×
Lamerton	K 13	×
Lamont	H 14	192
L'Amoureux	H 13	×
Landonville	H 18	×
Langdon	12	159
Lanuke	H 16	×
La Pearl	J 13	×
Lark Lake	P 19	×
Larmour	P 19	×
La Sabine	A 16	×
Lathom	N 15	175
Laurence	O 13	×
Laveesta		×
Lavoy	I 16	127
Lawsonburg	M 15	×
Lawton	G 11	×
Lea Park	K 14	×
Lakeline	J 19	×
Leamon	H 9	×
Leamark	H 19	×
Leavitt	Q 13	×
Leckie	N 15	×
Leduc	I 12	526
Leeshore	H 14	×
Legal	H 12	×
Leighton		×
Lenzie		×
Leo	K 15	×
Leopoldville	K 16	×
Leslieville	K 10	×
Lesser Slave Lake Settlement	36	×
Lethbridge	P 14	8,050
Lethbridge Junction	P 14	×
Lethbridge Stockyards	P 14	×
Lewisville	J 18	×
Lewis Hill	K 11	×
Lily	P 11	308
Lillico	L 15	×
Louisville	K 16	×
Lineham	N 11	×
Little Heart Prairie		87
Little Plume	P 18	×
Little Prairie Settlement	46	×
Little Volga		×
Livingstone	P 11	×
Lloydminster	H 18	232
Lobley	L 10	×
Lobstick Lake		176
Lochend	M 11	×
Lochinvar	J 12	×
Loch Sloy	N 11	×
Lockhart	J 11	×
Logan	I 14	×
Loma	O 13	×
Lonbutte		×
Lone Pine	L 12	×
Long Coulee	O 14	×
Longview	N 11	×
Looma Vista	I 13	×
Lorraine	K 16	×
Lost Lake	O 15	×
Lougheed	J 16	×
Loveland	K 16	×
Lowden Lake		×
Lowden Lake Station	K 14	×
Loyalist	K 18	×
Lucky Strike	Q 17	×
Lundbreck	P 11	350
Lundgren	H 11	×
Lunnford	G 11	×
Lusignan	H 12	×
Lyndon	O 12	×

M

McDonaldville	I 19	×
McLaughlin	J 19	×
Macbeth		×
Machray	I 8	×
Macleod	P 13	1,837
Macleod Junc	P 13	×
Macleod River		24
Magin	I 16	×
Magnolia	H 10	×
Magrath	Q 14	995
Maharg	M 12	×
Major	N 14	×
Makepeace	N 14	×
Malib		×
Malmo	I 9	×
Manfred	J 13	×
Manly	H 11	×
Mannville	I 17	169
Manola	O 14	×
Manyberries		×
Marchwell	I 16	×
Marwayne	H 19	×
Mashusin		×
Matrosos	G 12	×
Maughan	H 18	×
Maybridge	H 13	×
Mayerthorpe	P 11	×
Mayerthorpe	H 9	×
Mayton	L 12	×
Meadow Creek	P 12	×
Medicine Lodge	I 5	×
Medicine Hat	O 18	5,608
Medicine Valley	K 10	×
Medrate	K 11	×
Meeting Creek	J 11	×
Meighen	I 16	×
Melrose	K 11	×
Menaik	J 12	×
Mere		×
Merna	J 16	×
Metiskow	K 18	25
Mewassin	I 15	×
Mezekun		×
Middle Fork	P 11	×
Midnapore	N 11	×
Miette Hot Springs	I 4	×
Milk River	Q 15	200
Millarville	N 11	×
Millet	I 13	162
Milnerton	L 12	×
Milo	N 14	×
Minburn	I 17	×
Minda	G 18	×
Minstick Lake	I 18	×
Minnehik		×
Mirror	I 13	×
Mitford	M 10	×
Monarch	P 13	150
Monogram	O 17	×
Montana Junction	P 14	×
Monvel	K 14	×
Morinville	H 12	385
Morley	M 10	100
Morningside	G 12	×
Morrin	L 14	×
Mossbank	J 10	×
Mossleigh	N 13	×
Mound	L 10	×
Mountain House	K 11	×
Mountain Mill	O 11	×
Mountain View	O 12	89
Moyerton	I 19	×
Mulga		×
Mundare	H 15	152
Munson	L 14	92
Murray	B 17	×
Murray Valley	L 11	×
Musidora	H 17	×
Myrnam	H 17	×
Myrtle Creek	G 14	×

N

Nadeau		×
Nakamun		×
Namaka	N 13	50
Namao	H 13	×
Nanton	O 12	571
Nately		×
Neapolis	L 12	×
Needpath	P 15	×
Nestor	I 16	×
Neutral	I 11	×
Neuchatel	K 16	×
Nevis	K 13	×
Newburg	P 19	×
New Dayton	Q 15	×
New Hill	K 11	×
New Limbaugh		×
New Lunnon	H 13	×
New Norway	J 14	61
New Oriental	O 12	×
New Sarepta	J 13	×
New Week	G 10	×
Nightingale	M 13	×
Niitem		×
Niskii	I 12	×
Nitron	H 8	×
Noble	P 13	×
Noelton	L 12	×
Nolan	P 12	×
Northbank	O 14	×
North Edmonton	H 12	404
Northern Valley	H 18	×
North Red Deer		304
North Vermilion		×
Norton	P 19	×
Notre-Dame de Savoie	K 15	×
Noyes Crossing	H 11	×
Nugent		×

O

Obed	H 5	×
Odin	I 13	×
Ohaton	J 14	55
Ohrnville	I 12	×
Okotoks	N 12	514
Old House	C 14	×
Olds	L 11	917
Olds Creek		×
Olver	H 13	×
Olsen Creek	P 12	×
Omara	I 12	×
Onoway	H 11	×
Orbindale	I 17	×
Orton	P 13	×
Otly	H 8	×
Owl Rivulet	M 14	×
Oxville	J 19	×
Oxuda	M 10	×

P

Paddle River	G 11	×
Paisaw		×
Panagra	O 17	×
Paradise Valley	J 19	×
Park Court		×
Parkgate	I 4	×
Parkland	O 12	100
Parr		×
Partridge Hill	H 13	×
Parvenia	N 17	×
Pashley	I 19	×
Peebles	P 11	305
Pelican	I 12	×
Peace River Crossing	C 5	70
Peace River Settlement		×
Sedgewick	J 16	331
Seebe	M 9	×
Sentinel	P 10	×
Seven Persons	P 18	150
Seymour	H 13	×
Sifton		90
Shaganappi	M 11	×
Shaika		×
Shandleigh	N 16	×
Shandro	H 15	×
Sherbrooke	L 16	×
Shepard	N 12	100
Shepenge		×
Shining Bank		×
Shonts	I 14	×
Sibbald	K 14	×
Siebertville	L 12	×
Simmons Valley	M 11	×
Sion	H 11	×
Site of Fort Assiniboine		×
Victoria Place		41
View Point	J 14	×
Viking	I 16	153
Villeneuve	H 12	×
Vulcan	O 13	×

W

Wabamun	H 11	×
Wabasca		404
Wanskawin		64
South Edmonton (Strathcona)	H 12	5,579
Walnwright	J 18	788
Walsh	P 19	250
Wanda	J 15	×
Warden	K 14	×
Warner	Q 13	321
Warwick	H 16	×
Wasel		×
Water Glen	J 13	×
Waterton Mills	Q 12	×
Waugh	G 13	×
Wavy Lake	J 16	×
Waybrook	G 12	×
Weal by		×
Webber		×
Webstale		×
Wellman	Q 14	×
Wellsdale	H 18	×
Wellsville		×
Wenham Valley		×
Wesser	L 11	×
Westington	K 15	×
West Cut	L 19	×
West Edmonton		181
Westerdale	L 11	×
Westerose	J 12	×
West Junction Switch		×
West Macleod	P 13	×
West Salsbury		×
Westward Ho	L 10	×
Wetaskiwin	J 13	2,411
Wharrington		×
Wheatbert (Veteran)	K 17	×
Wh at Centre	O 15	×
Whitebrush	J 14	×
White Court	G 8	×
Whitefish Lake	G 16	×
Whitford	H 15	×
Widula	P 17	×
Wiesville	K 12	×
Wild Horse	H 10	×
Willomere	I 18	×
Wildunn		×
Wilhelmina		×
Willison	K 16	×
Wilson Park	J 12	×
Winagene	L 13	×
Winfrydale		×
Winnifred	P 17	×
Winnington	M 16	×
Winterburn	H 13	×
Wise	L 18	×
Wittenburg	J 18	×
Wolfe Creek		×
Wolverine Point		106
Woodbend	I 12	×
Woodbin	I 15	×
Woodhouse	P 12	×
Wood River	J 13	×
Woolchester	P 18	×
Wostok	H 14	×

Y

Yates	H 7	10
Yellowhead	J 12	18
Yeoford	J 11	×
Y-wood	O 14	×
Youngstown	M 17	×
Yule Meadow	I 13	×

Z

Zawale	H 15	×
Zenith	K 15	×
Zenith	K 9	×
Zenith	J 13	×
Zenith	J 13	50
Zenith	I 1	15
Zenith	L 16	3,500
Zenith	K 9	78
Zoungs		×
Rosendale	J 13	54
Rosenthal	I 11	×
Rosecear	H 7	×
Ross Creek	H 4	×
Rossington	G 11	×
Rosyth	J 17	×
Roundcroft	H 5	×
Round Hill	I 14	×
Round Up	P 12	×
Routley	M 14	×
Royalview	P 14	×
Roydale	H 10	×
Royton	L 13	×
Rumsey	L 14	×
Rumworth	M 12	×
Ryley	I 15	110

S

Sacred Heart	H 16	×
Saddle Lake	H 16	27
Saint Albert	H 12	614
Saint Edouard	G 17	×
Saint Kilda		×
Saint Paul de Metis	H 17	×
Salt Prairie Settlement		83
Sampson	M 11	×
Sandeville	L 18	×
Sandstone	N 11	×
Sarcee		×
Sault aux	I 17	×
Sawback	M 8	×
Sawridge	E 10	×
Schulte	I 12	×
Scollard	L 14	×
Scona	I 15	×
Scotford	H 13	×
Sedalia		×
Sedgewick	J 16	331
Seebe	M 9	×
Sentinel	P 10	×
Seven Persons	P 18	150
Seymour	H 13	×
Sifton		90
Shaganappi	M 11	×
Shaika		×
Shandleigh	N 16	×
Shandro	H 15	×
Sherbrooke	L 16	×
Shepard	N 12	100
Shepenge		×
Shining Bank		×
Shonts	I 14	×
Sibbald	K 14	×
Siebertville	L 12	×
Simmons Valley	M 11	×
Sion	H 11	×
Site of Fort Assiniboine		×
Victoria Place		41
View Point	J 14	×
Viking	I 16	153
Villeneuve	H 12	×
Vulcan	O 13	×

W

Wabamun	H 11	×
Wabasca		404
Wanskawin		64
South Edmonton (Strathcona)	H 12	5,579
Walnwright	J 18	788
Walsh	P 19	250
Wanda	J 15	×
Warden	K 14	×
Warner	Q 13	321
Warwick	H 16	×
Wasel		×
Water Glen	J 13	×
Waterton Mills	Q 12	×
Waugh	G 13	×
Wavy Lake	J 16	×
Waybrook	G 12	×
Weal by		×
Webber		×
Webstale		×
Wellman	Q 14	×
Wellsdale	H 18	×
Wellsville		×
Wenham Valley		×
Wesser	L 11	×
Westington	K 15	×
West Cut	L 19	×
West Edmonton		181
Westerdale	L 11	×
Westerose	J 12	×
West Junction Switch		×
West Macleod	P 13	×
West Salsbury		×
Westward

INDEX OF BRITISH COLUMBIA.

BRIT. COLUMBIA.

Area 355,855 sq. m.
Population 92,150

TOWNS.

Roman type are Post Offices.
Italic type have no Post Office.
× Population not reported.

INDEX. Pop.

Abbotsford....L 5 ×
Abercrombie ×
Acme ×
Adams ×
Adelaide....M 8 400
Aberdeen....R 8 600
Adventure Cove ×
Albion....Q 8 ×
Alberni....Q 8 ×
Alberni Canal....Q 6 ×
Albion ×
Alexandra....Q 8 ×
Alexandria....L 5 ×
Alexis Creek....K 5 ×
Alkali Lake....L 6 ×
Allen Grove....O 8 ×
Alma....N 8 ×
Alpha....K 8 ×
Amelia ×
Carlin....L 8 ×
Cariboo....P 8 ×
Carleton....F 3 ×
Carmi....Q 8 ×
Carroll....P 8 ×
Cascade....P 5 ×
Cassiar Siding....K 8 ×
Castlegar (Castlegar Junction)....Q 8 ×
Cathedral....Q 6 ×
Cedar....K 8 ×
Cedar Cottage ×
Cedar Vale ×
Celista ×
Central Park ×
Centreville....T 1 ×
Chalicketha....K 8 ×
Chamadaska ×
Champion ×
Chase ×
Chase River ×
Chaumoux....M 8 ×
Chemainus....M 8 ×
Chilliwack....K 9 300
Chimney Creek....N 7 ×
Chezacut ×
Chickens Lake ×
Chilanko Forks ×
Chilco ×
Chilliwhack....M 8 1,657
Chilliwhack Bar....M 8 ×
China Creek....Q 8 ×
Chinook Cove ×
Chinotte....M 8 ×
Chopaka....O 8 ×
Christina ×
Chu Chua ×
Church House ×
Circle City....Q 7 ×
City Heights ×
Clanwilliam....P 7 ×
Clak-Dose....M 7 ×
Claxton....D 8 ×
Clayburn....L 8 ×
Clayoquot....L 8 ×
Clayton (*M Nairn*) L 5 ×
Clear Creek ×
Clear Creek....C 4 ×
Clime....S 8 ×
Clinton....M 6 250
Clinton Mines....S 8 ×
Clover Ridge ×
Clubdale....L 8 ×
Clover Valley....L 8 ×
Coal Creek ×
Cobble Hill....K 9 ×
Cobden ×
Coldwater....Q 8 ×
Colquhoun....Q 8 ×
Colquhoun Junction ×
Colquhoun Lake ×
Columbia ×
Columbia Gardens ×
Colwood....K 9 ×
Comaplix....Q 7 ×
Comox....J 8 750
Coombs ×
Copper Junction ×
Copper River ×
Coquitlam, (*or Mt. Coquitlam*)....L 8 ×
Corbin ×
Cordelia....K 9 100
Cornwall....M 7 ×
Cortez Island ×
Courtenay....P 8 ×
Cottonwood....L 5 ×
Courier ×
Courtenay 622
Coutlee....N 7 ×
Cowichan Bay....K 9 ×
Cowichan Lake....J 9 300
Cowichan Sta....K 9 ×
Cranbrook....S 8 3,090
Crawford Bay....R 8 ×
Creighton Valley ×
Crescent....L 8 ×
Crescent Lodge ×
Crescent Valley....O 8 ×
Creston....K 8 ×
Crews Rapids Cabin....P 5 ×
Crofton....K 9 ×
Crown Point....Q 8 ×
Crow's Nest....I 8 100
Cumberland....J 8 1,237
Curzon....R 8 ×
Cusis House....L 1 ×
Cut Bank....Q 6 ×
Cuyo House....M 5 ×
Cucogne....K 9 ×
Burnaby Lake (*Burnaby*)....L 8 ×
Burns Lake ×
Burnt Flat ×
Burquitlam ×
Burrard Inlet (*Ardley*) ×
Burrville ×
Burton....Q 8 ×

C

Cache Creek....M 7 20
Cahilty....O 7 ×
Calahoo ×
Camagna ×
Cassiar....Q 5 ×
Camborne....Q 8 ×
Cape on Lake....J 8 ×
Capilano River....I 7 ×
Capilano Mills ×
Carbonate....T 8 ×
Carbonado ×
Carcross Camp....S 2 ×
Carlin....O 7 ×
Carmi....Q 8 ×
Carson....P 8 ×
Cascade....P 5 ×
Cassiar Siding....K 8 ×
Castlegar (Castlegar Junction)....Q 8 ×
Cathedral....Q 6 ×
Cedar....K 8 ×
Cedar Cottage ×
Cedar Vale ×
Celista ×
Central Park ×
Centreville....T 1 ×
Chalicketha....K 8 ×
Chamadaska ×
Champion ×
Chase ×
Chase River ×
Chaumoux....M 8 ×
Chemainus....M 8 ×
Chilliwack....K 9 300
Chimney Creek....N 7 ×
Chezacut ×
Chickens Lake ×
Chilanko Forks ×
Chilco ×
Chilliwhack....M 8 1,657
Chilliwhack Bar....M 8 ×
China Creek....Q 8 ×
Chinook Cove ×
Chinotte....M 8 ×
Chopaka....O 8 ×
Christina ×
Chu Chua ×
Church House ×
Circle City....Q 7 ×
City Heights ×
Clanwilliam....P 7 ×
Clak-Dose....M 7 ×
Claxton....D 8 ×
Clayburn....L 8 ×
Clayoquot....L 8 ×
Clayton (*M Nairn*) L 5 ×
Clear Creek ×
Clear Creek....C 4 ×
Clime....S 8 ×
Clinton....M 6 250
Clinton Mines....S 8 ×
Clover Ridge ×
Clubdale....L 8 ×
Clover Valley....L 8 ×
Coal Creek ×
Cobble Hill....K 9 ×
Cobden ×
Coldwater....Q 8 ×
Colquhoun....Q 8 ×
Colquhoun Junction ×
Colquhoun Lake ×
Columbia ×
Columbia Gardens ×
Colwood....K 9 ×
Comaplix....Q 7 ×
Comox....J 8 750
Coombs ×
Copper Junction ×
Copper River ×
Coquitlam, (*or Mt. Coquitlam*)....L 8 ×
Corbin ×
Cordelia....K 9 100
Cornwall....M 7 ×
Cortez Island ×
Courtenay....P 8 ×
Cottonwood....L 5 ×
Courier ×
Courtenay 622
Coutlee....N 7 ×
Cowichan Bay....K 9 ×
Cowichan Lake....J 9 300
Cowichan Sta....K 9 ×
Cranbrook....S 8 3,090
Crawford Bay....R 8 ×
Creighton Valley ×
Crescent....L 8 ×
Crescent Lodge ×
Crescent Valley....O 8 ×
Creston....K 8 ×
Crews Rapids Cabin....P 5 ×
Crofton....K 9 ×
Crown Point....Q 8 ×
Crow's Nest....I 8 100
Cumberland....J 8 1,237
Curzon....R 8 ×
Cusis House....L 1 ×
Cut Bank....Q 6 ×
Cuyo House....M 5 ×
Cucogne....K 9 ×
Cumberland....J 8 1,237
Curzon....R 8 ×
Cusis House....L 1 ×
Cut Bank....Q 6 ×
Cuyo House....M 5 ×
Cyrus River....S 8 ×

D

Dawson....Q 7 ×
Deadwood ×
Deep Creek ×
Deer Park....Q 8 ×
Delta ×
Denman Island ×
Denver ×
Denver ×
Denver Camp....Q 8 ×
Departure Bay....K 8 ×
De Roche....L 8 ×
Dewdney....L 8 ×
Discovery ×
Dodsons Spur ×
Dog Creek....L 6 25
Donald....Q 6 100
Dorr....S 8 ×
Dot....M 7 ×
Doughty ×
Douglas Lake....N 7 ×
Dunsmuir....Q 6 ×
Drumsh....M 7 ×
Duck....O 7 10
Duck Range ×
Duncan....K 9 ×
Duncan's Sta....R 7 500
Durieu....L 8 ×

E

Eager....S 8 ×
Eagle City....P 8 ×
East Burrard ×
East Cultilwack ×
East Kelowna ×
East Sooke ×
East Wellington....K 8 100
Eburne 40
Eburne Station ×
Echo Lake....B 1 ×
Echo Lake....N 3 ×
Edgewood....F 8 ×
Edmonds ×
Edwards....N 7 ×
Egnell....R 2 ×
Eholt (*Eholt Junction*)....P 8 ×
Eighty Three Mile House....M 6 ×
Elgin....L 8 ×
Elk Creek ×
Elkmouth....S 8 ×
Elko....S 8 800
Elk Prairie ×
Embry Spur ×
Emerald ×
Empire Valley....L 6 ×
Enderby....O 7 885
Enterprise....Q 8 ×
Erickson....R 3 ×
Erie....Q 8 40
Errington....J 8 ×
Esquimalt....K 9 1,000
Evans Thomas ×
Ewing's Landing ×
Exstenso....E 3 ×
Extension ×

F

Fairmont Springs 87 ×
Fairview....O 8 800
Fallbrook ×
Farrar Creek ×
Farron....P 8 ×
Ferguson....Q 7 800
Fernie....S 8 3,116
Fernie Mines....S 8 ×
Fern Ridge ×
Field....R 6 50
Fife....P 8 ×
Fitzhugh ×
Forksdale....K 9 ×
Firestone....S 8 ×
Flat Creek....Q 6 ×
Forbes....Q 6 ×
Fork Creek....K 1 ×
Fort Connolly....H 1 ×
Fort Fraser....J 3 ×
Fort George....J 4 ×
Fort Grantham....J 1 ×
Fort Hastings....H 1 ×
Fort Hope Lead....K 2 ×
Fort Nelson ×
Fort Rupert....G 1 ×
Fort Saint James N 1 ×
Fort Saint John ×
Fort Sherbrand....Q 8 ×
Fort Steele....S 8 590
Fraser City....S 8 ×
Frances Lake ×
Frasier....Q 1 ×
Fraser Arm ×
Fraser Lake ×
Fraser Mills ×
Fruitvale (*Beaver*) Q 8 ×
Furrer....N 7 ×

G

Gabriola Island ×
Galena....K 7 ×
Galiano ×
Gaverany....S 8 ×
Gambier....K 8 ×
Gauges ×
Gang Ranch ×
Gaskain....K 9 ×
Gartrell ×
Gateway....S 8 ×
Gellatly ×
Genelle....Q 8 ×
Genoa ×
Germansen....J 2 ×
Gerrard....Q 7 ×
Gibson Landing ×
Gifford ×
Gilpin....P 8 ×
Gitwangak ×
Glacier....Q 6 ×
Glade ×
Gladstone....P 8 ×
Gladstone....M 7 ×
Glenemma ×
Glenogle....E 6 ×
Glenora....S 2 ×
Glenside ×
Gleniana ×
Glen Valley ×
Glenwood....L 8 ×
Glouster City....P 8 ×
Glover ×
Goatfell....R 8 ×
Golden....E 6 900
Gonzales....Q 7 ×
Good Hope....O 7 ×
Goldstream....K 9 25
Gabriola ×
Gordon Head ×
Government ×
Gowdy Road Spur ×
Graham Landing ×
Grathomes ×
Grandview....P 8 ×
Grandy Sandflat ×
Grande Prairie....O 7 100
Grand Forks....P 8 1,577
Grand Forks Junction....P 8 ×
Grande....Q 8 ×
Granite Bay ×
Granite Creek....N 8 400
Grantham....I 8 ×
Gray Creek ×
Great West Spur ×
Greely....P 7 ×
Greenhill....P 7 ×
Greenville....E 2 ×
Greenwood, (or Greenwood Junction)....P 8 778
Griffith....Q 6 ×
Grindrod....O 7 ×
Grouard....S 7 ×
Gscheon....K 8 ×
Gutchus....Q 8 ×

H

Hagan....K 9 ×
Hagensburg ×
Halcyon Hot Springs....Q 7 ×
Halfway....P 8 ×
Hall....Q 8 ×
Hall's Prairie....L 8 ×
Hammond....L 8 ×
Hanbury ×
Hanceville....L 5 10
Harrop....L 3 ×
Harris Valley ×
Harbledown ×
Harper's Camp....I 5 ×
Harrison Hot Spgs ×
Harrison Mills....M 8 ×
Harrop ×
Hartford Junction P 8 ×
Hartley Bay ×
Hastings....K 8 50
Hastings Road ×
Hatzic....L 8 50
Hazelmere....L 8 ×
Hazelton....G 2 ×
Heal....K 9 ×
Hearne....K 6 ×
Hedley....N 8 ×
Hedley Creek ×
Heron....O 8 ×
Hendon ×
Hendrys Spur ×
Herlot Bay ×
Hermit ×
Hillbank....K 9 ×
Hilcrest ×
Hills....Q 7 ×
Hilton ×
Hodges....P 8 ×
Holberg ×
Holdfast ×
Hope....M 8 175
Horse Point ×
Horse Station ×
Horsefly Island ×
Hosmer....S 8 1,200
Howser....Q 7 1,200
Hudsons Hope....M 1 ×
Hulcamp ×
Hunter ×
Hunter V Spur ×
Hunterville ×
Huntingdon....L 8 ×
Hurel ×
Hough ×
Hydraulic ×
Hyland ×

I

Ikeda Bay....C 5 ×
Hillside Spur....Q 6 100
Indian Village....N 7 ×
Ioco Village....L 8 ×
Inverness ×
Irvine's Landing ×
Iskut River....S 3 ×

J

Jackman ×
Jackson ×
Jaffray....S 8 ×
James Road ×
Jordan ×
Jedway....C 5 ×
Jervis ×
Jordan ×
Jackson....S 8 ×
Junction Valley M 6 ×

K

Kaien....D 8 ×
Kaleden ×
Kamloops....N 7 3,772
Kamaka....M 7 ×
Kaslo....R 8 722
Katz ×
Keating ×
Keefer's....M 7 ×
Keithley Creek M 5 425
Kelowna....O 8 1,665
Kennedy ×
Kensington Prairie ×
Kermeos Centre ×
Keremeos....O 8 1,400
Kerrisdale ×
Kersley ×
Kettle Valley Junc ×
Kidd ×
Kimberley....S 8 300
Kinaskin ×
Kincolith....F 8 ×
Kinert....R 8 ×
Kingcome Inlet ×
Kingsgate....R 8 ×
Kingston Creek ×
Kitwancool....Q 8 ×
Kispiox....G 2 ×
Kitimat....I 3 ×
Kitimat Mission ×
Kitchener....R 8 50
Kitkatla....G 2 ×
Kitsumgallum ×
Klaskino ×
Klemtu ×
Knight Inlet ×
Kokanee ×
Kokish....K 9 ×
Kootenay Bay ×
Kootenay Landing R 8 ×
Kruger....S 8 ×
Kualt ×
Kulro....G 2 ×
Kuper Island ×
Kuskonook....R 8 50
Kwinitsa....E 3 ×
Kyuquot ×

L

Labarthe....Q 8 ×
La Blanche....Q 7 ×
Lac La Hache....M 6 ×
Ladner 1,000
Ladysmith....K 8 3,295
Laidlaw....M 8 ×
Lake Hill ×
Lakemere ×
Laketon....T 2 ×
Lakeside....O 8 ×
Langford Station ×
Langley....L 8 210
Langley Prairie....L 8 200
Lansdowne....O 7 ×
La Pierre....P 6 ×
Lardo....Q 7 ×
Larkin....O 7 ×
Lasquiti ×
Lavington....Q 6 ×
Lawn Hill ×
Lazo ×
Leachtown....R 6 ×
Lebahdo....Q 4 ×
Lebourne....K 8 ×
Lemon City....Q 8 ×
Lennandale ×
Liard Post ×
Lichman ×
Lillooet....M 7 500
Lisson Creek....Q 8 ×
Lincoln....L 8 ×
Lingles Spur ×
Liverpool....L 8 ×
Lock Lomond....M 8 ×
Lockeport....C 5 ×
Loco....S 8 ×
Log Cabin....Q 1 ×
Loop....T 8 ×
Lorne Mine ×
Louis Creek ×
Lower Nicola....N 7 ×
Lucerne....P 5 ×
Lucky Jim ×
Lund Island (*Lund*) K 8 ×
Lumby....P 7 ×
Lund....J 8 50
Lyndon ×
Lynch Creek....P 8 ×
Lynch Creek ×
Lytton....M 7 500

M

Mabel Lake ×
McBride Jct....J 8 ×
McCoy....Q 8 ×
McDonalds Spur ×
McGillivray....T 8 ×
McGregor....R 8 ×
McKinney....O 8 ×
McLeod ×
McMurdo ×
McNaughton, (or Clayton)....L 8 ×
McNamee....R 8 ×
Macdonald....Q 7 ×
Magee....K 8 ×
Malahat Hill ×
Malakwa....K 9 ×
Malakwa....P 7 ×
Mamette Lake....N 7 ×
Manistee ×
Manson ×
Manson Creek ×
Mapes ×
Maple Bay....K 9 ×
Mara....O 7 ×
Marcoul ×
Marion Lake ×
Marshall Creek ×
Marysville....S 8 ×
Marysville Junction....S 8 ×
Massett....B 3 ×
Matheson Road Spur ×
Matsqui....L 8 ×
Mayne....K 9 100
Mayook....S 8 ×
Maywood ×
Meadows....Q 1 ×
Meadows....Q 8 ×
Meldrum Creek ×
Meridian ×
Merritt....N 7 708
Metchosin....K 9 ×
Metlakatla....D 8 25
Meyers Flat ×
Michel....T 8 1,800
Middleboro ×
Midway....P 8 600
Mill Stream ×
Milner ×
Milne's Landing ×
Milner ×
Mineral City....Q 8 ×
Mirror Lake ×
Mission....O 8 ×
Mission City (*Mission Junc.*)....L 8 40
Mitkan....P 6 ×
Moberly....Q 6 ×
Monte Creek ×
Montrose....K 8 ×
Morrisdale....C 2 ×
Murray....S 8 ×
Moll....S 8 ×
Moodyville....Q 8 ×
Mount Coquitlam (or Coquitlam)....L 8 ×
Mount Lehman....L 8 ×
Mount Gee ×
Mount Sicker....K 9 ×
Mount Sicker Crossing....K 9 ×
Mount Tolmie ×
Moyie....O 7 ×
Moyie....S 8 1,200
Mundorf....M 7 ×
Munro....N 7 ×
Murphy....Q 8 ×
Murrayville ×
Mynemaster....O 8 80

N

Naas Harbour ×
Nahkin....S 1 ×
Nanaimo....K 9 ×
Nakusp....Q 7 ×
Nanaimo....K 9 ×
Nanaimo....K 8 8,306
Nanoose Bay....J 8 10
Naramata....O 8 ×
Nass Bay....E 3 ×
Nass River....D 1 ×
Natal ×
Nechacco ×
Needles ×
Nelson....Q 8 4,478
Nelson Wharf ×
New Denver....Q 8 800
New Hagem....I 2 ×
Newman....Q 6 ×
New Michel ×
Newton ×
New Westminster....L 8 1,199
Niagara ×
Nicola....N 7 25
Nicomekl....L 8 ×
Nicomen....L 8 10
North Arm....K 8 ×
North Bend....M 8 50
North Bonaparte ×
North Bulkley....H 8 ×
Northfield....K 8 1,000
North Gate Iola ×
North Kamloops ×
North Saanich....K 9 200
North Star Jc ×
North Vancouver....L 8 6,166
Norton ×
Notch Hill....O 7 ×

O

Oak Bay ×
Okanagan Centre....O 7 100
Okanagan Centre ×
Okanagan Falls ×
Okanagan Landing O 7 56
Okanagan Mission ×
Okanogan....O 8 ×
Old Thorpe....I 2 ×
Old Hudsons Hope M 1 ×
Oliver Spur ×
Osoyoos....S 8 ×
One Hundred Mile House ×
One Hundred and Twenty Five Mile House....M 6 ×
One Hundred and Fifty Mile House....M 5 ×
One Hundred and Fifty Mile House M 5 100
One Hundred and Fifty Mile House M 6 ×
One Hundred and Forty Four Mile House M 5 ×
One Hundred and Sixteen Mile House....M 6 ×
One Hundred and Thirty Two Mile House....M 6 ×
One Hundred and Twenty Seven Mile House....M 6 ×
Onepoos....O 8 ×
Otter ×
Otter (or Shortreed) L 8 ×
Otter Point....K 9 65
Otterville....K 6 15
Oyama....O 7 ×

P

Pacofi ×
Pallisser....E 6 ×
Parksville (or Craigs)....J 8 ×
Parsons Bridge ×
Paterson....Q 8 ×
Paulson....P 8 ×
Pavilion....M 7 ×
Pary....Q 1 ×
Paxton Valley ×
Peachland....O 8 250
Peardonville ×
Pecley....F 6 ×
Pemberton Meadows....L 7 ×
Pemberton Portage ×
Penelakut Island ×
Pennington....Q 1 ×
Penticton....O 8 600
Perry....R 8 ×
Perry Siding....Q 8 ×
Phelan....D 3 ×
Phoenix....F 8 6,2
Pike....R 1 ×
Pilot Bay....E 8 ×
Pine....R 1 ×
Pine Grove ×
Pipers Siding ×
Pipers Spur ×
Pitt Meadows....L 8 ×
Pitt River ×
Pitt Lake....L 8 ×
Port Coquitlam ×
Port Essington....E 3 740
Port Guichon....K 8 ×
Port Hammond ×
Port Haney....L 8 250
Port Hardy ×
Port Kells....L 8 ×
Port Kusam ×
Port Welton ×
Port Moody....L 8 550
Port Moody Road Station ×
Port Neville ×
Port Simpson....G 3 740
Port Robinson ×
Powell River ×
Prince Rupert....D 3 4,184
Princeton....N 8 8
Pritchard ×
Procter....Q 8 ×

Q

Quadra ×
Quamichan....K 9 ×
Quatsinski Cove ×
Quatsino....F 7 ×
Queen Charlotte ×
Queens Bay ×
Queensborough ×
Queenstown....P 7 ×
Quesnel....L 5 800
Quesnel Forks....M 5 15
Quilchena....N 7 ×

R

Raft River ×
Rainbow....P 5 ×
Rand ×
Read Island ×
Realm ×
Redcliff Mine ×
Robertson....Q 6 ×
Refuge Bay....D 3 ×
Reiswig ×
Renata ×
Republic & Grand Forks Junction ×
Rexford ×
Richmond ×
Rich Bar....L 8 ×
Richfield ×
Rock Bay ×
Rock Creek....O 8 ×
Rossland....N 7 ×
Rose Hill ×
Rose Bay ×
Rose Harbour ×
Rossland....Q 8 2,826
Ross Peak....Q 6 ×
Rose ×
Rosedale ×
Rock Creek....M 8 ×
Rosebery....L 8 ×
Rosebud ×
Rosedale

MEXICO.

TOWN. KEY. POP.

Abasolo.....E 10
Abasolo.....
Abasolo.....D 9
Abasolo.....
Abasolo Sueco.
Abuya .....E 6
Acacio .....
Acacogya .....J 13
Acajete.....
Acambaro...G 9-I 3 6,958
Acambay...G 10-I 3
Acanceh.....G 15 22,956
Acapetahua.....J 13
Acapetahuaya.H 10
Acapulco.....F 7 2,000
Acapulco.....G 10-I 3 5,780
Acapulco.....G 10 H 4
Acapulco .....G 8
Acaquesala.....I 11
Acatepec .....H 15
Acatepec .....J 6
Acatlan .....
Acatlan .....H 10 5,883
Acatlan.....H 11
Acatlan.....I 10
Acatzingo.....
Acaxochitlan.....I 5
Acaxtlahuacan.....
Acayucan.....I 12 1,902
Acazechitlan.G 10
Achitepec.G 10-I 5
Achotal .....I 12
Acolman
Aconchi.....C 4
Actopan .....
Actopan.....G 10-I 4 12,006
Actopan .....H 11-J 6
Acuaco..
Acuilpilco.....G 7
Acutzeo del Cabo.
Acuitzio.....I 12
Acula .....G 12
Acuyo.....G 10-I 5
Adelaide
Adjuntas .....I 9
Adriana.
Aduana .....
Aduana.....
Agalampo .....D 5
Agua Buena.....
Agua Caliente .....I 6
Agua Caliente..D 6
Agua Caliente
Agua Caliente de Tabasco .....F 10-G 4
Agua.....
Agua.....
Agua.....D 7
Agua.....L 4
Agua.....I 9
Aguaba .....H 11
Aguadulce .....L 9
Agua Fria.
Aguafria.....H 8
Aguaje.....C 4
Agua Leguas...D 10
Agualilla.....H 8
Agua Naval.
Agua Neuva .....G 6
Agua Nueva .....I 9
Agua Prieta.....B 5
Aguanuto
Aguas.....I 4
Aguas Blancas.....I 9
Aguascalientes
G 8 35,042
Agua Verde.....
Aguavieja .....
Agua Zarca.
Agua Zarca .....H 9
Aguera.....
Aguilha de Iturbide.
Ahome .....I 5
Ahorcado.....
Ahuacatl .....H 3
Ahuacatlan.....I 5
Ahuacatlan .....G 7 3,929
Ahuacuatzingo.I 10
Ahuahuico.....G 7
Ahualulco de Pines
F 9
Ahuatempan .....H 14 8,000
Ahuatepec.
Ahuatlan.....H 10
Ahuazotepec.....
Ahuijullo.....H 8
Ahumada, Magdalena.....B 6
Ajalpam, Axalpam
H 11
Ajambaran.
Ajoco .....I 6
Ajuchitlan.....H 6
Ajuno, Adjuno.H 9
Ajusco.
Akil .....I 1
Alacranes .....
Alahuistlan.....H 9
Alameda .....H 4
Alamito .....
Alamo .....I 2
Alamo .....A 2
Alamo .....D 7
Alamo .....
Alamo .....
Alamo .....D 9
Alamo .....I 3
Alamo de Peña.
Alamoloya.....H 10
Alamo Muerto..H 8
Alamos .....D 5 10,000
Alamos.....I 4
Alaseo .....F 10
Alaska .....
Alaska .....E 6
Alaska .....E 9
Alberto.....
Alcazaga.....I 10
Alcozauca .....
Aldama.....F 10
Aldamas .....I 6
Aldama .....C 7
Alemancia.....G 8
Alenjullo.....
Alfajayucan.....
Alfacomu co.....
Alfaro .....E 6
Alfaro .....D 6
Algodos .....E 6
Aljojuca.
Allende, Ville de San Barto o...D 7 15,000
Allende.....C 9 15,000
Allende.....E 9
Almagres.....I 12
Almoloaya.....H 9
Almoloya de Alquisiras.....
Almoloya de Juarez 4,500
Almoloyas.....I 11
Alonso Lazarlo ...
Alonzo.....F 9-G 2
Alta, Loma Alta E 10
Altamira, or Mira.
F 10
Altamira.....G 5

Altar .....B 4 1,800
Alta .....E 6
Altobueo .....D 7
Alto .....
Altotongo.....H 11 I 6
Alumbres .....H 4
Alvarado .....H 12
Alvarez .....G 3
Alxomaa .....I 6
Alx Seca .....H 11
Amacuzac .....H 8
Amacuzac .....
Amatazac .....H 10
Amator.
Amatico .....G 9
Amatitan .....H 9-J 3
Amatlapa Santa Maria
Amatlapa .....I 6
Amatillas .....I 4
Amatugos.....D 9
Amatzatzingo .....J 13
Amatepec.....H 9
Amatitan .....G 8 7,000
Amatitan.....I 7
Amatitan.....G 10 H 5
Amatlan .....J 6
Amatlan .....
Amatlan de las Cañas .....G 7
Amecameca .....I 3 2,000
Amecca.....G 7 12,000
Amecameca de Juarez...H 10-J 4 7,215
Amoloya.....J 3
Amoloya.
Amoloya .....H 10-J 3
Amparo.....E 4
Amacapa.....D 9
Amaleo.....H 10-J 5
Amaleo.....I 11
Ancona .....G 16
Andocutin .....
Andres .....
Angamacutiro de la Union.....
Angangueo .....J 3 9,115
Angel
Angosta .....
Angostura .....E 5
Angostura .....
Angostura .....G 3
Angostura .....I 2
Anhelo.....D 9
Animas.....
Animas .....
Anita .....
Anita .....
Anonas.....H 9
Antigua Veracruz.
Antiguo Morelos
F 10-G 4
Antimonio.....B 3
Anzalduas
Apaleo .....I 5
Apam .....H 10-J 2
Apatzingan .....I 10
Apapasco .....H 10
Apasco .....
Apaseo .....J 3
Apatzingan de la Union .....
H 8-J 3
Apetatitlan .....
Apipilulco.....H 10
Apizaco .....J 5
Apo.....H 8
Apodaca.....E 9
Apoloaco.....D 5
Aporo
Apozol .....G 8
Apozolco .....G 7
Apulco .
Aquiritan .....I 5
Aquiles .....G 4
Aquismon, G 10-I 4
Aquiyeca .....
Aramberri.....E 9
Arandas.....G 8 6,839
Aranda .....
Arbol Grande.
Arcabuz .....D 9
Arcelia.....H 9
Arcinas .....L 8
Arcos.....
Arechiga .....E 8
Arechuro .....D 6
Arenal .....G 8
Arena .....
Argueloo .....
Aricaubo .....B 4
Arlo de Rosales.
Arispe.....L 4
Arisua.....D 9
Arista .....I 9
Arista.....J 13
Arituabo.....B 4
Arivechi .....C 5
Arizpe.....B 4 4,000
Armadillo .....G 2
Armendaiz
Arteaga .....H 7
Armaun .....I 13
Arroyal
Arroyas .....G 9 H 2
Arroyas.....
Arroyo Largo
Arroyo Seco.
Arroyo Seco G 10-H 3
Arroyozarco.....I 3
Arroz, or El Limon
Arroz .....
Artega .....E 9
Artega .....D 6
Ascension .....H 9
Ascension .....B 6
Ascension .....I 3
Asientos, (Ocampo)
F 8
Astala.....I 12
Astapa.....I 13
Astillero .....D 6
Astillero .....G 10-I 4
Asuncion .....I 11
Asuncion Malatepec .....
Atapaneo.....I 2
Atapiza.....
Atarjea.....G 9 H 3
Atasta .....H 13
Atecuaro .....H 9-J 2
Atemajac de las Tablas .....G 8
Atenapan .....
Atencingo.....H 10
Atenguillo.....G 7
Atexcal.....H 11
Atil .....B 4
Atitalaquia.....L 13
Atlajan .....I 12
Atlajan .....
Alta .....J 4
Atlacomulco.....I 3
Atlamaxac.....
Atlatahuca .....
Atlatonga.....
Atlauta .....
Atlacinta. ....I 10

Atlihayan, or Xochitepec.....
Atlixco.....H 10-J 5 8,000
Atlixtac.....I 10
Atlayauca .....
Atolloquillo ...I 11
Atotanilco.....E 7
Atotonilco .....H 2
Atotonilco .....
Atotonilco .....
Atotonilco, or Villa Lopez .....D 7
Atotonilco.....E 6
Atotonilco.....H 8
Atotonilco el Alto
G 8 6,242
Atotonilco de Bajo
Atotonilco el Grande
G 10-I 4
Atoyac.....H 5
Atoyac .....
Atoyac .....I 10
Atoyac.....
Atoyac de Alvarez
I 9
Atravesada.....
Atzcoa .....
Atzcapotzalco .....
Atzcapotzaltongo, or Villa de Nicolas Bravo.....
Atzlizintla.....
Auduana.....D 5
Aura.....
Aura .....D 7
Aurora.....I 12
Autlan de la Grana
H 7 12,000
Auza.....F 10 G 5
Ayalos Estacion E 9
Avalos.....C 6
Aviles.
Avila .....E 7
Ayala .....G 10 H 4
Ayala .....
Ayotla .....G 8
Ayotla .....
Ayotzingo.....
Ayutla.....G 7
Ayutla.....I 12
Ayuda de los Libres
I 10
Azoyu .....I 10
Azqueta .....I 7
Azufre.....D 8

B

Babachano.....H 1
Babasagui .....E 4
Baca .....
Bacadehuachi .....C 4
Bacerac .....D 6
Bacerac .....D 5
Bacoachuela .....E 4
Bacoregue .....D 5
Baborigame .....D 6
Baca .....D 7
Baca .....G 15
Bacabulriache .....D 6
Bacanora .....C 5
Bacalar.....L 5 4,000
Bacanora .....C 5
Bacanora .....E 4
Bacayopa .....D 6
Bacerac .....C 5
Bacuejon .....I 13
Bacungualato .....
Bachauba .....C 7
Bachinculto .....C 6
Bachinva .....C 6
Bacuachic.....B 5
Bacuache.....C 4
Bacubirito.....D 6
Bacum.....D 5
Badiraguato.....C 5
Bagdad .....L 11
Bahia de la Magdalena .....I 4
Bahia de los Angeles
D 3
Bahia San Jorge B 3
Baja.....C 4
Bajan.....D 9
Balancau .....I 14
Balastre.....
Balsa .....D 6
Balastre Colorado.
Balastrera.....
Balsas.....H 8
Balsas.....I 10
Baluarte.....D 9
Bamba.....E 5
Bamori .....B 4
Banamichi.....B 4
Banderilla Estacion
H 11-I 6
Banquiachic.....D 6
Baponhampo .....D 4
Baquedano.
Baquiratchic.....D 8
Barcachic.....D 6
Barcelia .....
Barcoteran .....D 9
Baroyeca.....D 5
Barra de dos Becas
H 13
Barra de Cazones
G 11
Barra de Tecoutepa
I 10
Barra de Tonala.....
Barranca.....G 9-H 2
Barranca .....C 5
Barranca.....
Barranca.....
Barranca del Cobre
D 6
Barranca del Oro.
Barreal .....B 6
Barreteros.....B 6
Barrientos.....
Barrio.....I 12
Barrotaran .....E 11
Bartolo.....
Basonapa.....D 6
Bassoco Estacion I 3
Basura.....H 3
Batacosa.....D 5
Batamotal.....
Batchiel.....G 16
Batea .....F 8
Batepito .....B 5
Batopilas.....B 6 5,000
Batopilas .....D 6
Batosegachic.....D 6
Batuc.....C 5
Batuecas.....
Baturi.....E 5
Bateguera .....
Bautista.....
Baviacora.....
Bavispe .....
Becal.....G 14
Begona.....G 9 H 2
Belem.....
Belen.....D 4
Beneficiencia.....
Benitez .....
Bequillos.....E 6
Berjarmo.....F 10
Bermejillo.....E 8
Bernal.....

Berrendo, Barrendo
F 9
Berrozabal ... F 8
Bilbao .....
Biramos .....E 6
Blanco .....
Blanco .....D 9
Blanco.....
Blanco Recod ..C 5
Boca del Rio....J 7
Bocas.....
Bocas.....
Bocus.....B 5
Boia .....E 8
Bolico .....F 7
Bolianos .....
Bolivar .....E 8
Bolonchenticul.G 14 7,000
Bopsa .....F 10
Bolamedra .....H 5
Bonanza .....G 10-I 4
Bonzano .....E 9
Boquilla .....D 7
Boquillas del Carmen.....H 14
Borjas.....D 7
Botello.....D 9
Bravo.....E 10
Brazil.....D 9
Brazil.....D 9
Brecha.....E 5
Brittingham .....
Broniches.....C 5
Bruno .....
Bucerlas.....H 8
Bucoco, or Buctzotz
G 15
Buena Vista.....E 9
Buena Vista .....
Buena Vista.....
Buena Vista.....C 5
Buenavista .....
Buena Vista.....F 5
Buena Vista.....I 10
Buenavista de Cuellar, or Vista
I 10
Buenavista Tomatlan.....
Buen Pais .....E 10
Buelzotz, or Bucoco
G 15
Bunuelos .....
Burgos.....E 10
Bura .....A 2
Burro .....
Burro Canyon
Bustamante.....I 9
Bustamante.....I 9 5,260
Bustillos .....
Bustos.....G 8 G 1.

C

Cabadena.....D 7
Cabalena .....I 10
Cabo de San Lucas.
F 5
Caborca.....B 5
Cabos.....C 7
Cabotelan.....I 7
Cabras.....C 5
Cabulloba.....B 5
Cacahuatan.....J 13
Cacahuamilpa .....
Cacalchen.....G 1
Cacalotan.....I 7
Cacalote.....I 2 G 9
Cacarla.....F 1
Cadereyta Jimenez
H 14 14,214
Cadereyta Mendez
I 8-G 10 12,000
Cadillal.....I 5
Cadiana .....F 5
Cafetal .....
Cafetal California..
Cafetal Colon.
Cafetal El Fur
Cafetel Esperanza..
Cafetel Hudson.....
Cafetal Mexico y Londres.....
Cafetel Union Francesa .....
Cagnas.....G 10
Cahuacuex.....
Cahuantzi.....
Cajitos.....B 3
Cajon.....B 3
Cajones .....I 11
Cajurichic.....C 6
Calacoaya.
Calamah.....C 3
Calderon .....
Calera .....C 4
Calera .....F 8
Calhuala .....
Calmaya .....H 10
Calkiniu.....G 14
Calle del Sol .....
Calmalli .....C 3
Calpulli .....
Calpulli .....
Calpulalpan .....
J 5-H 10
Caltepec.....H 11
Calutitli .....G 15
Calvario .....I 9
Camalu .....G 8 5,000
Cajito .....E 8
Camacho .....
Camada .....C 6
Camargo .....D 7
Camargo .....D 10 6,849
Camargo .....D 9
Camaron .....
Camaronera .....
Camoa .....D 5
Camotlan .....
Camotlan de Miraflores .....
Camou .....
Campeche de Baranda. H 14 16,047
Campeche.....I 10
Campo Alteman, Di
Campos.....H 7
Cana .....
Canada .....
Canada .....E 9
Canada Morelos
H 11
Canal .....
Canales .....
Canales.....F 10
Canamo.....F 4
Cananeo.....B 4
Canatlan.....E 7
Cancu.....I 13
Canlamena.....
Candelaria.....D 9
Candealria.....H 14
Candealria.....B 6
Candealria.....I 11
Candelero.....F 7
Canedo.....I 3
Canejos.....B 5
Canelas.....E 6
Canelo.....F 9

Canitas.....F 8
Canon Verde .....
Cansahcab.....G 15
Cantera .....C 4
Canutillo.....E 9
Caprato .....E 6
Capote .....
Capulio.....J 2
Capula.....I 4
Capulin.....D 6
Capulin.....F 10
Carabatos.....G 7
Caracuaro de Morelos.....H 9
Carbajal .....C 4
Carbonera..G 3-F 9
Carbonero .....
Cardenas .....
Cardenas.....G 8 G 10
Carduenas .....H 9
Cardonal .....G 10
Carecho .....D 6
Carlos .....E 8
Carmen, (Lagunas)
H 4 5,767
Carmen.....D 6
Carmen .....C 5
Carmen.....C 6
Carmen.....I 8
Carmen.....C 5
Carmen.....D 7
Carmen .....
Carmen .....E 9
Carmen .....
Carmen.....E 10
Carmen .....
Carmona .....
Carnero .....
Carnero.....H 11
Carneros .....E 9
Carneros Station
E 9
Caroamo.....D 6
Carpintero.....E 7
Carrabino.....B 6
Carrusco.....I 4
Carretas.....C 6
Carretas.....B 5
Carretera Toluca...
Carrillo.....D 7
Carrizal .....B 6
Carrizal Station.B 6
Carrizal.....C 3
Carrizal.....I 13
Carrizal.....H 8
Carrizal de Arteaga
Carrizalillo.....H 8
Carrizo.....A 1
Carrizo .....B 7
Carrizo .....C 7
Carrizos .....
Carroza .....H 3
Cartagena.
Cartagena .....
Casa Blanca.....E 7
Casa Blanca.....E 6
Cases .....I 10
Casas Grandes .....B 6 4,000
Casasano .....
Casco L
Casita .....
Casita .....D 5
Cus.....E 10
Castillo, (El Castillo) .....G 8
Castillo .....D 9
Castillo de Teayo ..
Castro.....
Catalina .....
Catemaco .....G 8
Catmalaja .....I 13
Catorce .....H 12
Catorce .....F 9 9,547
Cauich .....H 14
Cautan .....H 8
Cavilanes.....E 7
Cazadero .....I 3
Cazones.....G 11 H 6
Ceballos, (Caballos)
D 7
Cedral .....
Cedral .....F 9 6,333
Celeo .....F 8
Cedros.....I 9
Ceibaplaya .....H 14
Celaya.....I 2 G 9 21,245
Celestum .....
Celis .....
Cenecillo.....G 15
Ceramica .....
Ceris .....G 4
Cerralvo.....D 10 6,682
Cerrillos.....D 5
Cerritos.....B 5
Cerritos. .G 3-F 9
Cerro .....
Cerro Blanco.....
Cerro Colorado.....
Cerro Gordo.....D 7
Cerro Gordo .....
Cerro Gordo.....E 9
Cerro Prieto .....
Cervantes.....
Cerveceria .....
Chable.....H 14
Chable.....G 16
Chacala.....E 6
Chacalanguis .....
Chacapa.....J 5
Chacaque .....E 4
Chacaco .....D 8
Chacsinkin .....G 15
Chagoyo.....I 8
Chalhuite de Tapana, or Tapanatepec.....I 12
Chalcapa .....H 7
Chalchicomula.J 6 10,000
Chalchicomula Station.....H 11
Chalchihuites .....I 7 8,838
Chaco.....J 4-H 0 2,000
Chalentongo.....I 11
Chalma .....
Chamacuero I 2-G 9
Chamela.....H 7
Chamelia.....F 6
Champom.....H 16
Champoton.....H 14
Champusco .....
Chamuco.....I 3
Chamula.....I 13
Chanamacruz.H 15
Chansanote.....G 16
Chapadas .....G 15
Chapacuato. J 3-H 9
Chapa de Mota..I 4
Chapala .....
Chaparia.....C 7
Chapingo .....
Chapulco .....
Chapultenango.I 13
Chapultepec ..M 12
Charapan.....H 8
Charahuen .....
Charcas.....
Charco Escondido
E 10
Charcos.....
Charo.....
Chavarillo .....
Chavarria.....C 6
Chegarria.....F 7

Chavinda .....G 8
Chavita.....D 7
Chazumba.....H 11
Chemax.....G 15
Chenalo.....I 15
Cheran.....G 9 6,500
Chiapa Corzo I. 13
Chiautempan 5,000
Chiautla.....H 10
Chicabe.....G 8
Chicapa.....I 12
Chichbul.....H 11
Chichculla.....J 6
Chiche .....
Chichicastepec.I 12
Chichicaxtle .....
Chichihualco .....
Chico.....I 2-G 9
Chicomsen.....I 13
Chicontepec.....H 5
Chicontepec G 10-H 5
Chicorato.....D 6
Chicxulub.....G 15
Chietla.....H 10
Chignahuapan
I 5-H 11
Chihuahua...C 6 30,405
Chihuahua & Pacific Junction....
Chihuahua.....H 7
Chijol.....G 5-F 10
Chilkinkonot...G 15
Chila .....I 11
Chila .....I 10
Chila.....G 5-H 11
Chila de la Sal.H 10
Chilapa.....I 10 12,000
Chilape.....I 13
Chalhuite .....I 10
Chilchota.....H 8
Chilcuotla .....
Chilcuautla .....
Chilon.....I 13
Chilpancingo .....I 10 6,204
Chiltepec.....H 13
Chiltepin .....D 4
Chimal .....
Chimalhuacan .....G 7
Chima .....H 14
Chimo .....I 10
Chimocates .....L 7
Chinameca.....H 12
Chinapa.....B 4
Chinantla.....H 16
Chimpas.....D 6
Chimos .....I 8
Chino .....C 4
Chinobampo .....
Chintepec.....G 15
Chiplique .....
Chiquiloa .....
Chiranganguco
J 3-H 9
Chirimoya, (Cherimoya).....H 2
Chiva Chiva.....H 6
Chivela.....I 17
Chizole.....I 12
Choapam .....I 12
Chocamun.....J 6
Chobo.....H 16
Chochola .....G 14
Chocolate .....I 8
Cho oy .....F 10
Choy.....D 6
Chubul .....I 14
Chuburna.....J 5-H 10 7,031
Chontla .....G 10-H 5
Chontras .....E 10
Chorreras.....I 7
Chorreras .....E 7
Chucaudiro.H 9-I 2
Chuchantel.....H 15
Chumhuhub.....H 15
Chumul.....H 14
Chunyaxche.....H 15
Chupaderas.....D 7
Chupadero.....C 7
Chupaderos.....E 7 6,430
Chupamiros .....H 9
Cianta .....I 9
Cibuta .....B 4
Cienega .....C 4
Cienega .....E 5
Ciengo .....I 6
Ciento de Horas
Cienega de Mata G 9
Cienega Grande ...
Cienegulla.....B 3
Cienegulita.....C 4
Ciam.....G 15
Cima .....
Cima.....B 5
Cinco .....
Ciruelon.....F 4
Cisautan.....I 15
Cites .....G 15
Citbalchi .....
Ciudad del Maiz ..
Ciudad de Valles .. 14,703
Ciudad Fernandez.
Ciudad Guerrero...
Ciudad Guzman H 8 23,205
Ciudad Juarez, Paso del Norte.....B 6 7,000
Ciudad Lerdo.....
Ciudad Obregon ...
Ciudad Porfirio Diaz, or Diaz.....C 9
Ciudad Victoria, or Victoria.....F 10 10,086
Clarinas.....D 6
Cle tum.....G 14
Coacoyul .....
Coaguayutla .....H 9
Coajomiquilapa..I 10
Coahuayana .....
Coahuayutla.....I 8
Coahuila & Pacific Junction .....
Coalcoman de Matamoros.....H 8
Coapa.....H 2-J 2
Coapilla .....I 13
Coapilla.....G 7
Coapanale.....I 10
Coatepec .H 11-J 6 8,623
Coatepec.....I 10
Coatepec Harinas...
Coatlan del Rio.I 11
Coatzacoalcos..H 12
Coatzungo.....H 10
Coazintla .I 6-G 11
Cobian .....G 15
Cobos.....B 3
Cobre.....F 8
Cobrel.....D 5
Cocina .....
Coco.....G 4-F 10
Cocoraqui.....D 5
Cocori .....C 5
Cocospera .....B 4
Cocualtepec.....J 11
Cocula.....H 10 9,936
Cocula .....
Coenco de la Piedad
H 9
Coetzalan .....
Cofradia.....
Cohahuayana...H 8
Cohuacan.....6,000
Cohuitlan.....

Coire .....H 8
Coixtlahuaca.....I 11
Colaba .....H 11
Colima.....H 8 19,305
Colja .....I 6
Colmena .....
Colon .....B 4
Colombia .....D 10
Colon .....
Colon, Tolimanejo
H 3
Colonia .....
Colonia .....E 8
Colonia .....E 4
Colonia de Guadalupe .....
Colonia Diaz.....
Colonia Garcia.....
Colonia Juarez.....
Colonia Lerdo.....A 2
Colonia Manuel Dublan.....
Colonia Manuel Gonzalez.....
Colonia Tacubaya.
Colonia Porfirio Diaz
Colonia San Rafael
Colorado.....A 2
Colorado.....B 2
Colorado.....
Colorado.....
Colorado.....
Colorado.....
Colorado .....I 9
Colotlan 5,590
Colton.....E 8
Comala .....H 8
Comalcalco .....H 13
Comanja .....
Comando .....D 4
Comanito.....F 7
Comedia .....
Comisa, a G I 4-I
ugio.
Comitlan .....E 7
Comonfort .....I 3 9,316
Compuchelo .....I 12
Comoporo .....
Comonfort 5,324
Compostela.....G 7 1,000
Concha.....H 3-G 10
Concentracion, La Dura.....
Concepcion.....
Concepcion.....H 14
Concepcion.....F 10
Concepcion.H 11-I 5
Concepcion.....H 10
Concepcion del Oro
E 9
Concepcion Guerrero.....
Concucho.....I 5
Concho.....D 7
Concordia .....
Concordia .....I 9
Concordia .....I 10
Concordia.....J 13
Concordia.....J 11
Concordia de Rabi
Condamena.....C 6
Conducan .....I 13
Conejo.....F 4
Conejos .....D 8
Congreja .....
Congregacion de Catarinas, Ocampo
Congregacion de Ciencga
Congregacion de la Ascension .....
Congregacion del Moral.....
Congregacion de los Rodriguez .....
Congregacion del Rosario.....
Congregacion de Matanzas.....
Congregacion de Navidad.....
Congregacion de Reynosa de Diaz..
Coniluca.....E 6
Conkal .....G 15
Conot.....H 16
Conotake.....H 16
Conquimatlan.....
Conquista.....
Consolacion.....
Constancia .....
Consuelo.....I 7
Contadero.H 10-J 5
Contepec.....H 9 I 3
Contreras .....
Copanaro .....I 13
Copala.....F 7
Copala .....G 7
Copala .....I 10
Copalnamac .....E 6
Copan .....H 8
Copuchuro .....H 9.
Coqumatlan .....H 9
Corcovada.....C 2
Cordoba.....6 H 11 7,974
Corona.
Coronado .....D 7
Coronango .....
Coronel.....F 10
Coronilla .....B 5
Corounco.....I 3-G 9
Corpus Christi.F 10
Corral.....C 8
Corral .....
Corralejo .....G 15
Corrales .....E 7
Corralita .....E 10
Corralitos .....B 6
Corrutlos .....D 7
Coral Nuevo.....
Cortazar.....I 2 G 9 8,633
Cortez.....G 8
Cosgo Pera .....B 5
Cosala .....I 6 6 000
Cosamaloapan.H 12 1,800
Cosautlan.....H 11
Coscomatepec
J 6 H 11
Coscolacque.....
Cosio.....
Costa Rica.....
Cotija de la Paz.H 8 11,842
Cotula .....G 7
Coxcatlan.H 4-G 10
Coxcatlan .....H 10
Coxcatlan .....H 11
Coyame.....C 7
Coyomeapan ..H 11
Coyoacan 7,018
Coyol.....
Coyomeapan .....
Coyoacan .....D 3
Coyote .....C 4
Coyote .....
Coyotepec.....
Coyotitlan.....F 6
Coyuca de Benitez
N 12
Coyuca de Catalan
I 10
Coyuquita.....I 9
Coyulla.....G 11-I 5
Cozumel.....

Creel.....
Crespo .....G 9-I 2
Crox .....F 10
Cruces .....G 8
Cruillas.....E 10
Cruces .....H 8
Cruz, or La Cruz..
Cruzcaxa.....G 15
Cruz Verde.....
Cuajinicuilapa.....
Cuale .....G 7
Cuaco .....I 10
Cuaical .....I 7
Cuaucual .....E 7
Cuatro Cienegas I 8
Cuauhuixtla.....
Cuaupaxtla .....
Cuautepec.....I 10
Cuautlan.....I 4-H 10 2,000
Cuautlan.....H 7
Cuauila.....G 7
Cuautla de Morelos
H 10 5,183
Cuautlixco .....
Cubo .....H 2-G 9
Cubiro Parado.....G 7
Cuchuberachi...B 5
Cuchuta.....
Cuchuta.....B 6
Cucupe .....C 4
Cuchcame .....L 8
Cuernavaca
I 4-H 10 8,504
Cuestablanca .....
Cuezzan .....I 5 5,170
Cuevas.....
Cuevas.....I 10
Cuevitas .....I 4
Cuicatlan.....I 11
Cuichapa.
Cuicilos .....
Cuijaoco .....
Cuilapam 6,455
Cuitis .....G 6
Cuitzeo.....D 6
Cuitlapa.....I 10
Cuitzamala de Pinzon .....
Cuitzeo de Abasolo
Cuitzeo del Porvenir
I 2
Culiacan Rosales...I 6 11 205
Cumeral.....
Cumipas.....C 4
Cumuripa .....C 5
Cuna.....F 7
Cunoucan.....
Cupiloo .....H 13
Cupiro .....G 8
Curb .....H 9
Curucupaseo.2 H 9
Curungueo .....
Cusarare .....C 6 8,000
Cutzamala.....H 9
Cutzio.....H 9
Cuyoaco .....I 5
Cuyamaloya.....I 5
Cuyo de Ancona.
Cuyutlan .....H 7

D

Dana.....I 3
Davalos.....
Degollado .....G 8
De la Torre.....
Delgado .....I 9
Delicias.....D 8
Del Rio.....H 10 J 3
Demetrio .....
Derramadero.....E 9
Descanso .....A 1
Descanso.....
Descrubidora...E 7
Diaz, or Ciudad Porfirio Diaz..C 9
Diaz .....D 7
Diente .....E 9
Diez Gutierrez..G 2
Dipuscuana.....B 4
Divisadero .....
Doble.....
Doctor .....H 4 G 11
Doctor Arroyo F 9 29,224
Doctor Cos.....I 10
Doctor Gonzalez E 10
Dolanos.....F 8
Dolores.....D 6
Dolores.....D 7
Dolores.....D 8
Dolores.....I 9
Dolores.....J 14
Dolores .....I 6 G 11
Dolores .....G 16
Dolores .....I 7
Dolores Hidalgo
G 9-I 2 7,500
Dona Cecilia.
Dondominguillo
I 11
Don Toribio.....
Dorado .....D 7
Dos Aguas .....I 10
Dos Caminos...I 10
Dos Palmitos .....
Dos Rios.....
Dubian.....
Durango.....F 7 42,165
Durazno.....E 9
Duro .....

E

Earle .....
Ebanito.....I 10
Ebano .....E 10
Ebano .....G 5
Ecatepec .....
Ecatzingo .....J 4
Echeoca.....D 5
Echojon.....D 5
Eduardo .....G 8
Eguanos .....F 8
Ejido .....G 7
Ejutla .....I 11 5,254
El Alba .....G 4 F 10
El Azul .....
El Balcon .....
El Boteo .....
El Carmen .....
El Carmen .....
El Carpio .....
El Castillo, (Castillo) .....G 8
El Chico .....I 4
El Cobre .....
El Codo .....
El Compas .....
Eldorado .....H 9
El Escalon.....I 13
El Fraile .....
El Gato .....G 3
El Grullo .....
El Guaje .....
El Higo .....
El Hule .....
El Lagarto.....F 10
El Limon, or Arroz
El Limon de los Peraza .....
El Llano .....

E. Moral .....
E. Mulato .....C 7
El Oro .....E 7
El Oro .....I 3
El Organo .....
Elota .....E 6
Elucacatlan .....H 11
El Parque .....
El Pilar, (Venas).
El Pilar .....
El Placer .....H 16
El Plan .....
El Potrero .....
El Porvenir .....
El Rosario .....
El Rosario .....C 6
El Rosario .....
El Resaroo .....
El Salado .....
El Salado, (Salado)
I 5
El Salitre .....
El Salto .....F 7
El Salto, (Salto) I 4
El Sueco .....C 6
El Tecuan .....
El Tejar .....
El Tigre .....G 8
El Tule .....F 8
El Valor .....
El Venado .....G 10
El Verde .....
El Verjel .....
Elzarzal .....G 16
Emiudio.....H 9 I 3
Encantada .....I 9
Encantada .....E 9
Encanto .....D 6
Encarnacion .....I 9
Encarnacion
G 16 H 4
Encarnacion de Diaz.....G 8
Encina .....
Encina .....
Encinillas .....
Encino .....
Encino .....
Enmanada .....
Ensenada .....
Enseyaura .....
Erongaricuaro
Escalant .....
Escalera .....
Escalon .....D 7
Escamon .....
Escuela .....G 1
Escobedo.....E 9
Escondon .....
Escontria .....
Escudero .....
Escuinapa .....
Escuinla .....
Escuinla .....
Eslava .....
Esmeralda .....
Esmeralda .....
Esperanza .....H 11
Esperanza .....
Esperanza .....
Esperanza .....
Espia .....
Espinal .....
Espinal .....G 11
Espinazo .....
Espinosa .....
Espiritu Santo .....
Espita.....G 15
Espolon .....
Estacion .....
Estacion Bocas
Estacion Camons...
Estacion Conejo
F
Estacion Espinazo.
Estacion de la Esperanza .....
Estaciones
Estacion Llano
Estacion Trinidad..
Estancia .....
Estancia .....
Estancia .....
Estanque .....
Estanzuela..G 2 F 9
Estanzuela .....
Estanzuela .....
Estanzuela .....
Estela .....
Etecuaro .....
Etla .....
Etla .....
Euan .....

F

Fabrica de Santa Catarina
Fabrica de Guadalupe
Fabrica de Ocampo
Fabrica de Santa Teresa
Fabrica de Tepalcingo
Fabrica de Santiago
Fabrica de Tlaxcala
Fabrica de Xia
Fabricalia Economa
Fabricas .....
Facon .....
Fais .....
Farb .....
Farola .....
Federacion .....
Feliciano .....
Felipe .....
Fernandez G 9 G
Flor de Maria
J 3-H 10
Flores.....
Forlon .....
Fortin, or Palomas
H 11
Fortin, or Polomas
F 6
Fortin.....C 7
Fortuna .....
Fraile .....
Frailes .....
Francisco .....
Frias Ke .....
Fresnillo .....
Fresno .....
Fresno .....
Frontera .....H 13
Fronteras .....
Fuente .....I 9
Fuente Villa .....
Fuerte.....D 5
Tuertes .....
Fundicon .....

G

Gabriel, or San Gabriel .....
Galeana .....B 6
Galeana .....E 9 13,458

Galera de Coaptilla.
Galiban.....H 16
Galiardo .....
Gallegos.....C 6
Gallera.....I 11
Gallo.....E 10
Gandara .....
Garcet .....
Garcia.....C 8
Garcia.....E 9 9,450
Garrapata .....
Garza Galan, (Las Vacas).....
Garzas.....D 7
Garza Valdes..E 10
Gavilanes .....
Gavilero .....
Gemelo .....F 9
General Bravo.....
General Capeda.E 9
General Escobedo.
General Teran.....8,758
General Trevino.....
Gibaweh.....H 15
Gilberto.....G 16
Gigedo.....C 9
Gilita.....G 10
Gloria.....D 9
Goleta.....H 8
Gomez Farias.....D 9
Gomera.....D 7
[illegible].....L 8
[illegible] Farias.F 10
[illegible] Palacio.E 8 10,000
[illegible] Gomez, (General [illegible]).....F 10 6,700
Gonzalez.....
Gonzalez Junction.
Gonzalitos .....
Gordo .....C 4
Granada .....
Grandes.....C 5
Grandsanal.....
Granillo.....
Grijalva .....I 13
Guachinango.....
Guacinera.....B 5
Guacinge.....D 6
Guadalajara G 8 82,870
Guadalazar.....F 9 7,600
Guadalupe.....B 6
Guadalupe.....E 9
Guadalupe.....E 9
Guadalupe.....C 9
Guadalupe.....D 3
Guadalupe.....B 6
Guadalupe.....B 2
Guadalupe.....C 5
Guadalupe.....B 1
Guadalupe.....A 1
Guadalupe.....E 7
Guadalupe.....H 9
Guadalupe.....H 6
Guadalupe.....J 5
Guadalupe.....
Guadalupe.....F 8 16,225
Guadalupe de los Reyes.....E 6
Guadalupe Hidalgo 5,318
Guadalupe Minas 9
Guadalupe y Calvo .....D 6 6,000
Guajo.....
Guajillo.....E 10
Guaiacevi.....6,859
Guanajuato .....H 2-G 9 52,412
Guapachita .....G 8
Guapetepec.....I 13
Guarache .....
Guarachita.....
Guarisamey.....E 7
Guasabe.....
Guasave.....E 5
Guascaman.G 3-F 9
Guaseonillas.....
Guatemala.....E 6
Guatenape.....E 7
Guaiuba .....
Guayabos..G 10 H 4
Guaymas.....D 4 5,569
Guazapares.....F 7
[illegible].....
[illegible].....E 10
Guerramaro.....G 9
Guerrero.....C 6
Guerrero .....G 4
Guerrero.....C 9
Guerrero.....D 10 5,664
Guetzalan.....H 10
Guichicovi, San Juan .....I 12
Guichapa.....I 11
Guillan.....
Guillow.....
Guimbalete.....D 7
Guitaco.....B 4
Gutierrez .....
Gutierrez .....F 8
Gutierrez Zamora .....I 6-G 11
Guzman.....B 6
Guzman.....B 6
Guzman.....
Guzman.....E 8

H

Hacalma.....H 15
Hacienda.....B 6
Hacienda Blanca...
Hacienda de Cuatenepo.....
Hacienda de Guadalupe.....
Hacienda del Cercado.....
Hacienda del Ciervo
Hacienda del Sacramento.....
Hacienda de Noe...
Hacienda El Ramie
Hatacho.....G 14
Hampolol.....H 14
Havelchan..G 14
Hercules .....I 3
Hermanas.....D 9
Hermita.....C 5
Hermosa.....
Hermosa.....
Hermosillo.....C 4 17,618
Hernandez.....
Herradura.....F 9
Herreras.....
Hidalgo.....E 10
Hidalgo.....D 9
Hidalgo.....G 9
Hidalgo.....D 9
Hidalgo de Parral 8,000
Hidalgotitlan...I 12
Higuera.....D 6
Higuera de Zaragoza .....E 5
Higueras .....D 10
Hipolita.....E 9
Hocaba.....G 15
Hocton.....G 15
Hohl .....G 15
Honun.....G 15
Honjo.....D 9
Honey .....I 5
Hopelchen.....H 15
Hoquel.....H 14
Horcasitas .....C 7
Horcasitas .....C 4
Horizonte.....D 8
Horizonte.....I 12
Hormiguero.....
Hornos.....E 8
Hornos.....E 8
Hospital.....
Hostotipaquillo.....
Hoyos.....E 8
Huacano.....H 9
Huaccinangogo.G 11
Huahuapa .....E 7
Huajes.....G 8
Huajicori.....F 7
Huajinne.....G 6
Huajuapam de Leon .....
Hualahuises.....E 10
Huamantla.J 5-H 10 7,381
Huamelula.....I 12
Huamuxtitlan..I 10
Huango de Morelos.....H 9-I 2
Huanimaro .....
Huaniques de Morelos.....H 9
Huaquechula.....
Huarichic.....
Huasaba .....
Huascade Ocampo.
Huatabampo.....D 5
Huatlatlahuca .....
Huatulco .....I 12 6,299
Huatusco..H 11-J 6
Huauchinango .....G 7-I 5 8,934
Huautla.....H 12
Huautla.....I 9
Huautla..G 10-H 5
Huautla, (Mineral)
Huayacocotla .....G 11-I 5
Huazalingo .....
Hucha.....J 6
Huehuepa.....J 13
Huehuetla.G 10-I 5
Huehuetlan...H 10 3,462
Huehuetlan de Potosi.....
Huehuetlan el Chico
Huehuetoca.....I 4
Huejotitan .....E 9
Huejotzingo J 5-H 10 8,800
Huejucar .....F 8
Huejuquilla el Alto .....F 7
Huejutla..G 10-H 3
Huepac.....C 4
Huerambra.....
Huertas.....E 10
Huetamo.....H 9
Huexco.....G 10-H 4
Huiapam.....J 5
Huehuthpan .....
Hueypoxtlal 4-H 10
Huepoxtla .....
Huetamalco .....
Huchil.....I 21
Huenapam.I 4-G 10
Huacnapan.....E 7
Huimargulio..I 13
Huimilpan..G 9 I 3
Huitiquilo.....H 9 I 2
Huirivis.....D 4
Huisache .....
Huisachito.....D 9
Huisquilucan .....
Huiscopec.....I 10
Huistia .....
Haitchila .....
Huitiaxala.....I 10
Huitzlac .....
Huitzilmas.....J 4
Huitzitzilapani 6-H 11
Huitzo .....I 11
Huitzuco.....H 10
Huixtla.....J 13
Humarisa .....D 6
Humabchen .....
Hunucma, (Hunucma).....G 14 8,920

I

Icamole.....E 9
Iguala de la Independencia.H 10 7,060
Iguana.....D 9
Iamatlan .....
Imala.....E 6
Inmaculada.....C 4
Imuris.....B 4
Indapatapeo.12-H 9
Inde .....E 7
Indios .....B 2
Industrial Junction
Ingenio .....
Ingenio San Cristobal .....
Inguaran .....H 9
Irapuato.. G 9 I 2 18,593
Irimbo.....J 8 H 9
Iroho .....I 5-H 10
Isaguachic .....D 6
Ishuatlan.....I 12
Isla.....I 12
Isla de Holbox.....
Isla del Carmen .....
Isla de Mujeres ...
Isla Venegas.....
Itunyoso.....I 11
Iturbe.....J 5
Iturbide.....H 15
Iturbide, (Pueblito) .....F 9 5,210
Iturbide.....H 3-G 9
Iturbide.....E 10
Itzacuytla .....
Ixcaquixtla.....H 1 5,000
Ixcatan .....F 7
Ixcatepec.G 10-H 5
Ixcatlan.....I 11
Ixhuacan .....J 6
Ixhuatlan..G 11-H 5
Ixil.....G 15
Ixmatlahuacan .....
Ixmiquilpan..G 10 7,079
Ixtacalco .....
Ixtacamaxtitlan.. 9,309
Ixtacomitan.....
Ixtacoyotla H 1-G 10
Ixtacuixtla.....5,214
Ixtaltepec .....
Ixtapa.....I 3
Ixtapa.....H 9
Ixtapa .....
Ixtapalapa 3,000
Ixtapam de la Sal .....H 10
Ixtapam del Oro...
Ixtapan.....I 11
Ixtapejl.....I 11
Ixtlahuaca.H 10 J 3
Ixtlahuacan.....H 8
Ixtlahuacan del Rio
Ixtlan .....G 8
Ixtlan de Juarez ..
Ixtlan del Rio..G 7
Ixtle .....
Ixtocomitan.....I 13
Izmal.....G 15
Izucar de Matamoros.....

J

Jaboncillos.....C 6
Jacala de Ledesma .....H 4-G 10
Jacatepec.....
Jacona .....
Jacori.....C 5
Jacotlan.....H 7
Jacuaro.....J 2
Jalajalpa .....
Jala.....G 7
Jalacingo..H 11-I 6
Jalapa.....D 8
Jalapa.....G 9
Jalapa.....I 5
Jalapa de Diaz..I 12
Jalapa Enriquez .....H 11-J 6 18,173
Jalapam.....H 4
Jalisco.....I 10
Jalisco.....I 13
Jalisco.....F 8
Jalisco.....G 7
Jalostotitlan....G 8 5,485
Jalpa.....H 13
Jalpa.....G 8
Jalpam.....G 10 5,131
Jaltenango.....J 13
Jaltepec.....
Jaltipam de Morelos .....I 12
Jamalca.....
Jamay .....
Jamieson.....E 8
Janitepec .....I 11 4,000
Janos.....B 5
Jaueteico.....H 10
Jarai.....E 9
Jarai.....H 2-G 9 3,000
Jarai.....I 2-G 9
Jaralito.....
Jaras.....D 9
Jaripitio.....I 2-G 9
Jarita.....D 10
Jarro.....F 9
Jaumave.....F 10 9,220
Javall.....C 8
Javier.....
Javita.....D 6
Jerez.....G 9-I 3
Jerchuaro.....
Jerez.....
Jesus Maria.....F 8 6,114
Jesus Maria.....E 9
Jesus Maria.....I 10
Jesus Maria .....F 7
Jesus Maria .....F 7
Jesus Maria .....D 3
Jesus Maria.G 9-G 2
Jesus Maria, (Ocampo).....H 5
Jicaltepec..G 11-I 6
Jicayan.....I 10
Jico, or Xico.....J 6
Jicotlan.....
Jilitla.....H 4
Jilitla.....G 10
Jilotepec.....
Jilotepec..I 4-H 10
Jilotlan de los Dolores.....H 8
Jiloztingo.....
Jimba.....I 12
Jimenez .....E 10
Jimenez .....C 9
Jimenez.....D 7 5,381
Jimulco .....E 8
Jiquilpam de Juarez 5,936
Jirosto.....H 7
Jitlattepec.....I 10
Jitotal.....I 13
Jiutepec...J 4-H 10
Joacaitn .....H 11
Jocatepec.....I 11
Joco.....
Jocotan.....
Jocotepec .....G 8
Jocotitlan .....
Jojutla .....H 10
Jolopam.. G 11-I 6
Jonacatepec...H 10
Jonotla.....I 5
Jonuta.....H 14
La Perfuma.....
Jose Maria Paras ..
Joya.....D 9
Joya.....D 9
Joya.....E 6
Joyacuatepec ..I 12
Joyas.....I 10
Joyas.....D 6
Juachitan.....10,820
Juanacatlan .....E 3
Juan Amores..H 3
Juanita.....
Juarez.....D 9
Juarez.....I 11
Juarez.....I 13
Juarez.....E 9
Juarez.....G 2-F 9
Juchatengo ...I 11
Juchipila.....G 8
Juch que de Ferrer
Juchitan.....I 12 9,223
Juchitepec.....J 4
Juchitlan.....I 10
Jude.....I 12
Julitepec .....
Julucato .....
Julia.....J 4
Juliana.....
Juliana.....C 5
Julimes.....C 7
Junction .....
Jungapeo.....J 3
Junta.....E 4
Juquilla .....I 11
Juquilla .....I 12
Just-direction ...C 7
Justino.....F 9
Juxtlahuaca....I 10

K

Kanasin.....
Kanteuno.....H 15
Kantunil .....G 16
Kikin.....G 15
Kinchil.....G 14
Kings, (Tequiza or Atequiza) ....G 8
Kinil.....G 16
Komchen.....H 15
Komhuaz.....H 15
Kopoina.....
Kuchil.....G 16

L

La Amistad ....I 12
La Autigua.H 11-J 7
La Babia.....C 9
La Baeza.....
La Balastrera.....
Labcah.....G 16
La Barca,(Barca)G8 8,352
La Barra .....
La Barra de Tecoanapa.....
La Blanca .....F 8
Labor .....E 7
Labor .....C 4
Laborcilla .....F 9
La Cabrera J7
La Canada.....5,232
La Capilla.....
La Capilla.....
La Cascada.....
La Cima.....
La Cima.....
La Cima.....
La Cima.....G 3
Lacnixlla .....I 11
La Colmena,(Fabrica)
La Colorada ....F 8
La Colorado ....C 4
La Coma.....
La Compania, Company.....J 4
La Concordia 6,291
La Concepcion.....
La Cruz, or Cruz E10
La Cruz.....D 7
La Cumbre.....
Ladero de Coquimatlan.....C 4
Ladrillera.....
La Descrubridora..
La Dura.....C 5
La Estrella.....
La Gitarita.....I 14
La Gartos.....G 15
La Gloria.....D 7
La Goleta.....I 2
Lagos.....
Lagos.....
Lagos de Moreno .....G 9 14,297
La Griega...G 9-I 3
La Guridora...E 8
Laguna.....C 6
Laguna.....
Laguna.....E 8
Laguna,CarmenH14
Lagunas.....I 12
Laguna Seca.....F 9
Lagunillas..G 10-H 4 6,532
Lagunillas.....
Lagunillas.....I 9
La Hondia.....F 9
La Honda.....E 8
La Huacana...M 11
La Huerta.....
La Huerta.....
La Huerta.....
La Huerta, Cafetal.
La India.....
Lajilla .....E 10
Lajilla .....F 9
La Joya.....F 9
La Junta.....G 8
La Junta.....
La Labor.....G 4
La Luz .....H 2 8,818
La Luz.....
La Luz.....
La Luz.....F 8
La Mancha.....E 8
La Manzanilla.....
La Mariposa.....
La Maroma, Maroma .....F 9
La Maroma....G 16
Lambdin .....
La Mesa.....
La Mesa.....E 11
La Mesa.....F 7
La Mesa.....C 4
La Moreua.....G 2
La Morita.....5
Lampazos .....C 5
Lampazos de Naranjo.....D 9 7,704
La Muta.....D 8
Lauda.....I 4
Lauda.....H 4-G 10 6,324
La Ojuela .....
La Orilla .....
La Palma.....
La Parada .....F 9
La Pastora .....H 10
La Paz.....E 4 4,737
La Paz.....
La Paz .....F 9
La Pequela.....
La Perfuma.....
La Petaca ..H 2-G 9
La Piedad Cabadas .....G 8 15,123
La Piedra..H 11-J 7
La Pila .....G 2-F 9
La Plata .....
La Poticosa.....J 6
La Puerta.....J 13
La Punta.....E 7
La Punta.....H 11-J 7
La Purisima.....
La Quemada....H 2
La Rastra.....E 6
La Raya .....
La Reforma.....D 7
La Retorta.....
La Rueda .....
Las Animas.....F 8
Las Animas.....J 6
Las Guamas.....I 12
La Sauceda.....
Las Caleras .....
Las Canoas ....G 10
Las Chicharras.....
Las Cruces.....
Las Cruces.....C 8
Las Crucilas, Cruzilas.....F 10
Las Cuevas.....
Las Guamas.....I 12
Las Delicias.....B 9
La Esperanzas.D 9
Las Flores .....
Las Fuentes.....
Las Guasimas.....
Las Havas .....E 6
Las Jaran.....D 3
Las Minas.....B 6
Las Minas.....
Las Olas .....E 7
La Soledad.....
Las Palmas, or Palmas.....G 4
Las Palomas.....
Las Palomas.....
Las Piedras.....
Las Pilas.....G 7
Las Prietas.....
Las Prietas.....
Las Prietas.....
Las Sedas.....
Las Sedas, Sedasi 11
Las Tablas, (Tablas) .....F 10
Las Tinajas.....H 2
Las Trancas.....C 7
Las Trojes.....J 3
Las Vigas, (Vigas) .....I 6 2,619
La Tinaja .....
La Trueba.....E 9
La Union .....
La Union .....
Laurel .....

Lavaderos .....F 10
La Vega.....G 8
La Venta .....
La Venta .....
La Ventura.....E 9
La Victoria .....
Lavin.....F 10
La Veeca.....
La Zanja .....
Leal.....
Lecheria.....J 4
Ledesma.....G 9
Lena .....G 10-I 4
La Linea.....G 9 58,426
Leona.....E 9
Leona .....C 9
Lepan.....
Lequeito.....E 8
Lerdo .....E 8
Lerma..H 10-J 4
Lerma.....H 14
Libertad.....C 3 ,167
Libres .....H 11
Limon .....
Limon .....
Limon .....
Limon .....H 10
Limoncito .....
Limones.....H 12
Linares.....E 10 20,890
Llano.....B 4
Llano Blanco...D 6
Llano de Bustos..
Llano Grande.....
Llave .....
Llera.....F 10
Loaeza .....C 6
Locha.....H15
Loche .....G 15
Lolotla...H 4-G 10
Loma .....
Loma.....G 9
Loma Alta, (Alta) .....E 10
Loma San Juan ...
Lomas .....D 5
Lomas das Real F10
Lopez .....
Lorenzo .....
Loreto .....B 6
Loreto .....
Loreto .....D 4
Loreto .....D 6
Los Alamos.....
Los Aldamas..D 10
Los Amates.....
Los Animas ....C 5
Los Arcos.....
Los Bosques.....
Los Changos .....
Los Charcos....F 9
Los Charcos .....
Los Cocos .....
Los Esteros.....F 10
Los Fierros.....
Los Herreras..E 10
Los Limones.....
Los Lobas .....
Los Medanos, (Medanos).....B 6
Los Melanos....J 3
Los Muertos .....
Los Naranjos .....
Los Naranjos, (Naranjos).....H 11
Los Pinos.....
Los Pintos ....B 3
Los Placeres del Oro .....
Los Pobres.....D 5
Los Puentos .....
Los Ramones .....
Los Remedios.....
Los Reyes.....H 10
Los Reyes.....J 4
Los Reyes de Salgado.....H 8
Los Rodriguez.....
Los Saldana.....
Los Salas, (Las Salas).....G 8
Los Tinacos.....
Lourdes.....I 3
Loxicho.....I 11
Lucero.....B 6
Lujan .....
Lulu.....E 9

M

Macochin.....D 5
Macon .....G 10
Macoyaqui.....D 5
Macuspana.....I 13
Madera .....
Magdalena, (Ahumada).....B 6
Magdalena .....I 11
Magdalena .....B 4
Magdalena .....G 7
Magiscatzin....F 10
Magoue.....I 12
Magu .....
Maiarichic.....
Maguey .....E 10
Maicova.....D 5
Maiz .....F 10-G 8
Majucual.....H 16
Malacapepec....J 3
Malmalco .....J 4
Mal Paso .....
Maltrata.....H 11
Mama.....G 15
Maimanero.....H 14
Mamey.....
Mango .....
Mani .....J 4
Mani.....G 15
Manitepec.....
Manto .....
Manuel .....
Manzana .....
Manzanillo .....H 7
Mapavtepec.....
Mapimi .....
Mapimi, Bermejillo .....K 8
Mapula.....C 7
Maquili .....
Maravatio..H 9-I 3
Maravillas.....I 4
Marfil.....H 2
Margarita .....C 8
Maria .....F 5
Marin .....
Mariposa .....
Ma Isola .....I 3
Maromá .....H 9
Marques.....I 4-G 10
Martel .....
Martinez .....F 10
Martinez de la Torre .....G 11
Maruata .....G 8
Maruata .....H 8
Masateupa.....H 13
Mascota .....G 7
Mata .....I 11
Matachic .....C 6
Matadero .....H 11
Matalan .....
Matalan .....H 4

Matamoras....E 11 7,913
Matamoras .....
Matamoras 9,882
Matamoras de Laguna .....E 8 6,215
Matamoras Izucar .....H 10 6,015
Matatan.....F 7
Matiauala.....F 9 13,101
Matonia.....F 10
Maturana .....
Matute .....
Matzanillia.....H 8
Mavari .....D 5
Maxcanu .....G 14 9,613
Mayanadan ....H 10
Major .....
Mayran .....E 8
Mazorena .....C 4
Mazamitla .....
Mazapa .....J 13
Mazapa .....
Mazapil .....E 9
Mazarrazo .....
Mazzata .....J 13
Mazatepec ....H 11
Mazatepec, San Lucas
Mazatepa .....
Mazatlan .....H 7 16,000
Mazatlan .....F 6
Mecauche .....H 15
Meco .....E 10
Medano .....D 4
Medano .....C 2
Medano Blanco ...
Medanos .....B 6
Medellin .....J 7
Medias Aguas ....
Melon .....A 2
Mena .....J 5
Mendez .....
Mendez .....E 10
Mendoza .....F 8
Mequil .....C 7
Mercado .....
Mercado .....
Mercedes, Cafetal..
Merida.....G 15 36,720
Merinca .....C 6
Mesa .....B 6
Mesa .....H 4-G 10
Mesa .....
Mesa .....
Mesa de Sandia ...
Mesapich .....H 15
Mesones .....I 10
Metatitos .....E 6
Metepec 5,189
Metatitlan G 10
Metzquitlan..G 10
Metztitlan..14-G 10
Mexcala .....I 10
Mexcalitan .....G 7
Mexila .....H 11
Mexicalzingo .....
Mexican Central Junction .....
MEXICO J 16-H 10 344,720
Mexquitic .....
Mexticacan .....J 8
Mextitlan 8,250
Mezquital .....F 7
Mezquital .....D 3
Mezquital del Oro..
Mezquite .....D 6
Mezquite .....
Mezquite .....F 7
Mezquite Gordo G 2
Mezquitic .....
Miacatlan .....I 11
Miahuatlan, San Jose .....H 11
Miaquichan....H 10
Micaray .....B 3
Michoacanejo...G 8
Micos .....F 10
Mieleras .....E 8
Mier .....
Mier .....D 10 7,114
Miery Noriega...F 9
Milpias .....C 5
Miltepec .....I 11
Mimbres .....E 8
Mina .....D 9
Minaca .....
Mina Grande ....C 4
Minas .....H 11-I 6
Minas .....I 11
Minas de Hondo ...
Minas Nuevas..D 7
Minas Nuevas..D 5
Minas Prietas..C 4
Minas San Pedro 16
Minatitlan .....H 12 1,393
Mineral de Chavarin
Mineral de Galacna
Mineral de Guadalupe .....
Mineral de Lampazos .....
Mineral de la Mula
Mineral de La Ojuela .....
Mineral de la Parrilla .....
Mineral de la Valenciana .....
Mineral del Cabezon
Mineral del Carrizo
Mineral del Chico..
Mineral del Cubo..
Mineral del Monte.
Mineral de Loreto.
Mineral del Oro....
Mineral del Zopilote
Mineral de Minillas
Mineral de Pedroso
Mineral de Ntra Senora .....
Mineral de Nueva Union .....
Mineral de San Jose
Mineral de San Vicente .....
Mineral La Descrubridora .....
Minerva .....
Minillas .....F 7
Minitas .....E 6
Miquihuana .....F 9
Mira .....G 9
Mirador .....
Miraflores .....F 5
Miraflores .....
Misantla 16-H 11
Mision .....B 2
Mitalovichi .....B 2
Mixcoac .....I 4
Mixquihuala .....
Mixtepec .....J 11
Mixtepec .....I 11
Mixtlan .....
Mochicahui .....
Mochis .....
Mococha .....
Mocorito .....E 5 9,971
Moctezuma .....E 4
Moctezuma .....B 6
Moctezuma .....C 5
Moctezuma .....F 9 15,666
Moga .....

Mogone .....
Mojina .....I 9
Mocango ....H 4-G 10
Mole .....
Mocaxa .....H 10
Molino .....D 6
Molino La Defensa.
Molinos .....
Molinos .....I 11
Monclova .....D 9 10,000
Monclova Viejo.C 9
Montage .....F 7
Montana .....
Monte .....
Monte Bel .....
Monte Blanco ...
Monte Bravo..G 14
Montecristo ....I 14
Monte de Oro .....
Monte Escobedo.F8
Montelcon .....
Montemoreios.E 10 15,277
Montenegro ....I 14
Monterey, (Monterey).....E 9 62,266
Montes ....G 4-F 10
Montolongo .....
Moquete .....E 11
Moral .....C 9
Morale .....
Morales .....D 9
Morales .....
Morelia..H 9-I 2 32,287
Morelos .....D 6
Morelos .....C 9 7,159
Morelos 5,538
Morelos .....H 10
Moreno .....
Moreno .....C 4
Morillo .....
Morna .....
Moroleon ...I 2-G 9 6,495
Mors .....C 8
Mostejo .....
Motocintla .....J 13
Motul .....G 15 17,395
Motzorongo...H 11
Movas .....C 5
Moyos .....I 13
Moza .....F 5
Mucio Martinez ...
Mula .....C 7
Mulato .....G 10
Mulatos .....C 5
Mulege .....D 3
Muleros .....F 7
Muleto .....H 13
Multe .....I 4
Muna .....G 15
Munkini .....G 14
Muzquiz .....D 9

N

Naoalan .....G 16
Nacajuca .....H 13
Nacimiento ....D 9
Nacori Chico ....C 5
Nacori Grande ..C 5
Nacozari .....B 5
Nadadores .....D 9
Nado .....I 3
Naica .....D 7
Naniquipa .....
Nanacamilpa .....
Nanahuatipan, (San Antonio).....
Nanuz .....B 6
Naolinco ..H 11-I 6
Napolapan ....H 12
Napoles .....G 9
Naranje .....
Naranjo .....
Narocache .....D 6
Nativitas, (Santa Maria) .....
Naucalpan, (San Bartolo) .....
Nauta .....I 6-G 11
Nautla Crossing ..
Nava .....C 9
Nava .....
Navajoa .....D 5
Navarrete .....G 7
Navia .....F 6
Navidad .....G 7
Navito .....E 6
Navolato .....E 6
Nazas .....E 7
Negrete .....
Negros .....F 7
Nepantla .....
Nexpa .....I 10
Nicapa .....I 13
Nicolas .....
Nieves .....E 8
Nijini .....I 4
Nilitepec,(Santiago) .....I 12
Nio .....E 5
Noche Buena ...C 8
Nochistongo ...I 4
Nochixtan .....I 11
Nochixtlan G8
Nocupetaro ....H 9
Noe .....E 8
Nogal .....C 7
Nogales .....B 4
Nogales .....H 11
Nohka .....G 16
Nolo .....
Nombre de Dios .....F 6 6,800
Nomiquipa .....C 6
Nonoava .....D 6
Nopala .....G 10-I 4
Nopala .....H 11
Nopala .....J 11
Nopalapan .....
Nopaluro .....H 9
Nopalucan .....
Noria .....E 6
Noria .....E 7
Noria .....F 7
Noria de los Angeles .....
Noria de los Ozuna .....F 6
Norias .....D 9
Nostepec .....
Nueva .....I 10
Nueva Casas Grandes .....
Nueva Orabia ...I 2
Nueva Union ..U 6
Nuevo .....H 9
Nuevo Laredo.D 10 5,084
Nuevo Morelos F 10
Nuevo Urecho .....
Numaran .....
Nuri .....C 5
Nustic .....F 7

O

Oaxaca.....I 11 32,641
Obayos .....
Obispo .....H 12
Obispo .....
Obispo .....
Obregon ....G 9-H 2
Ocampo....J 3-H 9
Ocampo....H 2-G 9
Ocampo .....F 9
Ocampo .....F 10
Ocampo (Cosas Marta).....C 5
Ocampo .....
Ocempich.....G 15
Ochoa .....G 5
Ocon .....H 15
Ocoroni .....D 5
Ocuaxingo .....I 14 5,667
[illegible] .....F 7
[illegible] .....I 8
[illegible] de Mora .....
[illegible] .....I 3
[illegible] .....I 1
[illegible] .....
[illegible] .....
[illegible] .....I 4 H 10
Ocuyo .....J 3
Ojapa .....I 12
Ojapam .....
Ojinaga, (Presidio Del Norte).....C 7
Ojita .....B 6
Ojitlan .....H 11-J 7 5,583
Ojito .....G 6
Ojito de Agua.E 10
Ojitos .....C 6
Ojo Agua .....B 5
Ojo Berrendo..C 7
Ojocaliente .....B 6
Ojo Caliente ....E 9
Ojo Caliente .....
Ojocaliente .....I 8 8,162
Ojo de Agua .....E 6
Ojo de Agua .....
Ojo Seco .....
Ojos Negros ....B 2
Ojuela .....E 8
Ojuela .....E 8
Ojuelos .....F 8 6,500
Ojuelos .....F 9
Oica .....H 10
Olintla .....G 11-I 5
Olhar .....
Olivas .....D 6
Omealco .....
Ometepec .....I 10 3,000
Ometusco..H 10-I 4
Onilihan .....
Onavas .....C 5
Onoa .....G 16
Opal .....E 8
Opichen .....G 16
Opodepe .....B 4
Oputa .....
Oquitoa .....B 4
Orduna .....
Oregano .....F 9
Orenlun .....
Oriental .....
Orilla .....H 8
Orion .....
Orizaba .....H 11 31,512
Orizatlan..G 10-H 4
Ornelas .....
Oro .....E 9
Oro .....G 8
Orocutlu .....
Orozco .....
Ortiz .....C 7
Ortiz, Noria de Valles .....C 4
Ostuacan .....H 8
Ostula .....H 8
Otaez .....E 7
Otamito .....E 6
Otatitlan .....H 12
Otoni .....
Otumba ..H 10-I 4 5,000
Oxchuc .....I 13
Oxkutzcab .....G 15
Oyamel .....
Ozolotlan..H 5-G 10 5,698
Ozumaan .....I 11
Ozumba .....

P

Pabellon .....G 8
Pablo .....
Pacheco .....E 8
Pachera .....C 6
Pachuca .....H 15
Pacho .....
Pachuca.I 4-G 10 52,189
Pacula .....H 4-G 10
Padilla .....F 10 1,500
Pahua .....G 16
Pahuatlan..G 10-I 5
Paila .....E 8
Parjuacaran .....
Pala .....H 10
Palenque 2,500
Palizada .....B 4
Palma .....
Palma .....F 5
Palma ....H 4-G 10
Palma .....I 12
Palmar .....
Palmarito .....C 5
Palmar .....J 6
Palmarito .....F 4
Palmas .....F 5
Palmas .....J 13
Palmasola .....E 6
Palmillas .....J 4
Palmillas .....
Palmillas .....E 6
Palmillas .....F 10
Palmira .....
Palo Alto .....F 10
[illegible] .....D 9
Palo Blanco .....E 6
Palo Dulce .....I 11
Palo Gordo .....I 10
Palo Herrado .....
Paloma .....
Palomares .....I 12
Palomas .....B 3
Palomas, or Fortin.
Palo Verde .....
Panaba .....
Panito .....
Panindicuaro de la Reforma .....
Pantano .....
Pantepec .....I 15
Pantepec .....I 13
Pantla .....I 9
Pantzingo .....H 11
Panuco .....D 9
Panuco ....F 10-G 5
Panuco .....F 8
Panuco de Coronado .....E 7
Panuco Mineral.F 7
Panzacola .....J 5
Papalo .....I 11
Papantla ...I 6-G 11 14,267
Papasquiaro, Santiago Papasquiaro .....E 7
Paracho de Verduzco .....H 8
Paracuaro de Morelos .....H 8
Paradones .....D 5
Paraiso .....C 3
Paraiso .....H 13
Parano Nuevo .....J 6
[illegible] .....F 7
[illegible] .....
Parangues .....H 9
Paranguitiro .....
Paranguitiro .....
Paras .....D 10
Paredon .....E 9
Paredon .....E 10
Parego .....
[illegible] .....
[illegible] .....
[illegible] .....H 8
[illegible] .....F 7
[illegible] .....
[illegible] .....
[illegible] .....
[illegible] .....
[illegible] .....
[illegible] .....I 8 2,396
[illegible] .....
[illegible] .....
[illegible] .....I 4 H 10
[illegible] .....
Pasaje .....
Paso de Ruquesi 12
Paso de Cuarenta..
Paso del Correo....
Paso del Jobo.....
Paso del Macho .....H 11-J 7
Paso del Norte, or Ciudad JuarezB 6 7,000
Paso del Toro.....
[illegible] .....
[illegible] .....
[illegible] .....I 6 5
[illegible] .....
[illegible] .....
[illegible] .....
[illegible] .....
[illegible] .....I 8 8,162
[illegible] .....E 9
Patambaro, [illegible]
Pateo .....
Patos .....
Patero .....
Patrocinia .....
Patti .....
Patzcuaro .....
Pavon .....
Pedernale .....
Pedregal .....
Pedricenal .....
Pedrito .....
Pedro Anai .....
Penado .....
Penamiller .....H 3
Pena .....
Pena Pinos .....
Penas .....
Penasco .....F 9-G 2
Penasco .....I 4
Penjamino .....
[illegible] .....
Pe[illegible] .....
[illegible] .....
[illegible] .....
[illegible] .....
[illegible] .....
Pennela .....
Penuelas .....
Peon 3
Peotillos .....
Peranta .....
Perdido 9
Perdon 3
Perez 12
Perez .....
Perlban de Ramos .....H 8
Pericos .....E 6
Perisal .....D 8
Perote .....H 11-I 6
Peruleras .....G 7
Pescadero .....
Pescanos .....D 6
Pesqueira .....C 4
Pesqueria .....C 4
Pesqueria Chica .....E 10
Pesqueria .....C 5
Petacala .....H 8
Petahaya .....
Petalcingo .....
Petapa .....
Petatlan .....
Petlalcingo .....
Peto .....G 15 5,735
Peyotes .....
Pezquet .....
Piaxtla .....
Picachos .....
Picardias E8
Pich .....H 14
Pichucalco .....I 13 [illegible]
Piedra .....
Piedra Gordo..F 5
Pedro Lagua .....
Piedras .....
Piedras Negras .....
Ciudad Porfirio Diaz .....C 5
Piedras [illegible]
Pierson .....
Pihuamo .....H 8
Pijijiapam .....J 13
Pilar de Conchos .....D 5
Pilares .....
Pilares .....
Pilcaya .....
Pilcaya .....
Pimentel .....
Pimienta 8
Pinabete .....
Pinal .....
Pinal de [illegible] .....H 4
[illegible] .....
Pinos .....I 9 8,184
Pinos Altos .....
Pinotepa Nacional .....I 10
Pinto .....
Pinto .....
Pinzandaro .....
Pisaflores .....
Pitiquito .....
Pizandara .....
Pizarro .....
Placeras .....
Placeres .....
[illegible] .....I 5
[illegible] .....
[illegible] .....
Plan de Barrancas.
Plan de Las Hijas.
Platon .....G 10
Platon Sanchez.H 5
Playa .....
Playa Colorado.E 5
Playa Vicente.....
Pleamar .....
Plomosa .....C 5
Plomosas .....F 7
Pluma Hidalgo ....
Pobiazon .....F 9
Pochoc .....G 14
Pochintoc .....
Pochtitlan .....F 7
Pochutla .....J 11
Pocitos .....B 2
Pocyaxum .....H 14
Polboxel .....H 14
Pole .....G 16
Polotado .....B 5
Polotitlan..I 3-G 10

POL

Poque.....H 15
Polvorin.....
Pomaro.....H 9
Pomboch.....
Pomoca.....
Pomuch.....G 14
Poncitlan.....G 8
Ponida.....C 5
Potilla.....H 8
Portezuelo.....
Portrillo.....D 9
Porvenir.....
Posarito.....C 2
Postigo.....
Potanitan.....D 5
Potosi.....E 9
Potrero.....E 6
Potrero.....
Potrero.....E 8
Poza.....E 3
Poza.....C 4
Poza Grisanto.....C 4
Pozo.....E 8
Pozo.....F 9
Pozolillo.....G 7
Pozos.....G 9-H 3 9,505
Pozo Verde.....B 4
Presa.....
Presa Guadalupe.....F 9
Presidio.....C 8
Presidio.....
Presidio.....
Presidio Del Norte, (Ojinaga).....C 7
Presidio Viejo B 3
Pretil.....F 10
Prieto.....C 6
Prieto.....
Progreso.....E 6
Progreso.....E 7
Progreso.....D 9
Progreso.....
Progreso.....G 15 5,999
Promontorios.....D 5
Providencia.....
Providencia.....
Providencia.....
Providencia.....C 5
Poza.....
Puauaua.....B 11
Puebla.....H 10-J 5 91,917
Puebla Viejo.....1,800
Pueblito.....
Pueblito.....G 7
Pueblito.....
Pueblo de Querétaro.....C 9
Rosa Morada.....F 7 5,000
Pueblo Nuevo.....J 13
Rosario.....C 6 9,000
Pueblo Nuevo.....F 7
Rosario.....F 4
Pueblo Nuevo.....F 2
Rosario.....D 6
Pueblo Nuevo.....H 8
Rosario.....E 8
Pueblo Nuevo de las Rancas.....I 13
Rosario.....D 7
Pueblo de Santa Fe
Rosario.....J 5
Pueblo de Sitiquita
Rosario.....I 12
Pueblo Viejo F11-G5
Rosario Mineral.F 7 5,000
Puente.....I 3
Rosario de Tesopaco
Puente de Ixtla, (Ixtla).....C 5
Rosendo Marquez
Puente de San Pedro
Rosita.....F 10
Puente Moreno.....C 9
Rosita.....E 11
Puerto.....B 4
Rubion.....
Puerto.....C 6
Ruedas.....D 7
Puerto Angel.....J 11
Puerto de Arista.....
Puerto de Justo.....
Puerto Escondido E4
Puerto Morelosto 16
Puloteque.....I 13
Puna.....H 9
Puna.....
Purepero de Chaz.....H 9 7,826
Purificacion.....H 7
Purisima.....
Purisima Nueva D 3
Purusandiro de Calderon.....G 8 8,172
Puscuan.....I 13
Pusthunch.....H 14
Putla, (Santa Maria).....I 11

Q

Quechula.....I 13
Quelite.....F 6
Quelite.....F 9
Quemado.....
Quepo.....E 4
Querendaro, (Puebla).....I 2
Queretaro G 9-I 3 3,790
Quercuaol.....C 4
Quesaltepec.....I 12
Quesería.....
Quechoa.....
Quetzalapa.....
Quiguan.....I 11
Quijano.....I 11
Quijano.....
Quila.....E 6
Quimbolão.....H 11
Quinichila.....F 7
Quinixtlan.....J 8
Quintana Roo.....
Quinter.....D 5
Quintero.....F 10
Quiotepec.....
Quirego.....D 5
Quiro.....I 2 11 9
Quirua.....H 9
Quitoto.....I 11
Quitobio.....H 3
Quitupam.....H 8
Quiriquintas.....F 7

R

Rafael.....E 6
Ralumun.....D 4
Rancs.....I 13
Ramal del Molino..
Ramirez.....
Ramolino.....C 9
Ramon Trevino.....
Ramos.....B 5
Ramos.....
Ramos Arizpe.....F 9
Ramos de Mineral F9
Rancheria.....B 6
Ranchito.....F 9
Rancho de Cabras..
Rancho Nuevo.G 11
Rancho Nuevo.....
Rancho Primero...
Raudero.....D 7
Rangel.....G 8
Rascon.....G 10-G 4
Ravon.....G 5
Rayon.....C 4
Rayon.....F 10
Rayon de Hidalgo H 3-G 10 6,150
Rayones.....E 9
Real del Castillo.A1
Reata.....D 9
Recodo.....F 2
Reforma.....E 11
Reforma.....B 4
Reforma.....I 1
Refugio.....

Refugio.....E 9
Refugio.....F 9
Refugio.....F 8
Refugio de Mineral.
Reliano.....D 7
Remedios.....C 6
Reparo.....I 10
Reyes.....G 7
Reyes.....I 11
Reyes.....E 8 3,105
Reynosa.....D 10
Reynosa Vieja.D 10 6,137
Rincon.....I 10
Rincon.....D 8
Rincon.....H 2-G 9
Rinconada.....E 9
Rinconada.....
Rinconada J 5-H 11
Rinconada Enriquez J 6-H 11
Rincon Antonio.....
Rincoucillo.....I 2
Rincon de Romos
Rio.....H 2-G 9
Rio Blanco.....H 3
Rio Blanco.....H 11
Rio Florido.....
Rio Grande.....F 8 5,008
Rio Hondo.....
Rio Sonora.....
Rio Verde..G 9-G 3 26,035
Rio Verde.....I 12
Rio Viejo.....I 10
Rivas.....E 8
Rivera.....I 2 G 9
Rives.....
Roden.....E 6
Rodeo.....E 7
Rodriguez.....
Rodriguez.....H 3
Rodriguez.....D 9
Rodriguez.....I 4
Rodriguez.....G 4
Rogue.....G 9-I 2
Romero.....
Romita.....G 9
Romos.....C 4
Rondin.....D 3
Ronquillo.....I 4
Rosa.....C 9
Rosa.....F 10
Rosal.....G 10-I 4
Rosales.....C 7
Rosa es.....C 9
Rosa Morada.....F 7 5,000
Rosario.....C 6 9,000
Rosario.....F 4
Rosario.....
Rosario.....D 6
Rosario.....E 8
Rosario.....D 7
Rosario.....J 5
Rosario.....I 12
Rosario Mineral.F 7 5,000
Rosario de Tesopaco
Rosendo Marquez
Rosita.....F 10
Rosita.....E 11
Rubion.....
Rueda.....D 7

S

Sabancuy.....H 14
Sabanilla.....I 13
Sabanilla.....E 8
Sabinas.....B 6
Sabinal Well.....
Sabinas.....D 9
Sabinas Hidalgo D9 6,352
Sabinitas.....D 2
Sacalial.....H 15
Sacbaca.....I 14
Sacramento.....
Sacramento.....E 8
Sacabchen.....H 14
Saez.....E 7
Samaripa.....C 5
Saltillo de Porfirio Diaz.....576
San Alto.....F 8 8,869
Saluda.....H 8
Salado.....
Salamanca.....I 2 G 9 13,121
Salazar.....
Salas.....C 6
Salazar.....J 4
Salero.....F 6
Salina Cruz.....I 2
Salitrillos.....D 10
Salinas.....D 9
Salinas.....
Salinas del Penon Blanco.....F 9 6,400
Salinas Victoria...
Salmoral.....
Salome.....D 9
Salome Rotello...
Sal abarranca..H 12
Saltillo.....E 9 40,441
Salto, (see El Salto)
Saluda.....F 8
Salto del Agua..I 13
Salvatierra..I 2-G 9 14,322
Samaraucun.....B 6
San Agueda.....
San Agustin.....I 2 11 9
San Agustin.....H 9
San Agustin Tecamatl.....I 4-G 10
San Agustin Zapotlan.....
San Andres.....C 5
San Andres.....D 6
San Andres.....C 2
San Andres.....E 7
San Andres Chauitula.....
San Andres Coyutla
San Andres.....
San Andres de la Sierra.....I 5
San Andres de Teul F 7
San Andres Tuxtla H 12 8,036
San Angel.....H 8 10,500
San Antonia.....B 7 6,715
San Antonia.....F 4
San Antonio.....
San Antonio.....C 8
San Antonio.....C 6
San Antonio.....B 7
San Antonio.....F 4
San Antonio.....H 15
San Antonio.....H 9
San Antonio.....G 7
San Antonio.....F 5
San Antonio.....H 11
San Antonio.....
San Antonio.....I 11
San Antonio.....G 15
San Antonio.....C 4
San Antonio.....
San Antonio de la Huerta.....C 5
San Antonio del Coyote.....D 8

San Antonio del Mar.....B 1
San Antonio, Tula
Ref. de Mineral. H 4 2,492
San Augustin.....I 4
San Augustin.....
San Augustin.....D 5
San Augustine..B 4
San Bartolito.....
San Bartolo.....E 8
San Bartolo.....
San Bartolo.....F 5
San Bartolo.....I 12
San Bartolo.G 9-H 2
San Bartolo.....I 12
San Bartolo.....
San Bartolo.F 9-G 3
San Bartolome J 11 14,669
San Benito.....J 18
San Bernardo.....F 4
San Bernabe.Mineral
San Bernardino.B 5
San Bernardo..E 7
San Bernardo..H 10
San Bernardo..J 15
San Blas.....B 6
San Blas.....G 7 4,646
San Borja.....C 3
San Borja.....D 6
San Buenaventura.
San Buenaventura. 4,400
San Carlos.....C 7
San Carlos.....F 9
San Carlos.....I 11
San Carlos.....B 1
San Carlos.....E 8
San Carlos.....I 13
San Carlos.....F 11 6,871
San Carlos.....J 7 H 11
San Carlos.....
San Carlos Yautepec
San Catarina.....H 3
San Catarino.....H 4
San Cayetano.....F 6
Sanches.....G 10
Sanchez Roman, Tlaltenanzo.....G 8
Sanchez.....
Sanchez.....D 10
San Ciro de Alberegas H 3-G 10
San Cosma.....C 5
San Cristobal.....I 2 10,500
San Cristobal.....
San Cristobal H3G10
San Cristobal.....
San Cristobal de la Barranca.....G 8
San Cristobal.....J 4 12,000
San Cristobal Las Casas.....I 13 11,248
San Cristobal Llave
San Cruz.....C 6
Sandia.....
San Diego.....G 8
San Diego.....B 6
San Diego.....F 7
San Diego.....E 10
San Diego.....F 7
San Diego de la Union H 2
San Dieguito.....
San Dimas.....E 7
San Doval.....I 4 H 10
San Earl, ue.....F 9
San Estebán.....F 7
San Felipe.....
San Felipe.....B 2
San Felipe.....H 14
San Felipe.....G 15
San Felipe.....C 4
San Felipe del Progreso.....H 9 I 3
San Felipe Hijar.....
San Felipe Hueyotlipan.....
San Felipe Ixtacuixtla.....
San Felipe Torres Mochas, Ciudad Gonzalez.G 9-H 2 6,700
San Fermin.....B 2
San Fernando.....C 2
San Fernando..E 10 5,383
San Fernando.....
San Fernando.G 16
San Francisco.....D 4
San Francisco.....C 5
San Francisco..F 6
San Francisco..E 8
San Francisco.....I 9
San Francisco.....I 11
San Francisco.....F 7
San Francisco.....
San Francisco.....
San Francisco Alteperxi.....
San Francisco de Apodaca.....
San Francisco de Borja.....
San Francisco de la Penas.....E 7
San Francisco del Mezquital.....G 9
San Francisco del Oro.....D 7
San Francisco del Rincon.....I 7,111
San Francisco Motozintla.....
San Gabriel, or Gabriel.....E 7
San Gabriel.....H 7
San Gabriel.....
San Gabriel.....I 13
San Gabriel.....J 4
San Geronimo.....
San Geronimo.....I 14
San Geronimo..H 9
San Geronimo.....
San Geronimo..F 8
San Geronimo Bramadero.....G 7
San Geronimo de Juarez.....
San Geronimo Ixtepec.....I 11
San Gil.....F 8
San Gregorio..D 7
San GregorioH 2 G 9
San Gregorio...E 7
San Hilario.....E 4
San Hilario.....B 3
San Francisco Soltepec
San Ignacio.....E 4
San Ignacio.....D 3
San Ignacio.....B 6
San Ignacio.....B 6
San Ignacio.....F 5
San Ignacio.....F 8
San Ignacio de Piaxtla.....E 6
San Ignacio Magdalena.....B 4
San Ignacio.....
San Ildefonso, (Fabrica).....
San Isabel.....B 2
San Isidro.....D 7

San Isidro....H 14
San Isaiuro.....E 8
San Isaiuro.....
San Isaiuro.....
San Isidro.....
San Isidro.....F 9
San Isidro.G 10-H 3
San Isidro.....
San Isidro.....(Pedrito).....
San Jacinto....E 5
San Jacinto.....
San Javier.....
San Javier.....E 6
San Javier.....C 5
San Jeronimito Hacienda.....I 9
San Jeronimo...I 9
San Jorge.....D 3
San Joaquin.....F 4
San Joaquin.....B 2
San Joaquin.....G 7
San Jose.....
San Jose.....E 6
San Jose.....G 11
San Jose.....I 2
San Jose, (Telle) I 4-G 10 8,500
San Jose.....
San Jose.....H 15
San Jose.....G 16
San Jose.....H 14
San Jose.....F 8
San Jose.....D 10
San Jose.....C 4
San Jose.....G 14
San Jose.....
San Jose, or Vista Hermosa.....D 10
San Jose Aesteno..
San Jose de Almoles
San Jose de Chiapa
San Jose de Gracia
San Jose de Gracia
San Jose de Gracia
San Jose de Guaymas.....I 11
San Jose de la Quemada.....E 10
San Jose del Cocas E 6
San Jose del CaboF 5
San Jose del Sitio D6
San Jose de Piedras
San Jose de Primas C 8
San Jose de Primas B 4
San Jose Primas.C 4
San Jose Tubidie..
San Juse Malacatepec.....6,551
San Juan.....
San Juan.....I 10
San Juan.....I 18
San Juan.....I 2
San Juan.....H 8
San Juan.....C 4
San Juan.....
San Juan.....D 3
San Juan.....B 4
San Juan.....D 6
San Juan.....E 7
San Juan.....
San Juan.....
San Juan.....I 12 J 7
San Juan.....E 6
San Juan Bautista.....I 13 10,543
San Juan Cruz..E 9
San Juan de Alonde D 9
San Juan de DiosCi
San Juan de Guadalupe.....E 8
San Juan de la Punta.....1,005
San Juan de las Huertas.....J 3
San Juan de la Vega.....I 2
San Juan del Mezquital.....7,113
San Juan de los Lagos.....
San Juan de los Llanos...J 5-H 11 5,742
San Juan del RioE7
San Juan del Rio I 3-G 9 18,000
San Juan del Teul G 8
San Juan de Cabinas D 9
San Juan de Zabla..
San Juan Evangelista.....I 12 5 924
San Juanico.....D 3
San Juanico.....C 4
San Juan Junction.
San Juan OzolotepecI 11
San Juan PeyotAnF7
San Juan Teotihuacan.....
San Julian.....G 8
San J Lau.....B 4
San Lazaro.....
San Lazaro.....
San Leonardo.....
San Lorenzo.....D 3
San Lorenzo.....E 4
San Lorenzo.....C 6
San Lorenzo.....H 9
San Lorenzo.....I 5
San Lorenzo Cerritlo.....E 7
San Lorenzo Mineral E 8
San Lucas.....G 8
San Lucas.....H 7
San Lucas.....F 7
San Lucas.....H 9
San Lucas.....I 13
San Lucas.....I 12
San Lucas.....I 11
San Luis.....I 9
San Luis.....G 8
San Luis.....C 4
San Luis.....E 4
San Luis Conago.D6
San Luis de la Loma
San Luis de la Paz H 3-G 9 9,601
San Luis GonzagaD6
San Luis Potosi F 9-G 2 61,069
San Luis Soyatlan..
San Marcial.....C 6
San Marcial.....I 11
San Marcos.....
San Marcos.....I 10
San Marcos.....G 1
San Marcos.H 11-J5
San Marcos.....F 6
San Marcos.....
San Marcos de Leon.....
San Martin Avasco.
San Martin.....I 10
San Martin.....I 4
San Martin.....

San Martin Atexcal.....
San Martin Chalchicuautla.....H 4
San Martin de Bolanos.....G 8
San Martin Hidalgo
San Martin Texmelucan..H 10-J 5
San Mateo.....G 4
San Mateo.....D 6
San Matias.....
San Matias.....B 2
San Miguel.....D 6
San Miguel.....C 6
San Miguel.....
San Miguel.....
San Miguel Comargo.....D 10
San Miguel Canao J 5
San Miguel de Allende.....G 9 H 2 12,740
San Miguel.....I 12
San Miguel.....I 11
San Miguel.....E 5
San Miguel.....G 16
San Miguel de Bolas.....
San Miguel del Mezquital.....E 8
San Miguel del soldado.....
San Miguel el Alto G 8
San Miguelito..G 8
San Miguelito..I 11
San Miguelito.....
San Miguel Regla.....
San Nicolas.....I 14
San Nicolas.....H 2
San Nicolas.....C 5
San Nicolas.....
San Nicolas.....B 5
San Nicolas J 5-G 10
San Nicolas.....
San Nicolas.....H 12
San Nicolas Carretera.....C 6
San Nicolas Deposlado.....E 10
San Nicolas de las Garzas.....
San Nicolas del Ora I 9
San Nicolas de los Ranchos.....
San Nicolas Hidalgo
San Nicolas Tolentino.....1,348
San Pablo.....D 3
San Pablo.....F 9
San Pablo.....H 14
San Pablo.....I 9
San Pablo.....D 9
San Pablo.....
San Pablo.....
San Pablo Balleza.6,757
San Pedrito.....
San Pedro.....D 6
San Pedro.....E 9
San Pedro.....E 6
San Pedro.....
San Pedro.....B 4
San Pedro.....5-G 10
San Pedro.....J 4
San Pedro.....E 9
San Pedro.....D 5
San Pedro.....B 4
San Pedro.....B 5
San Pedro Analco
San Pedro Apostol
San Pedro de las Colonias.....E 8
San Pedro del Gallo E 7
San Pedro Junction
San Pedro Junction
San Pedro Lagunillas.....G 7
San Pedro Nolasco
San Pedro Quiaho
San Pedro Piedra Gorda.....G 9
San Pedro Piedra Gorda.....G 8
San Pedro Teutila I 11
San Pedro Tlaquepaque.....
San Pedro Yolox
San Perfecto.....J 3
San Quintin.....B 2
San Rafael.....
San Rafael.....H 7
San Rafael H 10-J 4
San Rafael Junction
San Ramon.....B 1
San Ramon.....E 4
San Rosa.....A 1
San Rafael.....
San Salvador.....
San Salvador.....E 9
San Salvador
San Salvador Acajete.....
San Salvador Atoyatempan.....I 2-G 9
San Salvador el Seco.....
San Salvador el Verde.....
San Sebastian.....H 8
San Sebastian..H 14
San Sebastian.....
San Sebastian Bernal H 8
San Sebastian Zinacatepec.....
San Simon.....B 2
Santa Ana.....B 4
Santa Ana.....I 12
Santa Ana.....I 14
Santa Ana.....H 13
Santa Ana.....C 5
Santa Ana.....D 3
Santa Ana.....D 6
Santa Ana.....I 4
Santa Ana.....
Santa Ana Acatlan G 8
Santa Ana Chiautempan.....J 5
Santa Ana Cuauchichiuola.....
Santa Ana Maya..
Santa Ana Tlapacoyan.....I 11
Santa Barbara..D 7
Santa BarbaraG 9 H 2
Santa Barbara..I 10
Santa Barbara.....
Santa Barbara.....
Santa Barbara.....
Santa Barbara Ocampo.....9,079
Santa Buenaventura C 6

Santa Buenaventura D 9
Santa Catalina..I 1
Santa Catalina..F 7
Santa Catarina.....
Santa Catarina.....
Santa Catarina..E 9
Santa Catarina..I 11
Santa Catarina..G 9
Santa Catarina..G 10
Santa Catarina..C 3
Santa Catarina..D 8
Santa Catarina Tepetlanes.....
Santa Clara.....
Santa Clara.....H 9
Santa Clara de Portugal.....
Santa Clara.....E 9
Santa Clara.....C 6
Santa Clara.....D 2
Santa Cruz.....I 11
Santa Cruz.....H 11
Santa Cruz.....H 15
Santa Cruz.....I 4
Santa Cruz.....D 5
Santa Cruz.....
Santa Cruz.....
Santa Cruz..I 2 G 9 7,440
Santa Cruz.....
Santa Cruz.....I 12
Santa Cruz.....
Santa Cruz.....B 4
Santa Cruz.....
Santa Cruz de Alaya
Santa Cruz de Juarez
Santa Cruz Rosales
Santa Cruz Tlaxcala
Santa Elena.....H 14
Santa Elena.....E 9
Santa Elena.....E 9
Santa Engracia E 10
Santa Eulalia.....C 7
Santa Fe.....
Santa Fe.....
Santa Fe.....
Santa Fe.....
Santa Gertrudis D 3
Santa Helena.....C 4
Santa Ines.....
Santa Ines Ahuatempan.....
Santa Ines Zacatelco
Santa Isabel.....H 14
Santa Isabel.....D 3
Santa Isabel.....C 6
Santa Isabel Tlanepantla.....
Santa Julia.....
Santa Lucia.....F 7
Santa Lucia.....
Santa Lucia Mineral
Santa Lucrecia..I 12
Santa Maria.....
Santa Maria.....E 7 7,911
Santa Maria.....D 2
Santa Maria.....D 3
Santa Maria..G 16
Santa Maria.....F 7
Santa Maria.....G 6
Santa Maria.....C 2
Santa Maria Acuezcomac.....I 5
Santa Maria del Oro F 7
Santa Maria del Oro
Santa Maria.....
Santa Maria del Rio F 9 18,850
Santa Maria Jalapa I 12
Santa Marina.....
Santa Marta.....I 13
Santa Maria.....
Santa Monica.....C 9
Santander Jimenez
Santa Rita.....I 2
Santa Rita.....
Santa Rosa.....C 4
Santa Rosa.....I 10
Santa Rosa.....C 5
Santa Rosa.....F 8
Santa Rosa.....
Santa Rosa.....J 5
Santa Rosa.....
Santa Rosalia..H 3
Santa Rosalia..I 13
Santa Rosalia..D 7
Santa Rosalia de Cabanzo.....
Santa Rosa Mineral G 9-H 10 4,000
Santa Sofia.....
Santa Teresa.....
Santa Teresa.....
Santa Teresa.....E 11
Santa Teresa..F 7
San Telmo.....B 1
Santiago.....E 6
Santiago.....I 14
Santiago.....H 3
Santiago.....E 9
Santiago.....F 8
Santiago.....
Santiago.....
Santiago.....I 4
Santiago de los Coras F 5
Santiago Ixcuintla G 7 8,520
Santiago Maravatio I 2-H 9
Santiago Papasquiaro, Papasquiaro E 7 3,800
Santiago Tangamandapio.....
Santiago Tianguistengo
Santiago Tuxtla.....5,865
Santiagullo.H 2-G 9
Santisima.....D 5
Santo Domingo.F 9
Santo Domingo..B 3
Santo Domingo.E 4
Santo Domingo.I 11
Santo Domingo.I 2
Santo Domingo.B 6
San Tomas.....C 6
Santo Nino.....
Santo Tomas.....B 1
Santo Tomas.....
San Vicente.....I 4
San Vicente.....C 8
San Vicente.....
San Vicente Chicoloapam.J 4-H 10
San Vicente Cuayalab E 9
San Vicente Mineral
San Vicente Tancuayalab.....
Sanz.....
Sapello.....B 6
Saquila.....I 14
Sarabia.....
Sarabia.....
Saric.....B 4
Sasabe.....B 4
Satevo.....D 6
Sauceda.....
Sauceda.....E 9
Sauces.....E 7

Sauces.....G 4
Saucillo...G 10-H 4
Saucillo.....F 7
Saiz.....C 6
Savana.....I 12
Savana.....
Savana.....I 13
Savana.....I 12,000
Savana.....
Savana.....
Seco.....J 5 H 11
Segura.....E 9
Segura.....
Selva.....
Semiaro.....J 3-H 9
Semiaro.....
Seesipa.....
Seesipa.....H 5-G 10
Sesma.....
Seve.....
Siaori.....F 6
Sierra Hermosa F 8
Sierra Mojada.....I 13 5,600
Silhelac.....H 14
Sia.....
Sola ayoapan.....I 11
Sian.....G 15
Silao.....H 2 G 9 15,739
Silao.....G 9
Silla.....I 7
Silos.....F 9
Silo aromas.....8,000
Simojovel.....I 13
Sinaloa.....D 6 9,500
Sinola.....J 2
Sinzulutlan.....I 5
Sipizo.....J 2
Sinequipe.....B 4
Sin Pensar.....I 12
Siquiedros.....F 6
Sirahuato.....I 3
Sol.....
Sial.....G 14
Sita.....I 13
Sino Viejo.....H 11
Sivaca.....I 14
Sivirijos.....D 5
Soapayuca.....
Soberon.....
Sola.....I 11
Soledad.....F 8
Soledad.....E 3
Soledad.....D 9
Soledad.....I 11
Soledad.....E 9
Soledad.....F 7
Soledad.....F 9
Soledad.....
Soledad de Doblado
Soledad Gut errez..5,730
Solima.....
Solis.....I 3
Soloechapa.....I 13
Soltepec.....I 5-H 10
Sombrerete.....F 8 10,082
Somoriel.....I 5
Sonora.....8,000
Sopite.....I 11
Soqueite.....B 3
Soria.....G 9-I 2
Soto la Marina, (Zotol).....F 10
Sotolian.....I 5
Sotula.....G 15
Soyalta.....D 6
Soyaltepec.....H 11
Soyan quilpan.....I 4
Soyopa.....C 5
Spez.....G 15
Stalforth.....F 8
Stevenson.....D 9
Suaqui Grande..C 5
Suaqui.....C 4
Subiate.....I 4
Suc.....H 14
Suchiapa.....I 13
Suchil.....F 7
Suchil.....
Sucila.....G 15
Sultepec.....H 9
Sumidero.....J 5
Summit.....B 6
Summit.....E 10
Sumuapa.....I 13
Susuiuato.....J 8-H 9
Symon.....E 8

T

Tab.....G 15
Tabalaopa.....
Tabaschampo..D 5
Tabas.....I 11
Tablon.....H 2-G 9
Tabiri.....D 5
Tacambaro de Codallos.....H 9-J 2 9,000
Tacatzcuaro.....
Tachichitle.....F 6
Tacotalpa.....H 13
Tacuba.....H 10 J 4 2,500
Tacubaya..H 10-J 4 15,258
Tacuba Junction J 4
Tacuichamona..E 6
Tacupeto.....
Taguerichic.....D 6
Tahcabo.....G 15
Tahuebueta.....E 6
Tajimaroa..I 2-H 9
Tajo de Tequixquiac.....
Tajolo.....G 15
Tala.....G 8
Talagua.....I 6
Talchapa.....H 7
Talcoeh.....G 16
Tala.....E 8
Talcotita.....F 7
Talleres.....
Talpa de Allende G 7
Tamacuaro.....H 9
Tamahua.....G 11
Tamalin..H 5-G 11
Tamaribido.....
Tamasopo.....I 8
Tamayo.....
Tamazola.....I 10
Tamazola.....H 11
Tamazula.....E 5
Tamotulpa.....E 6
Tamazula de Gordiano.....H 8 8,783
Tamazulapam..I 11
Tamazunchale G 10-H 4 8,500
Tambaca.....
Tamiahua.....H 5
Tamos.....G 5-F 10
Tamotlan.....G 7
Tampacan.....H 4
Tampachia.....H 4
Tampamolon G 10-H 4
TampicoF11-G 5 11,912
Tampico el Alto...
Tamuin, (Ciudad Guerrero)G4-G10
Tamulte.....H 13
Tanama.....A 1
Tanauuiara.....E 6

Tancanhuitz H 4-G 10 3,000
Tancasneque G 5-F 10
Tanche.....H 14
Tanchichapa..I 12
Tanchiaro de Mendilla.....B 8 6,712
Tancoco.....H 5-G 11
Tancuayalab H 4-G 10
Tancopa.....E 6
Tancuichicuaro de Arista.....
Tanhuato.....G 8 5,060
Tanimul..F 10-G 4
Tanjoco.....G 5
Tanlajas.....H 4
Tanque.....D 5
Tanque Obrayo.....
Tanquesillos.....F 9
Tanquian.....H 4
Tanuseco.....H 4
Tantima..G 11-H 5
Tantoyuca.....H 5
Tapachula.....J 13 9,472
Tapalpa.....H 7
Tapanatepec, (San Pedro, or Chahuite de Tapana.I12
Tapias.....E 6
Tapijulapa.....
Tapilula.....I 13
Tapiachic.....D 6
Tapizana.....J 13
Tapolapa.....H 12
Tapona.....F 7
Tapupa.....C 5
Tarahi.....C 5
Tarancaguas I 3-G 9
Taraseon.....
Taray.....
Tarecuato.....
Taretan de Teran H 3
Tariachic.....D 5
Tarimbaro.....I 2
Tarimoro..I 3-G 9
Tarijas.....G 10
Tasejera.....D 5
Ta-ejera.....
Tasquillo.....I 4
Tatatepec.....I 11
Tatepusco.....G 7
Tavia.....H 11
Tavi.....H 15
Taxco de Alarcon H 10
Taxhie.....
Tayeitita.....
Tazopa.....C 5
Teabo.....G 15
Teacapan.....F 7
Teapa.....I 15
Teayo.....G 10-H 5
Tecaca.....L 6
Tecajete.....
Tecali.....J 5
Tecamachalco.H 10
Tecamapan.....
Tecario de Salazar.
Tecatitlan.....
Techaluta.....G 8
Tecia.....D 5
Tecoac.....D 5
Tecocate.....C 4
Tecoh.....J 20
Tecolate.....I 4
Tecolotlar.....G 7 7,119
Tecoluta.....H 13
Tecolutla.....G 11 8
Tecoman.....H 8
Tecomatlan..H 10
Tecomavaca...I 11
Tecopa.....C 5
Tecozautla.....I 4
Tecpan de Galeana H 9
Tectlaloyan.....J 3
Tecuala.....
Tecuaitchillo..G 8
Tecupete.....C 5
Tehuacan..H 11 12,900
Tehuantepec..I 2 9,415
Tehueco.....D 5
Tehuetlan.....H 4
Teuhenan.....H 5
Tejalaro.....E 7
Tejavarachic.....D 6
Tejera.....J 7
Tejomaschi.....C 6
Tejupan.....
Tejupilco..H 9-J 3
Tekanto.....G 15
Tekax.....G 15 18,346
Tekit.....G 15
Tekson.....G 15
Tela.....H 15
Telamac.....G 15
Telmer.....D 5
Telica.....
Temaca.....
Temapache.H 5-G 11
Temax.....16,807
Temaxcalapa.....
Temaxcaltengo..I 3
Temaxcaltepec.H 9 5,000
Temescalapa.....
Temilpa.....
Temoaya.....G 10
Temoaschic.....C 6
Temozon.....
Tempacan.....G 10
Tem oal..H 5 G 10
Tenabo.....G 14
Tenacatita.....H 7
Tenamaxtlan.....
Tenampulco.....
Tenancingo.....
J 4-H 10 10,118
Tenango de Doria.. 6,095
Tenango del Aire.....
J 4
Tenango del Valle 5,465
Tenango de Rio Blanco.....
Tenejapa.....I 13 7,936
Tenextepango.....
Tenosique.....I 14
Teocalco.....I 4
Teocaltiche.....G 8 7,568
Teocelo de Diaz H 11-J 5 5,000
Teococuilco.....I 11
Teocuitatlan.....
Teojomulco.....I 11
Teoloyucan.....
Teopisca.....I 13
Toetepec.....I 11
Teothuacan.....I 6
Teotitlan del Camino.....H 11
Tepa.....G 10-I
Tepac.....G 8
Tepachi.....C 5
Tepakam.....G 15
Tepalcatepec.....H 8
Tepaltcingo.....H 10
Tepanco.....
Tepatitlan.....I 9
Tepatitlan.....G 8 5,994
Tepatlaxco.....

TLA

Tepeaca.....J 5-H 11
Tepeajulco.....
Tepecuitlan.....G 8
Tepecoacuilco.H 10
Tepeguanes.....C 6
Tepehuaje.....H 9
Tepehuanes.....E
Tepeji de La Seda..
Tepeji del Rio G 10-I 4
Tepejojuma...H
Tepemacasco.....I 5
Tepexojuma.....H 10
Tepetitan.....
Tepetitlan, Hidalgo I 4 3,836
Tepetlan.....
Tepetlan.....
Tepetlaoxtoc.....
Tepetongo.....I 3
Tepetzala.....
Tepexitula.....H 5
Tepexpan.....I 4
Tepexuahuaco J 6-H 11
Tepezala.....F 8
Tepezintla.....
Tepic.....F 7 15,
Tepiche.....G 15
Tepech.....G 15
Tepeje.....
Tepeuapa.....I 13
Tepeso.....C 4
Tepeta.....H 3
Tepenahosta..F 7
Tepopa.....C
Tepopula.....
Teposcolula.....I 11
Teposhan.....
Tepozotlan.....I 4
Tepuche.....I 6
Tepuente.....
Tepuxta.....F 6
Tequila.....G 7 6,846
Tequistlan.....I 2
Tequisquipam I 3-G 10
Tequixtepev..H 10
Teran.....E 10
Terazas.....B 6
Terrazas.....
Terrenate.....B 4
Teruel.....H 10
Tesechoacan..H 12
Tetechia.....H 10
Tetela.....H 10-J 5 12,537
Tetela.....H 10
Tetela del Rio.....I 9
Teteles.....I 5
Tetepanco.....
Tetillita.....H 10
Tetillas.....F 8
Tetipac.....
Tetla.....H 4-G 10
Tetlatlahuca.....
Texan.....
Teutila.....H 1
Texcatitlan.....
Texcoco..H 10 5,000
Texpatan.....I 1
Tezal.....
Tezhutlan..I 6-H 11 9,776
Tezoatlan.....I 11
Tezompan.....
Tezompan.....
Tezontepec.....
Tezontepec.....
Thubusit.....H 13
Tianguistengo.....J 4
Tiburcio.....E 8
Ticul.....G 15 6,
Ticuman.....
Tierra Blanca.....
Tierra Blanca.H 11
Tierra Blanca..G 9
Tierra Nueva H 4
Tierra Roja.....
Tiguana.....I 1
Thosuca.....G
Tilantlan.....
Tijuana.....
Tila.....I 1
Tinaja Burro.....
Tinajas.....
Tinajas.....G 7
Tinajas.....
Tingambato.....H
Tinguindin de Tangandar.....
Thuun.....G
Tiro.....
Tiscola.....I 1
Tiuc.....H 1
Tixbaca.....G
Tixcacalcupul.G 15
Tixcancal.....G
Tixkokob.....G
Tixmehuac.....G
Tixmucul.....H
Tixpeual.....G
Tixtla.....I 8
Tizapan el Alto
Tizapanito.....
Tizayuca.....
Tizemin.....G
Tizoc.....I
Tlachichilco.....
Tlachichuca.H 11
Tlacoapa.....I 10
Tlacojalpam.....I
Tlacolula.....
Tlacolulan.....
Tlacotalpam de Iturbide Diaz.....B
Tlacotepec.....I
Tlacotepec.....H
Tlacotepec.....J
Tlahotulan.....
Tlacuilotepec.....I
Tlahuac.....
Tlahuilo.....D
Tlajomulco.....G
Tlalchapa.....
Tlalchichuca.....
Tlalixcoyan.....H
Tlalmanalco.....
Tlanepantla.....J 4
Tlalpam.....H 10-J 4 6,
Tlalpujahua de Rayon.....H 9-I 3
Tlalquitenango.....
Tlaltenango, (Sanchez Ramon).....
Tlaltenco.....
Tlaltizapam.....H 10 4,
Tlanalapa.....I 4-H 10
Tlanchinol.....H 4
Tlancualpican.E 10
Tlaola.....I 5
Tlapa.....I 10
Tlapacingo.....I 10
Tlapahuala.....H 9
Tlapahuelapa.....I 10
Tlapacoyam.....I 6
Tlaquilpan.....H 11
Tlatlauquit.....I 6
Tlatlaya.....H 9
Tlaxcala.H 10-J 5
Tlaxcala.....I 10
Tlaxco.....H 10-J 5
Tlaxcoapam.....

MEXICO.

Tlaxiaco .....I 11 8,535
Tlaxpam .....
Tlayacapan H 10-J 4
Tlazazalca.....H 9
Tochimilco .
Tochtepec..
Todos Santos.. I 4
Tolalpa.....J 13
Tolcayuca.....
Tolentino..F 9 G 3
Tollman.. G 10-H 3
Tolman
.....G 9 H 3
Tolosa ..... F 9
Tolosa .....
Toltodapan.....H 9
Tomatlan.....D 9
Tomazunchale.....G 15
Tomasson .....
Tomason .....H 8
Tomatlan .....
.....I 11
.....
.....C 6
.....D 5
Tonala.. .. I 11
Tonalá.. .. I 5
Tonalá .....I 13 4,500
.....
.....H 7
.....H 8
Tonjoe .....G 10
Tonnel .....C 4
Topia.....E 6
Topo Chico, (San Bernabe).....E 9
Topo Grande.....
Topolobambo, or Port Stilwell..E 5
Torazas.....G 8
.....
.....
.....E 9
.....D 5
Torre.....I 6
Torrecillas ....E 10
Torreon.....C 6
Torreon.....E 8 6,000
Torres.....C 4
Tortilla.....
Tortugas.....I 5
Tortugas.....I 13
Tortugas .....
Tosesigua .... B 6
Totatiche .....F 8
Totimehuacan ....
Totolapa .....I 11

Totolapam San Guillermo .....J 8
Totolapam San Miguel .....
Totomistlahuac.I 10
Totontepec.....I 12
Totoltan.....G 8
Tototepec .....H 9
Trancas.....H 2-G 9
Trancosa.....F 8
Trasquila.....
Treinta.
Tres Castillos B 7
Tres Jitos
Tres Marias.J4 H 10
Trevino, or Venadito.....D 9
Trevino.....D 10
Trilla.....C 6
Trinidad .....B 2
Trinidad .....E 5
Trinidad .....G 9
Trinidad .....
Trinidad .....
Trinidad .....F 4
Trinidad .....I 13
Trinidad .....
Trojes Junction.J 8
Trope .....F 9
Troya.....D 7
Trujano.....
Tuape.....B 4
Tubares .....D 6
Tubutuna a.....B 4
Tuchipe .....I 6
Tuito .....G 7
Tula .....F 10 5,071
Tula .....H 12
Tula .....
Tula de Allende .....G 10-I 4 5,000
Tulancingo .G 10-I 5 8,564
Tule .....C 7
Tule .....F 5
Tuloom .....G 16
Tumbiscatio.....I 8
Tultepec .....
Tultitlan.....H 10-I 4
Tuluaca.....C 5
Tumbala .....I 13
Tumbiscatio.....H 8
Tunkax.....G 15
Tupilco .....H 13
Turicachi .....
Turicato. .. H 9-J 2
Turin.....D 5
Turuachic .....E 6

Tuscacuesco....H 7
Tuscueca.....J 8
Tututepec..I 5-G 10
Tututepec.....I 11
Tuxcacuesco.....
Tuxcueca .....
Tuxpan.....H 6 5,000
Tuxpan.....G 7 7,229
Tuxpan.....H 9-J 8 6,114
Tuxpan.....H 8
Tuxtepec.....H 11
Tuxtilla.....H 12 9,597
Tuxtla.....H 12
Tuxtla Chico...J 13
Tuxtla Gutierrez .....I 13 7,862
Tuzamapan .....
Tuzantan.....J 13
Tuzantla.....J 3-H 9 5,000
Tzoucab.....G 15

U

Uaimax.....H 15
Uba Lama .....D 15
Ubero.....
Ucareo.....
Ucu.....G 15
Uhapan.....
Uman .....G 15
Undameo.....J 2
Union.....F 6
Union.....
Union .....G 15
Union.....H 9
Union.....
Union de San Antonio .....G 8
Union de Tula..G 7
Union Francesa.....
Union Juarez..J 13
Upateco.....D 5
Urecho .....H 9
Uripe .....C 4 8,000
Uriatajato ..G 9-I 2
Uripite .....D 6
Urruta .....B 6
Uruachic.....D 6
Urupam del Progreso .....H 9-I 2 8,196
Usila.....
Usumacinta.....I 14
Usumacinta.....I 13
Utzumatlan.....I 2

V

Vaca.... .....D 5

Vaca.. .....C 5
Vacas.....E 5
Vacas.....
Vaca.....E 3
Vado Piedras...H 7
Vaca .....H 15
Vaca .....
Valerio .....D 6
Valladares.....D 9
Valladolid.....G 15 5,010
Vall .....H 9
Valle Bandera..G 7
Valle Calimaya..J 4
Vallecillo .....D 9
Vallecitos..... A 1
Valle de Amecca.F 7
Valle de Guadelupe
Valle de Olivos.....
Valle de Santiago .....I 2-G 9 12,671
Valle de Topia.....
Vallejo.....F 9
Valle Nacional.....
Valles.....G 4-F 10 3,500
Valparaiso.....F 8 5,766
Vandana .....C 5
Vanegas.....F 9
Vaqueria .....E 10
Vaquaxtes.....E 10
Varela.....
Vargas .....G 9
Vargas.....
Vargas .....
Vassoy .....E 7
Vasquez .....
Vega.....C 4
Vega de Alatorre .....I 6-G 11
Velardena .....E 5
Velasco.
Venadito, General Trevino or Trevino.....D 9
Venado de Moctezuma.....F 9 8,000
Venado Station.F 9
Venta de Cruz.....
Venta del Aire .....
Ventanas.....F 7
Ventanillo.....D 8
Venta Salado.....
VeracruzJ 7-H 11 24,085
Veranos .....F 6
Verastegui.....
Verdia.....L 10
Verduzco.....
Veta Grande....F 8

Vi cam.....D 5
Victoria..H 8-G 9
Victoria, or Ciudad Victoria.....F 10 10,086
Vieal .....
Viesca.....H 14-G 10
Vieso .....
Villacuesco.....E 8
Villagran.....I 2
Vigas .....F 10
Vigia.....H 16
Villa Ahumada, Magdalena
Villa Adams .
Villa Aldama.
Villa Alta.....I 12
Villa Alvarez..I 11 5,268
Villa Alvarez..H 8
Villa Corona..F 7
Villa Cordado.....
Villaroe Vega
Villa de Allende
Villade Arteaga.
Villa de Artega..
Villa de Ayala .....
Villa de Casas Croix
Villa de Cos....F 8
Villa de Fuente.....
Villa de Garza, Garcia .....
Villa de Guadulupe
Villa de Iturbide
Villa de la Vega I 11
Villa del Carbon...
Villa del Carmen..
Villa del Doctor Cos .....
Villa del Doctor Gonzales.....
Villa del Refugio..
Villa del Valle, (Valle de Bravo)
Villa del Mina.....
Villa de Patos, General Zepeda .
Villa de Pozos....
Villa de Reyes....
Villa de Santiago ..
Villa de Viezca ....
Villa Flores, (Catarina la Grande)..
Villa Garcia.....
Villa Garcia .....F 8
Villa Garcia .....
Villa Jarza Galan, (Las Vacas).....
Villagran, or Tinajas.....
Villa Hidalgo .....
Villa Juarez.....
Villa Juarez .....
Villaldama.....D 9
Villa Lerdo.....
Villa Libres.....J 5
Villalobos...G 9-I 2
Villa Lopez....D 7
Villa Mendez ..
Villaneuva.....F 8 7,398
Villa Ocampo..D 7
Villa Pesqueira...
Villar.....F 9
Villa Reyes ....H 2
Villasenor.....G 9
Villa Union.
Villa Verde .....B 4
Villa .....E 6
Villa .....C 4
Villreyes .....J 5
Viola.....
Vista Hermosa, or San Jose ....H 11
Vista Hermosa Junction .

W

Wadley ... ...
Willard ... ...
Wye ... .

X

Xalostac .....
Xanica .....I 11
Xaltepec San Miguel
Xcalax .....G 16
Xcanchakan
Xcelha .....G 16
Xcat
Xcalaxiaga .....H 13
Xcalak .....G 9-H 3
Xicotencatl.....F 10
Xicotepec..G 10-I 5
Xilitla .....
Xocen .....G 15
Xochiapan.....I 12
Xochiapulco, (Villa de 5 de Mayo) ..
Xochiatipan....H 5
Xochicoatlan G10-H4
Xochihuacan .
Xochimehuacan I 10
Xochimilco.H10-J 4 5,809
Xochipala.....I 10

Xochitepec .....
Xochitlan.....E 11
Xolox .....
Xoinacapa.....H 4
Xotlapa.....F 12
Xuchil.....J 6
Xuchiles.....

Y

Yacobi.....E 6
Yacundo.....I 11
Yahualica..H 5-G 8
Yahualica Hidalgo.
Yaitepec.....I 11
Yajalon San Juan I 13
Yakik.....H 16
Yalahau.....G 15
Yalalag. (Villa Hidalgo).....I 11
Yahuitlan Santo Domingo.....I 11
Yajeul .....G 6
Yaxcaba .....G 15
Yaxcl .....I 11
Yaxpanil.....H 4
Yaxchpec de Zaragoza.....H 10-I 4 6,556
Yaxtepec.....I 11
Yaxaxis.....D 5
Yaxche.....H 15
Yazoya.....I 11
Yecapixtla.....J 4
Yecora .....
Yecorato.....D 6
Yecuatla..H 11-I 6
Yedras.....D 6
Yedras.....E 6
Yehualtepec.....
Yepachic.....H 5
Yepomera.....C 6
Yerba Bueno...C 5
Yerbanis.....E 7
Yermo .....D 7
Yesca.....G 7
Yevavito.....
Ygriega.....
Yodocona Magdalena
Yolos.....I 11
Yolotepec.....I 4
Yolotla.....I 9
Yoloxachil.....I 10
Yondese.....B
Yoquivo.....D 8

Ypina.....
Yurecuaro.....G 8
Yuriria.....I 11
Yuriria .....G 9-I 2 6,158
Yuxaes .....
Yuxuatan.....I 12

Z

Zacapala.....H 7
Zacapoaxtla.I 5-H 11 I 6
Zacapu de Mier.H 9
Zacate.....G 10-G 4
Zacatecas.....F 8 32,856
Zacatelco..J 5-H 10
Zacatepec.....I 11
Zacatepec .....I 10
Zacatlan.....H 11 13,400
Zacatula.....H 8
Zachila.....5,814
Zacualco de Torres .....G 8 6,338
Zacualpam.....H 10
Zacotitlan.....I 5
Zacualpa .....I 13
Zacualpam de Amilpas.....
Zacualpan..H 5-G 10
Zacualtipam H4G-10
Zacuapam..J 6-H 11
Zamora.....H 8-I 6 13,699
Zamora.....C 4
Zamorelia.....F 9
Zanapa.....I 13
Zanatepec.....I 12
Zaniza.....I 11
Zape .....E 7
Zapopan .....
Zapota.....G 7
Zapote.....I 9
Zapotillo .....E 6
Zapotitlic.....H 8
Zapotitlan.....H 11 5,000
Zapotitlan.....H 8
Zapotitlan del Rey.
Zapotitlan.....J 4
Zapotitlan Lagunas
Zapotitlan Mendez.
Zapotla.....H 8
Zapotlan.....G 8
Zapotlanejo.....G 8 20,270
Zapulata.....I 13
Zapuri.....D 6

Zara .....E 7
Zarugoza .....
Zacatecas .....D 6
Zacatecas .....C 9
Zacatecas .....H 11
Zacatecas Mapimi.
Zacatecas San Luis .....I 10
Zacatecas de la Cascada.
.....G 2 F 9
Zacatlan .....H 11 5,352
Zacatlan .....G 15
Zacatecas .....J 4
Zacatecas .....D 7
Zacatecas .....I 10
Zacatecas .....
Zen posala..H 10 I 4
Zenzontle ..
Zihuatanejo.....I 9
Zihuatlan .....G 11
Zimapan.....G 10-H 4 5,268
Zimplzahua.
Zinacantepec.
Zinapecuaro de Figueroa....H 9-I 3
Zinatlan.
Zintlaspa.....I 12
Zinzimeo.....
Ziracuaritiro.....
Zirandaro.....
Zirizicuaro..I 3-H 9
Zitacuaro, Heroica
.....J 3-H 9 11,006
Zitlala.....I 10
Zocac...
Zocoalco.
Zongolica .....H 11
Zontecomate.....
Zontecomatlan
.....G 10-H 5
Zopilote .....H 9
Zopilote .....G 7
Zopilote .....F 7
Zopilote .....J 4 H 10
Zoquitlan .....
Zorita.....
Zotol, Soto.....
Zoyacinta.....
Zuazua, General....
Zucopa .....G 15
Zuluaga.....E 8
Zumpango.H 10-I 4 8,096
Zumpango del Rio
.....I 10
Zun .....B 3
Zutiiga.....

CUBA.

CUBA.

Area, 44,000 Square Miles.
Population, 1,572,797.

PROVINCES.

Province.	*Key.*
Camaguey ...	F 8
Habana	E 3
Matanzas ..	E 4
Oriente	G 9
Pinar del Rio	E 2
Santa Clara	E 5

TOWNS.

Town	*Key*	*Pop.*
Abreus	E 5	1,500
Adela	E 6	
Aguacate	E 4-B 11	1,500
Agua del Cura	E 3-B 9	
Aguada de Pasajeros ...	E 5	
Aguada Josefina	F 8	
Aguas Claras	G 9	
Aguica ...	E 5	
Alacranes	E 4	
Alfonso XIII.	E 4	
Algorrobo	F 7	
Algodonar	F 6	
Algorta ..	E 4	
Alquizar	E 3-C 8	3,714
Altagracia	F 8	
Altamisal	E 5	
Alto CedroG 10		
Alto Songo, or Songo .G 10		3,158
Alvarez, or Cascajal	E 5	
Amarillas	E 5	
America	E 5	
Antilla ...	G 10	
Arcos de Canasi	D 4-B 11	
Arimao ..	E 5	
Arriete ...	E 5	
Arroyo Arenas	D 3-B 8	
Arroyo Hondo	G 10	
Arroyo Naranjo	B 9	
Arroyos de Mantua	E 1	
Artemisa	E 3	2,312
Atrevido	E 4	
Auras	G 9	
Azulea ...	E 5	
Baez . ..	E 6	
Bagley ..H 10		
Bahia Honda	E 2	
Bailes ...	E 2	
Bainoa	D 4-B 10	
Baire ...	G 9	
Banaguises	E 5	
Banes ...	G 10	
Banos ...	E 5	
Baracoa ..	G 11	4,037
Barajaguan	G 10	
Baro	E 4	
Batabano	E 3-C 9	1,025
Batalla ...	E 5	
Bayamo ...	G 9	21,193
Bayate ..	G 10	
BejucalE 3-B 9		4,828
Belmonte .	E 5	
Bio	G 10	
Boca del Ramal	E 5	
Bolondron .	E 4	2,604
Boniato ..	G 10	
Boqueron	G 10	
Bueicito ..	G 9	
Buenaventura	B 9	
Buena Vista	H 6	
Cabaiguan	E 6	
Caba Mocha, or Mocha	E 4-B 11	
Cabanas ..	E 3	
Cabezas	E 4-B 11	2,604
Caboniea .	G 10	
Cacocum .	G 9	
Caguaguas	E 5	
Caguasal .	F 7	
Caibarien .	E 6	8,650
CaimaneraG 10		
Caimito ...	B 8	
Caja de Agua	E 6	
Calabazar	E 3-B 9	
Calabazar de Sagua ...	E 6	1,575
Calabazas .	E 6	
Calimete ..	E 5	
Calixto ...	G 9	
Calvario	D 3-B 9	
Calzada de Jesus del Monte ..	B 9	
Camaguey, or Puerto Principe	F 8	50,082
Camajuani	E 6	
Camanayagua	E 5	
Camarioca .	D 4	
Camarones, or Paradero Camarones ..	E 5	
Campechuela	G 8	3,254
Campo Florida	D 3-A 10	
Cananoba	G 11	
Canas .	E 3-C 7	
Candelaria	E 3	
Canete ..	G 11	
Caney ...	G 10	
Cano ..	D 3-B 8	
Cape de Principe .	A 9	
Capitan ...	E 5	
Capitolio ..	E 4	
Caraballo	D 4-B 10	
Caracucey	F 6	
Carabatas .	E 5	
Carboneras	E 5	
Cardenas .	D 4	24,861
Caridad ..	E 5	
Carmen ..	B 10	
Cartagena .	E 5	
Cascajal, or Alvarez .	E 5	
Castilda ..	F 5	
Castilla de Jagua ..	E 5	
Catalina de Guines	E 4-B 10	
Caunao ...	E 5	
Cauto	G 9	
Cayo Carena	E 5	
Ceballos ..	F 7	
Ceiba Hueca	G 8	
Central Redencion .	F 8	
Cespedes ...	F 7	
Chinchila .	E 5	
Cidra	E 4	
Ciego Corojo	F 7	
Ciego de Avila ...	F 7	2,919
Cienfuegos .	E 5	30,038
Cifuentes .	E 5	1,485
Cimarrones	E 4	
Cobre	G 9	1,098
Coca	B 10	
Coliseo	E 4	
Colombia .	E 5	
Colon	E 5	7,175
Colonia ...	F 7	
Colorado ..	F 7	
Concha, or Isabel de Sagua ..	E 5	
Conchita ..	E 4	
Condado ...	F 6	
Confuente.	G 10	
Congojas ..	E 5	
Consolacion del Norte ...	E 2	
Consolacion del Sur	E 2	3,062
Contreras .	E 4	
Corralillo .	E 5	
Coronel Vergara	E 6	
Corral FalsoE 4		3,823
Corral Nuevo	D 4-B 11	
Cortes	E 2	
Cotorro.	D 3-B 9	
Cristo	D 10	1,194
Cruce del Oeste ...	B 8	
Cruces	E 5	4,173
Cuabitas .	G 10	
Cuatro Caminos	E 3-B 9	
Cuatro Caminos	G 11	
Cuevitas ..	E 4	2,634
Cumanayagua	E 5	
Dagame ...	C 8	
Daiquire .	H 10	1,280
De las Lajas	H 10	
Dimas	E 1	
Dios MariasF 8		
Dominguez	F 8	
Dos Bocas.	G 10	
Dos Caminos	G 10	
Duran .E 3-C 9		
Echevarria	E 5	
El Baga...	F 8	
Empalme	E 4-B 11	
Encrucijada	E 6	1,735
Espana ...	E 4	
Esperanza	E 5	2,177
Esperenza	G 10	
Estrada ...	G 9	
Falcon	E 6	
Fernandez	F 5	
Ferro	E 3	
Firmeza ..	H 10	
Florida	F 7	
Floridano .	E 6	
Fomento ..	E 6	
Fragata ...	E 2	
Fray Benito	F 10	
Gabriel.E 3-C 8		
Ganuza ..	B 10	
Garcia	B 9	
Garcia	E 4	
Garrido ...	E 8	
Gaspar ...	F 7	
Golpe	E 4	
Gibara ...	F 9	6,841
Glorieta .	G 10	
Gonzales ..	E 5	
Govea	B 8	
Guaimaro .	F 8	
Guamacaro	E 4	
Guanabacoa	D 3-A 9	20,000
Guanabana	E 4	
Guanajay	E 3-B 7	6,433
Guane	E 2	
Guanillas .	E 5	
Guano	F 8	
Guantanamo	G 10	7,136
Guara .E 3-C 9		
Guaracabulla	E 6	
Guareirnas	E 5	
Guarina ...	F 7	
Guasimal .	F 6	
Guayabal ..	B 8	
Guayabales	E 5	
Guayacanes	F 7	
Guayos ...	E 6	
Guerroro ..	E 5	
Guines E 3-C 10		8,149
Guinia de Soto	F 5	
Guipuzcoa .	E 5	
Guira	E 4	
Guira de Macuriges, or Montalvo.E 4		1,676
Guira de Melina	E 3-C 8	
Guisa	G 9	
HABANA	D 3-A 9	294,583
Hatillo ...	G 9	
Hato NuevoE 5		
Hatuey	F 8	
Herradura .	E 2	
Holguin ...	G 9	6,045
Hormiguero	E 5	
Hoyo Colorado	E 3-B 8	
Ignacio .	F 8	
Ignacio Agramonte ...	F 8	
Isabel	E 4	
Isabel de Sagua, or Concha .	E 5	
Itabo ...	E 5	
Itabo ...	E 6	
Jabacoa ...	E 5	
Jaguey Grande	F 1	
Jaimanita .	B 8	
Jamaica .	G 10	
Jamaica ..	B 9	
Jaquey Chico	F 5	
Jarueo D 3-B 10		1,139
Jatibonico	F 6	
Jesus del Monte ...	A 9	
Jicotea ...	E 5	
Jiguani ...	G 9	655
Jovellanos	E 4	4,721
Jucaro	F 7	
Jucaro	F 3	
La Coloma	E 2	
La Fe	E 1	
La Gloria .	F 8	
La Industria	F 8	
Lajas	E 5	
Lajitas ...	F 6	
La Lisa ...	B 8	
La Maya .	G 10	
La Paz	E 5	
Las Cumbres	E 5	
Las Tunas	G 9	
La Vega .	E 5	
Lebanon .	F 8	
Leon CrespoE 4		
Leivesion .	G 9	
Lima	C 11	
Limonar ..	E 4	2,876
Limones .	E 5	
Lindell ...	G 9	
Loma de Tierra	B 9	
Lucero	B 9	
Lucuni	E 6	
Lugareno ..	F 8	
Luis Lazo .	E 2	
Luyano	B 9	
Macagua ..	E 4	1,467
Macusta ..	B 8	
Macuy	G 9	
Macuriges	G 10	
Madan	E 4	
Madruga	E 4-B 11	2,004
Majagua ..	F 6	
Mambi ...	G 10	
Manacas ..	E 5	
Managua ..	B 9	1,063
Manajanabo	E 5	
Manguito .	E 5	1,534
Manicaragua	E 5	
Mangua ...	F 8	
Mantua ...	E 1	
Manzanillo	G 8	14,464
Marco Sanchez	G 10	
Marianao	D 3-B 8	5,416
Marianao Beach	D 3-B 8	
Mariel D 3-B 7		
Marti .	D 8	
Mata	E 5	
Matanzas	D 4-B 11	36,374
Maximo ...	E 6	
Maximo Gomez, or Recreo.	E 4	1,743
Mayari Abajo	G 10	1,321
Mayari Arriba	G 11	
Medir Suna	G 8	
Medina ...	E 4	
Melena del Sur	E 3-C 9	5,016
Mendez Capote	E 4	
Mendloia ..	E 5	
Menendez .	E 5	
Merced ...	G 10	
Millan ...	B 10	
Minas	F 8	
Minas de Guanabacoa	D 3-A 9	
Mir	G 9	
Miraflores	F 8	
Mon	G 11	
Molina	A 8	
Montalvo. or Guira ...	E 4	1,676
Morales ...	E 5	
Mordazo ..	B 9	
Mordazo ..	E 5	
Moron	E 7	2,084
Moron ...	G 10	
Mosquito Spur	G 5	
Mulo	E 2	
Munlz	E 5	
Murga	E 4	
Navajas ...	E 4	
Nazareno ..	B 8	
Neda	E 5	
Nieves	E 4	
Nipe Bay.	G 10	
Niquero ...	H 8	
Nueva Gerona	F 3	
Nueva Paz	E 4-C 11	
Nuevitas ..	F 8	10,350
Ochoya ..	E 5	
Omaja ..	G 9	
Ovas	D 2	
Palacios ...	E 2	
Palenque de Guines	E 3-C 10	
Palmaritas	E 5	
Palmarito	G 10	
Palma Soriano	G 9	1,776
Palmillas ..	E 5	
Palmira ..	E 5	1,519
Palos ..	E 4-C 11	
Paradero Camarones, or Camarones ..	E 5	
Paredes ...	F 6	
Paso Estancia	G 10	
Paso Real de San DiegoE 2		
Pedroso ...	E 4	
Pedroso Redondo	C 9	
Perico ...	E 4	2,436
Perla	E 4	
Perseverancia	E 5	
Piedra	E 6	
Piedracitas	F 7	
Pijuan ...	E 5	
Pilotos ...	E 2	
Pinar del Rio	E 2	8,880
Pinos	B 9	
Placetas ..	E 6	5,409
Placetas del Santa Maria	E 6	
Placetas del Sur	E 6	
Ponupo ..	G 10	
Portrevillo	F 9	
Progreso ..	E 5	
Progreso ..	E 4	
Providencia	C 10	
Provincial .	E 6	
Pueblo Nuevo	E 5	
Puentes Grandes	D 3-A 8	2,683
Puerto Banes	G 10	
Puerto de Golpe ...	E 2	
Puerto Padre	F 9	1,720
Puerto Principe, or Camaguey .	F 8	53,140
Punta Brava	D 3-E 8	
Punta Gorda	G 11	
Queen City	F 8	
Quemados .	B 8	
Quemados de Guines ..	E 5	1,562
Quinta	E 6	
Quintana Roque ..	E 4	
Quivican	E 3-C 9	4,800
Ramblazo .	F 8	
Ramon de las Yaguas	G 10	
Rancho Boyeros	E 3-B 9	
Rancho Veloz	E 5	1,514
Ranchuelo .	E 4	
Ranchuelo	E 5	5,016
Real Campina	D 5	
Recreo, or MaximoGomezE 4		1,743
Regla .	D 3-A 9	12,000
Remates ..	E 1	
Remedios .	E 6	6,633
Retamal ..	E 5	
Rincon ...	G 9	
Rivja	G 9	
Rio Seco	E 4-C 10	
RoblesE 4-B 10		
Rodas	E 5	3,390
Rodrigo ...	E 5	
Rojas	E 6	
Roque		1,482
Rubio	F 6	
Sabanilla .	E 4	
Sabanilla .	G 10	
Sabanilla del Encomendador	E 6	
Sabanilo .	G 10	
Sagua la Grande .	E 5	1,252
Saladrigas .	B 8	12,728
Salamanca	E 6	
Salud, or Santa Cristo de la Salud	E 3-B 8	
Salvador ..	F 7	
San Andres.	E 6	
San Andres.	G 9	
San Anton de la Anegada	E 4	
San Antonio	G 10	
San Antonio de las Vegas	E 3-B 9	
San Antonio de los Banos	E 3-B 8	8,178
San Antonio de Rio Blanco	D 4-B 10	
San Augustin	E 6	
San Cayetano	E 2	
San Cristobal	E 2	
Sancti Spiritus	F 9	12,696
San Diego de las Banos ..	E 2	
San Diego del Valle ...	E 5	
San Felipe	F 3-C 9	1,459
San Felipe	G 10	
San Fernando	E 7	
San Fernando de Camarones ...	E 5	
San Francisco de Paula	B 9	
San JoaquinE 4		
San Jose de las Lajas	E 3-B 10	3,024
San Jose de los Ramos ..	E 5	2,310
San Juan de las Yeras ...	E 5	1,469
San Juan y Martinez	E 2	
San Luis ..	E 2	
San Luis ..	G 9	5,055
San Luis Junction.	G 10	
San Marcos	E 5	
San Miguel	D 3-B 10	
San MiguelG 10		
San Miguel	F 8	
San Nicolas	E 4-C 10	
San Nicolas	G 10	
San Pedro .	F 6	
San Pedro Mayabon ...	E 5	
San Pre ..	G 10	
San Ramon.	G 8	
Santa Ana .	E 5	
Santa Ana .	G 9	
Santa Catalina	E 4	
Santa Cecilia	G 10	
Santa Clara	E 5	13,763
Santa Cruz de la Salud, or Salud.	E 3-B 8	
Santa Cruz del Norte	D 4-A 10	
Santa Cruz del Sur	G 7	1,210
Santa Fe ..	F 3	1,050
Santa Fe ..	E 5	
Santa Filomena	E 4	
Santa Lucia	F 10	
Santa Maria	G 10	
Santa Maria del Rosario .	B 9	
Santa RitaG 10		
Santa RosaG 10		
Santa Yana.	F 8	
Santiago .	E 5	
Santiago de Cuba ..	G 10	44,295
Santiago de las VegasE 3-B 9		7,151
Santisima Trinidad	E 5	
Santo	E 6	
Santo Domingo	E 5	2,079
San VicenteE 4		
San Vicente	G 10	
Sardina ...	E 4	
Seborucal .	B 8	
Seibabo ...	E 5	
Seiba del Agua	E 3-B 8	
Siboney .	H 10	
Sierra Morena	E 5	
Siguaney ..	F 6	
Sitiecito .	E 5	
Sitio Grande	E 5	
Socorro ...	G 10	
Soledad ...	G 9	
Soledad .	G 10	
Solis	F 8	
Songo, or Alto Songo .	G 10	
Surgidero ..	C 9	
Taco	G 11	
Taco Taco .	E 2	
Taguasco .	F 6	
TaguayaboN E 6		
Tahon	E 6	
Tapaste	E 3-B 10	
Tavajo ..	G 10	
Ti Arriba	G 10	
Tiguabos .	G 10	
Toledo	B 9	
Torriente ..	E 4	
Trilladeras	F 6	
Trinidad ..	E 5	11,120
Tuinucu ...	F 6	
Tunas de Zaza	F 6	
Turquino .	E 5	
Union de Reyes	E 4	
Vega Alta .	E 6	
Vega de Palmas	E 6	
Vegas E 4-C 11		
Veguita .	G 9	
Vereda Nueva	E 3-B 8	2,416
Viana	E 5	
Vibora .	B 8	
Victoria .	E 8	
Victoria .	G 10	
Villa Clara	E 6	
Villalba ..	E 4	
Vinales ...	E 2	1,600
Vinas	E 6	
Vueltas ...	E 6	1,336
Wajay .	E 3-B 8	
Xenes ...	B 11	
Yaguajay .	E 6	1,206
Yoelfonso	G 10	

INDEX OF CENTRAL AMERICA

BRITISH HONDURAS.

Name Pop. Index.
Achote . . . . . E 3
Africa . . . . . E 2
Allpines . . . . . E 3
Amatique . . . . . E 3
Baker . . . . . E 2
Banque Viejo . . . . D 2
Barranco . . . . . E 3
Belize, 9,113 . . . . . E 2
Cabbage Ridge . . . E 2
Corosal . . . . . E 1
Corozallito . . . . . E 2
Fireburn . . . . . E 2
Manati . . . . . E 2
Monkey River . . . . E 3
Northern River . . . E 2
Orange Walk . . . . E 1
Orange Walk . . . . E 2
Pedernal . . . . . E 1
Placentia . . . . . E 3
Punta Gorda . . . . E 3
Rancho . . . . . E 2
San Estban . . . . . E 1
San Jose . . . . . E 2
San Pedro . . . . . E 2
Santa Elena . . . . E 1
Santeneja . . . . . E 1
Socote . . . . . D 2
Stannecreek . . . . E 3
Turneff (Tertanof) . F 2
Well, The . . . . . E 2
Yalcac . . . . . F 2

COSTA RICA.

Name Pop. Index
Alajuela, 9,300 . . . . D 9
Amperados . . . . . D 10
Angostura . . . . . E 9
Ardilla . . . . . D 10
Atenas, 811 . . . . . D 9
Bagaces, 419 . . . . . B 9
Bajaro . . . . . C 9
Barranca . . . . . C 9
Barba, 912 . . . . . D 9
Barbara . . . . . D 9
Bebedero . . . . . B 9
Belen . . . . . A 9
Boca San Carlos . . . D 8
Bolson . . . . . A 9
Boquerones . . . . . A 9
Borusa . . . . . E 11
Buena Vista . . . . . C 9
Buenos Aires . . . . E 11
Cachi . . . . . E 10
Cahuiones . . . . . A 9
Calabozo . . . . . E 9
Calderas . . . . . C 10
Canajel . . . . . B 9
Canamazo . . . . . B 9
Carana . . . . . B 8
Cartago, 12,400 . . . E 10
Catalina, 7,499 . . . . B 9
Cerventes . . . . . E 10
Chacarita . . . . . C 9
Chaperual . . . . . C 9
Chira . . . . . B 9
Cocos . . . . . A 8
Colonia . . . . . F 10
Copey, El . . . . . E 10
Corallilo . . . . . B 9
Cot . . . . . E 9
Coyolito . . . . . C 9
Cruz, La . . . . . A 7
Cueza . . . . . F 11
Culebra, Puerto . . . A 8
Culeora . . . . . D 10
El Copey . . . . . E 10
El General . . . . . E 10
El Mieo . . . . . C 8
El Ojo de Agua . . . E 10
El Parisal . . . . . D 10
El Rodeo . . . . . D 10
Esparta, 1,245 . . . . C 9
Espetanza . . . . . B 9
Esquinas, 873 . . . . E 8
General, El . . . . . E 10
Grecia, 1,379 . . . . D 9
Guadupilla . . . . . B 8
Guapiles . . . . . D 9
Heredia . . . . . D 9
Humo . . . . . B 9
Incacal . . . . . A 9
Jesus . . . . . C 9
Jicaro . . . . . A 8
Jimenez . . . . . E 9
Joaquin . . . . . D 9
Juan Vinas . . . . . E 10
Junta, La . . . . . C 9
Junta, La . . . . . E 9
La Cruz . . . . . A 7
Lagarto . . . . . E 11
Lajas . . . . . E 11
La Junta . . . . . C 9
La Junta . . . . . E 9
La Pita . . . . . D 10
Larita . . . . . D 9
Las Canas . . . . . B 9
Las Lajas . . . . . B 9
La Union, 1,077 . . D 10
Leon . . . . . C 10
Liberia, 5,750 . . . . B 8
Limon, see Puerto Limon.
Mantas . . . . . C 10
Matina . . . . . B 9
Matina . . . . . F 9
Muelle . . . . . D 9
Nacaome . . . . . B 9
Narango . . . . . A 8
Naranjo, 1,607 . . . C 10
Naranjo . . . . . D 9
Nicoya, 5,100 . . . . A 9
Obispo . . . . . B 9
Ojo de Agua . . . . E 10
Orisol . . . . . E 10
Paires . . . . . C 10
Palmar . . . . . E 11
Palmares, 741 . . . . D 9
Palmares . . . . . E 11
Paraiso, 1,899 . . . E 10
Parasmina . . . . . E 9
Parrita . . . . . D 10
Paso Hondo . . . . . B 9
Pijige . . . . . B 8
Polo Redondo . . . C 10
Puerto Culebra . . . A 8
Puerto Elena . . . . A 8
Puerto Limon, 7,484 . . . . . F 9
Puerto Viejo . . . . C 10
Punta Arenas, 6,100 . . . . . C 9
Purisical, El, 1,201 . D 10
Quesero . . . . . B 9
Rejivalle . . . . . E 11
Revantado . . . . . B 9
Rodeo, El . . . . . D 10
Salt Creek . . . . . F 9
San Antonio . . . . . B 9
San Carlos . . . . . C 9
San Fernando . . . . B 9
San Isidro . . . . . D 9
San Jose, 24,281 . . . D 10
San Lorenzo . . . . D 10
San Marcos, 815 . . . D 10
San Mateo . . . . . C 9
San Miguel . . . . . D 9
San Pablo . . . . . D 10
San Rafael, 1,612 . . D 10
San Rafael . . . . . D 9
San Ramon, 1,989 . . C 9
Santa Cruz, 5,700 . . A 9
Santa Rita . . . . . B 9
Santa Rosa . . . . . A 8
Santiago . . . . . E 10
Santo Domingo, 1,980 . . . . . C 10
Santo Domingo . . . D 9
Sapote . . . . . E 10
Siquirres . . . . . E 9
Tarcoles . . . . . C 10
Tatolinga . . . . . B 9
Terrapa . . . . . D 10
Tivive . . . . . E 10
Tol, cales . . . . . B 8
Tricocuero . . . . . C 9
Turrialba . . . . . E 9
Ujarras . . . . . B 9
Ujarras . . . . . D 10
Union, La, 1,077 . . D 10
Ventanas . . . . . B 8
Zapote . . . . . A 9
Zapote . . . . . D 9
Zapotillo . . . . . A 8
Zarcero . . . . . C 9

GUATEMALA.

Name Pop. Index.
Acapulco . . . . . B 5
Acatan . . . . . B 4
Aguacatan . . . . . B 4
Altescatempa . . . . D 5
Alzatate . . . . . D 5
Amates . . . . . D 4
Amatillo . . . . . C 5
Amatitlan, 9,300 . . C 5
Antigua, 18,200 . . . C 5
Arenal . . . . . D 4
Ayutla . . . . . A 2
Azacualpa . . . . . C 5
Azulco . . . . . C 5
Barlaeena . . . . . C 5
Barillas . . . . . B 4
Batcab . . . . . D 2
Belen . . . . . B 5
Blancha de Pedra . . D 2
Bobos . . . . . C 5
Boca Viejo . . . . . C 6
Bocol . . . . . C 4
Caballo Blanco . . . B 5
Cabeleen . . . . . D 4
Cael . . . . . B 4
Campana . . . . . B 5
Candelaria . . . . . C 4
Carcas . . . . . C 5
Carcha . . . . . C 4
Carranza . . . . . B 5
Catillas . . . . . C 5
Cayo, El . . . . . B 2
Cayo Tenango . . . B 5
Chackalum . . . . . D 3
Chacula . . . . . B 4
Chajul . . . . . C 4
Chana . . . . . C 4
Chamelco . . . . . C 4
Champerico . . . . B 5
Chaparron . . . . . D 5
Chehal . . . . . B 4
Chiantla . . . . . B 4
Chicaman . . . . . C 4
Chicbul . . . . . D 3
Chilom . . . . . D 4
Chiloche . . . . . B 2
Chimalapa . . . . . D 5
Chimaltenango, 16,200 . . . . . C 5
El Porenir . . . . . B 2
Chimay . . . . . D 3
Chinaja . . . . . C 3
Chiquipe . . . . . C 4
Chixan . . . . . D 4
Chojabtejoj . . . . . B 5
Chiquimula 11,300 . . C 6
Comera, La . . . . . B 5
Grande . . . . . B 5
Guadelupe 1,569 . . C 5
Gualan, 2,200 . . . . D 4
Guatemala Nueva, 96,559 . . . . . C 5
Guatemala Antigua, see Antigua.
Guntan . . . . . B 5
Haubover . . . . . E 4
Huehuetenango, 16,279 . . . . B 4
Huista . . . . . B 4
Contepeque . . . . D 5
Cotzal . . . . . C 4
Cusjiniquillapa, 3,562 . . . . . C 5
Cubiletes . . . . . B 5
Cuilco . . . . . B 4
Cuneu . . . . . C 4
Curbana . . . . . C 6
Dolores . . . . . D 3
Don Gracia . . . . . C 5
Dugnas . . . . . C 5
El Cacao . . . . . B 2
El Chol . . . . . C 5
El Jobo . . . . . B 2
El Porenir . . . . . B 2
Escuintla, 12,343 . . C 5
Esquipulas . . . . . D 5
Estancia . . . . . C 5
Estanzuela . . . . . D 4
Fiscal . . . . . C 5
Flores, 5,950 . . . . D 3
Gomera, La . . . . . B 5
Grande . . . . . B 5
Guadelupe 1,569 . . C 5
Gualan, 2,200 . . . . D 4
Guatemala Nueva, 96,559 . . . . . C 5
Guatemala Antigua, see Antigua.
Guntan . . . . . B 5
Haubover . . . . . E 4
Huehuetenango, 16,279 . . . . B 4
Huista . . . . . B 4
Ieniche . . . . . D 2
Ilom . . . . . B 4
Ipala, 5,300 . . . . . D 5
Istapa . . . . . C 6
Ixcoy . . . . . B 4
Ixtatun, San Mateo, 701 . . . . . B 4
Izabal, 1,460 . . . . . D 4
Jalpatagua . . . . . C 5
Jeres . . . . . K 2
Jilotepeque . . . . . D 5
Jobo, El . . . . . J 2
Jocatan, 10,300 . . . D 5
Jocabaj, 5,050 . . . . C 5
Jute . . . . . B 4
Jutiapa, 12,300 . . . D 5
Labor . . . . . D 5
La Cruz . . . . . C 2
La Cumbre . . . . . C 5
La Libertad, 1,350 . . C 3
La Manga . . . . . E 4
Langlin . . . . . D 4
La Reforma . . . . . D 5
Libertad, La . . . . . C 3
Limon . . . . . C 3
Lisas . . . . . C 6
Livingston, 1,978 . . E 4
Lodo . . . . . D 4
Machaquita . . . . . D 3
Malacatan . . . . . A 5
Malacatan . . . . . B 4
Manambique . . . . . E 4
Manga, La . . . . . E 4
Maquina . . . . . C 5
Matalapa . . . . . K 1
Mataquescuintl . . . C 5
Mazatenango, 5,010 . B 5
Metapan . . . . . D 5
Mexicana . . . . . A 5
Mita . . . . . D 5
Mixco . . . . . C 4
Mixtan, Santa Ana . B 5
Momostenango, 16,933 . . . . . B 4
Monterico . . . . . C 6
Morazan . . . . . C 5
Moyuta . . . . . C 5
Nagua . . . . . B 5
Naranjo . . . . . C 5
Nenton . . . . . B 4
Obispo . . . . . C 5
Ocos . . . . . A 5
Otosingo . . . . . C 6
Ovaribalpec . . . . . D 4
Pacaya . . . . . C 5
Pajan . . . . . D 5
Pajapita . . . . . A 5
Palua, 1,600 . . . . . B 4
Panzos . . . . . D 4
Parula . . . . . C 4
Pasaco . . . . . C 6
Pasoreal . . . . . C 3
Patulul . . . . . B 5
Petzal, 5,600 . . . . B 4
Pinula . . . . . D 5
Playa . . . . . D 2
Poca . . . . . B 5
Poctum . . . . . D 3
Polores . . . . . C 3
Povenir, El . . . . . B 2
Progreso . . . . . C 2
Pueblo Viejo . . . . . C 5
Puerto Barrios . . . . D 5
Pujil . . . . . D 2
Quayasta . . . . . C 5
Quezaltenango, 28,940 . . . . . B 5
Quezaltepeque, 6,650 . . . . . D 5
Quiche, Santa Cruz . B 4
Quirigua . . . . . B 4
Quitez . . . . . D 2
Rabinal, 3,240 . . . . C 4
Rancho . . . . . C 5
Raudal . . . . . B 3
Recheche . . . . . B 5
Reforma, La . . . . . D 5
Retalhuleu, 5,400 . . B 5
Retila . . . . . D 5
Rioblanco . . . . . B 4
Rio Hondo . . . . . D 4
Rodes, 1,100 . . . . . B 5
Sacchich, 900 . . . . C 2
Sagatepequez, 5,589 . C 5
Salama, 9,230 . . . . C 4
Salcaja . . . . . B 5
Saltan . . . . . C 5
Samac . . . . . C 4
Samayac . . . . . B 5
San Andres . . . . . B 5
San Andres . . . . . C 3
San Antonio, 1,480 . C 3
San Apolonia . . . . C 5
Sanarate, 2,200 . . . C 5
San Bartolo . . . . . B 4
San Benito . . . . . C 3
San Cristobal . . . . C 4
San Diego . . . . . C 3
San Felipe . . . . . D 4
San Francisco . . . . C 5
San Gabriel . . . . . C 4
San Gaspar . . . . . B 4
San Geronimo . . . . C 4
San Helise . . . . . B 5
San Idelefonso . . . B 4
San Isabel . . . . . D 3
San Jose . . . . . C 4
San Jose . . . . . C 5
San Jose . . . . . C 6
San Jose . . . . . D 2
San Jose . . . . . E 4
San Juan . . . . . B 4
San Juan de Dios . . D 3
San Luis . . . . . B 5
San Luis . . . . . D 3
San Marcos, 4,600 . B 5
San Martin . . . . . C 2
San Martin . . . . . C 5
San Mateo Ixtatan, 701 . . . . . B 4
San Pablo . . . . . D 5
San Pedro, 11,189 . . B 4
San Rafael . . . . . C 5
San Ramon . . . . . B 4
San Raymundo . . . . C 5
Sansaria . . . . . C 5
Santa Ana . . . . . C 4
Santa Ana Mixtan . B 5
Santa Barbara, 088 . B 4
Santa Catarina . . . . D 5
Santa Cruz . . . . . D 2
Santa Cruz Quiche, 11,914 . . . . . B 4
Santa Lucia . . . . . B 4
Santa Lucia . . . . . C 5
Santa Maddelena . . D 5
Santa Maria . . . . . C 5
Santa Maria . . . . . D 2
Santa Rita . . . . . B 2
Santa Rosa, 2,000 . . C 3
Santa Rosa 6,320 . . C 5
Santo Domingo . . . B 5
San Tomas 18,300 . . B 4
San Toribio . . . . . D 3
Sagitiz . . . . . D 4
Sarstoon . . . . . E 4
Sauce . . . . . D 4
Senalu . . . . . D 4
Sescuapa . . . . . B 5
Sija . . . . . B 5
Sipacapa . . . . . B 4
Soleda, 7,627 . . . . B 5
Tacana . . . . . A 4
Tactic . . . . . C 4
Tarapoto . . . . . D 5
Taquinco . . . . . D 4
Taxisco . . . . . C 7
Tecojate . . . . . B 6
Tecpan, 7,025 . . . . B 6
Tejutla . . . . . B 4
Teleman . . . . . D 4
Tenedores . . . . . B 4
Tescuaco . . . . . B 5
Tesuaco . . . . . C 5
Tetuapa . . . . . B 4
Tical . . . . . D 2
Tinta . . . . . D 4
Tonicapan (Totonicapam), 28,310 . . B 5
Transito . . . . . B 5
Trariche . . . . . C 3
Tucuru . . . . . B 4
Tulla . . . . . D 4
Union . . . . . B 5
Uspantan . . . . . D 4
Vamilla . . . . . D 4
Vega . . . . . C 5
Villa Nueva . . . . . C 5
Vizilla . . . . . E 4
Webaj . . . . . B 4
Xalliba . . . . . C 4
Yalquequen . . . . . C 3
Yalue . . . . . D 4
Yaxha . . . . . D 2
Yupiltepeque . . . . D 5
Zacapa, 13,250 . . . D 5
Zacapulas . . . . . D 4
Zacualpa . . . . . D 4
Zanjon . . . . . D 4
Zapote . . . . . B 6
Zaragoza . . . . . C 5
Zoo . . . . . D 2

HONDURAS.

Name. Pop. Index.
Agalta . . . . . G 4
Agua Blanca . . . . . E 5
Aguilteca . . . . . F 5
Aguire . . . . . H 5
Aleman . . . . . H 5
Alguacil . . . . . E 6
Allanza . . . . . F 6
Aluca . . . . . G 6
Amapala . . . . . F 6
Amonita . . . . . F 4
Angelos . . . . . G 5
Aracata . . . . . E 5
Aramecha . . . . . F 6
Arital . . . . . G 4
Asagualpa . . . . . E 4
Asagualpa . . . . . H 5
Banova . . . . . H 5
Barranca . . . . . H 4
Belfate . . . . . G 4
Bens . . . . . I 4
Bertulo . . . . . G 4
Blanquito . . . . . F 4
Bonaca . . . . . H 3
Bonito . . . . . G 4
Bonito . . . . . H 4
Boquin . . . . . G 5
Brea, La . . . . . G 4
Brus . . . . . F 2
Cacao . . . . . G 4
Camasca . . . . . E 5
Campamento . . . . . G 4
Campamento . . . . . G 5
Campamento . . . . . I 4
Canales . . . . . H 4
Candelaria . . . . . F 4
Candelaria . . . . . F 5
Canteranos . . . . . G 5
Caoba . . . . . I 4
Caratasca . . . . . J 4
Carlibbias . . . . . J 4
Casa Blanca . . . . . G 4
Cascaras . . . . . E 5
Catacamas . . . . . H 5
Cataguana . . . . . F 4
Cayo . . . . . H 5
Cayo . . . . . D 3
Cedros . . . . . F 5
Cedros . . . . . G 5
Ceiba . . . . . H 4
Chaloma . . . . . F 4
Chama . . . . . F 5
Chanelecon . . . . . E 4
Choluteca, 10,820 . . F 6
Chucha . . . . . E 5
Cienaga . . . . . H 5
Cofradilla . . . . . F 2
Colaste . . . . . E 5
Colmi . . . . . I 5
Cololado . . . . . E 5
Comayagua, 11,614 . F 5
Comercio . . . . . P 3
Concepcion . . . . . F 5
Concepcion . . . . . E 5
Concepcion . . . . . P 2
Concordia . . . . . G 5
Congrehoy . . . . . G 4
Copan . . . . . D 5
Coray . . . . . F 6
Coropunto . . . . . I 4
Corquin . . . . . E 5
Correda . . . . . G 5
Cowcara . . . . . J 4
Crata . . . . . J 4
Cucuren . . . . . F 6
Cuero . . . . . F 4
Cuesta . . . . . H 4
Cuetas . . . . . F 5
Danli . . . . . H 5
Deacons . . . . . I 4
Dolores . . . . . H 5
Dulce Nombre . . . . H 4
Entrada . . . . . E 4
Erandique . . . . . E 5
Esperanza, 11,453 . . H 4
Esquilias . . . . . F 5
Fernandez . . . . . H 4
Flores . . . . . E 5
Flores . . . . . F 5
Flores . . . . . H 5
Florida . . . . . E 4
Galenos . . . . . H 5
Galeras . . . . . E 4
Gilcuico . . . . . E 4
Gilluca . . . . . E 5
Goascoran . . . . . F 6
Gootcha . . . . . E 5
Gracias, 4,000 . . . . E 5
Gramalote . . . . . G 4
Gualaco . . . . . H 4
Gualajogo . . . . . E 4
Guallomne . . . . . H 5
Guanacaste . . . . . H 5
Guanacaste . . . . . F 6
Guanagalola . . . . . F 5
Guarambala . . . . . E 5
Guarita . . . . . E 5
Guarunto . . . . . I 4
Guate . . . . . H 4
Guayamapa . . . . . H 5
Guayaya . . . . . E 5
Guerac . . . . . E 5
Guyal . . . . . P 3
Hano . . . . . G 4
Hilanga . . . . . G 4
Intibuca, 4,000 . . . E 5
Iriona . . . . . I 4
Jaidique . . . . . F 5
Jalaca . . . . . F 5
Jamalteca . . . . . F 5
Jaman . . . . . F 5
Jano . . . . . H 4
Jocon . . . . . G 4
Juan Lopez . . . . . G 4
Jutes, La . . . . . P 2
Jutiapa . . . . . G 5
Jutigalpa, 17,800 . . H 5
Labranza . . . . . G 5
La Brea . . . . . F 6
La Brea . . . . . G 4
Laguna . . . . . F 4
Laguna . . . . . H 5
La Gua . . . . . H 4
La Jutes . . . . . P 2
La Lima . . . . . H 4
Langue . . . . . F 6
Lapaguare . . . . . H 6
La Paz . . . . . F 5
Las Islas . . . . . D 5
Lejamani . . . . . F 5
Lemas (Limon) . . . H 4
Lepatenique . . . . . F 5
Libertad . . . . . F 6
Limita . . . . . H 4
Limon (Lemas) . . . H 4
Limoncita . . . . . H 4
Liure . . . . . G 6
Locoa . . . . . J 4
Lorenzo . . . . . F 6
Macaguaya . . . . . E 5
Mcconnico . . . . . F 4
Magdalena . . . . . E 4
Magdalena . . . . . E 5
Manguallile . . . . . G 5
Manto . . . . . H 4
Marcala . . . . . E 5
Marcasala . . . . . F 5
Marcovia . . . . . F 4
Marmol . . . . . G 4
Milperios . . . . . F 5
Monte Rosa . . . . . H 5
Moramullo . . . . . F 6
Moran . . . . . H 5
Morcielago . . . . . H 5
Munga . . . . . G 4
Nacaome, 12,040 . . . F 6
Namasique . . . . . F 6
Negrito . . . . . F 4
Ocotopeque . . . . . D 5
Ohe . . . . . J 4
Ojo . . . . . D 5
Ojo . . . . . F 5
Olanchito . . . . . G 4
Olosingo . . . . . E 5
Omoa, 1,780 . . . . . E 4
Opalaca . . . . . E 5
Opatoro . . . . . F 5
Opoteca . . . . . F 5
Orabela . . . . . J 4
Orica . . . . . G 5
Oriente San Antonio . F 6
Orocono . . . . . G 5
Oromutco . . . . . E 5
Paso Real . . . . . H 4
Paso Real . . . . . H 5
Patuca . . . . . I 4
Pedrical . . . . . F 6
Penal . . . . . G 5
Pespire, 1,985 . . . . F 6
Petapos . . . . . E 5
Pimienta . . . . . F 4
Pinto . . . . . H 5
Playon . . . . . E 4
Plomo . . . . . H 5
Port Royal (Ruatan) G 3
Posta . . . . . E 4
Potrerillos . . . . . F 4
Protecion . . . . . F 5
Pucaya . . . . . H 4
Puente . . . . . G 5
Puerto Cortez, 2,380 . . . . . F 4
Puerto Delon . . . . . H 5
Puerto Real (Ruatan) . . . . . G 3
Quimistan . . . . . E 4
Quisiliique . . . . . E 5
Ramirez . . . . . G 4
Real . . . . . H 5
Reitoca . . . . . F 5
Retiro . . . . . H 5
Rio Abajo . . . . . P 2
Rio Grande . . . . . H 4
Rio Pelo . . . . . F 4
Roman . . . . . H 4
Rosario . . . . . E 5
Ruatan (Puerto Real) 5,350 . . . . . G 3
Rucio . . . . . H 5
Sabana . . . . . F 5
Sabana . . . . . I 4
Sabana Grande . . . G 6
Sabanna . . . . . F 4
Sacapoa . . . . . E 5
Sacate . . . . . F 4
Salado . . . . . F 4
Salama . . . . . G 5
Salto . . . . . G 5
Samoranca . . . . . G 5
San Andres . . . . . E 5
San Antonio . . . . . F 5
San Antonio . . . . . F 5
San Antonio de Flores . . . . . F 6
San Carlos . . . . . G 4
San Coloya . . . . . H 4
San Diego . . . . . G 5
San Esteban . . . . . H 4
San Felipe . . . . . H 5
San Francisco de la Paz . . . . . H 4
San Jeronimo . . . . H 5
San Jose . . . . . E 5
San Jose . . . . . P 3
San Jose . . . . . F 5
San Juan . . . . . E 5
San Juan . . . . . F 6
San Juan . . . . . G 5
San Juancito . . . . . G 5
San Lucas . . . . . E 5
San Marcos . . . . . F 6
San Marcos . . . . . G 6
San Miguel . . . . . P 2
San Pedro Sula, 6,500 . . . . . H 4
San Rafael . . . . . H 5
Santa Ana . . . . . F 5
Santa Barbara, 5,000 . . . . . E 5
Santa Cruz . . . . . F 4
Santa Elena . . . . . F 5
Santa Inez . . . . . G 4
Santa Maria . . . . . H 5
Santa Maria Real . . H 4
Santa Rosa, 10,888 . D 5
Santa Rosa . . . . . E 5
Santa Rosa . . . . . H 5
Santiago . . . . . F 4
Sapote . . . . . G 4
Sensenti . . . . . E 5
Silca . . . . . G 5
Sinapa . . . . . D 5
Sinatara . . . . . G 5
Skelton . . . . . H 4
Solaco . . . . . G 5
Tablones . . . . . E 4
Talgua . . . . . G 5
Tamara . . . . . G 5
Tambla . . . . . F 5
Tapatoca . . . . . P 3
Tara . . . . . H 4
Taringla . . . . . F 5
Taulebe . . . . . F 5
Tayaco . . . . . H 4
Tegucigalpa, 34,892 . . . F 5
Terrero . . . . . G 3
Tkcace . . . . . F 4
Tierra Blanca . . . . . I 4
Tonlaca . . . . . I 4
Torola . . . . . I 4
Toromacho . . . . . I 4
Trela . . . . . F 5
Trinidad . . . . . F 5
Truxillo, 4,100 . . . . . G 4
Tulian . . . . . F 4
Tuliapa . . . . . G 7
Tuna . . . . . I 4
Turto . . . . . I 4
Ujas . . . . . H 4
Ulua . . . . . I 4
Ulun . . . . . I 4
Union . . . . . I 4
Union . . . . . G 4
Uri . . . . . I 4
Usguare . . . . . I 4
Utilla . . . . . G 4
Virtud . . . . . G 4
Yaluh . . . . . I 4
Yaramula . . . . . I 4
Yarata . . . . . H 5
Ylamapa . . . . . I 4
Yocoro . . . . . I 4
Yojoa . . . . . I 4
Yorita . . . . . I 4
Yoro, 4,800 . . . . . G 4
Yucasapa . . . . . I 4
Yuguare . . . . . I 4
Yuscaran, 5,000 . . . . . G 4
Zacapa . . . . . I 4
Zapote . . . . . I 4
Zapote . . . . . F 5
Zavalla . . . . . I 4
Zopilotepe . . . . . I 4

NICARAGUA.

Name. Pop. Index.
Acoyapa, 7,100 . . . H 8
Altagracias . . . . . H 8
Amatillo . . . . . F 6
Ameya . . . . . F 7
Anjel . . . . . G 6
Apante . . . . . G 8
Arados . . . . . G 6
Arrayan . . . . . G 6
Aseses . . . . . G 7
Aula-Aula . . . . . I 6
Awastara . . . . . J 5
Belanona . . . . . J 5
Bilwi . . . . . J 6
Bluedelds, 13,800 . J 8
Bluff City . . . . . J 7
Bonco . . . . . H 7
Bocay . . . . . I 5
Bodega . . . . . H 6
Bouquite . . . . . F 7
Bramadero . . . . . H 7
Brito . . . . . H 8
Budagora . . . . . J 6
Bulpa . . . . . I 5
Cama . . . . . J 7
Campmento . . . . . I 6
Campuzano . . . . . G 7
Canadas . . . . . G 8
Cape Gracias (Gracias a Dios) . J 5
Cara . . . . . J 7
Caralaya . . . . . J 7
Carca . . . . . H 7
Caribal (Caribtown) . J 7
Carizo . . . . . G 7
Castillo Viejo . . . . D 7
Catarina . . . . . G 8
Ceiba, La . . . . . G 7
Chechigalpa . . . . . J 7
Chile . . . . . I 7
Chinandega, 12,600 . I 7
Coco, El . . . . . H 7
Comoapa . . . . . H 7
Concepcion . . . . . H 7
Condega . . . . . G 6
Corinto, 2,000 . . . . F 7
Coyolito . . . . . G 7
Culcuina . . . . . I 6
Cuje . . . . . G 6
Diramba . . . . . G 8
Dormilon . . . . . G 7
El Coco . . . . . H 7
El Naranjo . . . . . A 7
Esinkota . . . . . J 6
Esquipulas . . . . . H 7
Estell, 1,600 . . . . . G 6
Flor, La . . . . . H 8
Fort San Carlos . . . I 8
Fraile . . . . . G 7
Gracias a Dios (Cape Gracias) . . . . . J 5
Granada, 37,500 . . . H 8
Greytown (San Juan del Norte), 1,700 . J 9
Guizale . . . . . G 6
Gumana . . . . . H 6
Hava . . . . . J 5
Hill . . . . . J 6
Icalupe . . . . . G 6
Jacote . . . . . G 6
Jalapa . . . . . H 6
Jatung . . . . . H 5
Jauli . . . . . H 6
Jinotega, 4,400 . . . H 6
Jinotepe, 6,800 . . . . G 8
Juigalpa, 2,500 . . . H 7
Kamla . . . . . J 5
Karata . . . . . J 6
Kia . . . . . J 6
Kilina . . . . . J 6
La Ceiba . . . . . **G 7**
La Flor . . . . . H 8
Laiasicsa . . . . . J 6
La Libertad . . . . . H 7
La Manga . . . . . I 8
La Paz . . . . . G 7
Las Haciendas . . . . B 7
Las Salinas . . . . . G 8
Leon, 43,500 . . . . . G 7
Lirapura . . . . . J 5
Machaca . . . . . I 9
Managua, 86,200 . . **G 7**
Manga, La . . . . . I 8
Masaya, 19,000 . . . G 8
Matagalpa, 8,100 . . H 6
Mateare . . . . . G 7
Mechapa . . . . . B 7
Metapa . . . . . G 7
Mico . . . . . H 7
Miragua . . . . . H 7
Modrona . . . . . G 7
Momotombo . . . . . G 7
Morrito . . . . . H 8
Moyogalpa . . . . . H 8
Munta . . . . . H 5
Murra . . . . . H 6
Nagarote . . . . . G 7
Nanci . . . . . G 6
Nandaime . . . . . G 8
Naranja . . . . . H 6
Naranjo, El . . . . . A 7
Nicaragua, see Rivas.
Niquinemo . . . . . G 8
Ochoa . . . . . D 8
Ochomogo . . . . . H 8
Ocotol (Segovia) 13,100 . . . . . G 6
Olama . . . . . H 7
Oriental . . . . . H 8
Orosi . . . . . H 8
Patrero Grande . . . I 8
Paces . . . . . G 6
Pearl City (Perlas) . J 7
Pena Blanca . . . . . A 7
Petacatepe . . . . . F 7
Piddlington . . . . . J 5
Piedra . . . . . I 8
Pilwas . . . . . I 5
Playa Grande . . . . . F 7
Portillo . . . . . G 7
Posoltege . . . . . G 7
Potosi . . . . . F 7
Potosi . . . . . H 8
Potrero . . . . . G 6
Prinzapolca . . . . . J 6
Pueblo Nuevo . . . . . G 6
Puerto Corinto . . . . F 7
Quezalguaque . . . . . G 7
Rama . . . . . I 7
Regadio . . . . . G 6
Rinco Pinos . . . . . G 6
Rivas (Nicaragua), 7,300 . . . . . H 8
Rodeo . . . . . G 6
Rogers Grove . . . . . J 7
Round Hill . . . . . J 8
Sabana Grande . . . . . G 7
Salinas, Las . . . . . G 8
San Benito . . . . . H 8
San Carlos Fort . . . I 8
Sandy River . . . . . J 5
San Francisco . . . . G 7
San Francisco . . . . H 7
San Francisco . . . . I 8
San Francisco Melchora . . . . . C 7
San Isidro . . . . . G 7
San Jacinto . . . . . J 8
San Jorge . . . . . H 8
San Jose . . . . . F 7
San Jose . . . . . G 7
San Jose . . . . . H 7
San Juan . . . . . G 7
San Juan del Norte (Greytown), 1,700 . J 9
San Juan del Sur, 1,400 . . . . . H 8
San Marcos . . . . . G 8
San Miguelito . . . . I 8
San Pedro . . . . . I 7
San Rafael . . . . . G 8
San Tomas . . . . . I 7
San Thaldo . . . . . H 8
Santa Cruz . . . . . H 6
Santa Lucia . . . . . H 7
Santa Maria . . . . . G 6
Santa Rosa . . . . . G 7
Santa Teresa . . . . . G 8
Santa Teresa . . . . . H 7
Sapo . . . . . I 6
Sapoa . . . . . H 8
Sauce . . . . . G 7
Sebago . . . . . H 6
Segovia (Ocotal), 13,100 . . . . . G 6
Signalape . . . . . H 7
Sisin . . . . . J 6
Sombrero-Negro . . . I 7
Somotillo . . . . . G 6
Somoto Grande . . . . G 6
Tablas . . . . . G 6
Tamarindo . . . . . G 7
Tausba Pawny . . . . J 7
Telica . . . . . G 7
Telpaneca . . . . . G 6
Tempate . . . . . G 7
Tempisque . . . . . G 7
Terrabona . . . . . H 7
Teustepe . . . . . H 7
Tierra Blanca . . . . . J 7
Tilba . . . . . I 5
Tipitapa . . . . . G 7
Tola . . . . . G 8
Tolumbla . . . . . I 7
Tortuga . . . . . I 7
Totogalpa . . . . . I 7
Trinidad . . . . . G 7
Tungla . . . . . I 7
Tunka . . . . . J 7
Uaav . . . . . I 7
Viejo . . . . . J 6
Villa Nueva . . . . . G 6
Walpa . . . . . J 7
Walpasicsa . . . . . I 7
Wany . . . . . I 7
Waunta . . . . . J 6
Waunta Chica . . . . J 6
Wava . . . . . I 7
Yalaguina . . . . . I 7
Yali . . . . . G 6
Yoya . . . . . J 6
Zapata . . . . . G 7

SALVADOR.

Name. Pop. Index.
Acajutla . . . . . K 3
Agua Caliente . . . . L 2
Ahuachapan, 9,200 . J 2
Apaneca . . . . . K 2
Apopa . . . . . L 2
Arambala . . . . . O 2
Arcata . . . . . M 2
Armenia . . . . . K 3
Ateos . . . . . K 3
Atguzaya . . . . . K 2
Ausol . . . . . K 2
Barca . . . . . M 3
Barra . . . . . M 4
Belen . . . . . N 2
Berlin . . . . . M 3
Bongo . . . . . M 3
Canda . . . . . M 3
Caracucia . . . . . J 3
Carjada . . . . . K 2
Carmen . . . . . N 3
Carnera . . . . . M 4
Carolina . . . . . N 2
Carrizal . . . . . L 2
Carrizal . . . . . M 3
Celba . . . . . L 3
Chalatenango, ... K 2
Chalchuapa . . . . . K 2
Chinameca . . . . . N 3
Chiriquim . . . . . O 4
Chonchagua . . . . . N 4
Cinquera . . . . . L 2
Citatla . . . . . L 1
Coatepeque . . . . . K 2
Cojutepeque, 8,000 . L 3
Colon . . . . . L 3
Colorado . . . . . L 2
Concordia . . . . . L 3
Congregera . . . . . L 3
Cujucuyo . . . . . K 2
Delicias . . . . . N 3
Desague . . . . . K 2
Dolores . . . . . M 2
Ereguaiquin . . . . . N 3
Fayuga . . . . . K 2
Flores . . . . . M 2
Gotera, 2,600 . . . . N 3
12,100 . . . . . L 2
Guajoyo . . . . . K 2
Hachadura . . . . . J 2
Intepuca . . . . . N 4
Izalco, 3,900 . . . . K 3
Jaltepeque . . . . . L 3
Jicatapa . . . . . K 3
Jiquilisco . . . . . M 4
Jocoro . . . . . N 3
Jocotal . . . . . N 3
Jocotan . . . . . L 2
Jucuapa . . . . . N 3
Jucuaran . . . . . N 4
La Junta . . . . . L 1
La Libertad . . . . . L 3
Las Aguas . . . . . N 3
La Union, 3,050 . . . O 4
Lerdo . . . . . N 4
Libertad, La . . . . . L 3
Meanguera . . . . . N 2
Mechilique . . . . . M 3
Mercedes . . . . . L 2
Metapan . . . . . K 1
Nauizalco . . . . . K 3
Nejapa . . . . . L 3
Novo Eden . . . . . M 2
Nueva Concepcion . L 2
Nueva Esparta . . . . O 3
Nueva San Salvador, 18,770 . . . . L 3
Opico . . . . . L 2
Oriente . . . . . O 2
Palma . . . . . L 2
Palomar . . . . . M 3
Pasaquina . . . . . O 3
Poloros . . . . . O 3
Potonico . . . . . M 2
Puenta . . . . . N 3
Quezaltepeque . . . L 3
Rincon . . . . . M 2
Rio Paz . . . . . J 3
Rosario . . . . . M 3
Rosario . . . . . N 2
Sacario, 1,600 . . . L 2
Salinas . . . . . K 3
San Alejo . . . . . N 3
San Antonio . . . . . K 2
San Antonio . . . . . L 2
San Antonio . . . . . N 3
San Jacinto . . . . . K 2
San Jose . . . . . L 2
San Juan . . . . . M 4
San Luis de Carmen . . . .

PANAMA

Town	Pop.	Key
Acta		P 11
Agua Dulce		
Ahorca Lagarto, 62		
Alajuela		N 10
Almirante		K 10
Anton, 600		M 11
Aspinwall (Colon)	26,000	N 10
Ballomonos, 111		
Bluditto		K 10
Bocas del Toro		K 10
Bugaba		K 11
Canaza		M 11
Careta		O 10
Chagres, 1,100		M 10
Chanic		N 11
Chapira		N 11
Chargina		L 11
Cheman		O 11
Chepo		N 10
Chiriqui Grande		K 11
Chorrera, 5,000		N 11
Chupigana, 750		O 11
Colon, (Aspinwall)	26,000	N 10
David, 8,000		K 11
Divala		K 11
Escores, 1,200		O 10
Fruitdale, 100		K 10
Ganli		K 10
Guabito		K 10
Gualaca		K 11
Jesus Maria		O 10
Lagarto		M 10
Las Palmas		L 11
Mamei, 337		
Manzanillo		N 10
Mastale		K 10
Mineral		M 11
Montijo, 1,200		
Nata		M 11
Nombre de Dios		N 10
Palenque		N 10
Panama, 56,106		N 11
Pedregal		
Pena		M 10
Playon		O 10
Pueblo Nuevo (Remedias) 960		L 11
Puerto Bello		
Puerto Mudis		
Puerto Novo		K 11
Remedias (Pueblo Nuevo) 950		L 11
Saloga		N 11
Salud		M 10
San Alejo		N 10
Sanchez		K 10
San Felix		L 11
San Lorenzo		K 11
Santa Barbara		N 10
Santa Rita		N 10
Santiago, 6,000		
Shamlu		K 10
Shungso		K 10
Sixaola		K 10
Tables, 5,500		
Tuitica		K 11
Yavisa		P 11

CANAL ZONE

(UNITED STATES)

Town	Pop.	Key
Ancon, 1,671		N 11
Balboa, 1,146		
Balboa Heights		
Bas Matachin, 613		
Bas Obispo, 472		N 10
Bohio, 279		N 10
Culebra, 259		
Camp Elliott, 445		
Camp Otis, 830		
Cartagenita, 243		
Corozal, 1,085		N 11
Cow Pens, 497		
Cristobal, 3,584		N 10
Cruces, 169		
Cucaracha, 358		
Culebra, 2,032		N 10
Diablo, 52		
East Balboa, 658		
Empire, 7,152		N 10
Enterprice, 242		
Fox River, 126		
Frijoles, 96		N 10
Gamboa		
Gatun, 8,887		N 10
Golden Green, 1,570		
Gorgona, 3,444		N 10
Haut Obispo, 389		
Las Cascadas, 1,190		N 10
Las Sabanas, 308		
Lirio, 320		
Matachin, 796		
Miraflores, 1,230		
Monte Lirio, 390		N 10
Mount Hope, 1,134		
New Frijoles, 249		
Palo Seco, 93		
Paraiso, 2,339		N 10
Pedro Miguel, 2,273		N 11
Rio Grande, 1,277		N 11
San Pablo, 55		
Santa Cruz, 106		
Tabernilla, 106		
Toro Point, 598		

JAMAICA.

JAMAICA.

PLACE INDEX POP

Abouklr.....E 4
Accompong..C 4
Acton.....D 3
Adelphi.....C 3
Albert Town..E 4
Alberry.....E 3
Albion.....I 5
Alexandria..B 3
Alexandria..F 3
Alley.....F 6
Alligator Pond D6
Allsous.....E 4
Amity.....B 4
Amity Hall...C 3
Amity Hall...D 3
Amity Hall...K 5
Anchovy.....B 3
Angels.....G 5
Angoton.....D 4
Annandale...D 3
Annotto Bay. H 3
Antrim.....F 3
Aquoria Vale. H 3
Arbuthnot....E 4
Arcadia.....E 2
Ardsheal.....K 5
Arnottly.....I 5
Arthurs Seat. G 3
Arthurs Seat. F 4
Ashley Hall...F 6
August Town. I 5
Aylmers.....G 5

B

Bachelors Hall A3
Bagnals.....G 3
Bagn.....D 4
Balaclava.....D 4
Ballards Valley H2
Ballintoy.....F 3
Balphure.....D 4
Balbicau.....B 3
Barney Side..B 4
Barnsdale....E 3
Barracks.....J 5
Barracks.....E 4
Barreton.....F 3
Barton Isles..D 4
Bartons.....C 4
Bath.....K 5
Baulk.....B 3
Beaufort.....B 4
Belearres.....I 4
Belcorres.....E 5
Belfont.....C 4
Belgrave.....E 3
Bellars Gate..G 5
Bellfield.....C 2
Bellafield.....H 3
Belle Retro..E 5
Bellevue.....H 4
Belle Vue....D 6
Belmont.....G 3
Belmont.....E 3
Belmont.....F 5
Belmont.....D 5
Belmont.....G 5
Belvedere....J 5
Benbligh.....F 5
Bencal.....E 2
Bennettsfield. E 3
Bents.....D 6
Berkshire....E 3
Berry Dale...E 3
Bethany.....E 4
Beverly.....B 3
Beverley.....E 3
Bains.....A 3
Birnam Wood. I 4
Blackness....A 3
Black River..C 5 1,154
Blenheim.....A 3
Blenheim.....F 2
Bluefields....B 4
Blue Hole....B 4
Blue Hole....C 2
Blue Hole....G 5
Blue Mountain E 4
B. M. Valley..J 5
Bog.....B 4
Bog.....C 3
Bog.....J 4
Bog.....F 6
Bog Hole.....E 4
Bonavista....D 5
Bonuville....F 3
Borobridge...E 4
Boston.....E 3
Boston.....J 5
Bowden.....K 5
Braca.....E 2
Brandon Hill. H 4
Breadnut Bottom F 5
Breadnut Valley C 4
Brimmer Hall H3
Brixton Hill..F 5
Broadgate....H 4
Brownbury...C 5
Browns Town. E 5
Browns Town. E 3
Brumalla.....E 5
Brussels.....E 5
Bryan Castle. E 2
Buff Bay.....I 4
Bull Head....E 5
Bunkers Hill. D 3
Burlington....4
Burnt Ground. B3
Bushy Park...F 6
Bushy Park..G 4

C

Cabbage Hall. E 4
Caledonia....E 3
Cambridge....C 3
Cambridge....D 3
Cambridge Castle Comfort.....J 4
Canaan.....C 3
Canoe Valley. E 6
Carawsa.....E 3
Carlisle.....F 6
Caron Hall...H 3
Cashew.....C 4
Caswell Hill..F 6
Catherine Hall C 2
Cave.....E 2
Cave Valley ..E 4
Caymanas....H 5
Cedar Grove..E 5
Cedars.....G 4
Cedar Valley..G 3
Cedar Valley..I 4
Chapelton....F 4
Charles Town..I 4
Chateau.....F 5
Chatham.....C 2
Cheltenham ..C 4
Cherry Garden G5
Chester.....D 3
Chester Castle B 3
Chesterfield..C 4
Chevely.....D 5
Chewmagne..E 3
Chippenham..E 5
Chippenham Park F 3
Chiswick.....K 5
Chudleigh....E 4
Church.....G 4
Church Hill..A 3
Christiana....E 5
Clandon.....E 4
Claremont....F 3
Clarendon Park E5
Clarks Town..E 3
Clarks Town..F 3
Clonee.....D 4
Clydesdale...F 3
Cocoa Walk..K 6
Cold Spring..B 3
Cold Spring...C 3
Cold Spring...I 4
Coley.....J 5
Coleyville....E 4
Constant Spring H5
Content.....C 2
Content.....B 3
Cooper Hill..H 4
Copee.....B 3
Corby Castle..D 5
Cornwall.....C 2
Corsham.....B 5
Covey.....D 3
Coxheath.....D 3
Craig Head...D 4
Crawle River. F 4
Creighton....I 5
Creighton Hall J 5
Crescent Park G3
Crofts.....F 4
Cross Keys...E 5
Culloden.....F 3
Cumberland..E 4

D

Dalvey.....K 5
Darley.....J 4
Darlingford..K 5
Dallingtabor..C 5
Danks.....F 4
Darbiston....B 4
Deans Valley. B 4
Decoy.....G 5
Deesldo.....D 3
Derry.....D 4
Devon.....E 4
Domington Castle G 4
Dornock.....E 3
Dorothy.....E 3
Dove Cote Park G 5
Dover.....I 4
Droa Hall....F 5
Dromilly.....C 3
Drummond Lodge A 4
Dry Harbor...E 2
Dry River....F 6
Duan Vale...D 3
Duckenfield..K 5
Ducket Springs C 3
Duncans.....E 2
Dundee.....A 3
Dunkleys....F 5
Durham.....D 3

E

Easington....I 5
Eden.....B 3
Eden.....F 5
Eden.....I 4
Edinburgh....E 5
Egghill.....K 4
Egypt.....F 9
Eldersly.....C 4
Elim.....D 4
Elysium.....J 4
Emaws.....D 5
Endeavour....A 3
Endeavour...F 3
Enfield.....I 4
Epping.....G 3
Eton.....A 3
Ewarton.....G 4
Exellent Town F 3
Exeter.....F 6

F

Fair.....J 4
Falls.....I 5
Falmouth.....D 2 2,517
Farm.....E 5
Finger Post..F 3
Fish River...A 3
Flamstead....C 3
Flamstead....E 3
Florence Hall D 2
Flower Hill...C 2
Folly.....E 5
Fontabelle....D 2
Font Hill.....B 5
Fort George...I 4
Fort Stewart..I 4
Fort William. B 3
Four Paths...F 5
Frankfield...E 4
Friendship....B 3
Friendship...E 3
Friendship....F 3
Fyffes.....C 4

G

Gayle.....G 3
George.....A 3
Georges Grove E3
Georgia.....E 2
Gibbons.....F 6
Gibraltar.....I 3
Glade.....H 4
Glasgow.....A 3
Glasgow.....C 2
Glasgow.....E 5
Glengoffe....H 4
Glen Islay....B 3
Golden Grove. D 4
Golden Grove. B 3
Golden Grove. E5
Golden Grove. F 3
Golden Spring H 4
Golden Vale...J 4
Good Hope...D 3
Good Hope...I 5
Gordon Town. I 5
Goshen.....D 5
Goshen.....G 3
Goshen.....H 5
Grange.....H 5
Grange Hill..K 5
Gray's Inn...H 8
Great Pond Falls G 3
Great Salt Pond H 5
Great Valley..E 6
Greenalds....D 2
Green Castle..F 3
Greenock....E 4
Green Park..D 2
Green Pond..C 2
Green Pond. E 5
Greenvale...D 3
Green Valley..I 5
Greenwich...B 3
Greenwich...F 6
Greenwich Park F 3
Gregory Park. H5
Grierfield....F 3
Grier Park...F 3
Grosmona....D 5
Grove.....E 5
Grove Place. E 4
Guavo Ridge..I 5
Gutters.....D 5
Guys Hill....G 4

H

Haddington...B
Halberstadt...I 5
Half Way Tree H5
Halifax.....G 3
Halls Delight..I 5
Halse Hall...F 5
Hampden....D 3
Hampshire...E 3
Hanover.....D 5
Harewood...H 4
Harkers Hall. H 4
Harmony Hall E 2
Hartford.....K 4
Hart Hill....I 4
Hartlands...G 5
Hayes.....F 5
Healthful Hill H 5
Hermitage...B 3
Hermitage...C 5
Hermitage...E 5
Heywood Hall. H3
Hiatts field...G 3
Highgate....H 3
Highgate....B 4
Hillside.....E 5
Hill Side....F 6
Holland.....K 5
Holland Bay..K 5
Hollymount..G 4
Home Castle..E 3
Honegar.....C 5
Hope Bay.....J 4
Hopeton.....E 5
Hopewell.....E 3
Hopewell....B 3
Hopewell....G 3
Hopewell....H 3
Hordley.....K 5
Hot Spring...K 5
Houghton Hall A2
Houston.....D 5
Hyde.....E 3
Hyde Hall...D 3

I

Industry.....G 3
Insile.....E 5
Ipswich.....C 4
Island.....D 4
Island Mead..J 5

J

Java.....E 5
Jobs Hill....H 4
Jocks Lodge..D 3
Johns Hall...I 4

K

Kellets.....F 4
Kempshot....C 3
Kendall.....A 3
Keusington...F 3
Keusworth...E 5
Kew Park....C 3
Kings.....B 5
Kingsalley....A 3
Kings House..I 5
Kingsland....D 5
Kingston..H 5 46 543
Kings Valley A 3
Kirkpatrick..C 2
Knapdale....F 3
Knockaiva...B 3
Knockpatrick E 5
Konigsburgh. H 4

L

Labyrinth...G 3
Lacovia.....C 4
Lantumn....H 3
Lapland.....C 4
Lawrence...H 4
Leicasterfield. E 4
Leith Hall...J 5
Lennox.....C 4
Leogan.....C 2
Lethe.....B 3
Leyden.....C 3
Light Hole...F 4
Lincoln.....D 5
Linstead.....G 4
Little London A 4
Litz.....D 5
Lloyds.....J 5
Lloyds.....G 5
Lodge.....G 5
Longhill.....D 5
Longville....F 5
Lowlaytop....I 4
Luana.....C 5
Luces.....A 3
Lucky Hill...G 3
Lucky Valley F 4
Luidas Vale..G 4
Lysarmy.....E 3
Lyssons.....J 5

M

Mahogany Hall E 3
Mahogany Hill K 4
Malda.....F 3
Malvern.....D 5
Malvern Chase D 6
Malvern Park. G 3
Manchioneal. K 5
Mandeville...E 5
Mango Grove. F 3
March's.....H 5
Marlie.....C 3
Maroon Town. C 3
Maroon Town D 4
Maroons.....J 4
Marth Brae...D 2
May Day Hill. E 5
May Hill.....D 5
May Pen.....F 5
Medina.....D 4
Melrose.....E 5
Merry Wood..D 2
Mexico.....D 4
Middle Quarters C 4
Milbank.....J 5
Mile Gully...E 4
Mile Gully...D 4
Miles Town...B 3
Milk River...E 6
Milk River...F 6
Mint.....A 3
Mona.....I 5
Moneague....G 3
Monklands...I 5
Montego Bay. C 2 4,808
Montpelier...C 3
Montpeller...B 3
Moore Town..J 4 547
Morant Bay...J 5 7,000
Moreland.....A 3
Moreland.....E 5
Moreland.....F 6
Moreland.....C 2
Mose.....A 3
Mountain Valley B 3
Mount Charles H4
Mount Charles I 5
Mount Felix..J 5
Mount Holstein I4
Mount James. H 4
Mount Moses..I 4
Mount Nelson. E 5
Mount Peller. G 3
Mount Peller D 5
Mount Pleasant D 5
Mount Pleasant J 5
Mounr Regale. H4
Mount Sinai..I 5
Mount Terza. B 3
Muirton.....K 5
Mulatto.....D 5
Mulgrave.....C 4
Mure.....A 4
Musquito Cove B3

N

Nanny Town..J 5
New Castle...I 4
New Ground..F 3
New Market..C 4
New Mills...B 3
Newport.....E 5
Newstead....I 5
New Works..B 4
New York...F 4
Noneuch.....H 3
Norris.....J 5
Northampton. D 5 1,595
Norway.....D 4

O

Ocho Rios...G 3
Oldbury.....F 5
Old Harbor...E 5
Old Harbor Station G 5
Ora Cabessa Bay H 2
Orange.....C 2
Orange.....B 3
Orange Grove. B 4
Orange Grove D 2
Orange Hill...A 3
Orange Valley. H3
Orange Valley F 3 1,171
Orange Valley D 3
Orchard.....B 3
Oxford.....D 2
Oxford.....H 3

P

Paisley.....C 2
Palmyra.....C 2
Palmyra.....D 5
Pantrepant...D 3
Paradise.....A 3
Paradise.....F 6
Park Hall....E 5
Parnassus....D 3
Parnassus....F 5
Parsonage...C 5
Passage Fort. H 5
Peartree Grove G 4
Peckham....E 4
Pedro.....F 3
Pemberton Valley.....G 3
Pembroke....D 3
Pepper.....D 5
Pera.....K 5
Peru.....D 5
Peru.....D 3
Peterafield...B 4
Phanix.....D 3
Phantillands. D 5
Phoenix Park. G3
Pindara River. F4
Pinnacle.....H 6
Plain.....A 4
Point.....A 3
Point Hill...G 4
Port Antonio..J 4 1,784
Port Garden River K 5
Port Maria...H 3 6,741
Port Morant. K 5
Port Royal...H 5
Porus.....E 5
Potosi.....K 5
Potsdam.....D 5
Pratville.....E 5
Prome.....A 3
Prospect....B 3
Prospect.....K 4
Prospect....H 3
Prospect.....G 3
Prospen.....D 5
Providence...E 5
Pursey Hill...F 6

Q

Qubec.....H 8

R

Ramble.....B 3
Ramble.....E 5
Raymonds....F 6
Rectory.....F 5
Rectory.....G 5
Redbury.....D 5
Reserve.....D 3
Retirement...C 3
Retreat.....E 3
Retreat.....C 2
Retreat.....F 5
Retreat.....D 3
Retreat.....J 3 4,014
Retreat.....I 4
Retreat.....G 5
Retreive.....B 3
Rhymesbury..F 5
Richmond....F 2
Richmond....E 3
Richmond....A 3
Richmond....H 4
Richmond Hill C3
Rio Bueno...E 2
Rio Hoe.....G 3
Rio Magna...G 4
Rises.....E 3
Riverhead....I 5
Roaring River. B3
Roaring River. F3
Robins Hall..D 4
Rock.....D 2
Rockampton..C 3
Rock River...F 5
Roseberry....D 5
Rose Hall....G 4
Rose Hill....C 2
Roselle.....J 5
Roslin.....H 3
Rossue.....E 6
Round Hill...B3
Roxbro.....E 5
Rural Hill...K 4
Ryde.....E 5

S

Saint Albans..C 5
Saint Anns Bay F 2 1,615
Saint Christopher H 4
Saint Faiths..H 4
Saint Faiths..G 4
Saint George D 4
Saint Jago...E 5
Saint Johns..B 4
Saint Marks..K 4
Saint Mary...D 5
Saint Pauls...A 4
Saint Peters...I 4
Saint Peters..D 5
Saint Toolles..E 5
Salisbury Plain H4
Salt Spring...C 5
Salt Spring...C 2
Sand Gully...F 5
Savanna La Mar B 4 2,962
Savoy.....F 4
Sawyers Market E 3
Scamans Valley J4
Scarlet Hall..C 2
Scotts Hall...H 4
Seaford Town. C 4
Seaforth.....J 5
Serge Isle....J 5
Seven Plantations F 5
Seven Rivers..C 3
Seville.....F 3
Shaw Park...G 3
Sherwood Forest E 5
Sherwood Forest I 5
Shiloh.....D 4
Shirehampton D 4
Shofton.....B 4
Shooters Hill..E 4
Silver Grove..B 3
Silver Grove Wales D 3
Snowden.....E 5
Somerset.....E 4
Somerset Hall G 5
Somerton.....E 3
Southampton..F 3
Southfield....F 3
Southfield....D 6
Southfield....D 3
Spanish Town H 5 5,019
Speculation...B 4
Spice Grove..D 5
Spotfield.....D 3
Spot Valley...C 2
Spring.....J 5
Spring.....C 2
Springfield...B 3
Spring Garden G5
Spring Garden I 4
Spring Garden B3
Spring Garden A3
Spring Mount. C 3
Spring Plain..E 5
Spur Tree.....E 5
Spring Vale..G 2
Spring Vale...C 4
Stannore Hill. D 5
Stanton.....J 5
Steelfield....D 3
Stettin.....E 3
Stewart Castle. D2
Stewart Town E 3
Stokes Hall...K 5
Stonebrenge..D 3
Stony Gut....J 5
Stony Hill...H 4
Success.....B 3
Surges.....F 3
Swamps.....J 5

T

Tarnbrook...C 3
Tavern.....H 4
Teak Pen.....F 5
Temple Hill..H 4
Thatchfield ..C 5
The Cross....F 5
Thickets.....F 3
Thickets.....E 5
Thornton....D 4
Thornton....J 5
Tobolski.....E 3
Top Hill.....A 4
Torrington...D 5
Trafalgar....F 3
Trinityville...J 5
Trinity.....A 3
Trinity.....H 2
Tripoli.....F 2
Trout Hall...F 4
Tryall.....C 2
Tulloch.....G 4
Twickenham. G 3
Two Mile Wood D 4
Tyre.....D 4

U

Ulster Spring. E 3
Union.....D 4
Union Hill...G 4
Unity.....D 3
Unity Hall...B 3
Unity Valley. G 3
Up Park Camp I 5

V

Vauxhall....C 4
Victoria Town E 5
Vineyard....C 5
Virgin Valley. C 2

W

Wakefield....F 3
Wales.....E 5
Wallens.....G 4
Walton.....G 3
Warminster..D 5
Watermell....C 5
Watermount..G 5
Water Valley. H 3
Water Valley. D 3
Watsons Hill. D 5
Welcome.....B 3
Wempse.....C 3
Wheelersfield K 5
Whim.....G 5
Whitby.....D 4
Whitehall...H 3
Whitehill....C 4
Whitney.....E 5
Wigton.....E 5
Williamsfield..J5
Williamsfield. K 5
Williamsfield..B 3
Williamsfield..E 4
Wiltshire....B
Wiltshire....D 2
Winchester..K 5
Windsor.....G 5
Windsor.....D 3
Windsor.....E 4
Windsor.....F 3
Windsor Forest H 4
Windsor Forest E 5
Woburn Lawn. I
Wood Church. A 3
Woodfield...G 3
Woodstock...I 4
Worchester..C 3
Worthy Park. G 4

Y

Yaaaha Bay..J 6
Yarmouth...F 6
York.....G 3
York Castle..F 3

ARGENTINA.

Adolfo Alsina. L 5
Aguara ....J 5
Allaed. . K 5
Alturdi . . L 5
Amaigha . K 5
Alto . J 1 2,022
Alto Grande K 4
Alvear . L 6
Arauca . L 6
Andueza . J 5
Andueza . J 1 1,500
Andalgala . . 4
Argentina . J 4
Atuel . . H 5
Antonio . K 4
Apostoles . J 6
Argentina . J 5
Arroyito . . K 5
Asunción . K 4
Acaita . . K
Atalaya . L 6
Asentos . J 5
Avaguel . L 6 2,200
Azul . L 6 7,800
Bahia Blanca L 5 20,000
Balgorria . L 4
Banarce . L 6
Baradero . K 6 2,500
Barracas (near Buenos Aires) K 6 6,000
Barrancas . . 4
Barranquitas K 4
Barrial . J 4
Bajada de Chacon L 4
Belen . . 4 3,000
Belen . K 6
Bella Vista K 4
Bella Vista . 6
Bellaville . K 5
Brache . . 500
Brazado . L 5 5,000
Brazado . . 5
Brasulla . . 5
Buena Esperanza K 4
Buenos Aires. K 6 800,000
Bustos . K 4
Cachari . H 4
Cabo Dorrego . 5
Calra . K 4
Cafayate ....J 4 2,200
Cajon .....J 4
Camerino . . K 4
Campana . . 1
Candelaria . . K 4
Candelaria . J 4
Candelaria . J 6
Canadas . . L 6 3,000
Carcano . . K 5
Capayan . . J 4
Capivata . . K 5 1,500
Caraden . . O 3
Carlota . . K 5
Carmen . . H 5
Carretas . . K 4
Casare . . J 5
Castuno . . K 4
Catamarca . J 4 20,000
Caua . . H 4
Cavi . . J 4
Cerillos . . L 4
Cerillos . . H 4
Corrito . . 6
Charabuco . K 5 1,500
Chacabuco (near Buenos Aires) . M 2
Chadi Lanquen L 5
Chajan . . K 5
Chamical . K 4
Chafar . . K 4
Chanaes . . K 5
Chasomus (near La Plata) K 6 5,000
Chepes . . K 4
Chile . . J 5
Chilecito . K 4
Colorito . . 1
Chilibroste . K 6 10,000
Chaschoes . L 4
Chos Malal . L 3
Choya . . J 5 400
Chucul . . K 5
Chumbicha . J 4
Chuz Alta . K 5
Cienaga . . 4
Cocha . . J 4
Cochero . . J 5
Colihue . . L 3
Colatad . . J 4
Colman . . . L 6
Colon . . K 6
Colonia . . M 3
Colorados . J 4
Colorito Jesus K 4
Concepcion .J 6 1,000
Concepcion del Uruguay ..K 6 6,573
Concordia ..K 6 11,500
Conesa . . L 6
Constitucion K 6
Constitucion. K 5
Copo . . . J 4
Copacabana . J 4
Cordoba . . K 5 47,000
Corrona . . K 5 7,205
Coranel . . L 5
Coronel Dorrego L 6
Corpus San Martin . J 6
Corrente Lanquen . L 5
Corrientes . J 6 17,000
Cruz del eje K 5
Cueva . . H 4
Curazu Cuati (near Rosario) J 6 2,000
Dean . . K 5
De Julio . L 5
Dolores . . L 6 5,423
Dolores . . K 4 7,300
Dormida . . K 5
Dragones . H 5
Duraznos . . H 5
Dulaur . . L 5
East Santa Rosa K 4
Egana . . L 6
El Bracho . J 5
El Passage . H 5
El Penon . . J 1
El Tala . . J 4
Empedrado . J 6 1,500
Estancia . . H 4
Escuela . . K 4
Espinillo . . K 6
Famatia . . J 4
Federacion San Gregorio . K 6 2,500
Ferrari . . L 6
Flambala . . J 4 2,523
Florencia . . J 5
Fondo . . N 1
Formosa . . J 6
Fort Alarcon L 1
Fort Balza .J 6
Fort Castie .L 4
Fort Chanai L 4
Fort Chechnai L 4
Fort Chilbert L 4
Fort Chumpay L 4
Fort Conesa .M 5
Fort Nogueira M 3
Fort Ortiz ..J 6
Fort Tratatem L 4
Fort Urquiza J 5
Fort Victorica H 5
Fort Vidal . L 4
Fraga . . K 4
Frias . . . J 4
Fuerte Nuevo K 4
Gabeto . .K 5
Gaman . . .M 4
Gallegos . .O 4
Galve . . K 5
General Acha L 5
General Pico L 6
General Pinto K 5
General Roulean L 5
General Victoria L 5
Geres . . . J 5
Gigante . . .K 4
Gaya . . . J 6 4,000
Grunbein . L 5
Guadeguachu (nr Gualeguay) K 6 9,776
Gualeguay .K 6 7,235
Guanaco . . L 5
Guatillan K 4
Guillermo . J 4
Herrera .....J 5
Hornos . . . K 6
Hovios . . J 4
Hovada . . J 4
Huaco . . K 4
Huanuraco . K 4
Hucal . . . L 5
Huerta . . K 4
Iayan . . K 4
Ibeny . . K 6
Iano . . . J 4
Iglesia . . K 4
Independencia K 4 800
Irene .....L 5
Isabel . . . K 5
Iseaya .....H 5
Isla .....J 4
Ital . . . K 5
Itaqui . . J 6
Juarez . . L 6 2,390
Jujuy .....H 4 20,000
Junin .. . K 5
Junin . . . L 3
Juntas . . L 4
Juntas . . H 5
La Aurora . J 5
La Caagaite J 5
La Colina . L 5
La Cruz . . J 6
La Cutanta M 5
La Guaro . 4
Laguna . . J 5
La Paz . . K 6 7,000
La Paz . . . K 4
La Plata . K 6 35,410
La Rinada . K 5
La Rioja . J 4 6,425
Las Flores . L 6
Las Palmas J 6
Las Peinas . K 4
Lavalle . . J 4
Lavalle . . H 5
Leon . . . H 4
Leones . . K 5
Lincoln . . K 5
Loberia . . L 6
Loreto . . J 6 1,500
Loreto . . J 5
Los Amores . J 5
Los Mojones J 4
Luan Lanquen L 5
Lujan .....K 6 4,000
Macapillo . J 5
Madrid . . J 4
Magdalena . L 6
Maipe . . . L 6
Malagueno . K 5
Malal . . . L 5
Malanzan . K 4
Manantial . N 4
Manga . . . J 5
Manzanares . N 4
Marcospaz . K 6
Mar del Plata L 6 2,000
Mariano Rosas L 4
Maricunga . J 4
Martiers . . J 6
Matara . . . J 5 800
Mayor Alegre H 5
Medanoe . . L 5 462
Mendoza . . K 4 27,191
Mercedes . . K 6 9,500
Mercedes . . J 6 3,000
Mission Station O 4
Molinos . . . J 4 800
Mahoz . . . L 5
Monte . . . L 6
Monte Caseros K 6 2,500
Monteros . . K 5 4,000
Morado . . . K 4
Nauce . . . L 5
Nopesta . . L 5
Navarro . . L 6
Nacarero . H 4
Necochea . L 6
Negochea K 5
Neuquen Roca L 4
Nicolas . . K 4
Nogaya . . K 6 3,000
Nono . . . K 4
Nonogasta . J 4
Nueva Plata L 5
Nueva Roma L 5
Nueva Torino J 5
Ocampo . . J 6 1,457
Ojo de Agua J 5
Oncativo . . K 5
Oraiken . . N 3
Ortega . . . K 5
Oyas de Agua J 5
Paiman . . J 4
Palmar . . J 6
Paraná . . K 5 25,000
Pardo . . . L 6
Paso Alegre J 5
Paso Balsas L 4
Paso de los Piedres . L 4
Pedernal . J 4
Pehnajo . . L 5
Penilas . . J 4
Pergamino .K 5 7,500
Peyrano ....K 5
Piedra Blanca (nr Catamarca) J 4 3,471
Pigue Suares L 5
Pilar . . . L 6
Pilos . . . J 5
Pinto . . . J 5
Punzen . . L 4
Piran . . . L 6
Piseuno . . H 4
Poeno . . . K 1
Potague . . L 4
Port Mahada L 5
Posadas . . J 5
Presidenzia Roca J 5
Pringles . . L 5
Puan . . . L 5
Puerto . . L 5
Puerto de las Vacas . . K 4
Puerto Madrin M 3
Puerto Negro J 4
Puerto Victoria J 6
Punta de las Llanos . K 4
Quequen Grande L 6
Quilino . . K 5
Quinilloj . . J 5
Quiron . . . H 4
Rahueco . . L 3
Ralz . . . J 5
Ramallo . . K 5
Ranquibo . L 4
Ranquita . K 4
Raso Fortin L 4
Rawson . . M 4
Reartes . K 5
Recuquista. J 6 1,499
Recreo . . . J 4
Reduccion . K 5
Renca . . . K 4
Resistencia . J 6
Rincon . . . H 4
Rinconada . H 4
Rincon Grande K 4
Rio Colorado L 5
Rio Cuarto .K 5 12,000
Rio Negro .H 4
Rio Seco ...J 6 1,500
Rivadavia . H 5
Rocha . . . L 5
Rodriguez (near Villamartin) K 5 3,000
Rogas . . K 5
Rosario . . K 5 2,000
Rosario . . J 6 122,156
Rosario . . K 5
Rosario . . K 1
Rosario de la Frontera . J 1 1,000
Rosario de Lerma K 5 1,500
Rosseti . . K 4
Rura . . . L 5
Rufino . . K 5
Sabasa . . J 5
Saladas . . J 6 3,500
Saladillo . . K 4 4,000
Salas . . . K 5
Saluana . . K 5
Salta . . . H 4
Salta . . . K 5 17,500
Salto . . . K 5 5,000
Salvador . K 4
Sampacho . K 5
San Agasta . J 1
San Antonio J 5 1,700
San Antonio K 5
San Antonio H 5
San Augustin K 4
San Carlos .J 6 1,500
San Carlos .L 5
San Carlos .J 4
San Francisco K 4
San Francisco K 5
San Isidro (near San Tome) J 6 1,200
San Isidro . J 4
San Jose . . K 4
San Jose ...K 6
San Juan ...K 4
San Juan ...K 4
San Lipice . J 5
San Lorenzo.H 5
San Lorenzo J 6
San Luis . . K 4 10,000
San Martin K 4
San Martin..K 4
San Mateo ..J 6
San Miguel J 6
San Pedro (near Veral . . . J 5 4,600
San Pedro ..J 4
San Pedro ..K 5 1,800
San Pedro .H 5
San Roque . J 5 1,200
San Roque .K 5
San Roman . L 5
San Tome . J 6 2,000
Santa Ana . J 4
Santa Ana . J 6
Santa Barbara H 5
Santa Bernardo J 5
Santa Bernardo J 5
Santa Catalina H 4
Santa Cristobal K 6
Santa Fe . . K 5 25,500
Santa Lucia . J 6
Santa Maria . J 4
Santa Nicholas (nr Rosario) K 5 14,000
Santa Rosa K 4
Santa Rosa. K 1
Santa Rosa (near Catamarca) J 4 35,000
Santa Rosa de Tuay . . L 5
Santa Salitrero L 4
Santiago del Estero J 5 22,000
Santo Justo .K 5
San Xavier J 4
Sastre . . . K 5
Sauce . . . K 5
Sauce . . . K 5
Segundo . K 5
Simoca . . . J 4
Soledad . K 5
Soledad ....J 5 11,000
Sumampa . J 5 1,000
Susques . H 4
Tabacal ....H 5
Tacanitas . J 5
Tala .....K 6
Tala .....J 4
Tallade ....L 6
Tamel . . . N 3
Tandel ....L 6 6,000
Tapalquen .L 6
Taton . . . J 4
Thaneas . . J 4
Tilcara . . J 6
Tolara . . H 4
Tonas . . K 4
Tesoro . . K 5
Tolental . K 5
Tragio Tragio J 4
Tracas . . J 4
Tranque . . J 4
Tres Arroyos L 6
Tres Chanos . J 4
Tres Lomas . L 5
Tres Vera . . L 5
Tucuman . . J 4
Tunas . . K 5
Tupasa . . J 4
Ucacha . . J 4
Uriburu . . J 4
Vera . . . J 4
Vera . . . J 4
Vernejo . H 5
Victoria . K 5
Viedma . . M 5
Viejo Pico . H 5
Vilzo . . . J 4
Villa . . K 5
Vidaguay . K 5
Villa Maria K 5
Villa Mercedes
Villa Nueva Tuchunan
Villarino . L 5
Villegas . L
Vina . . . J
Vinchina . J
Yaguarete Porá
Yapeyu . J 6
Yaw . . . H 6
Zarate ....K 6
Zufiria ....J 4

BOLIVIA.

Abapo .....G 5
Aiquile ....G 4 1,200
Apoobamba F 4 704
Asiestion . G 5
Atocha . . H 4
Avicha . . H 4
Bartole . .G 4
Bella Esperanza H 5
Bibose . . G 5
Boquis . . G 5
Borque . . H 4
Buda . . . F 4
Cabezas . G 5
Calacuto . G 4
Calamarca G 4
Callapa . . G 4
Camargo (or Cinto) H 5 1,246
Cantaro ....F 4
Capa .....F 4
Caquiaviri .G 4
Caraballo . G 4
Carmen ...F 4
Carmen . F 4
Carmen . F 4
Carmen de Mojos F 5
Cauchi . H 4
Cavinas . . F 4
Cayza . . H 4
Cerrito . . F 4
Challacata . G 4
Chamacoco (or Puerto Pacheco) H 6
Chayanta . . G 4
Chilon . . G 5
Chimore ....G 4
Chipaya ....G 4
Chuma . . G 4
Chuma . . F 4
Cochabamba G 4 29,500
Colcha . . H 4
Colpa . . H 5
Colquechaca (nr Sucre) G 4 10,000
Concercade Baures . . F 5
Concepcion .F 4
Concepcion .H 5 1,146
Concepcion .G 5
Coroico (near Callapa) ..G 4 4,000
Corque ...G 4 500
Correntera . F 1
Cotagaita . H 4 2,715
Covendo ....G 4
Cueva .....H 5
Enconada ...G 5
Escara .....H 4
Espino . . . G 5
Estarca .....H 4
Etea . . . . F 4
Fior de Oure F 4
Fort Santo Lorenzo G 5
Guaraves . G 5
Guarisso . F 4
Gutierrez ...G 5
Heguerones .G 5
Huallamarca G 4
Huanay .....G 4
Huanchaca .H 4
Ignacio . . G 5
Ino . . . . F 4
Inquisive ...G 4
Keira .....G 5
La Asunta ..G 4
La Canada .G 5
La Cochimba G 6
La Guardia .G 5
Laganillas . G 5
La Paz.....G 4 62,820
Lauretto . . F 4
Lipez . . . H 4
Livilivi . . H 4
Lluca . . . H 4
Machaca ...G 4
Macheriti ..H 5
Maco .....F 4
Mapiri .....G 4
Maru . . . . F 4
Mizque ....G 4
Muchanis ..G 4
Muyana ....F 4 416
Negrillos ...G 4
Nova York .F 4
Olden . . . G 6
Orton . . . F 4
Oruro . . . G 4 15,900
Padilla (near Sucre) G 4 500
Palca . . . G 4
Pampa Grande G 5
Parapite . H 5
Pata . . . . F 4
Pidma . . . H 6
Poopo .....G 4 1,755
Port Gibbon E 4
Portugalete H 4
Pombio ....G 5
Potosi .....G 4 20,910
Potrerita ....G 6
Puerto Alonzo.E 4
Puritari ....H 4
Quiroga . . G 4
Reyes . . . F 4
Ribera Alto F 4
Saipina ....G 5
Saipura ....G 5
Salinas ....H 5
San Antonio G 4
San Antonio H 5
San Antonio de Guarajus .F 5
San Christoval H 4 109
San Corazon G 6
San Francisco H 5
San Ignacio F 4
San Ignacio G 5 1,200
San Joaquim F 4
San Jose . . G 5 1,500
San Juan . . G 6
San Juan ...H 5
San Juliano G 4
San Lucas . G 5
San Matias G 6
San Miguel G 5
San Pedro .H 4
San Pedro ...F 4
San Ramon .F 5
Santa Ana .F 4
Santa Ana ..G 4 800
Santa Anita F 4
Santa Anna F 4
Santa Barbara G 5
Santa Borja F 4
Santa Cruz .G 5 18,835
Santa Maria . . G 5
Magdalena F 5
Santa Rosa .F 4
Santa Rosa .F 4
Santa Rosa .G 5
Santiago ...G 6
San Xavier . G 5
Saures .....G 5
Savaya ...G 4
Sicasica . .G 4
Sinosino ....F 4
Sorata .....G 4
Pauso Alegre.G 6
Pedra Branca F 10
Pedra do Fogo G 9
Pedras de Maria H 7
Pedro II.. . C 7
Pedro .....J 8
Pedro Affonso.E 8
Pedroll ....D 9
Pelxe .....D 8
Pelotas ....K 7 45,000
Penedo ....F 10 11,500
Pereiro .E 10
Pernambuco (or Recife) E 10 125,000
Pernambuquinho D 10
Pesqueira .E 10
Petrolina ..E 9
Petropolis .H 9 12,000
Pena Villa .D 7
Philadelphia G 9
Piauhy (S. Jose) E 9
Picos .....E 9
Piagacado E 9 5,000
Pilar . . . E 10
Pilar . . . E 10
Pimental . D 8
Pimenteiras E 9
Pinha . . . H 8
Piqueri . . G 7
Piracicaba (or Constituica) H 8 10,000
Piracuruca D 9
Piranhaquara D 7
Pirapo . . . H 7
Pirapora . . H 8
Pirapora . . G 9
Piria . . . D 9
Piripiru . . F 9
Pitangui . G 8
Pitiringa . E 10
Piumhy . . H 8
Poco da Piara G 6
Pocone . . G 6 1,250
Pombal . . D 7
Pombal ....F 10
Ponta Grossa.H 7
Ponte Alto .G 7
Ponte Nova .H 9
Porquilha . . E 8
Portel .....D 7
Porto Alegre.K 7 52,421
Porto Bello .J 8
Porto Calvo E 10 6,000
Porto das Pedras E 10 3,000
Porto Franco E 8
Porto Franco E 8
Porto Imperial.F 8
Porto Seguro.G 10
Porto Velho F 6
Posse .....F 8
Potinha ....F 8
Pouzo Alegre.H 8
Povoacao ..G 10
Povo Novo .K 7
Povos .....K 7
Poxim .....E 10
Prado .....G 10
Prata .....G 8
Presidio de Santo Izabel ...F 7
Principe ....J 7
Principe Imperial E 9
Principe ...E 10
Propria ....F 10
Provinho ...J 7
Puerto Benevente H 9
Puerto D'Anhanduy F 8
Puerto da Serra K 7
Puerto de Moz E 9
Puerto do Meio D 7
Purotu .....C 5
Pyrenopolis G 8 8,000
Queimadas .F 9
Queloz .....H 9
Quicia . . . E 4
Quipapa . .E 10
Quixeramobim D 10
Rainha . . E 9
Raymondo ..D 6
Recife (or Pernambuco) E 10 125,000
Regencia ...G 10
Registro de Goyas G 7
Registro de Matto Grosso . G 7
Remanso Grande E 6
Riachao . . E 9
Riachuelo . E 10
Ribeirao Preto H 8
Rio Bonito .H 9 8,100
Rio Claro .G 7
Rio Claro ..H 8
Rio de Janeiro. H 9 750,000
Rio Grande (or Santo Pedro do Sul) .....K 7 20,000
Rio Negro ...J 7
Rio Nova ..J 7
Rio Novo .H 9
Rio Pardo..J 7
Rio Pardo . G 9 10,000
Rio Preto .G 8
Rio Preto . H 9
Rodellas ..E 10
Rosarinho ..D 6
Rosario ...D 9
Rosario .....F 6
Rovo .....F 7
Sabara .....G 9 8,000
Saboeira ...E 9
Sacco .....E 9
Salles .....H 8
Salgueiro ..E 10
Salinas ....D 8
Salinas ....F 8
Salinas ....G 9
Tapacari . G 4
Tarata . . G 4
Tarija . . H 5
Teja . . . G
Todo . . . F
Toma . . . H
Toropaca . H 4
Totora . . G
Totora . . G
Tres . . . G
Trinidad . F 4
Tumusla . H
Tupiza . . H
Turco .....G
Valle Grande.G
Vincha . . G
Villa Bella F 4
Yotala .....G 4
Yslamas ....F 4

BRAZIL.

Abacaxis ....D 6
Abatis Herrero D 4
Abbadia . . F 10
Abelnas . . F 5
Abrantes . F 10
Abre Campo H 9
Acaro . . . D 8
Acaraú . . D 9
Acaricui . . G 6
Affonsinho .H 9
Agua Quente F 8
Agua Branca G 7
Aiparcua . . D 5
Alagoas . . E 10
Alagoa . . H 7
Alagoas . E 10 15,000
Alagoinhas .F 10
Alamoatu . H 7
Albuquerque G 6
Alcantara . D 9 10,000
Alcobaça . C 10
Alcobaca . D 8
Aldea . . F 6
Aldea dos Carajas E 8
Alegre . . H 9
Alegres . . G 8
Alemquer D 7 3,000
Almada . .F 10
Almeida . . E 9
Almeida . . H 9
Almeida (near Barra do Rio) F 10 4,000
Alte Mura . D 5
Alvez . . . G 8
Ama . . . G 7
Amanages ..D 8
Amaro Leite F 8
Amorosto . D 4
Ampinas . .H 8
Andira . . D 6
Angelina . .J 8 780
Angical . . .F 9
Angicos ...E 10
Anicuns . . G 7
Antonina (near Curitiba) J 8 6,100
Apere . . . D 7
Apinages . E 8
Apody . . . E 10
Aracaju . . F 10 3,000
Aracati . . D 10 6,000
Araguaya . H 8
Araras . . . E 9
Aiary . . . D 9
Araxa . . G 8 13,000
Arayoses . . D 9
Area . . . F 10
Areas . . . H 9
Arneiroz . . E 9
Arrayas . . F 8 2,000
Arrolos . . . D 8
Aruti . . . D 4
Assu . . . E 10
Assungui . H 8
Asuncion . . J 9
Atoupi . . . C 7
Avanhandava H 7
Aveiro . . . D 6
Ayrao . . . D 5
Ayuruoca . .H 9
Badajos . . D 8
Baetas . . . E 5
Bagagem dos Patos (nr San Antonio) G 8 10,000
Bage . . . K 7
Bahia ...F 10 200,000
Bahus . . . G 8
Bakairy . . F 7
Bauanal . . G 6
Bandeira ...G 8
Bandeira ...F 9
Barbacena .H 9 15,000
Barbosas . H 7
Barboza . . D 6
Barcellos . D 5
Baria . . . E 9
Barra . . . G 7
Barra de Tramandahy ...J 7
Barra do Corda E 8
Barra do Rio F 10
Barras ....D 9
Bartholomew D 8
Belem ....H 8
Belem (or Para) D 8 50,064
Belmonte . G 10
Bernardo (near Aracati) .D 10 6,000
Blumenau . . 8 50,000
Boa Esperanza E 5
Boa Esperanza H 6
Boa Vista ..C 5
Boa Vista..D 8
Boa Vista .E 5
Boa Vista .G 9
Boa Vista ..J 7
Boa Vista ..E 8
Boa Vista E 10
Boa Vista . F 9
Boa Vista . F 9
Bocafunda D 8
Bom . . . . D 6
Bom Fim .J 9
Bom Fim . G 8 5,400
Bom Jardin F 9
Bom Jardin F 10
Bom Jesus .E 9
Bom Jesus F 9
Bom Jesus G 8
Bom Jesus do Lapa . . . F 9
Bonito . . . E 10
Boqueirao ..F 9
Baqueirao .F 9
Braucatu .H 8
Braganca .H 8 6,000
Braganca . D 8 10,000
Brejo . . . F 8
Brejo . . . D 9
Brejo (near Pernambuco) E 10 3,000
Brejo Grande.F 10
Breves . . D 7
Brusque . . J 8 1,400
Burtty . . . D 9
Cabacetes ..D 4
Caceguy . . J 6
Cache . . . E 9
Cachipour . .C 7
Cachoeira ..G 8
Cachoeira ..H 9
Cachoeira .F 10 15,000
Cachoeria ..F 9
Cachoeirinha C 5
Caconde ....H 8
Caicara ...D 5
Cairary ...D 8
Caite . . . D 8
Cajaplo ....D 9
Caldas ....H 8 2,200
Caldas Novas.G 8
Caldas Velhas.G 8
Camamu ...F 10
Camapua ...G 7
Cameto ....D 8 2,000
Campanha .H 8 6,600
Campinas ..H 8
Campinas (near Desterro) .J 8 35,000
Campinas de Santo Pedro J 7
Campo Bello G 8
Campo Largo.F 9
Campo Largo E 9
Campo Maior E 9 5,400
Campos ....H 9 40,000
Canaaca ...J 8
Cara Verde .H 8
Canea . . . C 7
Cangica . . .G 9
Cangussu ...K 7 6,000
Cannaveiras G 10
Canotama ..E 5
Cantagalo .H 9
Canuma . .D 6
Capana . .E 5
Caraccarai ..C 5
Carahibas . E 8
Carapanatuba G 5
Carasinho . J 7
Caravellas G 10 5,000
Carellinha . G 9
Careta . . . C 7
Carinis ...D 7
Carito ....H 8
Carmo ....D 8
Carneiro ...J 7
Carolina ...E 8
Carretao ...G 6
Caruru . . . C 4
Carvoeiro . E 5
Casa Branca H 8 3,100
Casapava . K 7
Cascavel . D 10
Cascavel (near Bahia) ..F 10 8,960
Cashahar ..E 5
Castanhoiro D 5
Castanheiro D 4
Castro Ponta (near Ponta Grossa) H 7 7,100
Catalao ....G 8
Cataulxi ...D 4
Cavalante . E 5
Cavalcanti .F 8 4,000
Cavallos . . G 7
Caxias . . . D 9 10,000
Caxoeira . . E 9
Caxeeira (near Barro do Rio) F 10 16,000
Cayacoya ...C 5
Cayetta ....F 9
Caza da Torre F 10
Cazalbasco .G 5
Ceara or Fortaleza . . . D 10 40,902
Cedro . . . F 9
Ceiserio .H 9
Chagas . . .G 8
Chapada ....F 8
Chapada ...F 8
Chapada ...D 8
Chapadinha D 9
Chique Chique F 9
Christina ...H 8
Chuma . . . C
Cipa .....F 8
Coary .....D 5
Codo .....D 9
Coite .....F 10
Colares ....D 8
Colonia del Chopim J 7
Comandatuba.G 10
Concacao ...D 6
Conceicao..H 8
Conceicao...F 8
Conceicao (near Pari) ...G 8 8,500
Concha .....H 7
Conde .....F 10
Constituticao (or Piracicaba).H 8 10,000
Contendas . G 9
Coroaca . . .G 9
Corua dos Ovos D 9
Coroata ....D 9
Cococoro ...C 4
Coroinha ...F 8
Corrcia ....D 5
Corrente ...E 9
Corumba ...G 8
Corumba ...G 8
Counani ...C 7
Courona ...C 7
Craca .....K 7
Crato . . . E 10 6,000
Crato . . . E 5
Crixas . . . F 7 5,000
Cruz Alta . J 7
Cuareim . . K 6
Cuithe . . .G 9
Cunha ....H 8
Curati ....C 6
Curi .....D 6
Curimatahi .G 9
Curitiba ...J 8 12,000
Curna .....D 6
Curvelho ...G 9
Custodia ...J 7
Cuyaba . . .G 6 20,000
Cuyari . . . C 4
Da Gloria .F 8
Desembouque H 8
Deserto ...J 8 6,000
Diamantina (or Tejuco) ..G 9 10,000
Diamantino .F 6 3,000
Do Graca ...F 9
Domingo das Torres ...J 8
Dores .....G 7
Duro . . . . F 8
Eiza (or Teffe) D 5 8,000
El Jauru ..G 6
Etale . . . C 7
Espirito Santa E 8
Estancia ..F 10 3,000
Estreito ...K 7
Estreito ...D 9
Estrema ...G 8
Euca . . . C 7
Eva . . . E 10
Fazendu . F 6
Feira de Santa Anna ....F 10
Fidelis ...H 9
Figueira ...G 9
Florencao...D 5
Flor . . . E 10
Flores .....F 8
Flores .....E 10
Floresta ...E 10
Fonteloa . . D 4
Formigas ...H 8
Formosa ...E 10
Formosa ...H 8
Forquilha ..H 6
Fortaleza (or Ceara) ...D 10 40,902
Fortaleza ..H 7
Fort de Coimbra G 6
Fort Principe de Beira .....F 5
Fort Saint Joaquim C 5
Fortunate Jaime D 6
Franca ....H 8
Finza . . . . C 5
Garanhuns .E 10
Garopava ...J 8
Gavlao ....F 9
Gerenaldo .C 5
Gilboez . . E 8
Goyana ....E 10
Goyaz ....G 7
Granito ...E 10
Granja ....D 9
Grao Mogor .G 9
Guaraparim H 9
Guarapuava J 7
Guaratinguita (nr Cunha) ..H 8
Guaratuba ..J 8
Guarcuhy ...G 9
Guassu ....H 8
Guapa . . . J 8
Guia . . . . C 4
Guimaraes .D 9
Guaqueta . . E 9
Gurupa ....D 7
Gurupi ....D 8
Hilario ...D 5
Historia ...E 9
Humayta ...E 5
Icatu (near Rosario) .D 9 7,000
Ico .....E 10 7,000
Igarape ...D 8
Ignacio ...C 5
Ignape . . . H 8
Ilatabaninha F 10
Ilheos . . . F 10
Imbanana . E 10
Inghoratiz .E 10
Imperatriz .E 10
Imperatriz D 10
Imperatriz D 8
Independencia E 9
Independencia E 10
Inhambupe .F 10 3,000
Ipiranga ....H 7
Ipocuriba ..E 5
Ipu . . . . D 9
Itabira ...G 9 4,000
Itaborahy ..H 9
Itacaya ...G 7
Itaetuba ...D 6
Itahim ....K 7
Itajahy ....J 8 1,200
Itapecerica ..H 8
Itapemerim H 9
Itapetingo ..H 8
Itapeva da Fachina H 8
Itapucurum . 9
Itapura ...H 7
Itaunas ....G 10
Itu .....H 8 10,000
Jacarehy ...H 8 7,000
Jacobina Velha D 9 3,000
Jaguarao (Vargualao) ..K 7 6,000
Jaguarise .E 10
Jaguary ...H 8
Jaguaryahiva.H 8
Jaicos .....E 9
Jardim ....G 6
Januaria ...G 9
Januaria ...D 8
Japaratuba F 10
Jaquia ....H 8
Jaragua ....G 8
Jardin .....F 8
Jardin .....E 10
Jatahy.....H 7
Jatahy ....G 7
Jatoba ....E 10
Jean Baptiste
Jerumenha .E 9
Jiguirica ..F 10
Jity .....E 9
Joannes . . D 8
Joatnico . . D 4
Joaquim Diaz G 8
Jossetro ...E 9
Joinville ...J 8
Jose Monteiro D 6
Juquira ...C 4
Jurua .....F 4
Juruty ....D 6
Jutahy ....D 6
Labrea .....E 5
Lagarto ...F 10
Lages .....J 7
Laguna ...J 8
Latines ...F 9
Lapa . . . E 9
Laranjal . D 8
Lavras . . E 10
Lavrinhas .G 8
Lencois . . F 9
Lencoes ...H 8
Leopoldina G 10
Leopoldina .D 8
Linhares ..G 10
Lorena ....H 8
Lurinerto .G 6
Macahe . . H 9
Macao . . . E 10 10,000
Macapa ...C 7
Macau . . . E 10
Maceio (or Macaio) E 10 15,000
Mahaua ...C 5
Maiselino ..D 4
Malaripo ..C 7
Malhada ..F 9
Maloca Tembe D 8
Malta .....E 8
Manaos . . D 5 20,000
Mandel Gomez D 6
Manga . . . D 9
Mangaratiba H 9
Mango do Amador F 9
Maniciare ..C 4
Manicore ...E 5
Manuri ....C 6
Maopiti ....G 6
Mapa . . . C 7
Mapireme ..C 7
Mar . . . . H 9
Maracas ...F 10
Marabitanos C 4
Marahu ....F 10
Marahy ....J 8
Maranhao (Maranham or San Luiz) D 9 3,000
Maraua . . D 4
Marianna (near Ouro Preto) H 9 6,000
Maria Gomes K 7
Maria-Pereira E 9
Marmelos ..E 5
Marragouro E 9
Marrinhos .F 9
Marvao ...E 9
Matafomo ..F 9
Matapy ....D 7
Matiwiwin .G 6
Mato .....F 9
Mato Grosso G 5 15,000
Matura ....D 4
Maudes ....D 6
Mauna . . . D 6
Mazago ....D 7
Melgaco ...D 7 4,000
Milagres ...E 10
Minas dos Martyros .F 7
Minas do Rio F 9
Minas Novas.G 9 3,000
Mirador ...E 9
Miranda ...H 6
Miritiba ...D 9
Mogy das Cruzes ...H 8
Moju .....D 8
Moncao ....D 8
Monte Alegre D 7 4,000
Monte Alegre.F 8 2,000
Monte Santo E 10
Montes Altos F 9 5,000
Montes Aureos D 8
Moreira . .D 5
Morretes ..J 8
Morrinhos .G 8
Morrinhos .G 8
Morro do Foga.F 9
Morro do Moleque F 8
Mostardas .K 7
Moxoto . . D 5
Muirapinim D 5
Mundahu . D 10
Mundruca Villages D 6
Mundruca Villages E 6
Mura Maloca D 5
Matum ....E 5
Naque ....G 9
Natal ....E 10 10,000
Natividade .F 8
New Hamburg J 7
Niri .....D 7
Nitheroy . .H 9
Noguera ...D 5
Nolasco . . D 6
Nonohay ...J 7
Nuevo San da Conceicao G 9
Nuevo San Dasdores G 8
Obidos ....G 10
Obidos ....D 6
Oeiras ....D 8 6,000
Oeiras ....E 9
Olinda ....E 10 9,000
Oliveira . . H 9
Olivenca ...D 4
Onca . . . . E 9
Opomoc ...C 7
Ouricury ...E 9
Ouro Fino .G 7
Ouro Preto H 9 59,249
Pacoval ...E 3
Palma . . . F 8
Palmares ..E 10
Palmas ....J 7
Palmeira ...E 10
Palmeira ...J 7
Palmeiras ..J 7
Para (or Belem) D 8 50,064
Para . . . . F 9
Paracatu ...G 8
Parahiba ..E 10 40,000
Parahiba ...H 8
Parahibuna .H 9
Paranagua ..J 8
Paranagua (near Barra) ....F 9 8,000
Paranahiba .G 7
Paranahiba .G 7
Paranahiba (or Paranahiba).D 9
Paranapanema H 7
Paranhas ..E 10
Parati ...H 9 10,000
Pari . . . . G 8
Paricatiba .D 6
Parnagua ..E 9
Parnahiba (or Paranahiba)D 9
Pastos Bons E 9
Passagem Franca E 9
Passos ....H 8
Patrocinio .G 8
Patu .....E 10
Paulista ...E 9
Pauso Alegre.G 6
Pedra Branca F 10
Pedra do Fogo G 9
Pedras de Maria H 7
Pedro II.. . C 7
Pedro .....J 8
Pedro Affonso.E 8
Pedroll ....D 9
Pelxe .....D 8
Pelotas ....K 7 45,000
Penedo ....F 10 11,500
Pereiro .E 10
Pernambuco (or Recife) E 10 125,000
Pernambuquinho D 10
Pesqueira .E 10
Petrolina ..E 9
Petropolis .H 9 12,000
Pena Villa .D 7
Philadelphia G 9
Piauhy (S. Jose) E 9
Picos .....E 9
Piagacado E 9 5,000
Pilar . . . E 10
Pilar . . . E 10
Pimental . D 8
Pimenteiras E 9
Pinha . . . H 8
Piqueri . . G 7
Piracicaba (or Constituica) H 8 10,000
Piracuruca D 9
Piranhaquara D 7
Pirapo . . . H 7
Pirapora . . H 8
Pirapora . . G 9
Piria . . . D 9
Piripiru . . F 9
Pitangui . G 8
Pitiringa . E 10
Piumhy . . H 8
Poco da Piara G 6
Pocone . . G 6 1,250
Pombal . . D 7
Pombal ....F 10
Ponta Grossa.H 7
Ponte Alto .G 7
Ponte Nova .H 9
Porquilha . . E 8
Portel .....D 7
Porto Alegre.K 7 52,421
Porto Bello .J 8
Porto Calvo E 10 6,000
Porto das Pedras E 10 3,000
Porto Franco E 8
Porto Imperial.F 8
Porto Seguro.G 10
Porto Velho F 6
Posse .....F 8
Potinha ....F 8
Pouzo Alegre.H 8
Povoacao ..G 10
Povo Novo .K 7
Povos .....K 7
Poxim .....E 10
Prado .....G 10
Prata .....G 8
Presidio de Santo Izabel ...F 7
Principe ....J 7
Principe Imperial E 9
Principe ...E 10
Propria ....F 10
Provinho ...J 7
Puerto Benevente H 9
Puerto D'Anhanduy F 8
Puerto da Serra K 7
Puerto de Moz E 9
Puerto do Meio D 7
Purotu .....C 5
Pyrenopolis G 8 8,000
Queimadas .F 9
Queloz .....H 9
Quicia . . . E 4
Quipapa . .E 10
Quixeramobim D 10
Rainha . . E 9
Raymondo ..D 6
Recife (or Pernambuco) E 10 125,000
Regencia ...G 10
Registro de Goyas G 7
Registro de Matto Grosso . G 7
Remanso Grande E 6
Riachao . . E 9
Riachuelo . E 10
Ribeirao Preto H 8
Rio Bonito .H 9 8,100
Rio Claro .G 7
Rio Claro ..H 8
Rio de Janeiro. H 9 750,000
Rio Grande (or Santo Pedro do Sul) .....K 7 20,000
Rio Negro ...J 7
Rio Nova ..J 7
Rio Novo .H 9
Rio Pardo..J 7
Rio Pardo . G 9 10,000
Rio Preto .G 8
Rio Pre

Santa Helena.D 8
Santa Jago .J 6
Santa Joao de Araguaya .D 8
Santa Lucia C 4
Santa Lucia.G 9
Santa Lucia.F 10
Santa Luizia F 10
Santa Luzia.G 5
Santa Mamede E 9
Santa Maria E 8
Santa Maria.E 8
Santa Maria J 7
Santa Maria I 7
Santa Maria.D 8
Santa Philomena E 8
Santarem ..D 7
Santa Rita..G 8

Santa Rita..G 7
Santa Rita..G 6
Santa Rita..E 9
Santa Romas.G 6
Santa Rosa..H 6
Santa Rosa..G 8
Santa Rosa..G 6
Santa Rosa..K 6
Santa Theresa.J 8
Santiago da Penha G 9
Santoa ....H 8 35,000
Sao Vicente F 6
Sai Victoria J 7
Sao Bento .D 8
Sao Bento .C 5
Sao Borja ...J 6
Sao Felipe..C 4
Sao Francisco.J 7
Sao Francisco.G 8

Sao Francisco.E 5
Sao Francisco.J 8
Sao Joao ..E 9
Sao Joao ...K 7
Sao Joao de Barra ....H 9
Sao Joao del Rey H 9
Sao Joas .E 10
Sao Leopoldo . 15,000
Sao Paulo H 8 100,000
Sao Pedro...D 8
Sao Pedro...D 4
Sao Pedro...E 5
Sao Pedro...H 7
Sao Roque .E 5
Sapucaiaroa D 6
Sebastiago ..G 7
Sergipe d' El Rey .....F 10

Seringeiro ..D 7
Serpa .....D 6
Serrinha ..F 10
Serro .....G 9
Shishinaha .D 5
Sigeraldo ..H 9
Simao ....H 8
Simao .....F 10
Sincora ....F 9
Sitio Novo .G 8
Sobral .....D 9
Soledade ...J 7
Sousa .....E 10
Souzel .....D 7
Tabatinga ..F 8
Taboca .....D 4
Tabocal ....E 5
Taguaralzinho E 6
Tamboril ...D 9

Tapera .....D 6
Taperoa ...F 10
Tapire .....C 7
Papirucu ....D 8
Taquara ....H 7
Taubate ....H 8 10,000
Tauiry .....D 8
Teffe (or Ega)D 5 8,000
Teixeira ...E 10
Tejuco (or Diamantina) .G 9 10,000
Tentugal ...D 8
Theodoretopolis D 5
Theresapolis J 8
Theresina (near Campo Maior) E 9 7,000
Thereza Christina E 8

Therezina ..E 9
Thomar ....D 5
Tibagy ....H 7
Tiete .....H 8
Tigre .....J 7
Timbo ....F 10
Tombador ..E 9
Tombos ...H 9
Tonantina ..D 4
Torre de Babel G 7
Torres .....G 7
Touros ....E 10
Trahiras ...F 8
Traipu ....E 10
Trairi ....D 10
Tracoso ...G 10 500
Tremedal ..G 6
Tres Barras .F 9
Tres Casas .E 5

Triumfa ...J 7
Tucano ...F 10
Tucaria ....D 8
Turuyaras .D 8
Turyassu ..D 8
Tutoya ....D 9
Uba (near Rio Novo) ...H 9 5,000
Ubatuba ...H 8 3,000
Uberaba ...G 8
Una .....G 9
Una.....H 8
Urubu .....F 9
Urubu .....E 9
Urucu .....G 9
Uruguayana (nr Cruz) ..J 6 26,000
Urussuby ...E 8
Vaccaria ...J 7
Vaguarao ..K 7

Valença ....F 10
Valença ..E 9
Vanadao ..G 7
Vassouras ..H 9
Vianna ....D 7
Vicosa .....H 9
Victoria ....D 5
Victoria (near Recife) ..E 10 5,000
Victoria (or Espirito Santo).
Villa Bella da Imperatriz.D 6 26,000
Villa de Borba D 6
Villafranca D 6

Villa Maria .G 6 607
Villa Nova .H 6
Villa Nova .D 7
Villa Rica .H 7
Villanova ..D 7
Villa Rica .H 7
Villa Rica .H 7
Villarinho .D 7
Viseo .....D 7
Volt .....F 8
Volta de Cuna F 9
Xandare ...J 7
Xiririca ...H 8
Yacouman ..C 7
Yuruma Village D 7
Yuruma Villages E 7
Zapara .....C 5

CHILE.

Aguas-Blancas H 4
Angol .....E 3
Antofagasta (or Cavas) M 3 3,665
Arica (near Vale) .....K 3 7,533
Arquitos .....H 4 2,279
Arquitos .....M 3 7,058
Arquitos .....K 3
Arquitos .....L 3 8,279
Arquitos .....H 7 16,795
Arica 933
Atacama .....K 3 1,497
Atacama .....M 3 1,262
Atacama .....L 3 3,452
Atacama .....M 3 3,900
Atacama .....H 4
Atacama .....K 3
Bahia Engenia .....H 3

Bucalem ..K 3
Cachinal ..I 3
Cachinal ..I 4 1,512
Calama ..I 4
Calate ..I 4
Caldera ..I 3 2,129
Caracoles ..H 4 2,279
Carasgal ..H 4
Caren .....K 3
Carrizalillo ..I 3 1,656
Carrizal ..I 3
Casa Blanca K 3 1,497
Castro .....M 3 1,262
Campostos ..I 3 8,574
Chacaos .....M 3
Chala .....M 3
Chalinga ..K 3 1,699
Chanita ..H 4
Chanaral ..J 3 2,613

Chanaral ....J 3
Chanaral ....J 4
Chillan ....L 3 23,506
Choros .....J 3
Cobija .....H 3 429
Collipulli (near Angol) ...L 3 4,030
Colupo ....H 4
Combarbala.K 3 1,157
Concepcion ..L 3 51,781
Concura ...M 3
Constitucion.L 3 6,533
Copiapo ....J 3 9,301
Coquimbo (near Serena) ...J 3 8,440
Curanipe ...L 3
Curico ....L 3
Curico (near Valdivia) ...L 3 14,325

Curimon (near Santiago) .K 3 2,752
Dalcahue ..M 3
El Sobre ...H 3
Enchantada .J 4
Fincade Chanaral J 4
Freirina ...J 3 2,147
Gente Grande.O 3
Guanta .....J 3
Gueyitas ...H 4
Huanillo ...H 3
Huasco .....J 3
Illapel ....K 3 4,703
Imalac ....H 4
Iquique ...H 3 42,498
Juan Godoi .J 3
Juncal .....J 4
Juncal .....K 3

Lagunas ...H 4
La Junta ...J 3
La Noria ...H 3
Las Animas J 3
La Serena (or Serena) ..J 3 15,712
Las Juntas ..J 3
La Union ...M 3
Ligua .....K 3 2,047
Limache (near Valparaiso).K 3 6,442
Linanida ...K 3
Linares ....L 3 7,711
Los Andes (near Ligua) ...K 3 7,533
Los Angeles .L 3 7,868
Maytencillo .K 3
Melipilla ..K 3 3,341
Mexillones ..H 3

Miguel Dias H 3
Molina (near Curico) .....L 3 4,599
Moreno ....H 4
Mulchen (near Aranco) ..L 3 7,958
Obispo .....J 3
Octel .....M 3
Osorno ....M 3 3,097
Ovalle .....K 3 5,426
Pabellon ..J 3
Pajonales ..J 3
Palca .....G 4
Palena .....M 3
Palmilla ...K 3
Pan 'de Azucar J 3
Paposo ....J 3
Parral .....L 3 5,913

Patillos ....H 3
Peine Menique H 4
Petorca ....K 3 1,957
Peumo ....K 3 1,720
Pica .....H 4 1,610
Placilla ....H 4
Porvenir ....O 3
Puerto Lilco K 3
Puerto Montt.M 3 2,787
Punta Arenas O 3 3,227
Punta de Los Vilos K 3
Quillimari ..K 3
Quillota ....K 3 9,214
Rancagua ..K 3 6,665
Rapel .....K 3
Rengo Banos (nr

Rancagua) K 3 5,560
Rio Frio ....J 4
Salado .....J 3
Salar del Carmen H 4
Salinas ...H 4
San Andre ...J 4
San Antonio J 4 534
San Bernardo.K 3 5,222
San Carlos (or Ancud) ...M 3 3,665
San Carlos (near Chillan) ..L 3 7,277
San Felipe ..K 3
San Felix .J 3
San Fernando K 3 11,768
San Franco (near Santa Rosa)K 3 7,477

San Jose de Maipuna .....I 3 1,257
San Pedro ..I 3
San Pedro de Atacama .H 4
Santa Barbara H 4 1,055
Santa Rosa K 3 6,000
Santiago....K 3 311,704
Serena .....J 3 19,285
Tacna ....G 3 14,183
Tacora ....G 4
Talca ....L 3 [illegible]
Taltal ....J 3 4,[illegible]
Tamaya ..K 3
Tarapaca ....G 4 1,[illegible]
Tarata ....G 3 1,[illegible]

Temuco ....L 3 7,072
Tilliviche ..J 4
Tiloposo ...H [illegible]
Tiltil ..
Tocopilla ..H 1,816
Tolten .....
Tome .....L 3 [illegible]
Tongoy ....K [illegible]
Totoral ..
Traiguen ..
Valdivia .....
Vallenar ....J 3 [illegible]
Valparaiso .K 3 140,262
Varas .....H 4
Victoria ....L 3
Victoria (or San Bernardo) .K 3 [illegible]
Yumbel ....L 3 [illegible]
Zorilla .....K 3

COLOMBIA.

Agoita (near Rio Negro) .B 2 8,837
Ayapel .....C 2 6,000
Ayapel .....B 2
Ambalema (near Ibaque) ...C 2 9,731
Antioquia (or Remedios) B 2 10,000
Arauca .....C 3
Arauca .....B 3 1,584
Arrecipal ..
Badillas ..
Banco .....
Barbacoas ..C 2 5,509
Barbosa (near Santa Rosa).B 2 4,896
Barrabaca ..C 3
Barragan ...C 2
Barranquilla.A 3 40,003
Berruecos ...C 2
Bogota.....C 3 120,000

Bucaramanga.B 3 25,000
Buenaventura C 2 3,991
Buga .....C 2 6,600
Cartago .....
Caceres .....B 2
Curaro .....C 3
Dabeida ...B 2
De Atabapo C 4
Dibulla .....A 3
Eliconia (near Rio Negro) B 2 4,774
Espinal (near Almaguer) C 2 8,625
Fusagasuga (near Bogota) ..C 3 7,027
Guaca .....B 3 4,551
Guacamoyo .C 3
Guamal .....B 3
Guasdulito B 3
Guaturiva ..C 3
Guayabal ..C 3
Hipolito ....C 4

Chiriguana ..B 3
Chenago ....A 3 7,127
Cuamo .....C 2
Cucuta ....B 3 12,000
Iraca .....C 3
Iscuande ...C 2
Ituango ....B 2
Jigante ....C 2
Joroy .....A 3
Juan Viejo C 4
Labranzagrande (near Tame)B 3 5,426
La Hacha (or Rio Hacha) ...A 3
La Mesa ...C 3 8,023
La Plata ...C 2
Llora .....B 2
Macaquinha .C 3
Magangue ..B 3 3,460
Mahates ...A 2
Maipures ...B 4

Honda .....B 3 3,800
Hurtados ...B 2
Ibague .....C 2 16,000
Iplales ....C 2 10,508
Marinillo (near Rio Negro) B 2 7,000
Medellin ...B 2 53,000
Melgar (near Bogota) ..C 3 4,497
Micay .....C 2
Mituas .....C 4
Mocoa .....C 2
Moinpoz ...B 3 10,000
Moniquira ..B 3
Montepa ....C 2
Morales ...B 3
Moro .....C 2
Mosquitos ...C 3
Murinda ...B 2
Mutrim ....C 3
Muzo .....B 3
Natpo .....C 3

Majagua ....B 3
Manbuiro ...C 4
Manizales ...B 2
Nare .....B 3
Natagaimo ..C 2
Nazareth ...C 4
Nechi .....B 3
Neiva .....C 2 10,000
Noanama ...C 2
Novita .....C 2
Ocana .....B 3 6,104
Ocune .....C 3
Ocupano ....C 3
Pachaquiaro C 3
Palmira ...A 3
Palmira (near Cali) .....C 2 12,390
Pamplona ..B 3 9,000
Pasto .....C 2 10,000
Pavas .....B 3
Penol .....C 2
Pilar .....B 3
Popayan ....C 2 20,000
Pueblo Nuevo B 4

Puerto Berrio.B 3
Purificacion C 2
Putumaya ..C 2
Quibda ....B 2 6,856
Quilichao ...C 2 4,429
Raya .....C 4
Remedios ..B 3 10,000
Remolino ...A 3
Rio Hacha ..A 3 3,500
Rionegro ...B 2 9,155
Riosucio ...B 2
Sabana ....C 3
Sabanalarga..A 3 7,025
Salamina Honda (near Ubate) B 3 7,792
San Antonio.A 3
San Augustin C 2
San Carlos .B 2

San Fernanado C 4
San Jil ...B 3 10,000
San Jose ...C 4
San Jose de Cucuta (or Cucuta) B 3 12,000
San Juan ..A 3
San Juan ...C 4
San Martin..C 3
San Pablo .B 3
San Pelayo .B 2
Santa Ana ..C 4
Santa Marta A 3 9,000
Santander ..B 3
Santa Rosa .B 3
Santa Rosa.C 4
Savanilla ..A 3 2,000
Silva .....C 2
Simana ....B 3
Soata (near

Tame) ..B [illegible]
Socorro ..B [illegible]
Solano ....C 2
Soledad ....A 3
Sonson (near Rio Negro) B [illegible]
Sucio ....B 2
Suesca ....C 4
Tacalba ..B [illegible]
Tame ....B [illegible]
Tolima ....B 4
Tolrida ....B 1
Tocaima (near Bogota) ..C 3 6,021
Tolima ....C 2
Tuna ....B 3 10,000
Tupuares ..C 2

Turaqua ....B 3
Turbo .....B 2
Uaracapari .C 3
Ubate .....B 3 7,226
Urrao .....B 2
Valle de Upar.A 3 4,952
Velez .....B 3 8,000
Vicencio ...C 3
Villaviejia ..C 2
Villeta (near Bogota) ..C 3 5,934
Yarumal (near Santa Rosa) 8,639
Yungilla ....C 2
Yuracyacu .C 2
Yutica .....C 4
Zapatoca ...C 3
Zapatosa ...B 3
Zapuara ...
Zaragoza ...B 2 2,664

ECUADOR.

Aguamo ....D 2
Alausi (near Riobamba) D 2 6,200
Ambato ....D 2 14,000
Amotape ...D 1
Andreas ...D 3
Archidona ..D 2 2,000
Atacames ...C 2
Avila .....D 2

Azogues ....D 2
Bodegas ....D 2 2,000
Cotocachi ...C 2
Cuenca ....D 2 80,000
Duran .....D 2
Esmeraldas ..C 2 9,183
Guaranda (near Ambato) ..D 2 4,000
Guayaquil ..D 1 60,000
Ibarra .....C 2 13,000

Concepcion ..C 2 1,000
Jipyapa (or Xipixapa. .D 1 7,000
Jiron .....D 2
Juntas ....D 2
La Tacunga..D 2 12,000
Loja .....D 2 10,000
Loreto .....D 2
Macara ....D 1

Jima .....D 2
Macas .....D 2
Machachi (near Quito) ....D 2 2,000
Machala ...D 2
Maloca .....D 3
Manta .....D 1
Miritis .....D 3
Montecristi (near Manta) ....D 1 2,000

Morro .....D 1
Napo .....D 2
Narous .....D 2
Ona .....D 2
Otavalo .....C 2 6,000
Pedernales .D 1
Peguas ....D 3
Pina .....D 2
Pinches ....D 2

Portet .....C 1
Povra .....D 2
Puebio Viejo.D 1
Puerto Nuevo.C 2
Puerto Viejo D 1 6,000
Quevera ....D 2
Quito.....D 2 80,000
Riobamba ..D 2 18,000
Rosario ....D 2

San Christoval D 4
San Francisco C 1
San Miguel .C 2
San Pablo ...C 2
San Pedro ..D 2
San Rafael..D 2
Santa Inez .D 2

Santa Rosa .D 2
Santa Ana .D 2
Sigsig .....D 2
Tacunga (or Latacunga) .....D 2 12,000
Tulcan .....
Vaquera ....D 2

Xipixapa ...D 1
Yancos ....D 2
Zaraguro ...D 2
Zaruma ....D 2 6,000
Zumba .....D 2

Falkland Islands.

Port Louis .O 6
Port William O 6

BRITISH GUIANA.

Acarabisi ...B 5
Ackar .....B 5
Akyma .....B 6
Anaparie ...B 6
Aputerie ...C 6

Arinda ....C 6
Awipa .....C 6
Bartika Grove Camayaballi .B 6
B 6
Berlin .....B 6

Caduf .....B 6
Camacusa ...B 5
Caraputa ...C 6
Cartunie ...B 6

Cassowa ....B 5
Cumaku ....C 6
Curita .....C 6
De Hoop ...B 6

Georgetown..
B 6 53,176
Glasgow ....B 6
Hopetown ..B 6 2,000
Imoti .....B 6

Kibierie ....B 6
Mahaica ....B 6
Malapi .....B 6
Marocco ....B 6

Morababa ...B 6
Moral .....C 6
New Amsterdam B 6 8,903

Palemon ...B 6
Quarquia ...C 6
Queenstown .B 6
Red Cliff ...C 6

Roraima ....B 6
Sayama ....C 6
Tenette ....
Turuma Vill..B 6

Umati .....C 6
Waika .....B 6
Waraip ....C 6
Warina ....B 6

DUTCH GUIANA.

Abouca ....B 7
Albina ....B 7
Apuru .....B 6

Batavia ...B 6
Burnside ...B 6
Caledonia (or

Nassau) ...B 6
Catharine Sophia B 6

Coronie .....B 6
Cottica .....C 7
Fort New Amsterdam

Nassau (or Caledonia) ....B 6
Hughesburg B 6
Mantobi ....C 7

Nickerie) B 6
Nickerie (or New Rotterdam) B 6

Ochi .....C 7
Paramaribo.. B 6 31,665

Sangato ....C 7
Savane ....B 7
Tomatai ....B 6

Vredenburg .B 7
Wayombo ..B 6
Yamaike ....C 7

FRENCH GUIANA.

Acouli .....C 7
Apoike .....C 7
Apouroure. C 7

Assissi ....C 7
Cap Bastien.B 7
Cayenne ...D 7 12,612

Cormontibo .C 7
Edouard ....C 7
Guizanbourg C 7

Iracoubo ...B 7
Kaw .....C 7
Mana .....B 7

Montouli ..C 7
Pelo .....C 7
Philemon ..C 7

Pierre .....C 7
Pillipou ....C 7
Ridel .....C 7

Roura .....C 7

Saint Goumaraoua C 7
Saint Georges.C 7

Saint Paul ..C 7
Saint Laurent.B 7

Tonate .....C 7
Yary .....C 7

PARAGUAY.

Abay .....I 6
Apatudia ...H 6
Apatuya ...H 6
Aquidabin ..H 6
Asuncion...J 6 51,700
Belen .....H 6
Bellavista ..H 6

Caaquasu ..J 6
Caazapa ....J 6 12,000
Carapegui (near Villa Rica).J 6 13,000
Concepcion ..H 6 15,000
Confluencia. H 6
Curuguati ..H 6

Encarnacion J 6 4,921
Fort Olympo.H 6
Gavilancue .H 6
Horqueta ..H 6
Humaita ...J 6 4,205
Iaguaron (near

Villa Rica).J 6 2,000
Ibiray .....J 6
Ibitimi (near Villa Rica).J 6 2,000
Ibitiragay .H 7
Ita (near Villa

Rica) .....J 6 7,000
Itecuruba ...H 6
Jesus .....J 6
Lima .....H 6
Mercedes ...J 6
Panadero ...H 6

Paraguari ...J 6 10,000
Pirio .....J 6 10,000
Pirayu .....J 6
San Carlos ..H 6
San Estanislas (near Yhu) J 6 7,000

San Ignacio .J 6
San Juan ...J 6
San Miguel .J 6
San Pedro ..H 6 8,000
Santa Maria .J 7
Santa Maria de Fe

J 6
Tacuaras ...J 6
Tacuaty ....H 6
Tataguia ....H 6
Villa Azara J 7
Villa Concepcion H 6

Villa Franca J 6 10,000
Villa Occidental H 6
Villa de Salvador H 6

Villa Rica .J 6 28,000
Villeta .....J 6
Yhu .....H 6
Ygatimi ...H 6
Yuty (near Villa Rica) .....J 6 6,820

PERU.

Abancay ...F 3 3,000
Acari .....G 3 6,000
Ayabamba .F 2 1,770
Aros .....F 3
Aeurasavara E 3
Ahuac .....F 3
Ahlacas ...G 3
Andojes ...F 2
Atiao .....G 3
Apo .....G 3
Arequipa. G 3 35,000
Ascope ...E 2 2,157
Asia .....F 2
Atico .....G 3
Atiquipa ..G 3
Aya .....E 2
Ayacucho ..F 3 20,000
Ayapata ....F 3
Ayavaca ...D 2
Ayaviri ...F 3
Ayuanco ...F 3
Bagua .....E 2
Balsapuerto E 2 2,500
Barranca ...D 2

Barlia .....D 2
Caballococha D 3
Cachapoyas E 2
Cahuapanas E 2
Cajamarca E 2 12,000
Cajamarquilla (nr Cajamarca) E 2 8,000
Capitanmico ..F 2 3,500
Caliu .....F 3 1,315
Callao ....F 2 35,492
Calleria ....E 3
Camana ...G 3 6,000
Canipres ...E 2
Canipheros D 3
Canaria ...E 3
Canete ....F 2 3,500
Cangallo ..F 3
Caniumaya .E 2
Canta .....F 2
Cantumayo .E 3
Caravell (near Pausa) ....G 3 3,500
Caraz (near Lima) F 2 6,000

Carbuacaya F 2
Cashiboya ...E 3
Castro Vireyna F 2
Celendin ...E 2 3,000
Cerro de Pasco F 2 15,000
Chachapoyas E 2 5,000
Chala .....G 3
Chancay ...F 2 2,500
Chavin .....F 2
Chayavilas .E 2
Chiclayo ...E 2 11,325
Chilca .....F 2
Chimbote ...E 2
Chirrhui ....D 2
Chononillo ..E 2
Chota .....E 2 2,500
Chuquibamba.G 3
Cochaquinas.D 3
Concepcion (near Vinas) ....F 2 18,277
Consaya ....F 3
Coporaque ..F 3

Corongos ...E 2 3,000
Cotahuasi ...F 3
Crucero ....F 3
Cumbicus ...E 2
Cunuyacu ...E 3
Cuterao ...E 2 1,189
Cuzco .....F 3 22,000
Destacamento D 3
Eten .....E 2 3,000
Ferenofe ...E 1 8,000
Fonte Vera .D 2
Guadalupe .E 2
Guarmey ....F 2
H 'Oje .....F 3
Huacar .....F 2
Huacho ....F 2 5,000
Huamachuco E 2 4,000
Huancavelica F 3 8,000
Huanco .....E 2 7,500
Huanta .....F 3 4,000
Huaras .....E 2 17,000
Huari .....E 2
Huarochiri ..F 2 1,467
Huaylas ...E 2 6,000

Ica .....F 2 9,000
Ilave .....G 4 950
Iquitos ....D 3 12,000
Islay .....G 3
Jaen .....E 2
Jauja .....F 2 15,000
Juan del Rio.E 2
Juanguy ....E 2
Juli .....G 4 1,087
Julaca ....G 3
Laguna ....E 2
Lagunas ...E 2
Lamas .....E 2 3,135
Lambayeque E 2 6,000
La Merced .F 3
Lamud .....E 2 2,200
Lares .....F 3
Lima.....F 2 101,488
Lata .....E 2 2,388
Lluta .....G 3
Loreto .....D 3
Lupuna ....E 2
Macusani ...F 3
Mala .....F 2

Maras .....F 3 4,421
Maroa .....F 2
Marumuruti .D 3
Matucana ...F 2 1,110
Mayro .....F 3
Miguel .....E 2
Olirgaso ....E 2
Moche .....E 2
Mollendo ...G 3 1,434
Moquegua ...G 3 6,000
Motupe ....E 1 4,861
Moyobamba .E 2 10,000
Nasca .....F 3
Nauta .....D 3
Nicas .....G 3
Ocona .....G 3 1,292
Olleros ....E 2
Omaguas ...D 3
Omas .....F 2
Omate .....G 3
Oran .....D 3
Otoca .....F 3
Pabur .....E 1
Paca-cura ..E 2

Pacasmayo .E 2 1,091
Pachiri ....F 3
Pallasca ...E 2 5,000
Paipa .....F 3
Pampas ....F 2 988
Pandura ....D 3
Panga .....E 3
Parinari ...D 3
Paruro .....F 3
Pativilca ...F 2
Paucartambo F 3 1,034
Pausa .....G 3 2,016
Payta .....E 1 3,500
Pebas .....D 3
Peca .....E 2
Penachi ....E 2
Peruate ....D 3
Pisana .....E 2
Pisco .....F 2 2,648
Pisquitin ...F 3
Piura .....E 1 10,000
Pomabamba .E 2 2,084
Providencia .F 3
Puca .....E 3

Pucara .....F 3 1,179
Punba Tiplsa E 3
Puno .....G 4 6,000
Puquia .....F 3 1,513
Quilcate ....E 2
Quilco .....G 3
Recuary ....E 2 3,000
Regis .....D 3
Royaboya ..E 3
Rosalina ...F 3
Sanaya ....E 3
Sancudo ...D 3
Sentander ..D 2
Santiato ...F 3
Santiago ...E 2
San Miguel F 3
San Pedro ..D 3
Santa .....E 2 3,000
Santa Cruz ..E 2
Santander ..D 2
Santa Rosa .F 3
Santa Rosa .E 3
Santiago ...E 2
Santiago ....F 2

Santiago ...F 2
San Tomas .F 3
San Tomas .E 2
Sapoca .....G 2 3,500
Sarin .....E 2
Sara Yaco ..E 2
Sasa .....E 2
Secabra ....E 1
Shebuna ....F 3
Sicuri .....F 3
Sihuas .....E 2 1,391
Sinsacate ..E 2
Sion .....E 2
Supe .....F 2 1,449
Surubamba ..F 3
Tabaconas ..F 2 1,412
Tambo .....F 3
Tarapoto ...E 2 9,000
Tarma .....F 2 6,000
Termopilas ..F 3
Tinta Ru ...F 3 1,299
Tomo .....G 3

Tocache ....E 2
Tonquini ....F 3
Truxillo ....E 2 11,000
Tumbez ....D 1 2,200
Unini .....F 3 2,000
Urarinas ...D 2
Urubamba (near Lares) ....F 3 1,767
Vara Marina.D 3
Valle .....E 2
Vilcabamba E 2
Vinas .....F 2
Viru .....E 2 1,243
Yao .....G 3
Chala ....G 3 9,000
Yauri .....F 3 1,018
Yauyos ....F 2
Yca (see Ica).F 2 9,000
Ychosan ....E 2
Yeveros ....E 2
Yio .....G 3
Yuabaya ....G 3
Yurimaguas.E 2

URUGUAY.

Aceiqua ...K 7
Artigas ...K 7 3,000
Carmen ...K 6
Castillos ..K 7
Cebollati ..K 7

Cerro de San Jose K 6
Colonia ...K 6 3,000
Corrales ...K 7
Cunapira ...K 6

Durazno ...K 6 2,000
Federacion ..K 6
Florida ....K 6 2,500
Fort Ste. Tereza K 7
Maldonado ..K 7 5,000

Hersidero ..K 6
Isla de Cabellas K 6
Los Corrales K 6
Pando .....K 6

Mercedes ...K 6 5,000
Montevideo.. K 6 175,000
Nico Perez .K 6
Rio Negro ..K 6

Paysandu ..K 6 13,000
Piedras ...K 6
Purificacion .K 6
Pando .....K 6

Rivera .....K 6 2,000
Rocha .....K 7 6,000
Rosario ....K 6
Salto .....K 6 14,000

San Carlos .K 7
San Fructuoso K 6
San Jose....K 6 9,000

San Miguel K 7
San Raymon K 6
Santa Lucia.K 6 1,300
Santa Rosa K 6 [illegible]
Vivoras ....K 6

Soriano .....K 6
Tala Minas .K 6
Villa de Melo.K 7
Vivoras ....K 6

VENEZUELA.

Achagua ..B 5
Achaguas .B 4
Aguasia ..B 5
Altagracia .A 3 7,000
Altagracia .B 4
Angostura (or Ciudad Bolivar) B 5 3,484
Aragua ....B 5
Aragua ....B 5 6,523
Arana .....A 5
Arecuna ...B 5
Areo .....B 5
Aricagua ..B 3 3,000
Arichuna ...B 4
Aripao ....B 4
Aroa .....A 4

Ascuencion ..A 5 2,000
Atures ....B 4
Atuchica ...B 5
Barapana ..B 5
Barcelona ..A 5 12,785
Barquisimeto B 4 31,476
Barrancas ..B 5
Bocono ....B 4 12,500
Bolivar Colony A 4 11,686
Bortion ....B 5
Bruzual ....B 4
Buanarito ...B 4
Buena Vista C 4
Buena Vista A 3
Cadiva ....B 5
Calcara ....B 4

Caicara ....B 5
Calgua ....B 5
Calabozo ...B 4 6,000
Camaguan ..B 4 3,468
Canagua ...B 4
Capatarida .A 3 2,000
Caracas....A 4 72,429
Carakitta ..C 5
Caranacura .B 5
Caratal Mines.B 5
Grita .....B 3 10,000
Guaca .....B 3
Guacara (near Maracay) .A 4 13,407
Guacipati ...B 5 1,300
Guanare ...B 4 10,880
Guaribe ....B 4

Coro .....A 4 9,000
Cumana ...A 5 12,057
Cumano ...B 5
Cura .....B 4 12,198
Esmeraldas .C 4
Espino ....B 4
Estevao ...C 4
Federacion .A 3
Frelles ....B 5
Maracaibo ..A 3 45,177
Maracay ...A 4 7,500
Matec .....B 5
Maturin ...B 5 14,473
Merecural ...B 5
Merida .....B 3 12,018

Quirla .....A 5
Guzman ....B 4
Iguana .....B 4
Imataca ....B 5
La Guayra .A 4 14,000
La Gunillas .A 3
La Rita ....A 3
Libertad ...B 4
Mamo .....B 5
Maracaibo ..A 3 45,177
Maracay ...A 4 7,500
Maroa .....B 5
Matec .....B 5
Maturin ...B 5 14,473
Merecural ...B 5
Merida .....B 3 12,018

Mijagual ....B 4
Mohayparu .B 5
Montecal ...B 4
Moruga ....B 4
Murray .....C 4
Nirgua ....B 4 8,394
Nutrias ....B 4 2,000
Onoto .....B 4
Orituco ....B 4
Ortuco ....B 4
Ortiza .....B 4 4,000
Orumaco ....A 3
Palmarito ...B 4
Pao .....B 5
Papelon ....B 4
Paragua ...B 5
Pascua ....B 4

Pedernales .B 5
Pedregal ...A 3
Piacoa .....B 5
Pilar .....B 3
Piritu .....A 4 1,600
Potrero ....B 4
Puerto Cabello A 4 11,000
Quibor .....B 4 8,000
Retare .....B 4
Rincon Honda B 4
Rio Chico ..A 4 4,000
San Carlos .B 3
San Carlos...B 4
San Cristobal.B 3 11,902
San Diego ..B 4

San Felipe .A 4 7,000
San Fernando B 4
San Jaime .B 4
San Jose ...B 4
San Jose ...B 5
San Luis ...A 4
San Miguel .B 3
San Miguel C 4
San Pedro ...B 4
San Pedro ...B 5
San Rafael B 4
San Rafael B 5
Santa Barbara C 4
Santa Catalina

Santa Clara B [illegible]
Santa Ana C 4
Santa Fe .A [illegible]
Santa Rosalia B 4
Santa Vicente C [illegible]
Sinta .....B [illegible]
Tinima .....A [illegible]
Tocuyo .....B 4

Tocuyo .....A 4 17,383
Trinidad ...B 4
Trujillo ...B 3 10,000
Tucacas ...A 5
Upata .....B 5 1,300
Uracoa ....B [illegible]
Urbana ....B 4
Urian .....B [illegible]
Valencia ...A 4 28,654
Valera .....B 3
Varinas ...B 3
Vela .....A 4
Victoria ...A 4 8,000
Villamizar B 3
Yacura ....A 4
Yavita ....C 4
Zaraza ....B 4

ENGLAND.

PLACE. INDEX POP

Abberley....F 10
Abberton....L 11
Abbey.....K 8
Abbey Holme Je
H 3 4 /2
Abbots Anne.H13
Abbots Bromley
G 9
Abbotsbury..F 14
Abbots Kerswell
D 15
Aber ..... D 8
Aberaeron ..C 10 1,373
Aberarth.....C 10
Aberavon ..D 12 6,300
Abercarn....E 12 10,464
Aberdare ..E 11 38,513
Aberdaron....B 9
Aberdovey .....J 9
Aberedw ....K 10
Abereeh ... C 8
Aberffraw ... C 8
Aberford ....H 6 619
Abergarlech.D 11
Abergavenny.E11 7,640
Abergele ... D 7 1,981
Aberhavesp . E 9
Aberporth . C 10
Abersychan. E11 15,296
Aberthaw ...E12
Abertillery..E 11 9,138
Aberystwith.D 10 6,725
Abingdon ..H 12 6,557
Abington....K 10
Abram ..... F 7 4,309
Accle.....M 9
Accrington . F 6 38,603
Acklam ... I 5
Acton..... E 9
Acton ..... F 10
Acton, (part of London)....J 12 24,207
Acton Scott....F 9
Adderley ....F 8
Addington ..J 12
Adele .....H 6
Adlingfleet . I 6
Adlington . F 6 4,190
Adstock.....L 11 830
Aesthale ... F 3
Afarigh ... I 9
Alcester .. G 10 4,963
Alcombury...F 11
Alcrebury ..J 10
Aldborough..H 5
Aldborough, (see Aldeburgh)M10
Aldbourn...H 12
Aldbrough...J 6
Aldeburgh..M 10 2,159
Aldeby.....M 9
Alderbury...H 13 678
Aldermaston H 12
Aldershot ...L 13 25,595
Alderton ....G 12
Alderton ....I 10
Aldfield ....H 5
Aldford .....I 4
Aldford ....F 8 457
Aldham .....L 11
Aldringham. M 10
Aldsworth...G 11
Alford.....K 7 2,843
Alfreton....H 8 15,355
Algarkirk ...K 8 469
Alkerton....H 8
Allendale....G 3 3,009
Aller .....E 13 444
Allerston ....L 5 373
Allington ...H 13
Allington....I 8
Allonby .....E 3
Almeley.....E 10
Almondsbury F 12 2,017
Alne .....H 5 439
Alnham.....G 2
Alnmouth....H 2
Alnwick.....G 2 6,746
Alpington....D 11 1,064
Alresford ...H 13 1,933
Alston.....F 3 3,384
Altcar .....E 7
Althorpe.....I 7
Alton .....G 8 1,089
Alton .....G 12
Alton .....I 13 4,671
Altrincham...F 7 12,440
Alvechurch..G 10
Alverstoke (see Gosport)...H 14
Alverthorpe. H 6 11,680
Alveston ... F 12
Alvingham ...J 7
Alvanley.....L 9
Ambey.....G 12
Amble .....H 2 2,975
Ambleside...F 4 2,360
Amcotts.....I 7
Amersham..I 12 2,613
Amesbury...G 13
Amlwch.....C 7 5,567
Ampleforth...I 5
Ampthill.....J 11 2,294
Ampton ....K 10
Amraith.....D 11
Ancaster .....I 8
Ancroft .....G 1 1,526
Anderby .....K 7
Andover.....H 13 5,852
Angle .....B 11
Angmering..J 14
Annesley.....H 8
Anstey .....D 13
Antwick .....J 8
Appleby.....F 4 1,776
Appledore...C 13 595
Appledore...L 13
Ardleigh.....L 11
Ardsley .....H 6 4,594
Arkendale....G 4 201
Arksey .....H 7
Arlecdon.....E 4 5,596
Arlington...K 14
Artesey .....J 11
Arthog .....D 9
Arundel .... I 14 2,644
Arwarton....L 11
Ascot .....I 12
Ascott.....H 11
Ashbourne...G 8 3,810
Ashburton..D 15 2,762
Ashbury.....C 14
Ashbury.....H 12
Ashby.....H 9
Ashby de la Zouch
H 9 4,585
Ashchurch..G 11
Ashcott .....F 13
Ashdon .....K 11
Ashford.....L 13 10,728
Ashley .....H 13
Ashover.....H 8
Ashperton...F 11
Ashton-in-Makerfield.....F 7 13,379
Ashton-under-Lyne.....G 7 40,494
Ashton Keynes G 12
Ashurs.....K 13
Ashwick.....F 13
Askern .....H 7 593
Askham.....I 7
Askrigg .....G 5
Aspatria.....E 3 2 714
Aspull.....F 7 8,952
Asterby.....K 7
Astley.....H 9
Aston .....E 9
Aston.....H 7
Aston.....J 11
Aston Manor G 9 68,639
Aswarby.....J 8
Atford .....G 12
Athelney ....E 13
Atherfield...H 14
Atherington H 13
Atherstone..H 9 4,500
Atherton ...F 7 15,833
Attercliffe ..H 7 16,574
Atterton.....C 14
Attleborough.L 9 2,332
Auldbridge ..L 9
Atwick.....J 6
Audenshaw (near Manchester)G 7 6,847
Audley.....F 8 12,631
Aughton ....J 7
Avebury .....G 12
Avening.....G 12
Avoymouth F 12
Awre (near Newnham)....E 11 1,448
Axbridge....F 13 732
Axminster ..E 14 4,985
Axmouth....E 14
Ayclifte .....H 4
Aylesham....E 9 8,680
Aylesford ...K 12
Aylsham ....L 9 2,533
Aynestrey...F 10
Ayrsho.....H 11
Aysgarth.....G 5

B

Baconsthorpe L 8
Bacup.....G 6 23,498
Bagshot .....I 12
Bagworth....H 9
Baiston .....I 6
Bakewell ....M 9
Bakewell ....H 8 2,748
Bala .....D 8 1,622
Balcombe...F 13
Baldock.....J 11 2,301
Bala .....C 5
Ballakeinage C 5
Ballanaye ...C 5
Balasala ...C 5
Ballough ...C 5
Balsham ....K 10
Bampton ....D 13 875
Bampton....F 4
Bampton ....H 11
Banbury ....H 11 12,768
Bangor ....D 7 9,892
Banwell ....F 12
Bardfield ...K 11
Bardney ....J 8
Bardon Hill H 9
Barford ....H 10
Bagdon .....F 12
Barford.....L 9
Barham ....L 13
Barkham....I 12 284
Barking ....K 12 14,301
Barkestone ..G 8
Barmby ....I 6
Barnoldswick G 6
Barnsley ....H 7 35,427
Barnstaple D 13 13,058
Barrington E 13
Barrington J 10
Barrow ....H 9
Barrowden...I 9
Barrow in Furness E 5 51,712
Barry .....E 12 13,298
Barsham ....L 8
Bartle .....F 6
Barton ....F 7 35,826
Barton .....G 9
Barton .....J 6 5,226
Barton .....J 11
Barwick ....H 6
Baschurch ..F 9
Basford .....F 8
Basford .....H 8 30,385
Basset.....H 12
Bassingstoke H13 8,213
Baston.....J 9
Bastrick ....G 6
Bath.....F 12 51,895
Batley .....H 6 28,719
Battle .....K 13 9,153
Baumber ....J 7
Bawdleswell..L 9
Bawdsey ....M 11
Bawtry .....I 7
Bayshall ....G 11
Beaconsfield.I 12 1,773
Beaford.....D 13
Beaminster..F 14
Beauleu ....H 14
Beaumaris ...D 7 2,202
Bebington ...E 7 6,637
Beccles .....M 9 6,669
Beckenham ..J 12 20,705
Beckford ....E 3
Beckingham..I 8
Beckington..F 13
Bedale .....H 5 1,090
Beddgelert....D 8
Bedingham K 11
Bedford.....J 10 28,023
Bedlington...H 2 1,728
Bedwas.....E 12
Bedwelty....E 11 4,728
Beechamwell.K 9
Beer Alston..C 15
Beer Ferrers.C 15
Beesby .....K 7
Beeston .....F 8
Beighton ....H 7
Belchamp ..K 11
Belford .....G 1 854
Belgrave....H 9 11,405
Bellingham.. G 2 833
Belper .....H 8 10,420
Belton .....E 10
Belton .....I 7
Belton .....I 8
Bembridge ..I 14
Bempton ....J 5
Benfleetside. K 13 6,259
Bennington J 8
Bentham.....F 5
Bentley.....I 13
Benwick ....J 9
Berefrids...C 11 1,336
Berkeley....F 12 890
Berkhampstead, (See Great Berkhampstead).I 11
Berkswell...H 10
Bermondsey (part of London).J12 84,682
Berriew .....E 9
Berryharbor.C 13
Berwick.....K 14
Berwick Hill.G 3
Berwick-upon-Tweed.....G 1 13,378
Bethesda.....D 8 5,799
Bette Efan ..C 10
Bettws.....C 8
Bettws.....D 11
Bettws.....E 10
Bettws Abergele
D 7
Bettws-y-Coed.D8
Bettws-y-Crwyn E 10
Beverley.....J 6 12,539
Bewcastle ...F 3
Bewdley.....F 10 2,876
Bexhill.....K 14 5,206
Bexley.....K 12 10,605
Bicester .....H 11 3,343
Bickleigh....C 15
Bickleigh....D 14
Biddenden..K 13
Biddulph....G 8
Bideford ....C 13 7,910
Bigbury.....D 15
Biggleswade..J 11 4,943
Bignor .....I 14
Bilbrough ...I 6
Billericay....K 12 1,451
Billing.....I 10
Bilsington ..F 6
Billingford..L 10
Billingham ..H 1 2,675
Billinghay ...J 8
Billinghurst .J 13
Billingsley...F 10
Bilsdale ....H 1
Bilston.....G 9 23,453
Bilton.....H 2
Binbrook....J 7 1,084
Bingham.....I 8 1,187
Bingley.....G 6 10,023
Birchanger...K 8
Birchington..L 12
Birkdale.....E 7 12,287
Birkenhead
E 7 115,162
Birley .....F 10
Birmingham
G 9 514,956
Birstall.....H 6 6,528
Birtley.....G 2
Bishop Auckland
G 4 10,327
Bishops Castle.E9 1,586
Bishops Norton17
Bishop Stoke.H13
Bishopstone H 12
Bishop Stortford
K 11 6,594
Bishopthorpe.H 6
Bishop Waltham
H 13 2,842
Bisley .....G 11 5,202
Bispham ....E 6
Bitsdon ....C 13
Blackburn.F6 135,154
Blackpool....E 12 23,846
Blacktoft.....I 6
Blackton.....G 4
Blaenavon...E 11 11,455
Blaenporth..C 10
Blagdon .....F 12
Blaina, (see Nantyglo).....E 11
Blakeney ..F 11
Blakeney ..L 8 807
Blakesley ...I 10
Blanchland...G 3 276
Blandford...G 14 3,974
Blaydon ....H 3 13,371
Blean.....L 12
Bleddfa.....E 10
Bletchley ...I 11
Blicking ...L 9
Blinton.....G 10
Blisland ...B 14
Blisworth...I 10
Blockley ...G 11
Blexham ...H 11
Blyth .....H 2 3,728
Blyth.....H 7
Blythburg...M 10
Blyton.....I 7
Bodedern...C 7
Bodfary.....E 8
Bodington ..H 10
Bodmin .....B 15 5,151
Bognor ....I 14 4,101
Bolam .....G 2
Bolde .....H 14
Bolingbroke J 8
Bollington ..G 7 5,365
Bolney .....I 15
Bolnhurst ..J 10
Bolsover ...H 8 3,743
Bolton.....F 5
Bolton.....F 7 162,221
Bolton Bridge.G6
Bonchurch H 14
Bonsall.....H 8
Bootle.....E 5
Bootle.....E 7 49,217
Borden .....K 11
Boroughbridge
H 5 924
Borth.....D 9
Boscastle...B 14
Boshney ....F 11
Bosheston..B 12
Bosley .....G 8 364
Bossiney ..B 14 14,593
Boston.....J 8
Botesdale ..L 10
Bothal .....H 2 5,426
Botley .....H 13
Bottesford ...I 8
Bourn .....J 10
Bourne.....J 8 4,191
Bournemouth
G14 37,780
Bourton.....H 8
Bourton on Water
G 11
Bovey Tracey D14
Bow.....D 14
Bowes.....G 4
Bowness.....E 3 2,061
Box .....G 12
Boxford ....L 11
Boxmoor....I 11
Brackley....H 11 2,551
Bradfield....H 7
Bradford ..G 6 236,241
Bradford-on-Avon
G 12 7,687
Brading....H 14
Bradley.....G 5
Bradley ....H 13
Bradninch..D 14
Bradwell....G 7
Bradwell....L 11
Bradworthy. C 14
Brafferton...H 5
Braintree....K 11 5,303
Bramber ....J 14
Bramdean ..H 13
Bramham...H 6
Bramley.....H 13
Brampton...F 3 2,790
Brampton...M 10
Bramshaw...H 13
Brancaster...K 8
Brandeston..L 10
Brandon ....K 9 14,239
Branscombe.E 14
Brantham ...L 11
Bratton.....C 14
Bratton.....G 13
Braughing ..J 11
Braunston..C 13
Braxted.....K 11
Bray.....I 12
Braystones....E 4
Brean .....E 13
Brechfa.....C 11
Brecon.....E 11 5 794
Bredé .....K 13
Bredon.....G 11
Bredy.....F 14
Brendon....D 13
Brentford....J 12 13,740
Brenton.....C 14
Brentwood..K 12
Brewood....L 13
Brewood.....G 9
Bridell.....C 11
Bridestow ..C 14
Bridford....D 14
Bridge.....I 13
Bridgend....D 12 4,760
Bridgenorth..F 9 5,865
Bridgewater.E 13 12,440
Bridlington..J 5 8,916
Bridport.....F 14 5,631
Brierley Hill..G 9 11,850
Brigg .....I 7
Brightling..K 13
Brightlingsea.L11
Brighton..J 14 123,226
Brigstock....I 10
Brinkley....K 10
Brinton.....G 11
Brisley.....L 9
Bristol.....F 12 329,912
Britton Ferry.D12 5,778
Brixham....D 15 6,224
Brixton.....H 14
Brixworth...I 10
Broad Clist..E 14
Broad Maynl.F 14
Broadoak....C 15
Broad Oak..K 11
Broadstairs..M 12 5,270
Brock.....F 6
Brockenhurst H14
Brockhampton F10
Brockhurst...F 9
Brockley....F 12
Bromborough.E7 1,662
Bromfield...F 10
Bromley.....J 12 21,690
Brompton....I 5
Brompton Regis
D 13
Bromsgrove.G 10 7,940
Bromyard...G 10
Brook.....H 14
Brookland.. L 13
Broomfield E 13
Broomley....G 3
Brosely.....F 9 4,926
Brotherton..J 8
Broton.....I 4 11,842
Brough.....F 4
Broughton...E 5
Broughton...F 6
Broughton...I 7 1,237
Broughton...I 9
Brownhills ..G 9 13,703
Broxa.....I 5
Broxbourne..I 11
Broxholme...I 7
Broxton.....F 8 11,476
Brundall....M 9
Brusdford...D 13
Brutton.....F 13
Bryncroes...C 8
Bryn Mawr..E 11 6,413
Bubwith ....I 6
Buckenham ..M 9
Buckfastleigh D15
Buckingham
I 11 3,864
Buckland....C 15
Buckland....H 12
Buckland....I 14
Bucknal.....E 10
Bude.....C 14
Budleigh Salterton.....E 14 1,770
Budle .....E 10 1,383
Bulkington..H 9 1,389
Bullington..H 13
Bunbury.....F 8
Bunga .....M 9
Bunny .....H 9
Buntingford..J 11
Burbage.....H 12
Bure.....L 11
Burford.....H 11 1,346
Burgh .....I 15
Burgh .....K 8
Burghfield ..I 12
Burnham ...L 12 2,360
Burnham Deepdale .....K 8
Burnham Westgate
K 8
Burnley....G 6 113,081
Burrington..D 13
Burslem.....G 8 30,862
Burstow....J 13
Burton Agnes.J 5
Burton Bradstock
F 14
Burton in Kendal
F 5
Burton on Trent
H 9 16,047
Burwell.....J 7
Bury.....F 7 57,212
Bury.....J 9
Buryan.....A 16
Bury Saint Edmonds.....K 10 16,830
Bushbury....G 9 4,191
Bushley.....G 11
Bushton.....I 9
Butley .....L 10
Buttermere..E 4
Buttington...E 9
Buttesbury..K 12
Buxton.....F 6
Buxton.....G 8 7,424
Buxton.....L 9
Byfield.....H 11
Byrness.....F 2
Bytham.....I 9

C

Cadford.....G 13
Cadnam.....H 13
Caergwrle....E 8
Caerleon....E 12 1,411
Caerphilly...E 12
Caerwent....C 7
Caerwent....F 12
Caerwys.....E 7
Cahewdon ...L 12
Calster.....M 9
Calstock....J 7
Calbourne...H 14
Calder Bridge.E4
Callington...C 15 1,888
Calne.....G 12 8,495
Calstock....C 15
Camberwell..J 12
Camborne...A 15 14,700
CambridgeK10 36,983
Cameiford...B 14
Campden....G 11
Campton.....I 14
Camrose....B 11
Cannock.....G 9 20,613
Canterbury
L 12 23,062
Capel.....J 13
Capel Bangor.D10
Capel Banhaglog
E 10
Capel Cellwen D11
Capel Cynon. C10
Capel-Isaac-dinE11
Capel Taffechan E11
Cappel Bettws C11
Cardiff.. E 12 185,826
Cardigan..C 10 3,447
Cardington..F 9
Cardington..J 11
Carew.....B 11
Cargrave ...G 6
Carhampton. E 13
Carlisle.....F 3 39,176
Carlton.....H 4
Carlton.....H 7 6,627
Carlton.....I 6
Carlton.....I 7
Carmarthen
C 11 10,388
Carnaby .....J 5
Carnarvon...C 8 9,804
Carnforth....F 5
Carno.....D 9
Carshalton..J 12 5,425
Carthel.....E 5
Castle Acre ..K 9
Castle Ashby I 11
Castle Cary..D 13
Castle Donington
H 9
Castle Eden..H 4
Castleford ..H 6 14,143
Castle Rising..K9 317
Castleton ...F 6 4,857
Castleton ...G 7
Castleton ...I 4
Castletown...C 5
Castor.....J 9
Catcal.....F 13
Caterham....J 13 7,298
Catfield.....M 9
Catsfield ..K 14
Catterick....H 5
Caundle.....F 14
Cawood .....H 6
Caxton .....J 10
Cellan.....D 10
Cemmaes....C 7
Cemmes.....D 9
Cerne Abbas.F 14
Cerrigy .....D 8
Chadderton (part of Oldham)..G 7 22,037
Chalbury....G 14
Chale.....H 14
Chalfont....I 12
Chalferton...G 3
Chalton .....I 13
Chapel en le Frith
G 7
Chapple.....K 11
Chard.....E 14 2,575
Charborough..F 14
Charing .....I 13
Charlbury...H 11
Charlestown.B 15
Charlton.....G 12
Charlwood...J 13
Charmouth..E 14
Charwelton..H 10
Chaseley ....F 11
Chatham ..K 12 31,715
Chatsworth..H 8
Chatteris ...J 9 4,587
Chatton.....G 1
Chawleigh ..D 14
Cheadle ....G 8 8,255
Chedder ....F 13
Cheddington .I 11
Chedworth..G 11
Cheekley ...G 8
Chelford....G 7
Chelmarsh...F 9
Chelmsford K11 11,008
Chelsea, (part of London) ..J 12 96,258
Cheltenham. G 11 42,914
Chepstow ...F 12 3,378
Cherhill.....E 13
Cherington..G 13
Cheriton.....B 12
Cheriton Bishop
D 14
Cheriton Fitzpaign
D 14
Chertsey.... I 12 11,298
Chesham.....I 12 8,018
Cheshunt ...J 11 9,620
Chesilton ...F 14
Chester.....F 8 37,105
Chesterfield ..H 8 13,250
Chesterford K 11
Chesterle Street
H 3
Chesterton. J 10
Chetwode...H 11
Chew Stoke..F 12
Chewton ...F 13
Chiddingfold..I 14 7,850
Chickerell...F 14
Chidcock...F 14
Chieveley ..H 12
Childwall (part of Liverpool)..F 7 199
Chilham ...L 13
Chillingham .G 1
Chilton ....H 12
Chinnock...F 14
Chipchase ..G 3
Chippenham.G 12 4,616
Chippenham.K 10
Chipping.....F 6
Chipping Barnet (near London)
J 12 5,000
Chipping Norton
H 11 4,222
Chipping Sodbury
F 12
Chirk.....E 8
Chiselhurst..K 12 6,357
Chiswick, (near London)...J 12 21,965
Chittlehampton..
D 13
Chivelstone..D 15
Chobham....I 12
Cholmondeley.F 8
Chorley .....F 6 23,600
Christchurch.F 14 3,994
Chudleigh..D 14
Cholmleigh..D 13
Church .....I 6 5,870
Church Stoke.E9
Church Stretton
F 9
Cilgerran....C 11
Cilrhedyn...C 11
Clswin.....D 11
Civenchester.G 12 7,341
Clacaenog...E 8
Clacton on Sea
L 11 3,584
Clanfield ...H 11
Clanfield ...I 14
Claphamch..F 6
Clare .....K 11
Claughton..F 5
Clavering ...F 9
Clawton.....C 14
Clay Cross ..H 8 7,727
Claydon ....I 11
Claypole.....I 8
Clayton .....F 6
Cleadon.....H 3
Cleator.....E 4 9,161
Cleckheaton. G 6 11,826
Cleobury Mortimer.....F 10 1,708
Clevedon....E 12 5,420
Cleyhunger...L 8
Cliffe.....K 12
Clifton .....F 4
Clifton .....F 12
Clinburn ....F 2
Clitheroe....F 6 10,815
Cloughton...J 5
Clovelly.....C 13
Clovelly.....C 14
Clun.....E 10
Clynog-fawr..C 8
Cnugwell....K 12
Coalbrookdale.F 6
Coalville....H 9 11,223
Cobham.....J 12
Cockerham...F 6
Cockermouth.E 4 5,464
Cocking.....I 13
Cockshut ...F 5
Coddenham..L 10
Codsall.....G 9
Coggeshall..K 11 31,559
Colchester..L 11
Cold Kirkby..H 5
Coldridge...D 14
Cold Rowley..G 3
Coleford.....F 12 2,450
Coleshill....H 9 1,969
Collingbourn.H13
Collingham...I 8
Colmworth..I 10
Colnbrook...J 12
Colne .....G 6 16,774
Colsterworth..I 9
Coltishall...L 9
Colwich.....G 9
Colwin .....F 9 4,750
Colyton.....E 14
Combe Martin
D 13
Compton....F 13
Compton....H 12
Condover...F 9
Congerstone..I 9
Congleton...G 8 10,744
Congresbury.F12
Consboro....H 7
Conishead Priory
E 5
Coniston.....E 5
Consett.....G 3 8,175
Constantine..B 15 1,771
Conway.....D 7 3,467
Conwen.....E 8
Cookham....I 12
Coppenhall..G 9
Coppull.....F 7
Copthorne...J 13
Corbridge....G 3 1,397
Corby.....I 9 786
Corfe Castle..G 14
Cornwood...D 15
Corringham...I 7
Corscomb....F 14
Corsham....G 12
Coseley (part of Wolverhampton)
G 9 21,899
Costessy.....L 9
Coston .....I 9
Coston Hackett
G 10
Cotherstone..G 4
Cottesmore...I 9
Cottingham...J 6 3,880
Cotton.....L 9
Countesbury D 13
Countesthorpe
H 9
Coventry..H 10 52,734
Coverack....B 16
Cowbridge..E 12
Cowden .....K 13
Cowes .....H 14 2,872
Cowesby.....H 5
Cowpen.....H 2 12,982
Cowton .....H 4
Cowxloll....E 5
Coyly.....D 12
Cramlington..H 3
Cranborne..G 14
Cranbrook..K 13
Crane Fred...J 8
Cranley .....J 13
Cranswick ...J 6
Crantock ..B 15
Cranwell.....I 8
Crawley .....E 13
Crediton...D 14 4,207
Cressage.....F 9
Crewe.....F 8
Crewkerne..F 14
Crich .....H 8 1,410
Crick .....H 10
Crickadarn..E 11
Crickhowel..E 11
Crickladle...C 12
Crinan.....D 11
Cromer.....L 8 2,197
Cromford....H 8
Cromlin.....E 12
Cronware....C 11
Crookhaven..C 13
Crosby .....C 5
Crosby .....E 4
Crosby .....F 4
Croston.....F 6
Crowhurst..J 13
Crowland....I 9
Crowle.....I 7 3,180
Croxall.....H 9
Croxton .....J 7
Croydon ....K 9
Croydon...J 12 127,759
Crudwell....G 12
Crugnant....D 10
Crynor.....D 11
Cuckfield...J 13
Cuckney.....I 8
Cudham....J 12
Cudworth...H 7
Culbone ....D 13
Culgaith....F 4
Culmpton..E 14
Culmstock...E 13
Cumner ....H 11
Cumrew.....F 3
Curland .....E 13
Curry Mallet..D 13
Cynhl Cayo..D 11
Cynwyl Elfed..C 11

D

Dacre.....G 5
Dalby .....C 5
Dale.....B 11
Dalington...K 13
Dalston.....E 3
Dalton .....H 3
Dalton .....H 4
Dalton in Furness
E 5 13,300
Danby.....I 4
Dansby.....I 9
Darenth....K 12
Darfield.....H 7
Darley .....G 5 2,179
Darlington...H 4 38,060
Darlton.....I 8
Darowen.....I 9
Darsham....M 10
Dartford.....K 12 11,962
Dartmouth..D 15 6,050
Darton .....H 7
Daventy.....H 13 9,939
Dawlish.....D 14 4,210
Dayto.....J 5
Deal.....L 13 8,890
Debenham...L 10
Deddington..H 11
Defford.....G 11
Deighton....H 4
Delamere....F 8
Delbury .....F 10
Denbigh..E 8 6,412
Denby.....H 7
Denington..L 10
Dent .....F 5
Denton .....G 6
Denton .....H 4
Depden .....K 10
Derby ..H 8 106,401
Dersingham..K 8
Derwen .....E 8
Derwent....G 7
Desford .....H 9
Devizes.....G 12 6,426
Devonport
C 15 54,893
Devnock.....D 11 1,734
Dewsbury ..H 6 29,847
Didcot.....H 12
Dilwyn.....F 10
Dinas Nowddwy
D 9 2,450
Dinder.....F 13
Dindfield ...J 13
Dingestow ..F 11
Dipford ....D 13
Dirham.....F 12
Disley .....G 7
Dislington ..E 4
Diss.....L 10 3,763
Disserth.....E 10
Ditton Priors.F 9
Docking.....K 8
Doddington...G 1
Doddington..J 9
Dolgelly..D 9 2,467
Dolwyddelan.D 8
Dol-y-maen..D 9
Doncaster...H 7 25,940
Donhead.... G 13
Donington...J 8
Dorchester
F 14 7,950
Dorchester..H 12
Dorking ....J 13 7,132
Dorston.....E 11
Douglas....C 5 19,525
Dukinfield..D 8
Dulas.....C 7
Dulo .....C 15
Dulverton..D 13
Dunchurch H 10
Dundry.....F 12
Dunkerton..F 12
Dunmow....K 11
Dunsfold....I 13
Dunstable...I 11 4,513
Dunstanburgh
F 2
Castle.....H 1
Dunster ....E 13
Dunston (see Newbold) .....H 8
Dunton.....K 12
Dunwich....M 10
Durham ..H 3 14,863
Durley.....H 13
Dursley .....F 12
Durston.....E 13
Dyffryn .....E 9 1,137
Dymchurch..L 13

E

Ealing (near London).....J 12 23,980
Earith.....J 10
Earsdon.....H 3
Easebourne..I 13
Easington...H 3
Easington....J 6
Easingwold..H 5
Eastbourne..K 14 34,970
East Brent..E 13
East Bridgeford
I 8
East Cowes (see Cowes)....H 14
East Dean...K 14
East Dereham L 9 5,524
East Grinstead J3 5,180
Eastham.....E 7
East Ham (part of London) J 12 32,710
East Harling..L 9
East Hartlepool
H 3 21,521
East Hoathley
K 13
East Isley...H 12
East Kennet
G 12
East Kirkby..J 8
East Leake..H 9
East Looe ..C 15
East Meon...I 13
Easton Grey G 12
East Portlemouth
D 15
East Prawle..D 15
East Quantoxhead .....E 13
East Retford..I 7 10,603
East Rington..I 6
East Stoke....I 8
East Tytherley
H 13
East Wittering
I 14
East Witton..G 5
Eaton Bishop
F 11
Ebbw Vale..E 11 17,025
Ebchester...H 3
Eberystwith.D 10 6,696
Eccles .....M 9 29,646
Eccleshill ...H 7 25,885
Eccleshall ...G 9
Eccleston....E 8
Eccleston....F 6
Eckington ..G 11
Eckington ...H 7
Edder-field..F 11
Edenbridge ..J 13
Edenham.....J 9
Edensor.....H 8
Edgcot .....I 11
Edgcott.....H 10
Edgeware....J 12
Edingham....G 2
Edmonton...J 12 25,380
Edwinstowe..H 8
Eggleston....G 4
Egham.....I 12
Eglingham....G 1
Eglwe-Newyd
D 10
Eglys .....D 9
Egremont....E 4 6,275
Egton.....I 4
Elford.....H 1
Elford.....H 9
Elkesey .....I 7
Elland.....G 6 9,991
Ellastone....G 8
Ellesmere...E 8
Ellingham....G 1
Ellingham...L 9
Ellington....J 10
Ellington....I 6
Ellington....G 10
Elmham.....L 9
Elmstead...L 11
Elmstead...L 13
Elmton.....H 8
Elsdon.....G 2
Elsenham ..K 11
Elstree.....J 12
Eltham (part of London)...J 12 5,682
Elton .....H 8
Elton .....J 9
Elvaston ..H 8
Elvedon...K 10
Elvington...I 6
Elvington..E 12
Elworthy..E 13
Ely .....K 10 8,017
Embleton ..F 2
Embleton ..H 1
Emneth ....K 9
Empingham..I 9
Emsworth...I 14
Endon.....G 8
Enfield ....J 12 31,535
Enham .....H 13
Enstone....H 11
Epping.....J 11 2,565
Epsom.....J 12 8,417
Epworth....I 7
Erith.....K 12 13,414
Escrick Holme.I 6
Esher.....J 12
Eshot.....H 2
Eston.....I 4 10,695
Etchingham.K 13
Eton .....I 12 2,494
Etruria (near Hanley)
G 8 5,397
Etwal .....H 8
Evenshott ..I 11
Eveningham I 6
Evershot ..F 15
Eversley ..I 12
Evesham....G 11
Ewell .....J 12
Ewenny ....E 12
Ewesley ....G 2
Exbury ....H 14
Exeter ..D 14 37,404
Exford.....D 13
Exhall.....H 10
Exminster ..D 14
Exmouth....E 14 8,097
Exton.....H 13
Exton .....I 9
Eyam.....H 7
Eye.....L 10 2,064

F

Fairford.....G 12
Fairlight....K 14
Fakenham...K 9
Falmer.....J 14
Falmouth...B 15 12,850
Falstone.....F 2
Farcet .....J 9
Fareham....H 14 7,934
Faringdon...G 12 3,133
Farington...I 14
Farley .....I 8
Farnborough.I 13 8,071
Farndale Chapel
I 5
Farnham ....I 13
Farningham..G 4
Farnington..K 12
Farnsley.....H 7
Farnworth...F 7 23,758
Farringdon..E 14
Farrington...F 6
Farthinghoe.H 11
Faversham...L 12 10,478
Fawley.....H 14
Fazeley.....G 9
Feckenham..G 10
Felixor .....F 5
Felbrigg Hall.L 8
Felixstow...L 11 3,507
Felling.....H 3 17,473
Felstead....K 11
Felton .....F 10
Felton .....G 2
Feltwell....K 9
Fenniton....E 14
Fenny Compton
J 7 934
Fenny Stratford
I 11 16,998
Fenton.....G 8
Fenton.....H 6
Ferry Hill...H 4 2,646
Ferryside...G 11
Festiniog....B 8 11,075
Fifield.....G 13
Filey.....J 5 2,483
Fincham.....K 9
Finchley (part of London) ..J 12 16,650
Finedon.....I 10
Finningham.L 10
Firsby .....K 8
Fishburn....H 5
Fishguard..B 11
Flamborough..J 5
Flaxton.....I 5
Fleetwood....E 6 9,274
Fletching....J 13
Flimby .....E 4
Flimston ...B 11
Flint.....E 7 5,247
Flixboro.....I 6
Flodden .....G 1
Flyford .....G 10
Folkestone ..L 13 23,905
Folkingham..J 8
Ford .....C 13
Ford .....G 1
Fordham....K 9
Fordingbridge
G 13
Formby.....E 7 5,944
Forncett....L 9
Forton.....F 9
Forryd.....E 7
Fossdyke....J 8
Foulness....L 12
Foulsham ...L 9
Fowey.....B 15
Fowmlodge..F 11
Foxton.....J 10
Framlingham
L 10
Frampton...F 11
Frampton..F 14
Freemantle (see Shirley)...H 13
Fremington..C 13
Frensham...I 13
Freshwater..H 14
Fridaythorpe..I 5
Frimley.....I 12
Frinton.....L 11
Frisby .....I 9
Friskney ...K 8
Fristhorpe...J 7
Frizington (see Arlecdon)...E 4
Fritton.....M 9
Frome .....F 13 11,465
Frosterley...G 4
Fryern Barnet
J 12 9,174
Fulbourn ..K 10
Fulmer.....I 12
Funston ....J 7 1,767
Furness Abbey
E 5
Fyling Thorpe.I 4

G

Gainsborough.I 7 14,377
Gaigate.....F 6
Gamlingay ..J 10
Garton .....I 7
Garford ....H 12
Garmon .....C 8
Garmat ....D 11
Garstang ...F 6
Garston ....F 7 19,447
Garthbibio ..D 9
Garthdresgy E 11
Elvinston....F 5
Garton .....I 6
Gateshead.H 3 106,553
Gayton .....K 9
Geddington..I 10
Gedney .....J 9
Germansweek
C 14
Gilbert .....H 3
Gleston....E 12
Gilling .....G 4
Gilling .....I 5
Gillingham..G 13
Gillingham (near Chatham)..K 12 37,815
Gilsland ....F 3
Gisburn ....G 6
Glasbury ...E 11
Glasown....E 10
Glastonbury.F 13 4,119
Glenmoil....C 5
Glossop ....F 7 22,414
Gloucester
G 11 29,444
Glyncorwg..D 12
Gnosall ....G 9
Goathland..I 4
Gobowen....E 8
Godalming ..I 13 2,796
Golcar .....G 6 4,108
Goldhanger..K 11
Goldsboro ..H 6
Gomshell ..J 14
Goodleigh ..D 13
Goole.....I 6 17,416
Goring .....H 12
Goring .....I 11
Gorleston ...M 9
Gorran .....B 15
Gorton (near Manchester)....K 7 2,215
Gosberton ..J 8
Gosfield ...K 11
Gosforth....E 4 6,674
Gosport....H 14 15,459
Goswick ....G 1
Goudhurst..K 13
Gourray.....F 17
Goxhill.....I 6
Grainthorpe..J 7
Grampound..B 15
Granchester..J 10
Grange .....F 5 1,733
Grange Court
F 11
Grantham ..I 8 6,744
Grappenhall ..I 7
Grasthorpe..G 5 416
Grasmere ...E 4
Grateley.....H 13
Gravesend ..K 12 5,078
Grawe .....C 8
Farringham..K 12
Graystead....F 3
Grays Thurrock
K 12 15,217
Great Asby...F 4
Great Bedisham
M 9
Great Berkhampstead .....H 12 7,888
Great Clacton
I 1 3,507
Great Crosby.E 7 1,238
Great Driffield
(see Driffield)
J 6
Great Dunham
L 9
Great Grimsby
J 7 934
Great Iford (near London)....J 1 2,913
Great Langton
H 7
Great Malvern
G 11 8,450
Great Marlow
I 1 397
Great Ormside
F 4
Great Osyth..L 11
Great Tew...H 11
Great Yarmouth
M 9 35
Greenhead....I 3
Greenwich...J 12 165,042
Greystoke ...F 4
Grimsby (see Great Grimsby
Grittleton ..G 12
Grosmont ..I 5 742
Guestling ..K 13
Guilford ..I 12 921
Guisborough..I 4 1,023
Guisney .....G 10 679
Gunwalloe ..V 7
Gwennap ...V 1
Gwineaf ...V 1

H

Habrough ..J 6
Hackney (part of London).....J 12 8,543
Haddisco ...M 1
Haddon .....G 8
Hadleigh ...K 11
Hadleigh ...L 11 2,210
Hadlow .....K 13
Hadstone ...H 2
Hafodusa ...D 10
Haigh .....E 11
Halsham ...K 14
Haithwaite ..F 3
Hale .....F 7
Hale .....G 1
Halesowen ..G 9 9,502
Halesworth M 10
Halford.....H 10
Halifax ..G 6 36,738
Halkyn .....E 8
Hall.....H 8
Halham.....J 6

Halsall ..... E 7
Halstead.... K 11 6,056
Haltwhistle.. F 3
Ham..... G 8
Hamanatcrich. G 9
Hammersmith (part of London) J 12 97,211
Hampstead (near London)...J 12 68,425
Hampton H 10
Hampton (near London)... J 12 5,822
Hamptou... E 12
Hanbury.... G 10
Handley.... G 15
Hanley. G 8 51,916
Hanmer... F 8
Hanwell (part of London)...J 12 6,139
Hanxburg...M 8
Harborne (near Birmingham) G 9 41,105
Harbridge...G 11
Hardley H 10
Hardy..... I 8
Hardingstone (near Northampton)..I 10 6,341
Hardwick Hall H 8
Harefield.... J 12
Harewood .. H 6
Hargham.... L 9
Harlech..... D 8
Harleston ...L 10
Harlow..... K 11
Haroldston...B 11
Harpenden...J 11
Harpsden.... J 12
Harptree.... F 13
Harrietsham.K 13
Harrington.. L 4 2,535
Harrogate... H 6 13,917
Harrold..... J 10
Harrow-on-the Hill..... J 12 5,725
Hart..... H 4
Hartburn .... G 2
Hartfield. K 15
Hartford.... F 7
Harthill..... F 8
Hartington .. G 8
Hartland.....C 13
Hartlepool (see East Hartlepool) H 3
Hartley .... H 5
Hartpury .. F 11
Hartwell ... L 11
Harty..... E 12
Harwich. L 11 8,205
Harwood. G 4
Haslemere.... D 13
Haslingden...F 6 18,225
Hastings..K 14 52,223
Hatfield..... I 7
Hatfield..... J 11
Hatfield..... K 11
Hatherleigh..C 14
Hathern..... H 9
Hatherop....G 11
Hathersage...H 7
Hatton..... H 10
Haughley.... L 10
Havant..... I 14 3,474

Haverfordwest
B 11 6,179
Haverhill... K 11 4,589
Havarden.... E 8
Hawes..... G 5
Hawkhurst..K 13
Hawkshead .. E 4
Haworth..... G 6 5,034
Hay..... I 7
Hay..... E 11 1,830
Haydon Bridge G 3
Hayle..... C 15 1,172
Hayton..... I 6
Heacham .... K 8
Headcorn... K 18
Headley..... I 13
Heaner..... H 8 9,779
Heapy..... F 6
Heaton Norris G 7
Hebburn (near Gateshead) H 3 16,638
Hebden Bridge G 6 6,635
Heckington...J 8
Heckmondwike (near Dewsbury) H 6 5,709
Heddington..G 12
Hedon.... J 6 959
Heilfield .. G 6
Hellingley K 14
Helmley .... H 5
Helston .... A 15 3,198
Hemel Hampstead .... J 11
Hemsworth..H 7
Henbury.....F 12
Hendon (part of London)....J 12 15,843
Henfield.....J 13
Henley in Arden G 10
Henley upon Thames..... I 12 4,913
Henlian..... E 6
Hereford..F 11 20,267
Hermitage...F 14
Hermon..... C 8
Herne..... L 12
Herne Bay... L 12
Herstmonceau K 14
Hertford..J 11 7,518
Hesket..... E 3
Hethersett .. L 9
Heyham .... G 3 5,949
Heyden.... J 11 996
Heysham.... F 5
Heytesbury..G 13
Heywood.....G 7 23,286
Hibaldstow.. J 7
Higham..... K 12
Higham Ferrers I 10 1,816
Highbridge..E 13
Highclere....H 12
High Easter..K 11
Highgate..... J 12
High Hesket..F 3
Highwood...K 11
Highworth..G 12
Hilgay..... K 9
Hillborough..K 9
Hilton..... H 4
Hinckley.... H 9 9,638
Hinderwell.. I 4 2,025
Hindley..... F 7 18,973
Hindon..... G 13
Hinghum.... L 9 1,605
Hinstock..... F 9
Hinton..... F 13
Hirwain .... D 11
Hitchin .... J 11 8,860

Holbrook . L 11
Holburn.. G 1
Holkham..... L 8
Hollesley. M 9
Hollowell .. I 10
Holme.. K 8 566
Holme Lacy F 11
Holmfirth .. G 7 8,988
Holme .... D 15
Holsworthy.. C 14
Holt .... E 8
Holt .... L 8
Holton .... F 13
Holton .... J 7
Holton .... M 10
Holyhead .. C 7 8,748
Holywell.. E 7 3,018
Honington.. I 8
Honiton .. E 14 3,216
Honley.... F 7 5,466
Hope .... G 7
Horbury .. H 6 5,673
Horley .... I 13
Horncastle .. J 8 4,374
Horsham .... I 6 2,013
Hornsey (part of London)....J 12 44,512
Horsey .... M 9
Horsford.... L 9
Horsham.... J 13 8,639
Horton.... G 5
Horton le Clay J 7
Howich (near Aspull)..... F 7 12,850
Horwood..... I 11
Houghton..... I 8
Houghton.... L 13
Houghton Chapel F 6
Houghton le Spring.....H 3 6,476
Hounslow....J 12
Hove .... I 14 26,097
Hoylandsw.. I 5
Howden ..... I 6
Howe..... L 9
Howgill .... F 5
Howick .... H 2
Howlake.... E 7
Hucknall Torkard H 8 13,094

Huddersfield
G 7 ,103464
Hughenden..J 12
Hull (see Kingston upon Hull)
H 3
Hurley .... H 5
Hurstpiey .. F 11
Hunstanton.. K 8
Huntingdon
J 10 ,318
Huntington.... I 6
Huntley .... F 11
Huutsham.. L 13
Hursley..... H 13
Hurstbourn Tarrant..... H 13
Hurst Castle. H 14
Hurterbeck.. F 5
Hutton.. K 12
Huyton.... E 7 4,625
Hyde ..... G 7 31,685
Hythe..... H 14
Hythe..... L 13 4,351

I

Ibbesley.....G 14
Ickllingham. K 10
Ickworth.... K 10
Ideford..... D 14
Idle..... G 6 7,118
Ilchester.... F 13
Ilderton.... G 1
Ilfracombe . C 13 7,692
Ilkerton..... H 11
Ilkeston.... H 8 19,744
Illkley..... G 6 5,767
Illogan .... A 15
Ilminster .. E 14 6,764
Ilston..... D 12
Imber .... G 13
Ince (near Wigan) F 7 19,255
Ingatestone..K 12
Ingham..... M 9
Ingleton..... F 5
Ingoldisthorpe K 8
Ingoldmells..K 8
Ingoldsby .. L 8
Ingram .... G 2
Ipstones .... G 8
Ipswich. L 11 57,300
Irchester.....I 10
Ireby Newmarket E 3
Iron Acton..F 12
Iron Bridge ..F 9
Isell..... C 1
Islip .... H 11
Ivegill .... F 3
Ivinghoe .. I 11
Ivy Bridge . D 15 1,782
Iwade .... K 12
Izworth..... L 10

J

Jacobstown..C 14
Jarrow..... H 3 33,685
Johnston ....B 11
Jordanston .B 11

K

Keadby.... I 7
Keighley .. G 6 30,812
Keishall.... I 11
Keistern .... J 7
Kelbedon .. K 11
Kelepace .. F 12
Kenfecy .. G 15
Kemptown . J 14
Kendal .. F 5 14,450
Kenilworth..H 10 1,153
Kennughall. L 10
Kensington (near London)... J 12 166,308
Kentisbury..D 13
Kenton..... D 14
Kessingland. M 9
Keswick.... E 4 3,905
Kettering .. I 10 19,454
Kettlewell .. G 5
Ketton.... I 9
Kewstoke.... E 12
Keymer .... J 14
Keyisham.... F 12
Kibworth.... I 9
KidderminsterG10 24,803
Kidwelly .. G 11 2,732
Kidwick .... G 6
Kilham..... J 5
KilkhamptonC 14
Kilmington..G 13
Kilnsea..... K 6
Kilsby..... G 5
Kilsby..... H 10
Kimbolton...J 10
Kimeridge...G 14
Kimpton.... J 11
Kineton.... H 10
Kingsbridge.D 15

Kingsbury....H 9
Kingsclere...H 12
Kingscliffe.... I 9
Kingsey..... I 11
Kings Kerswell D15
Kings Langley J 12
Kings Lynn...K 9 18,365
Kings Norton G10 48,331
Kings Nymton D13
Kingston.... G 13
Kingston.... G 14
Kingston.... G 14
Kingston.... J 12 27,059
Kingston.... J 14
Kingston-upon-Hull ... J 6 234,270
Kingsweat.. D 15
Kingswood..G 10 9,114
Kington.... E 10 2,086
Kinlet..... F 11
Kinnersley .. E 9
Kinthury .. H 12
Kirby..... L 11
Kirby Whiske H 5
Kirk Andrews C5
Kirk Bride....C 4
Kirkbride .... E 3
Kirkburton..H 7
Kirkby..... F 5
Kirkby..... G 8
Kirkby Irelethe E5
Kirkby LonsdaleF5
Kirkby Moorside D 15 1,639
Kirkby StephenF4
Kirkby Tore..F 4
Kirk Christ...C 5
Kirkham.....F 6 3,995
Kirkhaugh....F 3
Kirkheaton.... G 7
Kirk Jurby...C 5
Kirklington..H 8 258
Kirk Michael.C 5
Kirk Newton.G 1
Kirk Onchan..C5
Kirkoswald...F 3
Kirk Patrick..C 5
Kirksanton...E 5
Kirk Smeaton H 7
Kirk Stephen.C 5
Kirkstead.... J 8
Kirkwhelpington G 2
Kirton .... J 8
Kirtlington.. H 11
Kirton.... I 7
Kitton..... E 13
Knaresboro ..H 6 4,695
Knaresdale... F 3
Kneesall.... I 8
Kneeton .... I 8
Knelston .... C 12
Knighton.... E 10 1,650
Knipton.... I 9
Knottingley..H 6 5,425
Knowle..... G 10 1,372
Knutsford.... F 7
Kykeham.... I 8
Kyloe..... G 1
Kyre Wyard.F 10

L

Ladock.....B 15
Lakenheath. K 10
Lakes End.... K 9
Lake Sherringham L 8
Lambeth (part of London)...J 12 275,203
Lambourn..H 12
Lamerton....C 14
La Moye.....E 17
Lampeter... D 10 1,569
Lanarkshire.F 5 31,038
Landewedrack A16
Langford.....K 9
Langford....K 11
Langley.... K 13
Langley .... M 9
Langport.... F 13
Langtoft.....J 5
Langtree ....C 13
Lanivery .....B 15
Lansallos....B15
Lapford .... D 14
Lastingham.. I 5
Laugharne...C 11
Laughton.....H 7
Laughton.....I 7
Lauhydrock.B 15
Launceston..C 14 4,845
Lavendon.... I 10
Lavenham.... L 10 1,886
Laxey ..... C 5
Lea..... F 11
Leake..... K 8
Leamington.H 10 26,930
Leatherhead.J 13
Lechlade.....H 12
Leckington....I 6
Ledbury.....F 11
Lee ..... F 8
Leeds .....H 6 423,869
Leek..... G 8 14,128
Leeming .... H 5
Legburn.... J 7
Leicester..H 9 213,851
Leigh..... F 7 28,708
Leighton Buzzard I 11 6,704
Leintwardine.F 10
Leiston..... M 10
Lenham..... K 13
Leominster..F 10 5,675
Lesbury..... H 2
Letcomb.... H 12
Leven..... G 6
Levisham.... I 5
Lewes.....J 14 10,997
Leyburn..... G 5
Leyton (part of London)....J 12 63,056
Llanfihangel..D 8
Lidfield..... G 9 7,864
Liddington.. H 12
Lidford.... C 14
Lidlington .. I 11
Litton..... G 1
Liburn..... G 1
Linby..... H 8
Lincoln ... I 8 41,491
Linton (see Lynton) D 13
Linton..... G 5
Linton .... K 10
Liskeard .. C 15 3,984
Litcham..... L 9
Littington.. J 11
Littlington..K 14
Littleboro....I 7 10,678
Little Hampton I 14 4,452
Little Petherick
Lorton ..... B 14
Lotswithiel..B 15 1,379
Loughborough H 9 18,196
Loughton....F 10
Loughton....J 12
Louth..... J 7 10,040
Lowestoft....M 9 23,347
Lowick ..... G 1
Lowshall....K 10
Lowther Castle F 4
Lowthorpe....J 5
Loxbere.....D 13

Llanbadarn..C 10
Llanbadarnfyn-ydd E 10
Llanbadrig....C 7
Llanbarnfawr E13
Llanbedrog...C 8
Llanberis.....D 8
Llanbister...E 10
Llanboldy....C 11
Llancynnard D 9
Llancynfelyn.D 9
Llandaff..... E 12
Llanddausant D11
Llanddetiy...E 11
Llanddewi Brefi D 10
Llandegle.....E 8
Llandello....D 11
Llandeitotalybon D 11
Llandinam ...E 9
Llandingac..D 11
Llandinfan....C 7
Llandovery..D 11 1,728
Llandrillo.... E8
Llandrindad.E 10
Llandrinio.. E 9
Llandudno.. D 7 7,348
Llandulas....D 11
Llandyrnog...C 8
Llandybie.....D 11
Llandyssil....C 11
Llanegryn .. D 9
Llanelhan.... C 7
Llanerch.... D 11
Llanelltyd ..D 9
Llanelly.....C 12 23,937
Llanerchymedd C 7
Llanerfyl..... E 9
Llanfaelog....C 7
Llanfaethlu...C 7
Llanfair.....D 8
Llanfair.....E 9
Llanfairfechan D 7 2,407
Llanfallteg...B 11
Llanfflewin....C 7
Llanfihangel.C 10
Llanfihangel..D 7
Llanfihangel.E 11
Llanfihangel.E 12
Llanfihangel Nantbran .....E 11
Llanfihangel..C 11
Llanfor.....D 8
Llanfyllin ... E 9 1,755
Llangadock.. D 11
Llangain .....C 11
Llangattoc...E 11
Llanganton..E 10
Llangathen..D 11
Llangeful.....C 7 1,624
Llangeinor..D 12
Llangelynin..D 12
Llangeler....C 11
Llangelynin..D 9
Llangenych..C 11
Llangerniew..D 8
Llanglan.....C 9
Llangibby....E 12
Llangollen....E 8 3,225
Llangorse....E 11
Llangower ...D 8
Llangrannog..C 10
Llangurig ...D 10
Llangvullo...E 10
Llangwm.....D 8
Llangwrill....D 9
Llangwyryfon D 10
Llangybi.... D 10
Llangyndeyrn.C 11
Llangynidr..E 11
Llangynog....E 9
Llangynog....E 10
Llangynyw...E 9
Llanharran..E 12
Llanhnadain.B 11
Llanhowel...B 11
Llanidloes...D 10 2,574
Llanilar.....D 10
Llanllwchaiarn C 10
Llanllwyni ..C 11
Llanllyfni....C 8
Llanmadoc...C 12
Llanmaes....E 12
Llanmerewig.E 9
Llannhangel.E 9
Llannhangelgencurglyn.....D 9
Llannon.....C 11
Llanpumpsaint C 11
Llanrhystyd..C 10
Llanrwst.....D 8
Llansadwrn..D 11
Llansaintfraed E 11
Llansamlier..D 12
Llansannan.. D 8
Llansauttfraid C 10
Llansauttfraid E 8
Llansauttfraid E 9
Llansawly...D 11
Llantrisant. E 12
Llanuwchllyn.D 8
Llanwrno...E 11
Llanwarne...F 11
Llanwenog...C 10
Llanwnnog...E 9
Llanwrin.....D 9
Llanwrtyl..D 10
Llanwrtyd...D 10
Llanwynno..E 12
Llany BlodwellE9
Llan-y-chairnD 10
Llan-y-mynachD 8
Llany MowddyD9
Llechrhyd...C 10
Llonghor ....C 12
Llowes..... E 11
Llyswen .... E 11
Lofthouse....I 4 3,967
LONDON J 12 6,528,434
Longdon.....M 9
Long ..... G 10
Longdon..... G 9
Long Eaton.... H 8
Longford..... H 8
Longhorsley. G 2
Long Melford L 10
Longney.... F 11
Longnor..... G 8
Long Preston.G 5
Longrathby...F 4
Longridge ...F 6 4,101
Long Stratton.L 9
Long Sutton..I 13 2,439
Longton..... G 8 34,327
Longtown....F 3
Lopham .....L 10
Lorton ..... E 4
Lostwithiel..B 15 1,379
Loughborough H 9 18,196
Loughton....F 10
Loughton....J 12
Louth..... J 7 10,040
Lowestoft....M 9 23,347
Lowick ..... G 1
Lowshall....K 10
Lowther Castle F 4
Lowthorpe....J 5
Loxbere.....D 13

Lozzant..... C 11
Luckham.....D 13
Ludford..... I 7
Ludgershall.H 13
Ludlow .....F 10 1,460
Luffenham.... I 9
Lullingstone.K 12
Lulworth.....G 14
Luton..... J 11 30,006
Lutterworth H 10
Lund ..... I 6
Lune..... G 4
Luxborough..D13
Lycombe (see Wycombe) ...G 12
Lydbury .... E 10
Lydd ..... L 13 2,051
Lydden..... L 13
Lydford..... F 13
Lydlinch.... F 14
Lydney..... F 11
Lyme Regis..E 14 2,365
Lymington..H 14 4,551
Lymm..... F 7 4,995
Lympne .... L 13
Lynch.... I 13
Lyndhurst ..H 14
Lyneham.... G 12
Lynton..... D 13 1,547
Lyss..... I 13
Lytchet MinsterG14
Lytham..... E 6 4,656
Lythe..... I 4

M

Mablethorpe..K 7
Macclesfield..G 7 36,009
Machen..... E 12
Machynlleth.D 9
Madeley..... F 9
Madron..... A 15
Maentwrog... D 8
Maesteg..... D 12 9,417
Maghull..... F 7
Magor..... F 12
Maidenhead..I 12 10,607
Maiden Newton F 14
Maidstone.K 13 32,152
Malfod..... E 9
Maldon ..... K 11 5,397
Mallwyd..... D 9
Malmesbury.G 12 2,964
Malpas..... F 8
Maltby..... H 7
Malton..... I 5 4,910
Malvern.....G 10 6,107
ManchesterG7 543,902
Manningtree.L 11
Manorbeer..B 12
Mansfield.....H 8 15,925
Manton..... I 7
Maplebeck.I 12
Mappleton ..J 6
Mappowder..F 14
Marazion.....A 15
Marbury..... F 8
March..... K 9 5,999
Marchington.G 8
Marcross.... D 12
Mardale..... F 4
Marden..... K 13
Marfleet..... J 6
Margam..... D 12
Margate .... L 12 18,418
Margotsfield.F 12
Market Bosworth H 9
Market Deeping J 9
Market Drayton F 9
Market Harborough I 9 5,876
Market Rasen.J 7 2,497
Market Weighton I 6
Markhamchurch C 14
Marks Tey...K 11
Marland..... C 13
Marlborough.G 12 3,012
Marsden..... G 7 3,855
Marshfield...E 12
Marshfield...F 12 1,780
Marske ..... I 4
Marston..... G 10
Martham..... M 9
Martinhoe...D 13
Martley..... F 10
Martock..... F 13
Marton..... H 10
Marton..... I 5
Marylebone (part of London).J 12 142,404
Maryport..... E 4 8,384
Maskew..... H 5 2173
Mashbury.... K 11
Massingham.. K 9
Matlock..... H 8 5,285
Mauton..... I 9
Mawgan..... A 16
Mawnan..... B 15
Mayfield .... K 13
Maylaud .... L 12
Measham..... H 9
Medbourne .... I 9
Melbourne ..J 12
Melcombe Regis F 14
Melksham...G 12 2,073
Melling ..... E 7
Mellis..... L 10
Melmerby Junction H 5
Melsonby..... G 4
Meltham..... G 7 4,761
Melton Mowbray I 9 6,392
Menat Bridge.C 8
Mendham.... L 10
Mendlesham.L 10
Menheniot..C 15
Mepal ..... K 10
Mere ..... G 13
Merstham.... J 13
Merthyr TydfilE11 58,080
Mesmerby.... G 5
Messingham.. I 7
Methley..... H 6
Methwold.... K 9
Metton Constable L 8
Mevagissey..B 15
Mexboro .... H 7
Mickleton.... G 4
Mickleton .... G 11
Midhope..... H 7
Midhurst..... I 13
Middleham.. G 5
Middlesborough..H 4 75,532
Middlesmoor..G 5
Middleton.... G 4
Middleton .... G 7 22,162
Middleton .... I 14
Middleton .... K 9
Middlewich .. F 8 3,706
Milborne PortF13
Mildenhall .. K 10
Milford..... H 11
Milford..... H 6
Milford..... H 14
Millbrook... C 15
Milnrow (near Roehdale)..G 6 8,046

Milnthorpe...F 5
Milson .....F 10
Milton.....F 14
Milton ..... K 12 5,213
Milton Abbas.F14
Milton Abbot C14
Milverton.... E 13
Mindrum.... G 1
Minehead.... D 13
Minera ..... E 8
Minety .....G 12
Minster..... B 14
Minster..... L 12
Minster Acres G 3
Minsterley .... E 9
Mitcham (near London) .. J 12 12,127
Mitcheldean..F 11
Mixbury.....H 11
Modbury.... D 15
Moelfre..... C 7
Mold..... E 8 4,457
Monachlingdon B11
Monkleigh.... D 13
Monkwearmouth H 3
MonmouthF11 5,470
Montgomery C 9 1,098
Moorwinstow.C13
Mordiford...F 11
Morecambe... E 5 6,476
Moresby..... E 4
Moreton..... I 9
Moreton..... F 15
Moreton.... G 11
Moreton.... G 14
Moreton Hampstead..... D 14
Morland..... F 4
Morleigh.... D 15
Morley..... H 6 21,068
Morpeth.... H 2 5,319
Mortcho.... C 13
Morvah..... A 15
Morville..... F 9
Mossley..... G 7 11,162
Mostyn..... E 7
Mothcomb...D 15
Moulton..... H 9
Moulsey (near Kingston)....J 12 3,396
Moulsford...H 12 150
Mount..... C 10
Mountain Ash E 12 17,490
Much Wenlock F 9 15,703
Much Woolton (near Garston) F 7 4,545
Mudford.... F 13
Muker..... G 5
Mullion..... A 16
Mundesley... L 8
Mundford.... K 9
Muston..... J 5
Myddfai..... D 11
Mydrim..... C 11
Mynachlogfawr D 10
Mythorp..... E 6

N

Nacton..... L 11
Nafferton.... J 6
Nailsea..... F 12
Nallsworth.. G 12
Nannau..... D 9
Nantglyn.... D 8
Nantle..... C 8
Nantwich.... F 8 7,412
Nantyglo.... E 11 12,360
Narberth.... B 11
Narbeston... B 11
Narborough .. K 9
Narborough . H 9
Naseby..... I 11
Nash ..... E 12
Natland .... F 5
Navestock.. K 12
Navland..... L 11
Neath ..... D 12 11,159
Needham Market L 10
Nelson..... G 6 22,700
Neston..... F 7 3,577
Netherby.... F 3
Netley..... H 14
Nettlebed.. I 12
Nevin..... C 8
Newark upon Trent..... I 6 14,550
Newbald..... I 6
Newbiggin....E 5
Newbiggin.... G 4
Newbiggin.... H2 1,579
Newbold.... H 8 5,192
Newboro.... C 8
Newborough..G 3
Newbridge...D 10
New Brighton E7
New Buckenham L 9
Newbury.... H 12 11,002
Newby BridgeE 5
Newby Head..F 5
Newcastle Emlyn C 11
Newcastle-on-Tyne ...H 3 228,625
Newcastle under Lyme..... G 8 18,452
Newchurch.. K 14
Newent .... F 11
Newhaven... J 14 4,955
New Holland .J 6
Newlands.... I 4
Newlyn..... B 15
New Malton (see Malton)..... I 5
Newmarket.. K 10 6,213
New Mills.... G 7 6,661
New Moat... B 11
Newnham.... F 11 1,401
Newnham .... I 13
Newnham .... J 11
Newport .... B 11
Newport .... F 9 2,675
Newport .. E 12 54,707
Newport.... H 14 10,216
Newport .... K 11
Newport Pagnell I 11 2,786
Newquay.... B 15 1,891
New Quay.... C 10
New Radnor..E10
New Romney..K 13 1,366
New Shoreham J 14 3,393
Newton..... F 7 12,861
Newton Abbot D 14
Newtown and Llanllwchaiarn E 9 6,610
New Walsingham L 8
Niton .... H 14
Noctor .... J 8
Norbury .... E 9
Norham .... G 1
Norley..... F 7
Normanby (near Middlesborough)...H 4 9,109
Normanton..H 6 10,364

North Allerton H 5 8,802
Northam.... K 13
Northampton I 10 61,012
North Bierley H 6 22,178
North Bradley G 13
North Burton.J 5
North Cave ...I 6
North Chapel. I 13
North Cray...J 12
North Creake. K 8
North Dalton..I 6
North Ferriby.J 6
North Fleet (near Gravesend).K 12 11,717
North Frodingham J 6
North Grimston.I
North Leach.G 11
North Ockenden K 12
North Orpe.... I 7
North Petherton E 13
North Seaton.H 2
North Shields.H 3 6,046
North Tawton D 14
North Thoresby.J 7
North Walsham.I 9 3,612
North Waltham H 13
Northwich....F 7 14,914
Northwich...F 12
Norton .....F 8
Norton .....G 6
Norton .....I 5 3,682
Norton Bridge G 8
Norton Brize.H 11
Norwich....L 9 113,266
Notgrove....G 11
Nottingham H 8 239,384
Nuneaton.... H 9 11,580
Nuneham Courtney..... H 12

O

Oadby..... I 9
Oak..... G 7
Oakford..... D 13
Oakham.... I 9 4,134
Oakley..... H 11
Oakley..... H 13
Oakley..... I 10
Oakley ..... L 11
Occold .... L 10
Odiham..... I 13 2,923
Oilstock..... G 3
Offord..... J 10
Ogbourne.... H 12
Okehampton D 14 1,879
Oldbury..... G 9 20,375
Oldham.....G 7 150,772
Olerton..... I 8
Olney..... I 10
Ombersley...G 10
Onger..... K 12
Ordbury..... F 10
Orcheston.... G 13
Orford..... M 10 7,345
Orlestone.... L 13
Orleton..... F 10
Ormby..... C 5
Ormesby.... H 4 8,633
Ormesby..... M 9
Ormskirk.... E 7 6,298
Orton..... F 4
Osborne.... H 14
Osmotherly.. H 5
Ossett, (near Alverthorpe)..H 6 10,984
Oswaldtwistle (near Accrington)..... F 6 13,296
Oswestry .... E 8 8,496
Otford ..... K 12
Oldgy..... H 6 7,888
Otter..... J 14
Otterburn..H 13
Otterburn .... G 2
Otterlington..H 5
Otterton..... E 14
Ottery Saint Mary E 14 9,855
Ottringham... J 6
Oulton..... M 9
Oundle..... J 9 2,667
Outwell..... K 9
Over Darwen (near Blackburn)..... F 6 34,192
Overton..... E 8
Overton..... G 13
Overton..... J 9
Ovington.... L 9
Oxenhope.... G 6 2,475
Oxford.... H 11 45,742
Oxhill..... H 11
Oxton..... H 8
Oystermouth D 12 3,675

P

Packington..H 10
Padiham..... F 6 11,311
Padstow..... B 14 1,879
Paington.... B 15 6,788
Palnewick..G 8 4,019
Pangbourn..H 12
Pannal..... H 6
Papworth.... J 10
Parham..... L 10
Part of Flint.F 8
Patcham..... J 14
Pateley Bridge G 5
Patteuham... J 13
Patterdale... E 4
Paulton..... F 13
Pawlett..... F 13
Paxton ..... J 10
Peakirk..... I 9
Pebl.....C 5 3,500
Peel Pier.....E 5
Peldon..... L 11
Pemberton.... F 7 18,400
Pembrey.... G 12
Pembridge.. F 10
Pembroke...B 11 14,978
Penally .... B 12
Penarth.... E 12 12,425
Penboyr.... C 11
Pencaenog .. C 10
Penderyn .. D 11
Pendine..... C 11
Pendleton (part of Salford). G 7 50,543
Penistone... H 7 2,553
Penkridge... G 9
Penlech..... C 8
Penn, Tunnawr D 7 2,710
Pennal..... D 9
Pennant..... E 9
Penrice..... C 12
Penrith..... F 4 8,981
Penryn..... B 15 3,256
Pensarn..... D 9
Pensford.... F 12
Penshurst... K 13
Pentraeth.... C 7
Pentre VoelasD 8

Pentyrch....E12
Pen-y-Bryn...D 9
Penzance.... A 15 12,450
Percys Cross..G 2
Pershore.... G 10 24,000
Peterborough.J 9 25,175
Petersfield... I 13 2,002
Petrockstow.C 14
Petworth..... I 13
Pevensey .... K 14
Pewsey.... G 12
Philleigh .... B 15
Pickering.... I 7 3,676
Pickhill..... H 5
Picton Junction H 4
Piddinghoe... J 14
Piddletown.. F 14
Pierce Bridge.G 4
Pill..... F 12
Pillaton..... C 15
Pilleadon.... F 11
Pilmoor Junction H 5
Pilton..... C 13
Pilton..... I 9
Pinchbeck.... J 9
Pinnock..... G 11
Pirbright.... I 13
Pirton..... J 11
Pirvin..... G 10
Pitsea..... K 12
Plaistow..... I 13 36,500
Plasketts.... F 2
Plas Newydd..C 8
Plessley..... H 8
Plymouth.C 15 100,637
Pocklington..I 6
Polesworth...H 9
Polperro..... C 15
Ponds Bridge J 9
Pontardulais.D 11
Pontefract.... H 6 9,702
Ponteland.... G 8
Ponton..... I 9
Pontrilas.... F 11
Pontypool... E 12 5,842
Pontypridd..E 12 19,975
Poole..... G 14 15,438
Pooley Bridge F 4
Porlock..... D 13
Port Carlisle..E 3
Port Clarence H 4
Porth Cawl..D 12
Porth Dinlleyn C 8
Porth Elnon..C 12
Port Isaac.... B 14
Portishead .. F 12
Portland..... F 14 9,443
Port Madoc...D 8
Porton..... G 13
Portreath.... A 15
Portsea..... H 14
Portskewet..F 12
Portslade.... J 14
Portsmouth I 14 190,747
Postling..... L 13
Potters Bar.. J 12
Potton..... J 10
Poulshot.... G 12
Poulton-le-Fylde E 6
Poundstock..C 14
Prees..... F 8
Prescot..... F 7 6,745
Prestatyn.... E 7
Preston..... E 10 1,360
Preston.... F 6 117,622
Preston..... F 7
Preston ..... F 9
Preston..... F 14
Preston..... H 4
Prestwich.... D 14
PrincesRisborough I 11
Pudsey..... G 6 13,444
Pulborough...J 13
Pulford..... E 8
Pulham..... F 14
Pulverbatch..F 9
Puncheston..B 11
Puncknoll... F 14
Purfleet..... K 12
Purlton..... E 13
Purleigh.... K 12
Purton..... G 12
Putney (part of London)....J 12 17,771
Pwllheli..... C 6 3,231
Pyle..... D 12

Q

Quainton..... I 11
Qualford..... F 9
Queenborough G 11
Queenboro... L 12

R

Radcliffe..... F 7 20,020
Radcliffe..... I 8
Radstock.... F 13 3,438
Ragland..... F 11
Rainford..... F 7 3,472
Rainham.... K 12
Rainham..... L 9
Rainhill..... F 7
Rainton..... H 3
Ramburgh Castle G 1
Ramsbottom..F 6 16,726
Ramsey..... C 5 3,934
Ramsey..... J 9 4,684
Ramsgate.... M 12 24,785
Rastrick (near Huddersfield) E 6 9,279
Ratrington.... J 6
Ravenglass ... E 5
Ravenscharpel 10
Ravenstonedale F 4
Ravensworth. F 4
Ravensworth. G 4
Rawmarsh.... H 7 11,983
Rayleigh..... K 12
Rawtenstall.. F 6 29,507
Reading.... I 12 60,054
Rearsby..... I 9
Reculver..... L 12
Redbourne.... I 7
Redcar..... H 4 2,818
Redditch.... G 10 11,299
Redhill..... J 13 13,789
Redruth..... A 15 10,324
Reedham..... M 9
Reepham..... J 7
Reepham..... L 9
Reigate..... J 13 ,22,646
Reighton..... J 5
Rendlesham. M 10
Rennington.. H 1
Renwick..... F 3
Revel Stoke.. C 15
Reynalton... B 11
Rhayadergwy D 10
Rheslofen... D 11
Rhiw..... C 9
Rhoscolyn.... C 7
Rhossili..... C 12
Rhulen ..... E 10
Rhyddlan.... E 7
Rhyl..... E 7 6,491
Ribchester.... F 6

Ribley.....H 9
Richborough.L 12
Richmond.... G 4 4,216
Richmond.... J 12 22,684
Rickmansworth J 12 4,974
Ridgewell... K 11
Ridgmont .... I 11
Rillington .... I 5
Ringstead .... I 10
Ringwold .... L 12
Ringwood .... G 14
Ripe ..... K 14
Ripley..... H 5 6,917
Ripley ..... J 12
Ripon..... H 5 7,515
Risby..... K 10
Risca..... E 12 7,786
Risely..... J 10
River..... L 13
Roade..... I 10
Roberttribridge 3
Robins Hood Bay I 4
Rocester..... G 3
Roch..... B 11
Rochdale.. F 6 71,403
Roche..... B 15
Rochester.... G 2
Rochester.... K 12 26,312
Rochford.... K 12
Rockburn.... G 13
RockhamptonF12
Rockingham.. I 9
Rockliffe..... E 3
Rodden..... G 13
Rodnan..... G 8
Rogate..... I 13
Rokeby..... G 4
Romford.... K 12 8,735
Romsey..... H 14 5,485
Rosedale..... I 5
Ross..... F 11 3,573
Rossall Hall... E 6
Rosthern..... F 7
Rostwick.... I 9
Rothbury.... G 2 1,174
Rotherfield.. K 13
Rotherham.. H 7 42,065
Rothley..... H 9
Rothwell..... I 10
Rottingdean.. J 14
Rougham.... K 9
Routh..... J 6
Rowell..... G 11
Rowley Regis (near Birmingham)..... H 10 30,784
Rowton .... F 9
Roxby .... I 6 372
Roxton..... J 10
Roydon..... J 11
Royston..... H 7
Royston..... J 11 1,701
Royton..... G 7 13,395
Ruabon..... E 9 17,250
Ruan Major..A 16
Ruan Minor. A 16
Rufford..... F 7
Rufforth .... H 6
Rugby..... H 10 11,262
Rugeley..... G 9 4,191
Rumney..... E 12
Runcorn..... F 7 20,059
Runton..... L 8
Rushden..... I 10
Rushden..... J 11
Rushey..... J 12
Rushton Spencer G 8
Ruskington.... J 8 1,067
Ruthin..... E 8 2,760
Ryal..... G 2
Ryburgh..... K 9
Rydal High Street E 4
Ryde..... H 14 10,952
Rye..... J 13 3,571
Ryhall..... J 9
Ryhope..... H 3
Ryme..... F 14
Rytchley..... I 10

S

Saffron Walden K 11 6,109
Saint Agnes. A 15
Saint Albans.J 11 12,899
Saint Allen.. A 15
Saint AndrewsE16
Saint Anne.... E 5
Saint Anne.... E 16
Saint AnthonyB15
Saint Arvans F 12
Saint Asaph . D 7
Saint Auhans E17
Saint Austell. B 15 3,429
Saint Bees.... E 4
Saint Blazey. B 15
Saint Breage. A 16
Saint BrewardB14
Saint Brides.F11
Saint Bride. B 11
Saint Brides. E 12
Saint Clare.. C 11
Saint Clether B 14
Saint Columb .Minor.... B 15
Saint David.. A 11
Saint Devereux F 11
Saint Donals. D12
Saint Elvis... B 11
Saint Enoder. B15
Saint EnodockB14
Saint Ervan.. B 12
Saint Fagans. E12
Saint Gennis.. B14
Saint Germans C 15
Saint Helens P 7 71,288
Saint Heller. F 17 29,133
Saint Ive..... C 15
Saint Ives.... E 5 6,094
Saint Ives.... J 10 3,039
Saint Johns... C 5
Saint Johns... G 4
Saint Just.... A 15
Saint Keverne B 16
Saint Lawrence H 14
Saint Leonards K 14
Saint Levan... A 16
Saint MargaretL13
Saint Martins.E16
Saint Martins.F17
Saint Mary... C 5
Saint Mary.. D 14
Saint Marys . E 17
Saint Marys.. J 9
Saint Marys Bourne.... H 13
Saint Mawes. B 15
Saint MichaelsF 6
Saint Neot... B 15
Saint Neots.. J 10
Saint Nicholas B 11
Saint Oswald.. G 3
Saint Owens.. E 17
Saint Paul... A 15
Saint Peter.. E 16
Saint PeterportE17

SAINT

Saint Sampsons K 16
Saint Stephens B 15
Saint Teath...B 14
Saicombe....D 15 1,593
Saicomb Regis E 14
Sale ... F 7 9,844
Salford.....G 7 218,241
Salisbury.G 13 15,985
Saltash.....C 15 2,755
Saltburn ... E 14 2,382
Saltfleet.....K 7
Sampford . K 11
Sandbach...F 8 5,821
Sandgate ...L 14 1,356
Sandhurst...H 12
Sandown ...H 14 5,595
Sandringham K 9
Sandwich ..L 13 2,796
Sandy ... J 10
Sare ... H 12
Sarsden ... H 11
Saughton ...J 13
Saunton ... I 7
Saundridge ..J 11
Sawley.....G 9
Saxby ..... I 9
Saxby ..... J 7
Saxelby ..... L 7
SaxmundhamM10
Saxthorpe...L
Scalby ..... J 5
Scarborough .J 5 33,776
Scorton ... F 6
Scoulton ... L 9
Scrylechurch ...G 9
Seaford ....K 14 2,425
Seaham (or Seaham Harbor) ... H 3 9,045
Seamer ... L 5
Seascales ... E 4
Seatch.....E 14 1,295
Seaton.....I 9
Seaton Carew.H 4
Sedbergh.....F 5
Sedgefield....H 4
Sedgleif (near Wolverhampton) G 9 14,961
Sedgeborne ... L 13
Selby ... H 6 6022
Selsey ... I 14
Selworthy... D 13
Semain ....A 16
Settle ... G 5
Seven Oaks K 13 7,612
Shaftesbury.G 13 2,133
Shadbourn H 12
Sandon ... D 15
Shalford ... J 15
Shanklin ...H 14 3,277
Sharnbrook I 10 761
Sharp ..... F 4
Sharperton ... G 2
Shawbury ... F 9
Shebbear.....I 4
Sheerness ...L 12 14,495
Sheffield . H 7 351,169
Sheffield... H 12
Sheford ... J 11
Shefford... K 10
Shepley ... I 11
Shepton Mallet F 3 5,505
Sherborne.....I 5
Sherborne. F 13 3,745
Sherburn ....H 6
Sheriff Hutton.I 5
Sherrington...I 10
Sherwell.....D 15
Shiffnal ... F 9 6,516
Shilbottle ... G 2
Shilton ... H 4 9,037
Shil moor ... G 2
Shinton ... H 9
Shipton ... H 11
Shipscliffe ... H 5
Shipdham ... L 9
Shipley ... G 4
Shirley ... G 6 16,045
Shipston ... H 11
Shipton.....F 9
Shipton... H 5
Shipton ... H 13
Shirley ... H 13
Shopwick ... G 14
Shotover ... K 12
Shorwell ... H 14
Shotton.....H 3
Shrewsbury F 9 26,967

Sibsey.....J 8
Slealey ... G 3
Sidbury ... E 14
Sidmouth... E 14 3,758
Silcester ... I 12
Silian ... C 10
Silloth ... E 3
Silverdale ... H 7
Silsden ... G 6
Silverburn. C 5
Silverstone ...I 10
Simonburn ... G 3
Singleton ... I 14
Sittingbourne K 12 8,302
Skeffling ... J 6
Skegby ..... H 8
Skegness ... K 9 1,488
Skelton ... F 4
Skelton ... H 6 11,142
Skipton ..... G 11 10,376
Skaggyford. F 3
Slaidburn ... F 6
Slattwaite . G 7
Slaughterford G 12
Sleaford... J 3 4,655
Sleaton.....G 6
Sleights ... E 14
Slinford... J 13
Slingsby ... I 5
Slough..... I 12 5,429
Smarden ... K 13
Smeaton.....H 4
Smeeth ... L 13
Smethwick (near Birmingham)G9 36,170
Smith..... L 8
Snape ..... M 10
Snelland ... J 7
Snelston. ... G 8
Snettisham...K 5
Snitterfield..H 10
Soham ... K 10 4,188
Solihull ... G 10 23,521
Solva ... B 11
Somersham..J 10
Somerton ... F 13
Southam..... H 10
Southampton G 9 14,961
Southborne ... I 13
Southcove ... H 6 6022
Southcreake K 8
South End ... E 5
Southford ... K 12 12,335
Southery ... K 9
South Ferriby.I 6
Southgate (near London)...J 12
South HarmonD10
Southill ... J 11
South Kirby..H 7 3,277
South Kyme ... J 3
Southminster L 12
South Molton D13 3,126
South Perrot.F14
Southport ...E 6 43,030
Southsea.....I 14
South Shields H 3 78,391
South Shore...E 6
South Stoke.H 12
South TawtonD14
Southwell ... F 15
Southwold ... I 8 2,381
Southwick (near Sunderland)H3 10,226
Southwold ... M 10 2,311
Sowerby ... G 6 5,679
Sowerby Bridge G 6 10,408
Spalding ... J 9 9,014
Sparkford. .F 13
Speeton ... J 5
Spennymoor. (near Bishop Auckland) H 3 6,041
Spetchley ...G 10
Spisby ... J 8
Spofa ... G 1
Spital ... L 9
Spital ...B 11
Spofforth ... H 6
Spore ..... K 9
Spreyton ... D 14
Spreyton ... J 6
Stafford ..G 9 20,250
Stamford... G 1
Stames ... J 12 5,060
Stanfield ... J 7
Stamforth.....I 7

Stainland (near Halifax)....G 6 5,002
Stalthes.....I 4
Stalbridge... F 13
Staleybridge..G 7
Stallingboro...J 7
Stamford.....J 9 8,358
Stamford Bridge I 6
Stamfordham G 3
Standen ... J 11
Standish ... G 7 5,416
Standlake ... H 11
Standon... ... G 9
Stanford ...H 12
Stanford le Hope I 6
Stanhope .... G 3 1,864
Stannington .H 7
Stanstead....K 12
Stanway ....G 11
Stanwix.....B 3
Stape..... I 5
Stapleford ... H 8
Stapleford ... I 8
Stapehurst K 13
Stapleton..... F 3 14,589
Starbiton ... J 10
Stanton ... E 10
Staveley... F 5
Staveley ... H 7
Stawley. ... E 13
Stedmere ... L 5
Stevenage ... I 11 3,309
Steventon. H 12
Steyning ... J 14
Stibard ... L 8
Stibbard ... L 8
Stilton..... J 9
Stithians.... A 15
Stockbridge.H 13
Stockland...B 14
Stockport..G 7 70,267
Stockton.....H 4 49,735
Stogumber ... E 13
Stoke ... C 13
Stoke..... K 14
Stoke Climsland C 11
Stoke Ferry..K 9
Stoke FleminglD15
Stoke Lacy...F 10
Stoke on Trent G 8 24,027
Stokesby.... M 9
Stonesfield ... H 4
Stondon... J 11
Stone..... G 8 5,554
Stonehouse...G 13
Stonehouse..G 11
Stoneleigh... H 10
Stoney Stratford I 11
Stotham. ... L 10
Stourbridge..G 9 9,386
Stourpaine..G 14
Stourport...G 10 3,301
Stowey ... E 13
Stowford ... C 14
Stowmarket L 10 4,339
Stow on WoldG11 1,523
Stradbrook..L 10
Stradsett ... K 12
Stratford onAvoh H 10 8,318
Stratton ... C 14
Stratton... F 14
Stratford ... F 7 31,751
Strensall ... I 5
Stretham ... K 10
Stretton ....H 11
Strood.... K 12 7,982
Strood ..... G 11 9,820
Studdon... G 3
Studland ....G 14
Stunney ....K 10
Sturn, near Newton ... G 13
Sturry ..... L 12
Sudbury ... G 8
Sudbury... K 11 7,059
Sulby ... C 5
Sula ... F 12
Sunbury (near London) J 12 5,677
Sunderland H 3 145,613
Sutfleet..... J 9
Susans Grove.K 9
Sutterton.....J 8
Sutton ..... J 6
Sutton ..... J 12
Sutton.....K 10
Sutton.....L 10

Sutton Coldfield G 9 8,686
Sutton in Ashfield (near Mansfield) H 8 10,563
Sutton Saint Edmonds.....J 9
Sutton Saint James.....J 9
Sutton Saint Marys K 9
Sutton Valence K 13
Swaby.....J 7
Swaffham.....K 9
Swaffham...K 10 3,636
Swanishorpe.L 9
Swalcliffe...H 11
Swallowfield.I 12
Swanage.....G 14
Swansea...D 12 103,722
Swarland.....J 3
Swarraton...H 13
Swavesey.....I 9
Swinbridge..D 13
Swinderby ....I 8
Swindon.....G 12
Swineshead...J 8
Swinton.....H 5 9,705
Swinton.....H 7
Swinton (near Manchester)G 7 21,637
Syston.....H 9

T

Tadcaster....H 6 4,653
Talerrddig....D 9
Talgarth.....E 11
Talk .....G 8
Tallylln.....D 9
Tamworth...G 9 6,614
Tanfield.....G 3
Tanfield.....H 5
Tan-y-bwich...D 8
Tarporley.....F 8 2,702
Tarvin.....F 8
Tattershall...J 8
Taunton...E 13 18,026
Tavistock....C 14 6,914
Taxal.....G 7
Teabay.....F 7
Teasdale.....G 4
Tebay..... F 4
Tedburn.....D 14
Teddington (near London) ... G 8 10,025
Teignmouth.D 14 8,299
Tenbury.....F 10
Tenby ..... B 11 4,542
Tetbury.....K 13 3,429
Tetrington...J 9
Tetbury.... G 12 3,173
Tetney ... J 7
Tetsworth ... I 12
Tewkesbury G 11 5,269
Teynham....L 12 10,125
Thame..... I 11 3,334
Thames Haven K 12
Thatcham...H 12
Thaxted ....K 11
Theale.....H 12
Theberton...M 10
Theddlethorpe K 7
Thelbridge..D 14
Thetford....K 10 4,247
Thirkleby....H 5
Thirsk.....H 5
Thornbury.. C 14
Thornbury...F 10
Thorney.....F 12
Thorne.....I 7
Thorner.....H 6
Thorney.....J 9
Thorneyburn.F 2
Thornham.....K 8
Thornhill....H 6 9,606
Thornton.....F 7
Thornton.....J 8
Thorpe.....I 8
Thorpe Market L 8
Thrapston....I 10
Threlkeld.....E 4
Throckington.G 2
Throwleigh...D 14
Thundridge...J 11
Thurgarton...I 8
Thurley.... J 13
Thurlow.....K 10
Thurlstone...D 15
Thursby.....E 3

Thursford.....L 8
Thurston.....L 10
Thuxton.....F 11
Ticehurst....K 12
Tickhill.....H 7 1,450
Ticknall.....H 9
Tideswell.....G 7
Tilbury.....K 11
Tillingham...L 12
Tilstock.....F 8
Tilton.....I 9
Timberland...J 8
Timberscombe D 13
Tintagell.... B 11
Tintern.....F 12
Tipton.....G 9 29,314
Tisbury.....G 13
Tissington ...G 8
Titchfield....H 14 5,412
Titlington . G 2
Titsey..... J 13
Tiverton.....D 14 10,892
Tivetshall.....L 9
Todmorden...G 6 24,725
Tollerton.....H 5
Topcliffe.....H 5
Toppesfield...K 11
Topsham.....E 14 4,045
Torksey.....I 7
Torleven....A 16
Tor Point....C 15
Torquay.....D 15 25,534
Torrington..C 13 3,436
Torteval.....D 16
Totues.....D 15 4,016
Tottenham (near London).....J 12 71,845
Towcester....I 10
Town Prison D 15
Towton.....H 6
Towyn.....D 9 8,297
Toyton.....J 8
Trawsfynydd.D 8
Tredegar.....E 11 17,475
Trefeglwys...D 9
Trefilan.....G 10
Trefriw.....D 8
Tregaron...D 10
Tregony....B 15
Treddyn.....E 8
Treliech.....F 11
Tremadoc.....C 8
Trentishoe..D 13
Tretower....E 11
Trevalga.....B 14
Trevenna....B 14
Trevine.....B 11
Trewydde....B 10
Trimingham..L 8
Trimley.....L 11
Tring .....I 11 5,428
Troutbeck....F 4
Trowbridge..G 12 11,717
Truro.....B 15 11,131
Tugby.....I 9
Tunbridge...K 13 10,125
Tunbridge Wells K 13 27,895
Tunstall.....G 8 15,730
Tunstall.....J 6
Turnastion...E 11
Turton.....F 7 6,354
Tutbury.....G 9
Tuxford.....I 8
Tweedmouth.G 1
Twickenham (near London)..... J 12 16,026
Twinstead...K 11
Twyford ... H 13
Twyford ... I 12
Twywell ... I 10
Tyldesley (near Manchester).G 7 12,891
Tynemouth...H 3 46,592
Tywardreth..B 15

U

Uckfield.....K 13 2,497
Ufculme.....D 14
Uffington.....H 12
Ugborough..D 15
Ugthorpe.....I 4
Ulceby.....J 6
Ulceby.....J 8
Ulgham.....H 2
Ulleisthorpe...H 9
Ulpha.....E 5
Ulpha.....F 5
Ulverston.....E 5 10,018
Upavon.....G 13
Upcot.....E 14

Upleadon....F 11
Uplowman...E 13
Upottery.....E 14
Upper Eatington H 10
Uppingham...I 9
Upton.....I 9
Upton.....H 12
Upton .....I 8
Upton..... J 10
Upway..... F 14
Usk ..... F 11 1,417
Useldy.....J 7
Utterby .....J 7
Uttoxeter.....G 8 4,981
Uxbridge....J 12 8,206

V

Vale Crucis...E 8
Venthnor.... H 14 5,817
Virginstow.. C 14
Virley.....L 11

W

Waddesdon...I 11
Waddington...I 8
Wadebridge..B 14
Wadgate.....L 11
Wadhurst.... K 13
Wadsley.....H 7
Wagnell..... J 6
Wainhope ... F 2
Wakefield.... H 6 33,146
Wakering....L 12
Walesby..... I 8
Walkern .....J 11
Walkhampton C 15
Wall..... G 3
Wallasey (near Birkenhead) E 7 33,230
Wallington (see South Carey).I 6
Wallingford.H 12 2,989
Wallop.....H 13
Wallsend ...H 3 11,622
Walmer.....L 13 4,565
Walpole.....K 9
Walsall.....G 9 71,789
Waltham.....I 9
Waltham.....J 7
Waltham....K 11
Waltham.....L 13
Waltham Abbey J 12 6,066
Walthamstow (suburb of London).....J 12 46,346
Walton.....E 7 40,304
Walton ... F 3
Walton.....F 14
Walton..... H 6
Walton.....J 12
Walton on Naze L 11 1,586
Wandsworth(part of London).J12 156,931
Wantage.....H 13 3,669
Warbleton...K 13
Warbstow...C 14
Warcop.....F 4
Warden.....G 3
Ware.....J 11
Wareham.....G 14
Wark ... G 3
Warkworth...H 2
Warminghall.I 11
Warminster.G 13
Warnham....J 13
Warrington...F 7 52,745
Warsop.....H 8 1,467
Warton.....F 5
Warwick.....H 10 11,906
Washington .J 14
Watchet ... E 12
Waterbeach.K 10
Wateringbury K 13
Waterloo.....E 7 17,328
Watford .....H 10
Watford..... J 12 16,819
Wath .....H 7 7,048
Watlington...I 12
Watlington...K 9
Watton.....H 9
Watton. .....J 11
Watton.....K 9
Weaverton....E 3
Wavertree (near Liverpool)..F 7 13,764

Waxham.....M 9
Weardale.....G 4
Weaverthorpe.I 5
Wedmore....F 13
Wednesbury .G 9 25,343
Weedon.... H 10
Week Saint Mary G 14
Weeting.... K 9
Weeton .....H 6
Wetcomb ... G 13
Weldon.... I 9
Welford.... H 10
Wellingborough I 10 15,068
Wellington F 13
Wellington.... F 9 6,810
Wellow .....H 13
Wells ..... F 13 4,822
Wells ..... L 8 2,357
Welney .....K 9
Welshpool... E 9 6,501
Welwyn.....J 11
Wem..... F 9
Wembury.... C 15
Wendon ... K 11
Wendover.... I 11
Wennington . F 5
Wentworth . H 7
Wenvoe .... E 12
Weobly.....F 10
Werrington...J 9
Wertley .....H 7
West Bergholt L 11
..... Bradley F 13
West Bromwich.....G 9 59,474
Westbury.....E 9
Westbury ... G 13 5,634
West Cowes .H 14 7,768
West Dean.... I 14
West Derby (near Liverpool)... F 7 38,291
West Down.. C 13
West Drayton J 12
Westerham...J 13
Westfield.....K 14
West Grinstead J 13
West Ham J 12 300,241
Westham.....K 14
West Hartlepool H 4 42,492
West Hesleton I 5 6,066
West Hoathley J 13
West Houghton (near Bolton) F 7 11,077
West Kirkby..E 7
Westleigh.... C 13
West Loore...C 15
West Malling K 12
Weston.....F 9
Weston.....H 6
Weston ..... J 11
Weston-super-Mare .....E 12 15,875
Westonzoyland E 13
Westow.....I 5
West Quantox-head..... E 13
West Stanton E 14
West Tisted.. I 13
West Walton..K 9 5,565
Westward Ho C 13
Westwell.....L 13
West Wretton C 5
Wetheral ... F 3
Wetherby ... H 6
Wetton..... G 8
Wetwang .... I 6
Wexick..... J 6
Weybourn .... L 8
Weybridge . I 12
Weyhill..... H 13
Weymouth . F 14
Whalley ..... F 6
Whalton..... G 2
Wharram .....I 5
Whicham.... E 5
Whickham....H 3 9,174
Whiascedine...I 9
Whitacre.....H 9
Whitbeck. ...E 5
Whitby.....I 4 13,075

Whitchurch.F 11
Whitchurch ..F 8
Whitchurch. H 13
Whitemarsh. E 4
Whitelee..... F 2
White Notley K 11
Whitewell.... F 6
Whitfield.... F 8
Whitford .... E 7
Whitstable . C 11
Whitton ..... F 8
Whitsable ... L 12
Whittingham G 2
Whittington...E 8
Whittington...H 7 8,798
Whittlesey ... J 9 3,556
Whittlesford. K 10
Whitton..... H 4
Whitton..... I 6
Whitton..... L 10
Whitwell.... H 7
Whitworth...H 7 9,766
Whixley ..... H 6
Whorlton..... H 4
Wick ..... G 14
Wicked ..... K 10
Wickenby.... J 7
Wickford ... K 12
Wickham.... H 14
Wickham Market L 10
Wickwar..... F 12
Widcombe...G 12 13,770
Widnes (near Runcorn)...F 7 30,011
Wigan..... F 7 55,013
Wigginton.... H 9
Wigmore.... F 10
Wigston..... H 9
Wigton..... E 3 3,967
Wilbraham..K 10
Wiley..... G 13
Willand..... E 14
Willenhall....G 9 16,852
Willersley....E 10
Willesboro...L 13
Willesden (suburb of London).J 12 61,267
Willingham...I 7
Willingham..J 10
Willington....H 4
Willington ...H 9
Willoughby.. K 8
Wilmslow.... G 7 6,344
Wilton..... G 13 2,120
Wimbledon (part of London).J 12 25,758
Winborne Minster G 14 3,649
Wincaunton.F 13
Winchelsea..K 13
Winchester H 13 19,073
Winchfield.. I 13
Windermere..F 4 1,504
Windsor..... I 12 12,327
Winfleet..... K 8
Wing..... I 11
Wingate..... H 4
Wingfield ...L 10
Wingham ... L 13
Wingrave . I 11
Winkleigh...D 14
Winsford (near Middlewich)F 8 10,440
Winslow.... I 11
Winster..... H 8
Winterborne.F 14
Winterborne.G 14
Winterborne.F 12
Winterbourne G 12
Winterton.... I 6 1,400
Winterton....M 9
Wirksworth..G 8 3,725
Wisbeach ... K 9 9,895
Wisborough..J 14 9,395
Wishford.... G 13
Witchling....L 13
Witham..... F 13
Witham..... J 9
Witham .. K 11 3,444
Witherslack....J 6
Witherwick..J 6
Withington...G 11 25,729
Witley ..... I 13
Witney..... H 11 3,110
Wittersham..K 13
Witton le Wear G 4
Wiveliscombe E 13 1,428
Wivelsfield...J 13

ZEN

Wiverhoe ... I 1
Woburn ... I 11
Woking ... I 13
Wokingham ... I 4
Wolsingham..G 4
Wolverhampton G 9 88,821
Wooburn G10
Wolverton.... I 11
Woverton ... K 5
Woimbwell....H 7 10,942
Woodbridge. L 10
Woodcote.... F 9
Woodford ... J 12 11,024
Woodgate ... F 14
Woodhall ... J 8
Woodstock ... H 11 [illegible]
Woolton ... L 9
Woolpit ... K 11
Wood Walton.J10
Wookey.. F 13
Wooler..... G 1
Woolfardisworthy C 15
Woolhampton H 12
Woolsthorpe...I 8
Woolvercot..H 11
Woolwich (part of London) J 12 [illegible]
Woore ... F 8
Wootton.... H 14
Wootton.... I 10
Wootton Bassett G 12
Worcester.G 10 42,908
Workington..E 4 23,525
Worksop ... H 7
Worminghford.L 5
Worsley ... F 10
Worplesdon..I 13
Worsborough (near Barnesley) H 7 [illegible]
Worstead ... L 9
Worth ..... J 13
Worthin ... E 5
Worthing....J 14
Worth Matravars G 13
Wotton under Edge ... F 12
Wotton Underwood ... I 11
Wrabby ... H 7 6,344
Wrangle.... K 8 2,120
Wrantham ... M 9
Wray ... F 3
Wressell.... I 6
Wretham ... K 9
Wrexham ... E 8
Wroxhall.... H 10
Wroxham.... L 9
Wroxeter.... F 9
Wuhypool.. D 14
Wybunbury.. F 8
Wycliffe.... G 4
Wycombe.... I 12
Wye ..... L 13
Wykchate.... I 5
Wymondham L 9

Y

Yalding.....K 13
Yarmouth..... I 14
Yarboro .... J 7
Yarm ..... H 4
Yarmouth ... H 11
Yatton ..... F 12
Yatton Keynell G 12
Yaxham ... L 9
Yaxley..... J 9
Yeadon (near Otley)... G 6 3,725
Yeabiton.... D 15
Yeldham ... K 11
Yeovil.... F 13
York..... 9
Yoxford.... M 10
Ysgytty.... D 10
Ysgytty Evan. F 8
Ystad.... E
Ystrad ... 5
Ystrad felite.D 11
Ystrad-gynlais D11
Ystradmyrie.D 10
Ystradyfodwg D12 [illegible]
Ystwyth.... D 1

Z

Zennor.....A 1

SCOTLAND.

ABER

SCOTLAND.

PLACE.	INDEX	POP.
Aberchalder..	E 7	
Aberchirder.D 14		1,222
Abercorn...	H10	
Aberdeen.E 12		142,655
Aberdour... G 10		748
Abernhur... D 12		
Abertefty... F 9		1,469
Aberflour....E 10		
Aberfoyle.... G 8		
Aberlemno..F 11		
Abernethy ..G 10		852
Abernethy ...E 9		
Abington.... I 9		
Aboyne..... E 11		
Achadhamillan H5		
Achahoish... H 5		
Achamore....H 5		
Achanalt Inp.E 10		
Achaneas Castle	D 7	
Achany HouseD 8		
Acharn.....F 8		
Achavanich Inn	C10	
Achduart.....D 6		
Achintoul Castle	F 11	
Achlian.....G 6		
Achnelvich...C 6		
Achmore.....G 8		
Achnasheen..D 6		
AchnashellachE 6		
Achrisgill.....G 7		
Achmore.....C 7		
Acylyne.....G 8		
Addlewells...H 9		1,696
Amor.....E 5		
Aird of Sleat.E 5		
Airdrie .....H 9		19,135
Airlie Castle.F 10		
Airth.... G 9		440
Airthrey.....G 9		
Aith.... C 12		
Aldles.....E 13		

PLACE.	INDEX	POP.
Alexandria...H 7		7,796
Alford.....E 11		535
Alloa ... G 9		22,643
Alnabreca ... C 9		
Almond Bank G 9		289
Alness..... D 8		1,014
Alt Chaolochan	E 10	
Alterwall...B 10		
Altnaharrow Inn	C 8	
Altrive..... I 10		
Alva ..... G 9		5,225
Alves..... D 10		
Alvie..... E 9		
Alyth..... F 10		2,322
Almat..... D 7		
Amperlaw ....H 9		
Amulree.....F 9		
Anchindown Castle .....E 10		
Andochy ..... E 7		
Andreck Castle	E 10	
Annan..... J 10		3,478
Annat..... D 5		
Annbank.....I 7		1,284
Anochie.....E 12		
Anstruther Easter ....G 11		1,142
Anstruther Wester....G 11		516
Anstruther and Kilrenny..G 11		4,268
Anwoth.....J 5		
Appin..... F 6		
Applecross...E 5		
Applegarth...I 10		
Arbigland.....J 9		
Arbirlot.....F 11		
Arboll..... D 9		
Arbroath....F 12		22,821
Arbuthnot...F 12		
Archiestown.E 10		359
Ardavera.....D 2		
Ardcharnich..D 6		
Ardchattan...G 6		
Ardchonnel..G 6		
Ardentunny...G 7		

PLACE.	INDEX	POP.
Ardersier.... 8		
Ardessie .... D 6		
Ardfern..... G 5		
Ardinadz .... G 4		
Ardgay ..... D 8		
Ardheslaig...D 5		
Ardkinglass..G 7		
Ardlussa.....G 5		
Ardlussa ....G 5		
Ardmadny....G 5		
Ardmenish...H 5		
Ardminchal E 2		
Ardmillan House	I 7	
Ardmore.....D 3		
Ardmore.....F 4		
Ardnamurchan D 5		
Ardnave..... H 4		
Ardnocross....I 5		
Ardoch.... G 9		
Ardpatrick...H 5		
Ardrishaig....E 5		
Ardrishaig ...G 6		1,258
Ardrossan....H 7		5,294
Ardtalnaig...F 8		
Ardtornish...E 5		
Ardverikie Loch	F 8	
Ardvorlich...G 8		
Armadoss.....F 3		
Armagour.....F 3		
Arisaig..... F 5		
Arkle .....C 7		
Arkleton.....I 11		
Armadale.....H 9		3,190
Armadale.....D 8		
Armadale Castle	E 5	
Arnage Castle	E 12	
Arngask.....G 10		
Arnish.....C 4		
Arnol.....C 3		320
Aros.....F 6		
Arrienaban...E 2		
Arrochar.....G 7		
Arscaig.....C 4		

PLACE.	INDEX	POP.
Aschiesteel..H 10		
Aschieson...E 10		
Ashkirk.....I 11		
Asilak ..... E 5		
Aslisk Castle.D 9		
Assynt Kirk..C 7		
Attadale.....E 6		
Auchacanon..H 5		
Auchalder Castle	F 7	
Auchencairn..J 9		
Auchengraynn H 9		
Auchenhairidge	D 10	
Auchenreath D 10		
Auchinblae..F 12		430
Auchinduon Castle.....G 5		
Auch uduich.D 8		
Auchingallan.H 6		
Auchinleck...I 8		1,489
Auchintoul Inn.E 9		
Auchmacoy..E 12		
Auchmithie..F 11		353
Auchmullen.E 11		2,448
Auchnacarry.F 6		
Auchnasaig..E 5		
Auchterarder.G 9		2,524
Auchterhouse F 10		
Auchterlese.E 12		
Auchtermuchty	G 10	1,442
Auldearn.....D 9		364
Auldgirth.....I 9		
Aulston.....F 5		
Aultbea.....D 5		
Aultnacullagach Inn.....C 7		
Aultnamain Inn	D 8	
Aultsaye.....E 7		
Aviemore.....E 9		
Avoch.....D 8		1,217
Ayr.....I 7		25,213
Ayre.....E 4		
Ayr Road, (near Larkhall)...H 9		
Ayton.....H 12		653

B

PLACE.	INDEX	POP.
Back.....C 4		596
Badbea.....C 9		
Badcall.....C 6		
Badcall.....C 6		
Badintarbach C 6		
Badenscutty..C 6		
Badrallach...D 6		
Baillieston, (near Coatbridge).H 8		4,026
Balallan.....C 8		521
Balcomie Castle	G 11	
Baldoon Castle.J 8		
Balephuil.....G 3		
Balerno, (near Currie)....H 10		619
Balfries..... E 9		
Balfron.....G 8		885
Balintore.....D 9		361
Ballvannich....E 2		
Ballachulish...F 6		1,045
Ballantrae.... I 7		524
Ballater.....E 10		983
Ballinahill...H 5		
Ballinduff.E 10		
Ballinlon ....F 9		
Ballinluig.....F 9		
Ballintore.....D 9		
Balloch..... G 7		
Balloch.....I 7		
Ballone Castle.D9		
Ballygown....F 4		
Balmacellan..I 8		
Balmaclune....I 8		
Balmerino..G 10		
Balmoral....E 10		
Balnakill.....B 7		
Balolachan...D 8		
Balquhidder..G 8		
Balure.....H 5		
Balvenie Castle	E 10	
Banchory....E 11		1,400
Banchory Devenich.....E 12		
Banff.....D 11		7,598

PLACE.	INDEX	POP.
Banff.....F 10		
Bankfoot.....F 9		
Bankhead, (near Aberdeen).E 12		695
Bannavie.....F 6		
Bannockburn G 9		2,000
Banscoile.....C 8		
Barabarroch..J 9		
Barbreck House	G 6	
Barcaldine Castle	G 6	
Barcaldine House	F 6	
Bardnafellister	C 10	
Barhill.....I 7		
Barmill, (near Beith).....H 7		440
Barnbarroch..J 8		
Barnhill.....D 10		
Barnhill.....H 10		
Barr.....I 7		
Barr.....H 5		
Barras.....F 12		
Barrhead.....H 8		8,215
Barrisdale ... E 6		
Barry.....F 11		
Barscobe Castle	I 8	
Barras.....C 3		554
Barve More D 12		
Bathgate.... H 9		5,331
Battista.... B 13		
Baynduke.....D 12		
Beag.....C 4		
Beannach.... E 9		
Bearsden, (near Maryhill)...H 8		1,561
Beath.....G 10		
Beattock.....I 10		
Beauly.....E 8		879
Beith.....H 7		4,495
Belches.....H 11		
Beldorney Castle	E 11	
Belnevie.....E 12		
Bellanock.....G 5		
Bellhaven...H 11		

PLACE.	INDEX	POP.
Bellochantuy.H 5		
Bellshill.... H 8		3,330
Benhar, (near Crofthead).H 9		707
Beinholm.... F 12		
Berbeth..... I 8		
Berriedale ... C 9		
Berwick.... F 12		1,995
Bettyhill..... B 8		
Bhataln House.E 3		
Biel..... H 11		
Biggar ..... H 9		1,356
Birkhouse ... B 9		
Big Land..... D 5		
Bilbster..... C 10		
Birkhamb ... E 10		
Birnam..... F 9		
Birnie..... D 10		
Birsay..... A 10		
Birse Castle.. F 11		
Bishopbriggs H 8		934
Bishopton.... H 7		223
Blackburn, (near Mid Calder)H10		814
Blackford.... G 9		666
Blackwater Lodge	E 10	
Blackwaterfoot H 6		
Blackwood... H 9		574
Blairadam.... G 10		
Blair Atholl.. F 9		326
Blairgowrie. F 10		3,714
Blairingone.... G 9		
Blairmore, (near Brodick)....H 6		248
Blairs College E 12		
Blanefield.... G 8		585
Blantyre .... H 8		2,255
Blockwell.... I 10		
Boarhills .... G 11		
Boddam .... F 13		1,110
Bodden..... F 12		
Bodsbeck.... I 10		
Boharm ..... D 10		
Boisdale..... E 2		
Boleskine.... F 8		
Bonar Bridge.D 8		356
Bonawe..... G 6		
Boness..... G 9		4,579

CAID

PLACE.	INDEX	POP.
Bonhill.....H 7		3,843
Bonjedward.H 11		
Bonnybridge.H 9		2,029
Bonnyrig, (near Dalkeith).H 10		2,551
Boquhan.....G 8		
Borgh .....C 4		
Borgie .....C 8		
Borgue.....J 8		
Borlum.....C 10		
Borrowdale...F 5		
Borrowstounness, (near Grangemouth).....G 9		5,866
Borve.....F 1		
Boskadh.....C 3		
Bothwell.....H 8		2,400
Bottriphine..E 10		
Bowden.....H 11		
Bower.....B 10		
Bowermadden.... B 10		
Bowhill.....H 11		
Bowland.....H 11		
Bowling .....H 8		803
Bowness .....H 4		848
Boyne Castle D 11		
Braeadale.....E 4		
Braco.....G 9		
Braco Castle..G 9		
Bragar .....C 3		652
Braigwick.....H 9		439
Brandienburgh D10		2,086
Branxholm..I 11		
Brawl.....B 8		
Braxmouth..H 12		
Breaseleit.....C 3		374
Brechin.....F 11		8,935
Breidins.....C 2		
Brewig.....F 2		
Bridekirk...I 10		318
Bridgend.....H 4		
Bridge of Allan.. G 9		3,207
Bridge of Dee..I 3		
Bridge of Dee..9		
Bridge of Dun F 11		
Bridge of DyeF 11		
Bridge of EarnG 10		325

PLACE.	INDEX	POP.
Bridge of Lochay	G 8	
Bridge of Roy Inn	F 7	
Bridge of Strury Inn.....E 7		
Bridge of Tilt.F 9		
Bridge of TurkG8		
Bridge of Weir.H		
Broadford.... E 7		
Broadick.... H 8		
Brodie.... D 9		
Brof Cally .... F 10		
Brora ..... E 9		
Brobster .... B 9		
Brough.... B 10		
Broughton ..H 19		
Broughty Ferry G 11		
Brow..... D 12		
Buccleuch.... I 10		
Buccleuch Kirk I 10		
Buchanan.... G 8		
Buchlyie.... G 8		
Buckhaven..G 10		
Buckie .... D 1		
Bulcholie Castle B 10		
Bun a Ghlinne.C4		
Buncle..... H 12		
Bunessan.... G 4		
Burgh..... G 4		
Burghead.... D 10		
Burnend.... E 12

Cairnies ....E 12
Cairnbanno House.....E 2
Cairnbulg...D 13
Cairney.....E 11
Cairn Ryan...J 6
Cairnwhin ....I 7
Calabost.....C 4
Calconish.....D 5
Caldercruix..H 9
Calgary Castle F 4
Callander.....G 8
Callanish.....C 3
[illegible]
Camasunary..E 4
Cambuslang..H 8
Cameron Bridge, (near Thornton Junction)..G 10
Camp.....E 12
Campbeltown D 8
[illegible]
Camperdown.G 10
Candacraig House E 10
Canisbay ....H 15
[illegible]
Capeshope ....G 2
Caputh.....E 10
[illegible]
[illegible]
[illegible]
Carbrook.....H 10
Cardross ....H 7
Careston.....E 11
Carfin, (near Holytown)..H 9
Cargill.....F 10
[illegible]
[illegible]
[illegible]
Carloway.....C 3
[illegible]
Carmyle.....F 11
Carnbee ....G 11
Carnbo.....E 2
[illegible]
Carnwath.....H 9
Carradale Castle..H 6
Carraig Fada..H 4
Carrbridge....E 9
Carron, (near Grangemouth) G 9
Carronbridge..I 9
[illegible]
Carsphairn ....H 8
Carstairs.....H 9
Castle Bruce..H 7
Castle Braal..H 9
Castle Craig..D 9
Castle Douglas J 9
Castle Feather I 8
Castle Grant..E 9
Castle Kitchie E 8
Castlemaddy..I 8
Castlemilk...H 7
Castle Rachel F 6
Castle Stalker F 6
[illegible]
Castle Stewart D 8
Castle Tirafuar F 6
Castle Terrin..F 5
Castleton.....B 10
Castleton of Braemar.....F 10
Castletown..B 10
Castle Urquhart E 5
Castle Vorrich C 8
Castlewigg.....J 8
Castramont.....J 8
Catacol.....H 6
Cathedral.....[illegible]
Catherine Castle G 6
Catrine.....H 8
Catterline.....E 12
Caulk Castle..E 11
Cave of Gold..D 4
Cavers.....I 11
Cawdoch.....I 10
Ceres.....G 11
Channelkirk..H 11
Chanoury Point D 8
Chaolis.....C 3
Chapelhall, (near Airdrie)....H 9
Chapelhope..I 10
Chapel Rossan J 7
Chapelton....H 8
Charlestown, (near Dufftown) E 10
Cheesters.....I 11
Chesthill.....F 3
Chirnside....H 12
Christ Kirk..E 11
Clackaig.....H 6
Clackan.....H 6
Clackan.....H 5
Clackmannan G 9
Clacknabarry.E 8
Cladich.....G 6
Claigan.....E 3
Clanyard Castle G 7
Clashdhu.....H 6
Clashmore....C 6
Clashnessie...C 6
Clesh.....G 10
Clette.....H 6
Clibreck.....C 8
Clintlaw.....F 10
Closeburn.....H 9
Clova.....F 10
Clovenfords..H 11
Clunie Bridge Inn E 6
Clyebank, (near Renfrew)...H 8
Clyne.....C 9
Clyth.....C 10
Coatown....G 10
Coatbridge...H 9
Cobinshaw...H 9
Cockburnspath H 12
Cockenzie, (including Port Seator, near Prestopans) H 11
Colgnafearn Lodge E 8
Coldingham..H 12
Coldstone....E 11
Coldstream..H 12
Cole Castle....C 8
Colerainе.....I 13
Colinsburgh, (near Elie).....G 11
Colinton, (near Currie)....H 10
Coll.....C 4
Collace.....G 10
Collesie.....G 10
Collin, (near Dumfries).....H 9
Collston.....F 11
Collston .....L 1
Colmonell.....I 7
Colonsay House E
Coltfield.....D 10
Colvend.....F 9
Comrie.....G 9
Conan.....D 11
Connel Ferry..G 6
Connel Park, (near New Cummock)..I 8
Contin.....D 7
Cooil.....G 5
Corgarff Castle E 10
Corla.....F 10
Corndavo Lodge.. E 10
Cornhill.....D 11
Cornhill.....H 12
Corra.....H 6
Corrau.....E 5
Corranrhedle..D 7
Correfrois....C 8
Corrie.....I 10
Corrieyrough..E 9
Corrymuilzie F
Corse Castle..E 4
Corsewall Castle..I 6
Corstorphine H 10
Cortachy.....F 10
Coshieville....D 9
Cour House...H 6
Coupar Angus F 10
[illegible]
[illegible]
Covington.....H 9
Cowdenbeath G 10
Cowie.....F 12
[illegible]
[illegible]
[illegible]
[illegible]
[illegible]
Craigellachie.E 10
Craighall.....F 10
Craighaugh...I 10
[illegible]
Craigiebum ....I 10
Craig Inn.....D 6
Craig Lodge ....I 8
Craignish Castle G 5
Craigo.....I 12
Craigo.....G 10
Craigton.....F 11
Crail.....G 11
Crailing.....H 11
Crainshaws..H 12
Crask of Aigas Inn .....I 7
Cratloes Castle E 12
Crathie.....D 10
Crawford .....I 9
Crawfordjohn I 9
Creetown ....J 8
[illegible]
[illegible]
[illegible]
Creich Inn .....G 9
Crimond.....D 13
Croanmore....C 3
Crofthead .....H 9
Cromarty .....D 8
Croondale ....I 8
Cromor.....C 4
Cronberry.....H 9
Muirkirk)..H 8
Crook of Devon .....G 9
Crossapol .....D 3
Crosshouse .....I 4
Crossgates ....G 10
Crosshill.....I 7
Crosshouse....H 7
Crossmichael..I 9
Crossmountjhouse F 8
Cruden.....E 13
Cruden.....E 13
Cruce.....I 10
Cuan.....E 1
Cuinch .....F 6
Cuddaff.....E 2
Culkein.....C 6
Cullen.....D 11
Culloch.....B 13
Culloden Station D 8
Culmalie.....D 8
Culrain.....D 8
Culross.....G 9
Culross.....E 7
Culsalmond. E 11
Culter.....H 9
Cults.....F 12
Culzean Castle F 7
Cumbernauld.H 9
Cuminestown D 12
Cummertrees J 9
Cummingstown D 10
Cummock.....I 8
Cupar.....G 10
Curie .....H 10
Cushendall....I 4
Cushleville Inn F 9

D

Dabag.....D 5
Dalby .....I 7
Dalcie.....G 11
Dalarossie Kirk E 8
Dalavich.....G 6
Dalbeattie....J 9
Dalbog .....E 11
Dalburgh.....E 2
Dalchork.....C 8
Dalcross Station D 8
Dalduff Castle I 7
Dale .....C 10
Dalgarven.....H 7
Dalkeith.....H 10
Dallas .....D 10
Dallengkos .....I 8
Dall House.....F 8
Dallmore .....E 9
Dalmally .....G 7
Dalmellington I 8
Dalmigavie....E 8
Dalnacardoch Inn F 8
Dalnaspidal...F 8
Dalquharran..I 7
Dalriech.....G 9
Dalrulzion ....F 10
Dalry .....H 7
Dalry, (near New Galloway)...I 8
Dalrymple.....I 7
Dalsetter....E 13
Dalwhinnie Inn F 8
Dalyeg.....E 8
Darnoch.....G 5
Darvel.....H 8
Dava Inn.....E 9
Davington.....I 10
Davlot.....E 8
Daviot .....E 12
Deanish Lodge D 7
Deanston.....C 3
Dee Bank...E 11
Dees.....E 11
Delay .....E 10
Delbeag Inn....C 3
Denholm.....I 11
Denny.....G 8
Denoon.....G 8
Deskford .....D 11
Deuraish .....E 4
Dhail .....I 4
Dibidal .....C 4
Dickhalle .....D 7
Dingwall D 8
Dalbadyre ....I 11
Dinnet .....E 11
Diowoodie ....I 10
Dippin .....I 6
Dirlet Castle..C 9
Dirleton .....G 11
Dollar .....H 8
Dolphin Castle..I 6
Dores.....E 8
Dornie Inn...E 6
Dornoch...D 8
Dornoch.....H 10
Douglas .....H 9
Douglaston....I 7
Doune.....G 8
Doune Lodge..G 8
Dounraay Castle B 9
Dowally.....F 9
Downan.....I 6
Downies.....E 12
Dreghorn.....H 7
Drimfin Castle F 4
Drimnin.....F 5
Drum.....E 12
Drumblade..E 11
Drumblair ....E 11
Drumgask Inn F 8
Drumlamrig Castle.....I 9
Drumlithie...F 12
Drummelzier H 10
Drumnin Castle E 10
Drummore....J 7
Drummore Castle J 8
Drumwhirn...I 9
Dryburgh Abbey H 11
Dryinoge.....H 10
Dryman.....G 8
Drynoch.....E 4
Duarts Castle..G 5
Dubton Junction F 11
Dufftown....E 10
Dungarie.....H 6
Dulrinish.....E 5
Dull.....F 9
Dukie Bridge..E 9
Dumbarton H 7
Dumbrake Castle E 12
Dumfries..H 9
Dumphail Castle D 9
Dunbar.....H 11
Dunbeath....C 10
Dunbeath Castle C 10
Dunblane.....G 9
Dunbog.....G 10
Duncall .....G 4
Dun Carloway..C 3
Dundargue Castle D 12
Dundee..G 11
Dundeugh Castle I 8
Dundonnell house D 6
Dun Dornadilla C 7
Dunduff Castle I 7
Dundurcas Castle D 10
Duneaton....H 9
Dumfermline G 10
Dunglass.....H 12
Dunino.....G 12
Dunkeld.....F 9
Dunlop.....H 7
Dunmore.....G 9
Dunmore House.. H 5
Dunnet.....B 10
Dunning.....G 9
Dunnottar...F 12
Dunoon.....H 7
Dunrobin Castle.. D 9
Duns.....H 12
Dunscore.....I 9
Dunsculk Castle E 5
Dunsyre....H 10
Duntulm Castle.. D 4
Dunure Castle..I 7
Dunvegan Castle.. E 3
Durhamtown, (near Bathgate) H 9
Durisdee.....I 9
Duruess .....B 7
Duror Inn....F 5
Durris.....E 12
Duthill.....E 9
Dyce.....E 12
Dyke.....D 9
Dysart.....G 10

E

Eabost House.E 4
Eaglesfield...I 10
Eaglesham...H 8
Earlsferry....G 11
Earlston.....H 11
Easdale.....E 7
Easie.....F 10
East Auchrutter G 11
East Glent.....I 8
East Haven..F 11
East Kilbride, (near Barrhead) H 8
East Langwell C 8
East Linton..H 11
East Tarbert..H 6
East Wemyss, (near Dysart) G 10
Ecclefechan..I 10
Eccley.....H 12
Echt.....E 12
Edderton.....D 8
Eddrachillis..H 10
Edrachillips..C 6
Eden Castle..D 12
Edertine.....G 6
Edinbanchary E 11
EDINBURGH H 10
Edinkillie.....D 9
Ednam.....H 12
Edrannuckie..G 8
Edzell .....F 11
Ellan Algas...E 7
Elreboll.....C 7
Elchies .....E 10
Eldersfie, (near Paisley)....H 8
Eldrig.....J 7
Elgin.....D 10
Elie .....G 11
Elbock .....I 9
Ellon.....E 12
Ellory.....H 5
Elphin.....C 6
Elvanfoot.....I 9
Embo .....D 8
Embury.....E 2
Eorrapidh....B 4
Errol.....G 10
Eskdalemuir. I 10
Eswick.....C 12
Ethie.....H 8
Ethie Haven. F 12
Ettrick Bridge H 11
Ettridge Bridge E 8
Evanston.....D 8
Ewes.....I 11
Eyemouth...H 12
Eynort.....E 4

F

Fair Isle.....A 13
Fairlie.....H 7
Falla.....H 11
Falkirk.....G 9
Falkland....G 10
Faulgmore....C 6
Faolin.....H 5
Faolin Ferry..H 4
Farnell.....F 11
Farr.....B 8
Fasagrianah..D 6
Fascally House F 9
Fasnaeloich..F 6
Fassfern Castle F 4
Fearn.....D 9
Fearn.....F 11
Fearn Beg....D 5
Fenwick.....H 8
Fergus.....F 10
Ferniegair...H 8
Ferrybank..F 11
Ferryden....F 12
Fetterangus, (near Mintlaw)..D 13
Fetterairn..F 11
Fetteresso..F 12
Fiddes.....F 12
Findhorn....D 9
Findlater Castle D 11
Findochty...D 11
Findon.....E 12
Finlarig Castle G 8
Finnart House I 6
Fintray.....E 12
Flutry.....G 8
Fishnish.....F 5
Fivepenny Borve, (near Galson) C 1
Flochalg.....I 5
Flodden.....H 12
Florres.....D 9
Foclabegs...D 10
Fodderly.....D 8
Fogo.....H 12
Fonab.....F 9
Forbes Lodge E 10
Fordyce.....D 11
Forent Lodge F 9
Foreran.....E 12
Forfar.....F 11
Forgandenny G 10
Forglen.....D 11
Forgue.....E 11
Forres.....D 9
Forse.....C 10
Forshard.....C 9
Forse House..B 9
Fort Augustus E 7
FortevIot.....G 9
Fort George..D 8
Fortincoile..D 7
Fortingale....F 8
Fortrose.....D 8
Fort Williams. F 6
Forvie Chapel E 13
Fothack.....C 8
Foulden.....H 12
Foulis Castle..D 8
Fountainhall H 11
Fowlis Wester G 9
Foyers Falls..E 8
Fraserburgh..D 12
Freeburn Inn E 9
Freswick....B 10
Friockheim..F 11
Frobost.....E 2
Fruchie.....G 10
Fuenary.....F 5
Fullarton.....H 7
Furnace.....G 6
Fyvie.....E 12
Fyvie Castle..E 12

G

Gabhsunn....C 4
Galtrich.....D 5
Galashiels...H 11
Galdenoch Castle J 6
Galson.....C 4
Galston.....H 8
Gamrie.....D 12
Gardenstown D 11
Gardenstown D 12
Garelochhead. G 7
Gargunnock..G 8
Garlics Castle..J 8
Garlieston ....J 8
Garmond....D 12
Garmouth...D 10
Garnkirk.....H 8
Garrabost.....C 4
Gartcosh, (near Garnkirk)..H 8
Garth.....C 12
Gartle .....G 9
Gartly.....E 11
Gartmore.....G 8
Garvald.....H 11
Garvan.....F 6
Garve Inn....D 7
Gask .....G 9
Gatehouse of Fleet.....J 8
Gateside.....G 10
Gelian.....E 11
Georgemas Junction.....C 10
Gheamsdal..E 2
Gifford.....H 11
Gilmerton...H 10
Girthon.....J 8
Girvan.....I 7
Gisladh.....C 3
Glamis.....F 10
Glasgow..H 8
Glass Carnoch Inn D 7
Glassell.....E 11
Glasserton....J 8
Glastar.....E 7
Glastarlaw...F 11
Glen.....H 7
Glen Artney Lodge.....G 8
Glenbarr.....E 8
Glenbreck....I 10
Glenbuck....H 9
Glenbucket Castle.....E 10
Glencaple.....I 7
Glencarse....H 5
Glencregan..H 5
Glendevon....G 9
Glengedale..H 4
Glenelg.....E 5
Glenfeochan..G 6
Glen Fernate. F 9
Glenfiddich Lodge E 10
Glenfintaig...F 7
Glengarnoch, (near Beith)H 7
Glengyle .....G 7
Glenholme....H 10
Glenisla.....F 10
Glenlee.....I 8
Glenluce.....J 7
Glenkiirie...F 6
Glenmark...F 11
Glenmeanie..D 7
Glenmore....F 5
Glen Movern. F 5
Glen Ornuiston H 10
Glenquoich House.....E 6
Glentromie Lodge.....E 8
Glentruim House E 8
Golspie.....D 9
Gordon Place, (near Old Aberdeen).....E 12
Gordonstown E 12
Gorebridge..H 10
Gortanruaidh. H 5
Gourdon.....F 12
Gourock.....H 7
Grange.....H 8
Grabhir.....C 4
Grahams Castle G 8
Grantully.....F 9
Grange Junction. D 11
Grangemouth G 9
Granton.....H 10
Grantown.....E 9
Grants House H 12
Grathie.....E 8
Grayknowe..E 10
Greenburn..E 11
Greenlaw....H 12
Greenlaw.....G 8
Greenock ....H 7
Gress.....C 4
Gretna Green J 10
Grisapoll.....F 3
Grouse Inn....F 4
Gruamabeag..C 8
Grudie Bridge D 6
Gruinard House D 6
Gruinart.....H 4
Gruver, (near Grabhir)....C 4
Guard Bridge G 11
Guirdil.....E 4
Guisachan House E 7
Gulovie.....F 8
Guthrie.....F 11

H

Haabill Castle D 12
Haddington H 11
Haddo House E 12
Halbeath....G 10
Halkirk .....C 9
Halton Castle D 12
Hamilton....H 8
Hanna.....B 8
Harbourness....E 4
Harburn.....H 9
Haroldswick. B 13
Harris.....F 4
Harthill, (near Armadale)..H 9
Hassendean..I 11
Hawick .....I 11
Hayfield.....G 6
Hayston.....H 10
Haywood.....H 9
Heilem Inn...C 7
Helensburgh .G 7
Helmsdale...C 9
Herlot.....H 11
Highlae.....I 10
Hillside, (near Brechin)...F 11
Hilltown.....D 9
Hobkirk .....I 11
Holm.....C 4
Holm.....B 11
Holytown ...H 8
Holywood.....I 9
Hopeman....D 10
Horndean....H 12
Horsburgh Castle H 10
Houndslow..H 11
Houndwook Inn H 12
Houston.....H 7
Houstry.....C 10
How more.....E 2
Hewwood.....H 7
Hcy.....B 10
Hoy.....B 9
Humble.....H 11
Hume.....H 12
Huna Inn....B 10
Huntley.....E 11
Hurlford, (near Galston)...H 8
Husapost.....E 3
Hynd Castle..F 11
Hynish.....G 3

I

Inchaffray Abbey G 9
Inchture.....G 10
Inellan.....H 7
Inn.....H 6
Inn.....G 5
Inn.....E 8
Inn.....F 6
Inn.....F 6
Inn.....F 8
Inn.....F 8
Inn.....C 7
Innerkip.....H 7
Innerleithen.H 10
Innermessan..J 7
Innerwick....F 8
Insch.....E 11
Insh.....E 9
Inver.....F 9
Inver.....D 9
Inverallan....E 9
Inveralloch.B 13
Inveran Inn..D 8
Inveraray.G 6
Inverarity...F 11
Inverarnan Hotel E 6
Inveraven...E 10
Inverbervie, (see Bervie)....F 12
Invercannich. E 7
Invercassley..D 7
Invercauld...E 10
Inverchaolain. H 6
Invercharan. F 7
Invercoe House E 6
Invereve.....D 5
Inverfarigaig. E 8
Invergarry....E 7
Invergordon..D 8
Invergowrie. G 10
Invergusseran. E 5
Inverkeilor..F 11
Inverkeithing. G 10
Inverkeithnie D 11
Inverkirkaig. C 6
Inverlael.....D 6
Inverliver....G 6
Inverlochy Castle F 5
Invernark Castle F 11
Invernoriston E 7
Invernavar...B 8
Invernell.....H 6
Inverness..E 8
Inveroran Inn F 7
Inverpeffery. G 9
Inverscaddle. F 6
Inversheilg....L 8
Inversnaid Inn G 7
Inverugie....D 18
Inverurie....E 12
Irvine.....H 7
Isauld.....B 9
Islebhig.....C 2
Isle of Whithorn J 8

J

Jamestown...G 7
Jardine Hall. I 10
Jeantown....E 5
Jedburgh. I 11
John o' Groats House.....B 10
Johnshaven. F 12
Johnstone....H 7
Jura House...H 4

K

Kahnig.....H 8
Kalnakill.....H 5
Kames.....H 6
Kames Hill...H 8
Kearn.....E 11
Keig.....E 11
Keir.....G 9
Kelr.....I 9
Kelss.....B 10
Keith.....D 11
Keith.....H 11
Keith Hall...E 12
Kelso.....H 12
Kelton.....I 9
Kelty.....G 10
Kennay.....E 12
Kendal Castle E 12
Kenmore.....F 9
Kennethmont E 11
Keoldale.....B 7
Kermsary....D 5
Kerrisdale....D 5
Kerrycroy....H 6
Kerwick.....B 7
Kessock.....D 8
Kethank.....E 12
Kettle.....G 10
Kidlaw.....H 11
Kilaualiean..H 4
Kilaulay.....E 2
Kilbarchan...H 7
Kilberry.....H 5
Kilbirnie.....H 7
Kilbo.....F 10
Kilbride.....G 6
Kilcalmkill...C 9
Kilcharin Castle G 6
Kilchattan....G 4
Kilchoman....H 4
Kilchrenan...F 6
Kilconquhar. G 11
Kildalton.....H 4
Kildonan.....D 6
Kildonan.....C 9
Kildonan.....E 2
Kildonan.....J 6
Kildonan Kirk F 4
Kildrummy .E 11
Kilduan.....H 6
Kilfinan.....F 4
Kilfinnan.....E 2
Kilfinnan.....F 4
Kilflo.....G 8
Killoch Castle F 6
Killyhwan....I 9
Kilmacolm...H 7
Kilmalilie.....F 6
Kilmaluag....F 7
Kilmany.....G 11
Kilmarnock..H 8
Kilmartin....G 6
Kilmaurs.....H 7
Kilmelfort....G 6
Kilmeny.....H 4
Kilmichael...H 6
Kilmodan.....G 6
Kilmore.....E 7
Kilmore.....G 6
Kilmore Kirk F 4
Kilmorich....G 7
Kilmory.....I 6
Kilmory.....H 5
Kilmote.....C 9
Kilmovack Falls E 7
Kilmuir.....E 3
Kilmuir.....D 4
Kilmuir.....D 1
Kilmun.....D 7
Kilmunny ...E 13
Kilnhulan....F 4
Kilninver....G 5
Kilpatrick....G 4
Kilrenny.....G 11
Kilsyth.....H 8
Kilvicken....G 4
Kilwinning...H 7
Kinaldie.....E 12
Kinauchrach. G 5
Kincardine...D 8
Kincardine...E 9
Kincardine ...G 9
Kincardine O'neil E 11
Kinchillish ...D 6
Kincraig.....E 9
Kineff.....F 12
Kinfauns ....G 10
Kingarth.....H 6
Kinghuck.....G 9
Kingcraven..F 10
King Edwards D 12
Kinghorn....G 10
Kinglassie...G 10
Kingoldrum. F 10
Kingsbarns..G 11
Kingsburgh House D 4
Kingscavil, (near Linlithgow).H 9
Kingshouse Inn F 7
Kingston....G 11
Kingston Port D 10
Kingussie....E 8
Kinloch.....D 8
Kinloch Allort F 3
Kinlochervie C 6
Kinlochewe Inn D 6
Kinloch House E 5
Kinloch Luichart D 7
Kinloch Moidart F 5
Kinlochmore. F 7
Kinloch Rannoch F 8
Kinloss.....D 9
Kinnell.....F 11
Kinnoul.....G 10
Kinross...G 10
Kintail.....E 6
Kintessock...D 9
Kintore.....E 12
Kintradwell...C 9
Kintraw.....G 6
Kintyre.....I 5
Kippen.....G 8
Kirk.....D 2
Kirk Andrews I 11
Kirkandrews..J 8
Kirkbean.....J 9
Kirkbride.....I 9
Kirkcaldy ...G 10
Kirkcolm.....J 5
Kirkconnel...I 9
Kirkcowan....J 7
Kirkcudbright.....J 8
Kirkden.....F 11
Kirkfieldbank, (near Lanark)..H 9
Kirkgunzeon..J 9
Kirkhill.....E 8
Kirkinner....J 8
Kirkintolloch H 8
Kirkliston, (near Burntun)..H 10
Kirkmadrine .J 7
Kirkmahoe...D 9
Kirkmaiden...J 7
Kirkmichael.E 10
Kirkmichael..F 9
Kirkmichael..I 9
Kirkmuirhill..H 9
Kirknewton, (near Mid Calder).....H 10
Kirtomy.....B 8
Kirkoswald...I 7
Kirkpatrick Durham, (near Kilywhan)..I 9
Kirkpatrick Juxta.....I 10
Kirkton of Largo, (near Largo)G 11
Kirkurd.....H 10
Kirkwall. B 11
Kirk Yetholm H 12
Kirriemuir..F 10
Kirtle Bridge. I 10
Kittybrewster E 12
Knockan.....C 6
Knockando..E 10
Knockburn ...H 8
Knock Castle. H 7
Knock Lochdonhead.....G 5
Kyle Akin....F 5
Kyle Inn.....E 5
Kyle Rea Ferry E 5
Kyle Rhea....E 5
Kylestrome Ferry C 6

L

Lachan Castle. E 2
Lachlan Castle G 6
Ladybank....G 10
Ladybridge. D 11
Lagg.....H 5
Laggan.....G 4
Laggan.....E 7
Laggan.....E 8
Lagganroag..H 6
Laight.....I 8
Lairg.....C 8
Lamberton..H 12
Lamington....H 9
Lamlash.....H 6
Lanark.....H 9
Langholm....I 11
Larbert.....G 9
Largo.....G 11
Largs.....H 7
Larkhall.....H 9
Lasswade....H 10
Latheron.....C 10
Latheronwheel C 10
Lauder.....H 11
Laureuckirk F 12
Lauriston, (near Falkirk)....G 9
Law, (near Carlake).....H 9
Lawers.....F 8
Lawrieston....J 8
Laxadale.....C 4
Laxay.....C 3
Laxford Bridge C 6
Leadburn....H 10
Leadhills.....I 9
Leall.....D 4
Learable.....C 9
Ledgown.....D 6
Ledmore.....C 7
Legerwood..H 11
Leith.....H 10
Leitholm....H 12
Lendafoot.....I 7
Lennoxtown..H 8
Lenzie Junction, (near Kirkintilloch).....H 8
Leochel.....E 11
Lerwick..C 12
Leslie.....G 10
Leuchlagow..H 9
Lessudden, (near Dryburgh Abbey).....H 11
Letham.....F 11
Letheady.....F 10
Lethenty.....E 12
Lettercreewe..D 6
Letterfinlay...F 7
Letters.....D 6
Leuchars.....G 11
Leven.....G 10
Leversa House E 2
Ley.....E 12
Leysmill.....F 11
Lhanbryde..D 10
Liberton.....H 9
Liberton.....H 10
Liddelbank...I 11
Liddel Moat..I 11
Lidnathie....F 10
Lienassie.....E 6
Lillieleaf, (near Selkirk)...H 11
Limekilns....G 10
Lime Works..H 9
Linchiden.....I 9
Lindores.....G 10
Linhope.....H 11
Linlithgow H 9
Linshader.....C 3
Linton.....H 10
Linton.....H 12
Lintrathen...F 10
Linwood, (near Paisley)....H 8
Lix.....G 8
Loan.....D 6
Loanhead....G 9
Loanhead....H 10
Loans.....H 7
Loch Aline...F 5
Lochalsh.....E 5
Lochanhead...I 9
Lochans.....J 6
Lochans.....J 6
Lochcarron...E 6
Lochearnhead. G 8
Lochgelly....G 10
Lochgilphead. G 6
Lochgoilhead. G 7
Loch Inver....C 6
Loch Knockle E 7
Lochluichart..E 7
Lochmaben..I 10
Loch Ronza..H 6
Lochrutten...I 9
Lochs.....F 8
Lochwinnoch. H 7
Lockerbie....I 10
Lock Bood Tr. I 10
Logie.....E 11
Logie Buchan E 12
Logie Easter..D 8
Logierait.....F 9
Longforgan..G 10
Longformacus H 12
Longmiddry. H 11
Longriggend..H 9
Longside.....D 13
Long Yester. H 11
Lumsden.....D 13
Losset.....I 5
Lossiemouth. D 10
Loth.....C 9
Lothbeg.....C 9
London Castle H 8
Lower Bayble, (near Balbail).....C 4
Lubachaggon B 7
Lubachoilre...D 7
Luchair.....C 8
Lugar, (near Cumnock).....I 8
Lulb.....E 3
Lulb Inn.....G 8
Luirbost.....C 4
Lumphanan..E 11
Lumphinans, (near Crossgates)....G 10
Lumsden....E 11
Lunan.....F 11
Luncarty....G 10
Lundie.....F 10
Lunga.....E 9
Luss.....G 7
Lybster.....C 10
Lyne.....H 10
Lynedoch.....G 9
Lyurloch.....E 8

M

McKinnons Cave G 4
Macduff.....D 12
Macharloch...I 5
Macmerry...H 11
Madderty.....G 9
Maligiet.....D 2
Mallaig.....E 5
Mangursta....C 2
Maraig.....C 4
Maresk House D 12
Markinch....G 10
Marlagan.....E 7
Mar Lodge...F 10
Marnoch.....D 11
Marnburgh, (near Dingwall)..D 8
Maryculter..E 12
Maryhill.....H 8
Marykirk.....F 11
Marykirk.....A 11
Maryport.....J 7
Maryton.....F 11
Mauchline....H 8
Maud Junction, (near Old Deer) D 12
Maxwelltown. I 9
Maybole.....I 7
Mcoir.....C 7
Mealabost.....C 4
Mealastay.....C 2
Mearns.....H 8
Meigle.....F 10
Meikleour...F 10
Meifort House G 6
Mellerstain. H 11
Melness.....B 8
Melrose.....H 11
Melvich.....B 9
Mergie.....F 12
Methil.....G 10
Methlick....E 12
Methven.....G 9
Meysig.....D 5
Mey.....B 10
Miavog.....C 3
Mid Calder..H 10
Midmar.....E 11
Midtown.....D 5
Migvie.....E 11
Millport.....H 7
Milltown....H 5
Milnathort..G 10
Milngavie....H 8
Milnathort..G 10
Milreoch.....I 7
Milton.....H 8
Milton.....E 5
Milton.....F 10
Milton.....F 12
Miltonish.....I 7
Minard Castle G 6
Mingary Castle F 4
Miniigaff.....J 8
Minlaw.....D 13
Mochrum.....J 7
Moffat.....I 10
Monbaddo...F 12
Monaive.....I 9
Monifieth....G 11
Monikie.....F 11
Monimail....G 10
Monivaird....G 9
Monkton.....H 7
Montrose.....F 12
Monymusk..E 11
Monzie Castle G 9
Moonzie.....G 10
Moorfoot....H 10
Morebattle..H 12
Morefield.....D 6
Morningside..H 9
Morvich.....D 8
Mossend, (near Holytown)..H 8
Mossgiel.....H 8
Mosspaul Inn. I 11
Mosstodloch. D 10
Motherwell...H 8
Moulin.....F 9
Moullinearinne F 9
Mountbiegor H 10
Mounthaitry. D 11
Mount Stewart H 6
Mount Vernon, (near Bellshill) K 7
Moy.....E 8
Moy.....F 7
Moy.....D 7
Moy Castle...G 5
Muchalls.....E 12
Mugeary.....E 4
Muirhead....G 10
Muirkirk.....H 8
Mulben.....D 10
Munlochy.....D 8
Munquich...E 12
Murkelrin....G 6
Musselburgh H 10
Muthill.....G 9

N

Nairn.....D 9
Navidale.....C 9
Navity.....D 8
Nedd .....C 6
Nellston.....H 8
Netherburn, (near Larkhall)...H 9
Nethy Bridge. E 9
New Aberdour, (near Aberdour) D 12
Newburgh...E 12
Newburgh...G 10
New Byth...D 12
New Castle...E 8
New Castleton I 11
New Coldstream H 12
New Cumnock I 8
New Dailly, (see Dailly).....I 7
New Deer...D 12
New Duffus..D 10
New Elgin, (near Elgin)....D 10
New Galloway. I 8
New Kelso....E 6
New Lanark..H 9
Newmanda...H 10
New Leeds...D 13
New Luce.....J 7
New Machar. E 12
Newmains, (near Wishaw)....H 9
Newmilk....D 11
Newmilns....H 8
New Pitsligo. D 12
Newport.....C 10
Newport.....G 11
New Scone..G 19
Newton.....F 10
Newton.....G 6
Newton.....I 7
Newton .....H 11
Newton.....G 9
Newtonhill..E 12
Newtonmore. E 8
Newton Stewart J 8
Newtown, (near Roness)....G 9
Newtyle.....F 10
Nigg.....D 8
Niabost.....H 13
Nitshill, (near Barrhead)..H 8
Norham.....H 12
North Berwick G 11
North Erradale D 5
North Queensferry.....G 10
North Shawbost, (near Bragar) C 3
Noth.....E 11
Nowat .....D 5
Nuntown.....E 2
Nybster.....B 10

O

Oakley.....G 9
Oathlaw.....F 11
Oban.....D 5
Oban.....G 6
Obb of Harris. D 2
Ochiltree.....I 8
Ochtertyre...G 8
Ockle.....F 4
Octofad.....H 4
Old Aberdeen E 12

Oldany.....C 6
Old Cumnock, (see Cumnock) I 8

SCOTLAND.

Old Dally.....I 7
Old Deer....D 12 311
Old Jeddart..I 11
Old Kirkpatrick, (near Dumbarton).....H 7 1,318
Old Meldrum E 12 1,321
Old Rayne..E 11
Old Shores...C 6
Oliver.....H 10
Olnay.....E 11
Opnil.....B 10
Orbliston..D 10
Orbost.....E 3
Orchy Bridge.G 7
Ordie.....E 11
Ordiquhill Knock D 11
Ormidale.....H 6
Ormiston.....H 11 555
Orkisay.....H 5
Orton.....D 10
Osnaburgh G 11
Ossians Hall..F 9
Otterswick..B 13
Ouinich.....F 6
Overscaig Inn.. 7
Overtown..H 9 1,575
Oxton.....H 11
OykellBridge Inn D 7
Oyne.....E 11

P

Paboill.....C 4
Paisley.....H 8 76,884
Palmure BridgeJ8
Panbride.....F 11
Panmore.....E 4
Panmure House F 11
Park Street..E 12
Pathhead, (near Falkirk).....H 11 545
Patrick.....H 8 36,538
Part of Dumbarton.....H 8
Parton.....I 8
Patna.....I 7 450
Paxton.....H 12
Peebles..H 10 4,001
Pelwherry..I 7
Penicuik..H 10 8,606
Pennycross..G 1
Pennygown..F 3
Pepphat.....I 9 407
Perl.....F 11
Perth.....G 10 30,721
Peterhouse..D 5
Peterculter..E 12
Peterhead...D 13 12,226
Phesdo.....F 11
Philipstown..H 10 560
Philiort HouseD13
Pierowall.....H 10
Pigh Ghar DalyF6
Pirn.....H 11

Pitaveen.....F 10
Pitlochry.....F 9 1,136
Pitmedden..I 12
Pitmedden.....F 10
Pitsligo.....D 12
Pittenweem..G 11 1,962
Pitulie.....D 12
Plaidy.....D 12
Plains.....H 9 818
Plockton.....E 5 422
Polbain.....C 6
Polikshaws..H 8 10,405
Polmont.....G 9 485
Polmood.....H 10
Polsearth.....H 12
Poolewe.....D 5
Port.....G 8
Port Annan..J 10
Port Appin.....F 6
Port Askaig..H 4
Port Castle..J 8
Port Charlotte H 4 570
Port Corrie..H 6
Port Ellen.....H 4 893
Portesse.....D 11 911
Port Glasgow.H 7 14,685
Port Gordon.D 10 1,254
Port Gower...C 9
Port Henderson D 5
Port Hulm Inn E 6
Portincross..H 7
Portknockie.D 11 1,301
Portlethen..E 12 355
Port Logan.....J 7
Portnacornack D 9
Portrahaven.H 4 315
Portobello.....J 6
Portobello..H 10 8,684
Port Patrick..J 6 520
Portree.....E 4 1,003
Port Rush.....I 3
Port Selma.....G 6
Port Skerry..B 9 332
Port SonachanG 6
Portsoy.....D 11 2,061
Port Spittal...J 6
Port Wemyss..J 7 679
Portyerrock..J 8
Possaway.....G 9
Posso.....H 10
Prail Castle..F 12
Premnay.....E 11
Prestonpans.H 11 2,224
Prestwick.....H 7 1,179
Priesthill.....H 8
Prince Charles Cave.....E 4
Prince Charles Mount.....F 6
Pubil.....F 7
Pulochaig.....E 9
PulseneytownC 10
Pumpherston, (near Uphall) H 9 1,805

Q

Quarff.....C 12
Queensferry.G 10 1,531

R

Raasay House.E 4
Raddery.....D 8
Rafford.....D 9
Ramsaig.....E 3
Rankinston,(near Cumnock)..I 8 513
Rannock LodgeF8
Ranish, (near Crossbost)..E 4 452
Rashyrieve..E 12
Rathie.....E 12
Rathillet.....G 10
Ratho.....H 10 821
Rathven.....D 13
Ratter.....B 10
Rattray.....F 10 2,225
Rattray HouseD13
Rayne.....E 11
Reay.....B 9
Redgorton..G 10 14,685
Reformtown.E 13 1,254
Reigas.....D 9
Renfrew..H 8 6,777
Renton.....H 7 5,256
Rerwick.....J 5
Rescobie.....F 11
Respol.....F 5
Resolis.....D 8
Restenneth.....H 12
Rhiemore.....E 8
Rhiconich Inn C 7
Rhidorroch Lodge D 7
Rhives.....D 9
Rhunahaorine.H5
Rhynie.....E 11
Riccarton.....I 11
Richarton.....H 8
Rickarton.....F 12
Riemchie.....C 6
Ringford.....J 8
Rispond.....B 7
Robertoun.....I 11
Robertson.....H 9
Rochallion.....F 9
Rockfield.....D 9
Rodil.....D 3
Romanno.....H 10
Rosehall.....E 12
Rosehearty..D 12 1,179
Rosemount..F 10
Roseneath.....G 7
Roshall.....D 7
Roshven HouseF5
Roslin.....H 10 720
Rosneen.....D 8
Ross.....H 12
Rosedhu.....G 7
Rothes.....D 10 1,548
Rothesay..H 6 9,108
Rothiemay..D 11
Rothiemurhus.E9

Row.....G 7 1,815
Rowantree.....I 7
Rowardennan Inn G 7
Roxburgh..H 12
Ruskey.....E 7
Ruskie.....G 8
Rutherglen..H 8 13,088
Ruthrieston..E 12
Ruthwell.....J 10
Ruthven.....F 10
Ruthven Bar..E 8

S

Sabhalmor....C 8
Saddell Castle.H 6
Saddell Kirk.H 6
Saint Abbs..H 12
Saint Andrews G 11 6,858
Saint Boswells, (near Selkirk) H 11 564
Saint Catherines G 6
Saint Combs.D 13 565
Saint Cyrus..F 12
Saint Fergus.D 13
Saint Fillans..G 8
Saint Madoes.G 10
Saint Magnus C 12
Saint Margarets Hope.....B 11 404
Saint Ninians.E 8
Saint Monans.G 11 1,864
Saint Vigeans.F 11
Salen.....F 5
Salen.....F 5
Saline.....G 9 804
Salinchan.....F 6
Saltburn.....D 8
Saltcoats.....H 7 5,895
Sanaigmore..H 4
Sandaig.....G 3
Sandbank, (near Ormidale)..H 6 721
Sandend Bay.D 11
Sandhaven, (near Pitulie)....D 13 526
Sandhead.....J 7
Sandness HillC 11
Sandwick.....E 5 491
Sandwick...A 10
Sandwick....B 12
Sanquhar.....I 9 1,315
Sauchie.....G 9 903
Scalan.....E 10
Scalloway, (near Berwick)..C 12 732
Scaner.....E 4
Scarclet.....C 10
Scarffskerry.B 10
Scarpistra....D 2
Schallasaig...G 4
Schettleston, (near Kirkintilloch) H 8 5,490
Schivas HouseE12

Scotlandwell.G 10
Scotscalder...C 9
Scotstown House E 12
Scotus House..E 5
Scourie.....C 6
Scrabster.....B 9
Selkirk....H 11 6,397
Semblister...C 12
Sgiogarstagh..C 4
Sgulomine....B 8
Shadir.....C 4
Shandon.....G 7 559
Shandwick...D 9
Shankend.....I 11
Shawhead.....I 9
Sheabost.....C 3 605
Sheigra.....C 6
Shennanton...J 7
Sheshaiff.....C 4
Shian.....F 9
Shieldaig.....D 5
Shieldaig.....D 5
Shiel Inn.....E 6
Shiels.....E 12
Shinagary.....F 9
Shinness.....C 8
Shirramore...F 8
Shooting Loch.C 3
Shotts, (near Hollytown)....H 11 1,141
Shurrery.....C 9
Sladeir.....C 4
Sinclairtown.G 10
Skail.....G 10
Skaterow....E 12 840
Skaterow...H 12
Skelbo Castle.D 8
Skelpick.....C 8
Skene.....E 12
Skibo Castle..D 8
Skinidin.....E 3
Skinness Castle J 7
Skipness.....H 6
Sluggan.....D 5
Slaidburn, (near Falkirk)...G 9 1,812
Slains New Castle E 13
Slains Old Castle E 13
Slamanan.....H 9 1,431
Slateford...H 10 647
Slate Quarries F 6
Slattadale.....D 6
Sleat.....E 5
Sliddery.....I 6
Slingachan.....E 4
Slioch.....E 11
Small Isles Kirk E 4
Smirton.....I 7
Suizort.....E 4
Sodsdale.....F 4
Sorbie.....J 8
Sordale.....B 10
Sorn, (near Muirkirk)..H 8 302

Sorne.....F 4
Soulseat AbbeyJ7
Sourlies.....E 8
Southdean.....I 11
Southend.....I 5
South ErradaleD5
South Shawbost, (near Arnol).C 3 301
Spa.....I 10
Spean Bridge..F 7
Spinningdale.D 8
Spittal of Glenshee.....F 10
Springfield...G 10 748
Springfield...I 11
Sprouston...H 12
Stage House..F 6
Stane, (near Hamilton)..H 8 1,017
Stanley Junction G 10 1,052
Stenness.....B 10
Stenscholl....D 4
Stevenston...H 7 4,263
Stewarton....H 7 2,687
Stiomrabbagh.C 4
Stirkoke.....C 10
Stirling.....G 9 16,781
Stitchill.....H 12
Stobo.....H 10
Stobs Castle..I 11
Stockbridge..H 9
Stoer.....C 6
Stonehaven...F 11 4,700
Stonehouse...H 9 2,868
Stoneykirk....J 7
Stornoway....C 4 3,386
Stow.....H 11 421
Strachur.....G 6
Strachan.....E 11
Stratton.....I 7
Stranraer.....J 6 6,193
Strathan.....B 8
Strathaven...H 8 3,478
Strathblane..H 8
Strathcarron..E 6
Strathdon KirkE 10
Strathire.....G 8
Strathmartine.F 10
Strathmiglo..G 10
Strathpeffer,(near Contin).....D 7 350
Strathy.....B 8
Stratlachlan..G 6
Strichen.....D 12 1,133
Strome Castle.E 5
Strome Ferry.E 5
Stromness...B 10 1,698
Stroud.....D 2
Strondour....H 6
Strone.....F 5 325
Stronfearnan.F 8
Stronmeth..G 7
Stronsay.....C 8
Strontian.....F 5
Stroughan.....I 9
Strowan.....G 9
Strowan.....F 9
Struan Inn....E 4
Sunadale.....H 6

Sunart Inn...F 7
Swardle.....F 4 579
Swanbost.....C 4 1,589
Sweetwell...F 10
Swinton.....H 12 371
Swonnay....A 10
Symington...H 9
Symington....H 7

T

Tabost.....C 4
Tain.....D 8 1,636
Talisker.....E 4
Talladale.....D 6
Tantadgee..F 11
Tantallan Castle G 11
Tarbert.....C 4 1,775
Tarbert.....D 3
Tarbolton....H 8 917
Tarfside.....F 11
Tarland.....E 11 389
Tarves.....E 12
Taynuilt.....H 5
Taymouth Castle F 9
Taynuilt.....G 6
Tayport.....G 11 2,871
Tayvallich....G 5
Tealing.....F 11
Thankerton..H 9
Thornhill.....G 8 428
Thornhill.....I 9 1,128
Thornhill bank, (near Rutherglen).....H 8 2,097
Thornton Junction.....G 10 607
Thorntonloch H12
Thrumster...C 10
Thundergay..H 6
Thurnaig.....D 5
Thurso.....B 9 3,936
Tighnabruich.H 6 515
Tighnahelrin.H 5
Tighnalim....F 8
Tillicoultry...G 9 3,937
Tillinamout. D 12
Tillyhilt....E 12
Tillyfour....E 11
Tillynaught Junction .....D 11
Tinwald.....I 9
Tobermory....F 4 1,154
Tobson.....C 3
Tolmaads....E 11
Tolsta.....C 9
Tolsta.....C 9
Tomdown InnE 6
Tomintoul...E 10 506
Tong, (near Coll) C 4 539
Tongue.....C 8
Tongueland...J 8
Torastain.....F 3
Torboll.....D 8
Torfinn.....E 11
Torgoyle Inn. E 7

Torness.....G 5
Torniadale....H 4
Torphichen...H 9
Torran.....E 4
Torran.....E 4
Torrance, (near Kirkintolloch) H 8 466
Torridon House D 6
Torriadall.....B 8
Torryburn.....G 9 607
Torthorwald..I 10
Tosside.....E 5
Totscore.....D 4
Tough.....E 11
Toward Castle H 6
Towie.....E 11
Towie Castle.E 12
Toyinlone Inn E 4
Tranent.....H 11 2,389
Traquair....H 10
Trartlebeg Inn C 9
Trinafour Inn F 8
Troon.....H 7 3,315
Tulbynessle.E 11
Tulchan Lodge E 10
Tullbardine Castle.....G 9
Tullochgarum.C 9
Tullybody....G 9
Tummel Bridge F 8
Turnberry Castle I 7
Turriff.....D 12 2,341
Tweedsmuir..I 10
Twathlin....H 9
Tyndrum.....G 7
Tynehead....H 11
Tyrie.....D 12

U

Uags.....E 5
Uamh Chao...B 8
Uddington...H 9 5,099
Uddington...H 8
Udny.....E 12
Ugadale.....H 5
Ulg.....C 2
Ulva.....D 4
Ulbster HouseC 10
Ullapool.....D 6 868
Ulva.....G 5
Ulva Inn.....G 4
Unapool.....C 6
Uulish Castle..D 8
Upinall.....H 9 922
Uppat.....D 9
Urquhart.....D 8
Urquhart.....D 10
Urray.....D 7

V

Valtoe.....C 3 497

Valtos.....C
Vaslan.....E
Vatskir, (near Coll).....C 4 434
Village.....G 4

W

Walk.....H 12
Walkerburn,(near Cardrons).H 10 1,289
Wamphray...I 10
Wanlockhead..I 9 715
Wardhouse..E 11
WartleStationE12
Waterside.....I 8 1,227
Watten .....C 10
Weem.....F 9
Wemyss Bay.H 7 1,7
Wemyss Castle G 10
West Anstruther G 11 715
Westbarns, (near Dunbar)..H 11 471
West Calder..H 9 4,516
West Dykes..H 8
Wester.....B 10
West Fearn..D 8
West Haven.F 11
West Kilbride H 7 1,617
Westruther..H 11
West Tarbert.H 6
West Wemyss F 8
Wharncliffe G 10
Whim.....H 10
Whistleberry Castle.....F 12
Whitburn....H 9 1,185
Whitebridge Inn E 8
Whitehills...D 11 1,097
Whitehouse..H 6
Whitehouse..E 11
Whitekirk...G 11
Whiteridge....H 9 640
Whithorn.....J 8 1,403
Wick.....C 10 8,512
Wigtown..J 8 1,445
Wilsontown..H 9 652
Winchburgh.H 10 424
Winkston..H 10
Wishaw.....H 9 18,552
Wiston.....H 9
Woodhead....I 8
Woodside....E 12 3,870
Woodside....F 10 442
Wooler.....H 12
Wrae.....E 12

Y

Yarrow KirkH 10
Yetholm, (see Kirk Yetholm) H 13 [illegible]

IRELAND.

IRELAND.

PLACE.	INDEX.	POP.
Abbeville ...	J 7	
Abbey.....	M 7	144
Abbeydorney.	L 3	162
Abbeyfeale...	L 4	896
Abbeyknockmoy	H 5	
Abbeylara....	G 8	11
Abbeyleix....	J 9	987
Abbeyshrule..	H 8	
Abington.....	K 6	
Acaun.....	J 10	
Aclare.....	F 5	143
Acton.....	E 11	
Adare.....	L 5	516
Addroon.....	J 5	
Adrigole.....	O 3	
Affane.....	M 7	
Aghaboe.....	J 8	
Aghabulloge..	K 5	
Aghacross....	M 6	
Aghada.....	N 7	315
Aghadowey..	B 10	
Aghadown....	P 4	
Aghagault....	C 8	
Aghagower...	G 4	
Aghalee.....	D 11	151
Ag amore....	E 8	
Aghamore....	G 5	
Aghlem.....	D 7	
Aghnagar Bridge	N 2	
Aghodoc.....	M 3	
Aghoie	J 11	
Aghsa.....	M 7	141
Aghsh	J 5	
Aghsh	J 6	
Aghsh.....	N 5	
Ahare House.	K 11	
Ahascragh....	I 6	414
Aheria.....	N 5	
Ahoghill	C 11	788
Akeragh	L 3	
America	H 4	
Anagong	G 10	
Anascaul	M 2	
Antoine	N 5	
Andersons Town	D 12	89
Anglesboro....	L 6	
Annacarty....	L 7	
Annadorn	E 12	
Annagulla....	F 10	
Annagassan..	G 11	200
Annagh.....	G 5	
Annagh.....	J 6	
Annagh.....	I 6	
Annagdown..	I 5	
Annaghmore..	I 8	
Anakisha....	M 6	
Anualong....	F 12	255
Anamoe....	J 11	
Anamoy House	E 10	
Annegrove..	J 8	
Annestown..	M 9	
Ahnsborough	F 12	566
Annville.....	J 4	
Antrim ..	C 11	1,385
Arbee	D 10	
Archers Town	G 9	
Ardagh	L 4	219
Ardagh	G 8	
Ardahan ..	J 12	
Ardara	C 6	195
Ardbear.	H 2	
Ardban ..	O 4	
Ardcarn....	F 7	
Ardcath..	H 11	
Ardconnel Castle	E 10	
Ardee	G 10	2,067
Ardellinis..	B 12	
Arderry	G 4	
Ardfert.	M 3	146
Ardfinnan ..	M 7	302
Ardfass	E 13	541
Ardkeen ..	D 13	
Ardkill.	I 9	
Ardmayle.....	L 7	
Ardmore.....	N 8	270
Ardnagraph.	M 4	
Ardnaree....	F 4	
Ardnacrusha	K 6	
Ardoginna...	N 8	
Ardrahan....	I 5	
Ardrum....	N 5	
Ardully ..	N 3	
Aheragh	F 7	
Arklow.	K 11	4,172
Arless.....	J 9	77
Armagh ..	E 10	7,498
Armoy..	B 11	247
Arthurstown.	M 10	181
Articlave....	B 10	178
Artrea..	D 10	
Arvagh.	G 8	729
Ashbourne..	H 11	192
Ashford.....	L 4	
Askeaton....	K 5	805
Aster.....	L 8	
Athabatteen..	N 5	
Athboy.....	H 10	633
Athcarne....	H 11	
Athea.....	L 4	322
Athenry	I 5	910
Athenry.....	D 9	
Athfacca.....	L 6	
Atligarron....	I 10	
Atheiague....	H 6	192
Athlone.....	H 7	6,742
Athnid.....	K 8	
Atby.....	J 9	4,886
Auburn.....	H 7	
Aughclare ..	L 10	
Augher	E 9	335
Aughnis	M 2	
Aughnacloy...	E 9	
Aughnacree..	L 10	1,110
Aughrim	J 11	181
Aughrim.....	I 6	286
Aughris.....	E 5	
B		
Bagenalstown	K 10	1,920
Ballieborough.	G 9	1,154
Bakers Bridge.	F 8	
Balbriggan...	H 11	2,278
Baldoyle (near Dublin).....	I 12	630
Baldwinstown	H 11	
Baldwinstown	M 10	
Balla.....	G 4	429
Ballagh ...	J 1	
Ballagh.	K 7	
Ballach.	H 7	
Ballaghaderreen	G 5	1,266
Ballaghanagher	I 7	
Ballaghkeen.	L 11	
Ballard.....	M 7	
Ballgub.....	L 9	
Ballickmoyler.	J 9	119
Ballina	F 4	4,846
Ballina.....	K 6	260
Ballinaboy....	H 2	
Ballinacar....	J 12	
Ballinaclash..	J 11	
Ballinacostello	G 5	
Ballinacrich.	L 10	
Ballinadee....	O 6	
Ballinafad....	F 6	
Ballinafad....	H 3	
Ballinakill (see Ballynakill).J 9		564
Ballinalea....	J 12	
Ballinalack..	H 8	121
Ballinalee....	G 8	138
Ballinamallard	E8	341
Ballinamara..	K 9	
Ballinameen..	G 5	
Ballinamore..	H 6	4,642
Ballinamore..	F 7	754
Ballinamuck..	G 8	
Ballinapark..	E 3	
Ballinascarty.	O 5	
Ballinasloe...	I 6	4,612
Ballincapple..	L 7	
Ballinchalla..	H 4	
Ballincollig...	N 6	836
Ballinderry..	D 10	
Ballinderry..	H 10	
Ballinderry....	I 9	
Ballinderry....	J 6	
Ballindine ..	G 5	222
Ballindrait....	C 8	126
Ballindiff ..	H 5	
Ballingarry...	L 5	637
Ballingarry....	L 8	
Ballingarry Castle.....	L 3	
Ballinglanteen.	O 4	
Ballinhassig..	N 6	
Ballinla.....	H 9	
Ballinlass.....	H 6	
Ballinleeny....	L 5	
Ballinlough..	G 5	183
Ballinooenaro.	M 6	
Ballinrobe	H 4	1,852
Ballinskellig..	N 1	
Ballinspittle..	O 6	88
Ballintemple..	I 9	
Ballintemple Church.....	G 8	
Ballintogher..	F 6	
Ballintogher..	K 6	
Ballintoy....	A 11	180
Ballintra.....	D 7	357
Ballintrae....	A 10	
Ballinure.....	L 8	
Ballisk.....	H 11	
Ballitore.....	J 10	
Ballivor.....	H 9	140
Ballmoney....	C 9	
Balloon.....	K 10	118
Ballough....	H 11	
Ballougher..	K 11	
Bally	G 1	
Ballyagan....	B 10	
Ballyaghran..	B 10	
Ballyandreen.	N 7	
Ballyanny....	M 7	
Ballyarthur..	M 6	
Ballybane....	A 9	
Ballybane....	O 4	
Ballybarnia...	H 7	
Ballybay.....	F 10	1,378
Ballybay ..	H 7	
Ballybeen ..	D 12	
Ballybofey ..	C 7	332
Ballyboys.....	I 11	96
Ballybrack (see Killiney)...	I 12	
Ballybrannagh	E 13	
Ballybrittas...	J 9	138
Ballybunnion.	L 3	233
Ballyburley...	I 9	
Ballycahill...	K7	
Ballycanew..	K 11	198
Ballycantask.	K 7	
Ballycapple..	J 11	
Ballycapple...	J 7	
Ballycarney..	L 10	
Ballycarra...	G 4	
Ballycarry....	C12	168
Ballycassidy..	E 8	
Ballycastle...	E4	311
Ballycastle...	B 11	1,481
Ballyckmoyler(see Ballickmoyler)	J 9	
Ballyclare .	C 12	1,480
Ballyclerahan	L 8	162
Ballyclery....	I 5	
Ballyclogan..	M 6	
Ballyclogh....	M 5	199
Ballycolla.....	J 8	
Ballycommon.	I 8	
Ballyconnell..	F 8	291
Ballyconnell..	E 6	
Ballyconnelly.	H 2	
Ballycotton ..	N 7	544
Ballycrenane.	N 7	
Ballycroneen.	N 7	
Ballycumber..	I 9	131
Ballycurran..	H 4	
Ballydavrog...	B 9	
Ballydehob....	O 3	496
Ballydonegan.	O 2	
Ballydribla...	E 6	
Ballyduff....	M 9	
Ballyduff....	M 2	166
Ballyduff....	M 7	141
Ballyduff	L 5	
Ballyeaston..	C 12	159
Ball, farnan...	F 7	260
Ballyfarnogue L 11		
Ballyfeard....	O 6	
Ballyferriter	M 1	
Ballyfin.....	J 8	
Ballygar.....	H 6	289
Ballygarrett.	L 11	
Ballygawley..	D 9	
Ballygiles....	E 3	
Ballyglass....	F 5	
Ballyglass....	H 6	
Ballyglass....	H 4	
Ballyglooneen.	H 5	
Ballygorey....	M 9	118
Ballygowran.	D 12	190
Ballygran....	L 5	
Ballygrany....	I 6	
Ballyhack ...	M 10	176
Ballyhage	L 10	
Ballyhaise....	F 9	111
Ballyhaibert (near Kircubbin).D 4		394
Ballyhale.....	L 9	152
Ballyhard.....	I 6	
Ballyhaskamore D 12		529
Ballyhaunis...	G 5	911
Ballyheelan...	G 9	
Ballyheige...	L 3	157
Ballyhillin....	A 8	
Ballyhoarisk..	A 8	
Ballyhoolahan	M 4	
Ballyhooly....	M 6	181
Ballyjamesduff	G 9	692
Ballykedghra.	H 5	
Ballykeeran..	H 7	
Ballykelly....	B 9	194
Ballykerin....	M 8	
Ballykine.....	H 4	
Ballyknockan.	J 11	257
Ballylanders..	L 6	
Ballylaneen..	M 8	
Ballylifflin....	A 8	
Ballylongford.	L 4	
Ballyloob	M 7	
Ballylynan....	J 9	255
Ballymacarbry	M 8	
Ballymackney	F 10	
Ballymacoda..	N 7	107
Ballymacurty.	G 6	
Ballymadun	H 11	
Ballymagaraigny	A 9	
Ballymagore..	H 8	
Ballymagorry.	C 3	106
Ballymahon..	H 7	783
Ballymakeery.	N 4	148
Ballymartin..	K 10	
Ballymartle...	O 6	
Ballymeelish..	J 8	
Ballymote....	C 11	8,655
Ballymitty..	M 10	
Ballymoe....	G 6	177
Ballymoney..	B 10	2,975
Ballymore...	I 10	616
Ballymore ..	H 8	257
Ballymore ..	F 6	
Ballymote....	F 6	1,049
Ballymurn....	L 11	
Ballymuttou.	I 11	
Ballynabarra..	L 9	
Ballynacally..	K 4	134
Ballynacarrick C 6		
Ballynacarriga O 4		
Ballynacarrigy H 8		331
Ballynacarrow F 6		
Ballynackey..	J 7	
Ballynacorra.	N 7	510
Ballynafauna.	M 6	
Ballynagall...	M 1	
Ballynagall...	H 9	
Ballynahinch.	H 8	75
Ballynahatty..	D 9	
Ballynahinch.	E 12	1,542
Ballynahinch.	H 8	
Ballynakill...	J 9	564
Ballynamona.	M 5	
Ballynanult..	M 8	
Ballynaree..	G 10	
Ballyneen	O 5	341
Ballynew ..	I 6	
Ballynew ..	I 4	
Ballynoe..	N 7	223
Ballynure....	I 12	262
Ballyorgan...	M 6	150
Ballypatrick	L 8	
Ballyphilip...	K 8	
Ballyporeen (near Burncourt)..L 7		495
Ballyragget.	K 9	618
Ballyroan..	J 9	323
Ballyroman...	C 10	
Ballyroney...	E 11	
Ballysadare...	E 6	234
Ballysakeery..	E 4	
Ballyseedy...	M 3	
Ballyshannon.	D 7	2,471
Ballytelge Castle	M 10	
Ballytrent...	M 11	
Ballytunn....	J 5	
Ballyvaughan.	J 4	180
Ballyvourney.	N 4	
Ballywalter..	C 12	
Ballywalter..	D 13	554
Ballywilliam.	L 10	
Balrath.....	G 10	
Balrothery...	H 11	110
Balscadden..	H 11	106
Balteen.....	P 3	
Baltimore....	P 4	1,032
Baltiglass....	J 10	1,057
Baltray.....	G 11	297
Banagher....	I 7	1,161
Banbridge....	E 11	4,901
Bandon.....	O 5	3,458
Bangor..	F 3	
Bangor	D 12	8,834
Bunnanaddan	F 6	
Bannow....	M 10	
Bann Villa...	E 11	
Bansha.....	L 7	346
Banteer.....	M 5	117
Bantry.....	O 4	2,921
Barefield....	J 5	
Barloge.....	P 4	
Barmouth...	M 10	
Barna.....	I 4	
Barnacurra...	M 4	
Barnagrotty..	J 7	
Barnetstown..	L 8	
Barracktown.	B 7	
Barrack Village	K 9	
Barracurragh.	K 7	
Barraderry...	K 7	
Barraduff	N 4	
Barratogher..	F 5	
Barrington Bridge	K 6	
Barry.	H 8	
Barrystown.	M 10	
Batterstown.	H 10	
Battery	B 8	
Battlehead	F 6	
Battlehill	N 6	
Baunkeey .	K 9	
Bawn.....	K 7	
Bawn.....	K 10	
Bawnboy....	F 8	
Bawn Cross Roads	M 5	
Bawnreagh..	K 8	
Bayswell.	G 8	
Beagh.	K 5	
Beaacuggan.	I 4	
Bealanagearry	N 4	
Bealin.....	H 7	
Bealock.	N 4	
Beaufort	M 3	
Bedlem...	B 7	
Beechwood.	G 7	
Beens.....	L 5	
Belaha.....	K 3	
Belcoo.....	E 7	156
Belfast..	D 12	[illegible]
Belgooly ..	O 6	
Beragh.	C 9	447
Bellaby.	F 3	
Bellanagare...	G 6	
Bellanaagh..	F 8	410
Bellanode (near Scotstown).	E 9	106
Bellarena....	B	
Bellatrain..	F 10	
Bellavary....	G 4	
Belleek.....	E 11	297
Belleele Abbey F 4		
Belfick	D 7	
Bellingham..	G 11	
Bellmount.	H 8	
Bellturan ..	F 11	
Belmullet	F 2	655
Beltany ..	B	
Belturbet	F 8	675
Benagh Lodge E 11		
Benbarb.....	E 10	241
Benbard	N 5	
Bennettsbridge K 9		53
Beragh	D 9	
Berryclosey	L 1	
Bert.....	J 9	
Bessbrook (near Belleek)...E 10		1,140
Bethlehem.	H 7	
Bilboa	K 6	
Bilbor	K 8	
Bingham Castle F 5		
Binghamstown	L 1	
Binghamstown E 2		
Birchgrove....	F 9	

Birdhill.....K 6
Birdstown....B 9
Birmingham. H 5
Black Bull. H 11
Black Lion. K 10
Black Lion. H 11
Blackpatch...F 5
Black Rathcor Rock. F 11
Black Rock. I 11 8,401
Black Rock. N 6 595
Black Rock. E 12 299
Blackwater. L 11 196
Blackwater Town. E 10 167
Blackwood. I 10
Blanchards Town. H 11 206
Blandford. J 9
Blarney. N 6 808
Blennerville. F 1
Blessington. M 8
Blessington. M 3
Bloomfield. I 11 336
Blue Ball. I 6
Blue Ball. I 8
Bodyke. J 7
Boha. E 7
Boherboy.....M 4 282
Boherlahan...L 7
Boley.....J 10
Boleyvogue. L 11
Bonamargy. H 6
Bonbrosk. M 8
Bonetteens. M 3
Bonters Town. I 11
Borna. J 7
Borris. K 10 518
Borris-in-Ossory. J 8 165
Borrisokane. J 7 666
Borrisoleigh. K 7 665
Bossmore. E 6
Boston. J 5
Bouladuff. J 9
Bowntown. K 9
Boyle. F 6 2,464
Brabazon Park. G 5 2,164
Brackloh. M 3
Bracklin. H 9
Brackmagh. I 9
Brackmagh. H 7
Brandon Quay. M 1
Brasna. J 7
Bray. I 12 6,888
Brady. G 4
Brackenhill. G 11
Bree. I 10
Breenagh. G 6
Brees Castle. G 4
Brett Bridge. M 5 105
Bridgetown. K 6 118
Bridgetown. B 8
Bridgetown. B 8
Brinny.....O 5 444
Broadford.....K 5 230
Broadford. I 5
Broadway. M 11
Brookeborough. E 8 309
Broomfield. I 10
Broona. A 4 286
Broughsamore. C 11 575
Brown Castle. L 3
Brownhall.....D 7
Brownsford...L 9
Bruce Castle. A 11
Bruff. L 6 898
Bruree. L 6 353
Bryansford. E 12
Bulleen. K 3
Bun. A 9
Bunaw. O 3
Bunbrosna. H 8
Bunerana. B 8 735
Bundoran. D 6 764
Bundorragh. H 3
Bungowla. I 3
Bunlahy. G 8
Bunnahon. M 9 120
Buntahowna. E 3
Bunnyconnellan. F 5
Bunratty. K 5
Burncourt. M 7
Burnfoot. B 8
Burnishoole. G 3
Burt. B 8
Burtown. J 10
Bushfield. K 6
Boshmills. B 10 1,072
Butter Bridge. F 8
Butlerstown. O 5
Buttevant... M 5 1,580

C

Cabinteely ...I 11 207
Cadamstown. I 8
Caher. L 7 2,046
Caheragh. M 4
Caherconlish. L 6 341
Caherdugga. N 6
Cahermore. O 2
Caherrush. K 4
Caherseven. N 2 1,987
Cahireen. K 4
Caker. I 1
Calary. I 11
Caldrag. C 9
Caledon. E 10 703
Callan. J 9 1,973
Callow. F 5
Callow Hill. E 8
Calmoy. K 5
Caltra. H 6
Caltragh. H 5
Calverstown. J 10
Camaross. L 10
Camlough. E 11 183
Camolin. K 11 359
Campsey. H 9
Camross. J 8
Canple. M 10 140
Cappagh. L 5
Cappagh. M 8
Cappagh. H 6
Cappagh Castle. L 7
Cappagh White. L 7 582
Cappamore. K 6 766
Cappanboha. O
Cappoquin. M 7 1,766
Capragh. F 10
Caradoe. H 10
Caragh. N 2
Carbory. I 9
Carbonstown. G 10
Carlingford. F 11 554
Carlow ...K 10 6,619
Carnaway. D 11
Carn. C 10
Carnarrow. G 9
Carndonagh. A 9 765
Carnew. K 11 689
Carney. E 6
Carrigagh. B 12 592
Carrickfergus. D 10
Carrabaun. H 5
Carranagh. H 6
Carrick. M 10
Carrick. D 6
Carrickart. H 7
Carrickbeg. L 8
Carrickboy. H 8
Carrickfergus. C 12 9,925

Carrickmegus Junction. C 12
Carrickmacross. F 10 1,779
Carrickmore. D 9 113
Carrickmore. C 8
Carrick on Shannon. F 7 1,177
Carrick on Suir. L 8 5,608
Carrigaline. M 6
Carrig. J 7
Carrigagulla. N 5
Carrigaholt. K 3 306
Carragaborig. J 7
Carrigaline. N 6
Carrigallen. F 8 258
Carrigansas Castle. O 4
Carrigaminny. N 1
Carrigans. C 8 187
Carrighoy. O 3
Carrighoy Castle. O 5
Carrig Lodge. N 4
Carraguavar. N 6
Carraghilill. N 7 489
Carrow. C 12
Carrowbane. K 5
Carrowdore. D 13 810
Carrowkeel. B 9
Carrowntryla. H 5
Carrowroe. H 4
Cashel. L 7 3,216
Cashel Lodge. H 7
Cashelmore. O 5
Cassia Bridge. I 3
Castlaghan. O 4
Castleconnell. M 5
Castle. B 12
Castle Baldwin. F 6
Castlebar. G 4 3,558
Castlebellingham. F 11 465
Castlebaydes. F 10 1,521
Castlebo. I 5
Castlebridge. L 11 248
Castle Burke. G 4
Castle Caldwell. D 7
Castle Cary. B 9
Castlecaufield. D 10
Castle Chichester. C 12
Castlecomer. K 9 1,019
Castle Connell. K 6 334
Castle Daly. I 7
Castle Daly. I 5
Castle Dermot. K 9
Castledockrill. K 10
Castleiunn. C 8 376
Castle Freke. O 5
Castle French. H 6
Castlegar. G 5
Castlegar. I 5
Castlegregory. M 2 561
Castlegrove. H 5
Castleisland. M 3 1,559
Castlejordan. I 9
Castle Kelly. H 6
Castle Lackan. E 4
Castle Leake. L 7
Castleloyns, near Fermoy. M 6 193
Castlemaine. M 3 132
Castlemartyr. N 7 366
Castle Moyle. C 9
Castlenock, near Dublin. I 11 170
Castle Oliver. L 8
Castle Park. M 5
Castleplunket. G 6
Castlepollard. G 9 772
Castlepoint. N 2
Castlerea. G 8 1,282
Castle Roche. F 11
Castlerock. B 10 133
Castleshane. E 10
Castletown. H 9 154
Castletown. O 5
Castletown. L 5
Castletown. J 4
Castletown, near Cootrath. J 8 259
Castletown, or Bearhaven. O 2 2,076
Castletownroche. M 6 693
Castletownsend. P 1 917
Castleventry. O 1
Castlevoe. J 10
Castlewarren. K 9
Castlewellan. E 12 895
Cause Way. B 8
Cavan. F 8 2,968
Cavetown. G 6
Ceeslstown. M 3 100
Celbridge. I 10 811
Chapelizod. I 11 1,458
Chapelstown. M 3
Charlemont. D 10 214
Charlestort Longford. E 5
Charlestown. D 11 123
Charlestown. G 5 779
Charleville. I 8
Charleville. L 5
Chase. L 5
Checkpoint. M 9 239
Cherry Vale. F 10
Chuggin Castle. L 6
Church Hill. D 7
Church Hill. B 7
Churchtown. M 5 95
Churchtown. L 4 92
Churchtown. M 10
Churchtown. M 11
Churchtown. N 7
Church Village. F 4
Clabby. E 8
Claddaghduff. H 2
Clady. C 8 109
Claggan. F 3
Clagnan. G 3
Clair. I 10
Clara. I 8 1,092
Clare. K 5 624
Clare Bridge. K 6
Clarestown. J 8
Clareglalway. I 5
Clarenorris. G 5 1,329
Claremount. H 9
Claretaum. H 5
Clareville. I 9
Clarinbridge. I 5 150
Clashmore. N 7 134
Clandy. C 10
Claudy. C 9 232
Cleady. N 8
Clementstown. F 9
Clifden. A 2 911
Cliffony. E 6 101
Clifton Lodge. H 10
Clogh. J 9 297
Clogh. K 7
Clegh. B 11 91

Cloghan. I 7 599
Cloghan. H 11
Cloghane. M 2
Cloghan. J 4
Clogheen. M 7
Clogher. G 6
Clogher. G 4
Clogher. E 9 273
Clogher. M 3
Clogher. G 11 653
Clogogreenan. K 9
Cloghfordan. J 7
Cloghmills. B 11
Cloghore. F 3
Cloghran. H 11
Clogh. D 13
Clohamon. K 10
Clonmore. M 10
Clonakilty. O 5 3,221
Clonad. H 9
Clonagh. I 8 326
Clonbulloge. I 9 104
Clonearty. H 10
Clonbarsky. B 7
Clondalkin. I 11 310
Clondaw. L 11
Clonegall. K 4
Clonderrig. J 9
Clondiff. E 11
Clonea Castle. M 8
Cloneagh. J 8
Clones. H 11
Clonen. I 8
Clonen. K 9
Clonegall. K 10 206
Clonerty. F 9
Clones. E 9 2,082
Clonee. O 4
Cloncurlen. D 10
Clonfert. I 7
Clongeen. M 10
Clonmain. J 12
Clonmel. L 8 8,180
Clonmel. H 9 430
Clonmelton. H 9
Clonmore. L 10
Clonmore. K 10
Clonmore. F 5
Clonmullion. K 10
Clonolty. K 7
Clonroche. L 10
Clontarf. I 11 5,104
Clontuskert. I 6
Clonsgowan. I 9
Cloonab. H 5
Cloonacool. F 5
Cloonegnagh. K 4
Cloonfurtha. K 3
Cloondara. G 7 187
Cloone. F 8 97
Cloonee. G 4
Cloney. K 5
Cloonhuda. H 6
Cloonfree. I 5
Cloonlara. K 6
Cloontagh. A 8
Clough. E 12 209
Delvin. B 10
Dernagree. M 4
Derreen. O 3
Derrinboy. I 8
Derrard. K 3
Derryhassell. D 10 785
Derrycomor. B 7
Derrycoolly. I 8
Derrycorrth. K 3
Derrycrow. D 11
Derrygonnelly. E 7
Derryhaughan. I 4
Derrymore. M 3
Derrymore. D 11
Derrynane Abbey. O 2
Derrynord Lodge. C 10 183
Derryparck. H 4
Derryscollop. D 10 267
Derrytrim. L 8 3,841
Dervock. B 10
Desertlyn. C 10
Desertmartin. C 10
Dingle. M 1 1,704
Dogh. C 12 225
Dough. A 7
Dough Beg. A 8
Dockinelly. F 2
Doe Castle. B 7
Dolla. K 7
Donabate. H 11
Donacarney. G 11
Donadea Castle. I 10
Donagh. E 8
Donaghadee. D 13 1,836
Donaghmore. C 7
Donaghmore. J 8
Donaghmore. H 11
Donaghmore. E 11
Donaghmoyne. F 10
Donard. J 10
Dongal. N 7 1,323
Donegalle. M 6 1,834
Donnybrook. I 11
Donore. G 11
Donore Castle. H 8
Donoun. O 3
Doogort. F 2
Doorcastle. F 5
Doorgar. F 2
Doogort. F 2
Doolough. F 4
Doolystown. H 10
Doon. I 7
Doon. L 3
Dooks. K 6
Dooragan. K 4
Doonbeg. M 9
Doonver. F 2
Doora. K 5
Doorhane. M 9
Dooros. H 4
Dorrock. O 5 387
Dorravile. D 8
Douglas, (near Cork). N 6 783
Douglas Bridge. D 8
Down Fort. B 8
Downpatrick. E 12 3,132
Drangan. I 8 187
Drangan. L 3
Draperstown. C 10
Dreen. C 9
Drews Court. L 5
Drumdeagne Junction. O 4
Dripsey. N 5
Drogheda. G 11 11,873
Drom. K 7
Dromara. E 12
Dromcolligher. L 5 587
Dromin. L 6
Dromina. M 5 121
Drominagh. J 6
Dromiskin. F 11 145
Dromoland. K 5
Dromore. G 11 1,859
Dromore. D 8 574
Dromore. B 7
Dromore. J 5
Dromore. M 5
Dromore Castle. N 3
Dromort. E 5
Drum. F 9
Drumadoon. B 11

Drumahare. E 6 277
Drumantine. E 11
Drumbane. K 7
Drumbo. D 12
Drumcliff. E 6
Drumcondra. G 10 210
Drumcree. H 9
Drumcullen. J 8
Drumdoe. F 6
Drumdoo. D 6
Drumclan House. F 9
Drumfin. F 6
Drumgoon. E 8
Drumballagh. B 8
Drumbilagh. F 9
Drumkeen. E 11
Drumkeran. F 7 252
Drumlish. G 8 463
Drumnen. K 10
Drumnakill. A 9
Drumnasole. B 12
Drumone. G 7
Drungan. D 8 219
Drumshanbo. F 7 510
Drumsellan. B 9
Drumsleve. C 9
Dromsna. F 9 180
Duagh. L 4 198
DUBLIN. I 11 361,891
Duferrick. N 8
Duleek. G 11 381
Dungarvan. N 8
Dunaghy. B 11
Dunally. A 8
Dunany Port. G 11
Dunboil. K 3
Dunboyne. H 11 284
Duncannon, (near Arthurstown). M 10 466
Duncormick. M 10 90
Dundalk. F 11 12,451
Dundonald. D 12 95
Dundonnell. I 7
Dundrum. E 12 474
Dundrum. L 7 133
Dundrum. I 11 548
Dunen. O 5
Dunfanaghy. B 7 525
Dungannon. D 10 3,812
Dungarvan. N 8 5,263
Dungarvan. K 9
Dunglven. C 9 752
Dunglow. C 6 431
Dungourney. N 7
Dunany. I 6
Dunisky. N 5
Dunkerrin. J 7
Dunkerron Castle. N 3
Dunkineely. D 6 271
Dunkitt. M 9 100
Dunlavin. J 10 542
Dunleer. G 11 420
Dunloe Castle. N 3
Dunloy. B 11
Dunmanus. G 3
Dunmanway. O 4 2,007
Dunmtuning. C 11
Dunmore. H 5 746
Dunmore. K 9
Dunmore. M 9 391
Dunmurry, near Belfast. D 12 777
Dunnamanagh. C 9 281
Dunowen. O 5
Dunquin. M 1
Dunsandle. F 8
Dunsaghlin. H 10 291
Durhanstown.
Castle. G 9
Durrow. K 9 607
Durrus. O 3 183
Dyan. E 10

E

Eask. F 6
Easky. E 5
East Newport. N 7
Ecclesville. D 9
Eden. C 12 240
Edenderry. I 9 1,577
Edentinny. F 7
Ederny. D 8
Edgeworthstown. G 8 623
Edmondstown. G 6
Eglinton (or Muff). B 9 158
Elphin. G 7 855
Elton. L 6
Enlagh. G 3
Emly. L 6 287
Eno. J 9
Enna. H 7
Enyvale. E 9 320
English Town. F 10
Ennis. K 5 5,460
Enniscorthy. L 10 5,648
Enniskean, near Bellykelly. B 9 305
Enniskerry. I 11 206
Enniskillen. E 8 5,576
Ennistimon. J 4 200
Errigal. E 9
Erril. K 8 111
Escort. B 11
Eustace. I 10
Eyeries. O 2 140
Eyrecourt. I 7 476

F

Faccary Lodge. D 9
Fahamore. M 2 256
Faban. B 8
Faby. I 7
Faby. I 9
Fairwood. E 8
Fairy Hill. K 4
Fairymount. G 7
Fallmore. F 2 189
Farnage. L 9
Farsad, (near Aghada). F 7 257
Faulkearth. K 9
Fawnabo. B 7
Feakle. J 5
Fedamore. L 6
Feenagh. L 5 103
Feeney. C 9 163
Fennagh. F 7
Fenit. M 2
Fennagh. K 10
Fennor. K 8
Feohanagh. M 1
Feohanagh. L 5
Ferbane. I 7 370
Fermoy. M 6 6,469
Fermoyle. N 3
Feros. K 11 547
Fethard. L 8 1,607
Fethard. M 10 253
Fiddown. L 9 96
Fieries. M 8
Finavarra. I 4
Finglas. H 11 524
Finea. G 8
Finn Lodge. C 8
Finntown. C 7
Fintona. D 9 1,371
Finuge. L 3

Finvoy. B 10
Fisherstreet. J 4
Fivealley. I 7
Fivemiletown. E 9
Flaskagh. H 5
Florence Court. E 8
Flurry Bridge. F 11
Ford. L 11
Forn. G 9
Forestalstown. L 9
Forkhill. F 11
Fornaghy. J 4
Fort. B 8
Fort Camden. O 6
Fort Charles. O 6
Fort Edward. D 10
Fort Fergus. K 1
Fort George. G 9
Fort Singleton. E 9
Fort Stewart. B 8
Forttown. B 7
Fort William. G 6
Fort William. I 7
Fountain Hill. B 9
Four. K 8
Foxborough. F 7
Foxford. F 4
Foynes. K 5
Foyran. G 9
Frankford. I 8
Freagh Castle. J 4
Freemount. M 5
Freeport Quay. I 4
Freestalk. G 6
Freneystown. K 9
Freshford. K 9
Frisfall. G 7
Furnace. J 6

G

Galbally. L 6
Galgorn. C 11
Galion. E 8
Gallowstown. H 7
Galway. I 4 13,800
Gardenamorris. M 9
Garrane. N 5
Garrendenny Gas-tle. K 9
Garrgilliby. P 4
Garrison. E 7
Garristown. H 11
Garryduff. I 9
Garryhill. K 10
Garryhinch. I 9
Garrysperlane. I 6
Gartner Abbey. F 1
Garvagh. B 10 664
Geashill. I 9 154
Geesallagh. F 3
Geevagh. F 6
German Town. J 10
Giants Causeway. A 10
Gibbon. L 9
Gilford. E 11 1,276
Glanlin. O 3
Glaslore. O 4 159
Glanmire. N 6 257
Glanworth. M 6 579
Glaryford. B 11
Glasleven. H 11
Glass. G 4
Glassan. H 7
Glasslough. E 10
Glentiles. F 8
Glen. G 8
Glen. B 7
Glenarff. B 11
Glenard. N 8
Glenarm. B 12 1,248
Glenart Castle. K 11
Glenavy. D 11 120
Glenbane. K 7
Glenbank House. B 11
Glenbeg. H 4
Glenboy. E 7
Glen Columbkille. C 5
Glencullen. I 11
Glendalough. H 3
Glendarragh. D 11
Glendiff. L 5
Glenealy. I 11
Glengariff Castle. O 3
Glengariff Lodge. O 3
Glenmageen. L 4
Glenbough. C 6
Glenmore. L 9
Glenmagoul. M 6
Glenmaddy. H 6
Glenpatrick. L 9
Glentaine. H 6
Glentiles. C 6 433
Glenville. N 6 153
Glenville. J 4
Glin. L 4 770
Glinn. C 12 226
Glynn. L 10
Gneevgullia. M 4
Gobbinstown. I 10
Golf-Bridge. M 10
Golden. L 7
Goden Ball. I 11
Goldenfield. K 9
Golleen. P 5
Goragh Wood. I 1
Gordons. B 8
Goresbridge. K 9 398
Gorey. K 11 2,213
Gormanstown. G 11
Gort. I 5 1,498
Gortein. L 7
Gortfeen. L 4
Gorteen. G 4
Gorteen. F 6
Gorten Bridge. I 8
Gortfree. H 7
Gortgarn. B 10
Gortin. C 9 313
Gorthnar. F 6
Gortnaboy. K 8
Gortraska. K 6
Gotta. I 3
Gowlaun. G 3
Gowran. K 9 516
Graceful. C 9
Grace Hill, near Aboghill. C 11 211
Graffy. F 5
Grangmagower. M 8
Grangbeg. M 10
Graiguenamanagh. L 10 978
Grattagh. K 8
Granard. G 8 1,834
Grange. I 10
Grange. I 12
Grange. E 6
Grange. K 8
Grange. K 9
Grange. L 9
Grangebellew. G 11
Grangeford. K 10
Grangeforde. C 8
Grania Wells. G 2
Greenan Park. F 11
Greenaustown. K 7

Greencastle. D 12 126
Green Corner. F 12
Green Hill. E 9
Greenhill. M 6 548
Greenhill. G 4
Greenhaw. J 4
Greenogue. H 11
Greenore. F 11 296
Greenville. I 8
Grey Abbey. D 13 641
Grissingore. I 12 316
Grogan. I 7
Grogeraven. J 6
Groomsport, near Bangor. D 12 284
Grouse Lodge. D 8
Gubacuny. E 4
Gurrane. L 5
Gurteadrolla. O 3
Gurteen. L 5
Gyleen. O 7 268

H

Hackestown. J 10 558
Hamilton's Bawn. E 10 69
Han. O 1
Hanover Hall. N 5
Harlinstown. E 1
Harrastown. K 8
Harrow. L 11 249
Harrylock. M 10
Harry Mount. F 10 652
Headford. H 4
Heafford. N 4 173
Herbertstown. L 6
High Street. J 7 29
Hilltown, near Lisburn. F 11 671
Hillsborough. D 11 698
Hill Street. G 7
Holbrook. E 11 221
Hollybrook. D 6
Hollybrook. F 6
Holkerries. K 7 287
Hollymount. H 4
Hollywood. J 10
Hoo Cross. L 6
Holy Well. E 7
Holy Wood. D 12 3,389
Hookfort. K 11
Hospital, near Knockadiny. L 6 695
Howth. H 12 1,060
Huggustown. L 9 98

I

Inagh. J 4
Inch. K 11
Inch. M 2
Inch Church. E 12
Inchigeelagh. N 4 168
Inishannon. O 6 314
Inishargy. D 13
Inishestone. E 4
Inishgort. G 10
Inishkeel. C 6
Inishkeen. F 10
Inistrush. C 10
Instooge. L 9
Inistrahill. A 9
Inny Bridge. N 2
Iver. D 6
Irish Town. I 11
Irvinestown, (or Lowlisterstown). D 8 881

J

Jamestown. G 7
Jamestown. H 6
Jamestown. H 8
Janesboro. J 4
Johnsport. H 7
Johnstown. H 10
Johnstown. I 7
Johnstown. J 12
Johnstown. K 8 412
Johnstown. E 11
Jonesborough. F 11
Jordanstown, (near Carrick-Fergus Junction). G 12 416
Julians Town. G 11

K

Kanturk. M 5 1,689
Kathenagh. O 4
Kateville. K 3
Keadew. F 7 174
Keady. E 10 1,426
Keakill. O 4
Kearney. E 13
Kedra Castle. L 7
Keel. F 2
Keem. F 2
Keenagh. H 7 169
Keeragh. H 3
Keevagh. K 5
Kells. N 2
Kells. L 9 178
Kells. G 10 2,422
Kells. C 11 391
Kelmarc. N 3 1,189
Kenny Court. J 10
Kents Town. H 10
Kesh. O 3
Kesh. I 6
Kesh. D 8
Kesharrigan. F 7
Kiladerk. H 10
Kilbaha. L 2 182
Kilbaody. K 6
Kilbeg. I 5
Kilbeggan. I 8 360
Kilberry. G 10
Kilbride Castle. I 9
Kilbrecken. L 3
Kilcar. D 6 313
Kilcarn. I 10
Kilcash. I 8
Kilcolman Castle. O 5
Kilcaslan. I 9
Kilcolgan. G 5
Kilcoleman. G 4 107
Kilcoleney. I 6
Kilcoly. I 6
Kilcoona. H 5
Kilcooney. J 6
Kilcorkey. G 6
Kilcullen. I 10 676
Kilcummin. M 2
Kildare...L 10 1,172
Kildavin...K 10

Kildimo.....K 5 152
Kildorrery....M 6 429
Kildrum. C 11
Kilduff. K 7
Kileen Castle. I 10
Kilenova. J 4
Kilfenaghe. L 6
Kilfenny. L 5
Kilfet. L 3
Kilfiera. L 6
Kilgarriff. F 6
Kilgarvan. I 7
Kilgarvan. J 6
Kilgarvan. N 1
Kilgeel. F 5
Kilgobbin. G 6
Kilgoran. M 2
Kilgowan. J 10
Kilkee. K 3
Kilkee. K 7
Kilkeel. F 12 1,756
Kilkelly. G 7 1,347
Kilkenny. H 7
Kilkenny. K 9 11,248
Kilkerrigal. H 9
Kilkerly. J 8 298
Kilkerr. G 6 4,905
Kilkerrin. I 5 384
Kilkishen. D 13 604
Kilkwanny. I 9
Kilkyrane. M 1
Killaghy. F 9
Killaghtoon. N 1 530
Killaghtown. I 9 1,079
Killaick. K 4 98
Killaloe. G 5
Killaloe Bridge. M 1
Killaneerkeel. I 10 145
Killangarry. L 5
Killashandra. F 8 157
Killashee. G 7 107
Killashee. I 11
Killasser. F 5
Killavally. I 8
Killavinogue. K 8
Killawalla. M 6 270
Killeagnell. I 6 131
Killeevin. H 5
Killeen. M 9
Killeigh. G 9 730
Killeigh. N 7
Killegane. B 10
Killeany. M 2
Killeden. G 5
Killenaule. B 10
Killeshandra. F 8
Killeshee. G 7 107
Killeshee. I 11
Killeshin. F 9
Killiglass. H 6
Killimor. I 6
Killinor Castle. I 6
Killinthoy. J 4
Killinbarber. I 7
Killinaskin. D 12
Killiney. M 2
Killinure. J 8
Killonan. K 6
Killoran. K 1
Killorglin. M 3 1,178
Killoscobe. H 6
Killoskeham. K 7
Killough. E 13
Killoughter. J 12
Killucan. H 9 127
Killure. I 6
Kilnurna. L 10
Kilnurney. L 8
Kilnown. H 9
Kilnagigs. D 6 639
Kilnaddy. D 9
Kilnagar. F 8
Kilngordon. C 8 186
Kilnaglory. B 10 123
Kilnleague. E 12 1,519
Kilnymaine. G 6
Kilnemen. D 10
Kilmacow. L 9
Kilmacthomas. B 7 141
Kilmacthomas Mc 111
Kilmacrenny. F 6
Kilmagunny. J 9 448
Kilmaine. H 4
Kilmainham. G 10
Kilmale. K 4
Kilmallock. L 5 1,159
Kilmalock. L 1
Kilmanagh. K 9
Kilmanahan. I 8
Kilmanahan. M 10
Kilmacolough. J 5
Kilmartin. J 12
Kilmeadan. M 9
Kilmeaney. L 1
Kilmeedy. L 5
Kilmeena. O 5
Kilmeena. G 3
Kilmessan. H 10
Kilmichael. K 1 138
Kilmoyley. J 3
Kilmore. E 12
Kilmore. H 10
Kilmore. M 11 269
Kilmore. O 1
Kilmore. L 1
Kilmorebridge. L 11
Kilmurry. K 4
Kilmurry. K 4
Kilmurry. K 5
Kilmurry. L 6 135
Kilmyshall. K 10
Kilnagross. O 5
Kilnaing. G 6
Kilnaleck. G 9 322
Kilnamartyra. N 4
Kilnamona. J 4
Kilno Church. J 6
Kilpatrick. J 11
Kilpatrick. O 5
Kilpeacon. I 6
Kilpeddar, near Greystones. I 12
Kilpipe. J 11
Kilpoole. J 12
Kilquan. J 6
Kilquane. N 5
Kilraghgan. K 10 97
Kilrea. C 10
Kilreekill. I 6
Kilreen. I 6
Kilroman. I 4
Kilruddery. I 12
Kilrush. K 3
Kilsaran. G 11
Kilseegan. M 11
Kilsheelin, (near Clonmel)...L 8

Kilskerry.....D 6 429
Kiltane. H 10
Kiltannagh. G 5 921
Kiltullagh. L 10
Kiltullaghy. L 6 143
Kiltullagh. J 10 139
Kiltullan Castle. I 9
Kilvaghter. F 7
Kilvarnet. I 6 294
Kilvas Castle. H 9
Kilvine. G 5 200
Kilworth. M 6 460
Kinaffe. I 11
Kinaleky. I 8
Kinaltra. F 1
Kingscourt. G 10 873
Kingsfield. I 9
Kingstown. H 2
Kingstown. I 11 352
Kingwilliamstown. G 4
Kinlough. F 6 200
Kinlough. H 9 389
Kinnity. J 8 298
Kinsale. O 6 4,905
Kinsarra. I 5 384
Kinsellagh. D 13 604
Kintaverraby. I 9
Kinvarra. M 1
Kinvarra. F 9
Kinvarragh. N 1 530
Knightstown. I 9
Knock. K 4 98
Knock. G 5
Knockanapp. M 1
Knockaneroe. J 10
Knockaneery. L 5 145
Knockanaffin. L 6 157
Knockalougherty. M 4
Knockanaffin. M 8
Knockaphreth. B 10
Knockbaun. G 4
Knockbawn. J 9
Knockbeha. J 5
Knockboy. I 7
Knockbrack. B 8
Knockbridge. I 1
Knockcroghery. H 7 124
Knockgarr. N 5
Knockglug. M 8
Knockmoyle. N 8
Knockmoyle. I 6
Knockmagna. I 4
Knockmagoslee, near Bressay. M 4 216
Knockmagree. M 4 154
Knockmahilly. O
Knockmaree. K 6
Knockopharna. I 6
Knocktopher. L 9
Knockvicar Bridge. F 5
Knopogue. K 5
Kylebrack. I 6
Kylemore. J 6

L

Labasheeda. K 4 250
Labbyshakter. D 8
Lachtaire. D 7
Lack. D 8 144
Lady Bridge. N 7 98
Lagan. C 8
Laghta. D 1 149
Lake View. I 11
Lambig. D 12 252
Lanesborough. G 7 280
Langford Lodge. D 11
Laracor. D 11
Laragh. J 11
Laragh. I 10
Langdonne. E 6
Larne. C 12 4,217
Larragh. O 3
Laurentstown, near Portadown. F 11 574
Laurencestown. I 7 253
Laurencetown, near Banbridge. L 11 83
Lavistown. K 9
Lavtown. G 11
Leap. O 4 179
Leap Castle. J 7
Leamount. C 9
Leatbeg. B 8
Leatrow. H 7
Leatrow. F 7
Leccale. H 3
Leccale. H 8
Leganel, near Belfast. D 11 4,025
Lehinch. J 4 277
Leighlin Bridge. K 10 744
Leinster Lodge. J 5
Leitrim. I 6
Leitrim. F 7 171
Leitrim House. A 9
Lexlip. I 11 679
Lerrin. A 8
Leroy. I 3
Letterbreckan. L 1
Letterfrack. C 3 3,320
Letterkenny. I 1
Leuceni. N 2
Levallyglen. M 6
Lever Bridge. L 8 495
Limavady, see Newton Limavady. B 9 2,796
Limerick. K 6 7,153
Limerick Junction. L 9 249
Linisfort. B 8
Linsmith. D 4
Lisanoe Castle. B 11 195
Lisbellaw. E 8 495
Lisbercan. K 1
Lisbern. D 12 12,250
Lisbunny. G 4 286
Lisdoon. C 4
Lisearoid. M 5
Lisdeen, (see Lisdoonvarna). K 3 171
Lisdoonvarna. K 3
Lisdowney. K 9
Lisgool. E 8
Lisheen. M 4
Lisheen. C 10
Lisnagar. O 5
Lisnaker. J 4
Lisnavarne. F 9
Lisnegunan. G 5
Lisnore. M 7 1,6[illegible]2
Lisnorthagh. L 8
Lisnoskill. F 6
Lisnadill. E 10
Lisnagunogue, near Caneway. A 10 40
Lisnaraw. D 8
Lisnaskea. E 8 776
Lisnevagh. J 10

Lispatrick....O 6
Lispole.....M 2
Listenny ... F 10
Lissan.....D 10
Lissaneena....I 5
Lisselton.....L 3
Listorlin.....L 9
Listowel.....L 4 3,566
Listry.....M 3
Littleton.....K 8 129
Lixnaw.....L 3 218
Lobinstown..G 10
Loghill.....L 4 102
Lombardstown
M 5
Loughey....D 10
Londonderry
H 9 33,200
Longford..G 7 8,827
Longwood...H 10 221
Loop Head....L 2
Lorrha.....J 8
Lorrha.....J 7 132
Loughal.....J 6
Loughanavally H8
Loughanamore I7
Loughbeg.....N 6 536
Loughbrickland
E 11 320
Loughcrew...G 9
Lougher.....G 11
Loughgall....E 10 220
Loughglinn...G 6 148
Loughlinstown
H 11
Loughmask
House.....H 4
Loughmoe....K 7
Loughrea.....I 6 2,815
Loughshinny,
(near Skerries)
H 11 132
Louisburgh...G 3 400
Louth.....F 10 260
Loves Castle..B 11
Lowberry.....G 5
Lower Cumber
Church .....C 9
Lowtherstown,
(see Irvines-
town) .....D 8 881
Lucan.....I 11 815
Lugboe[illegible] H 7
Lugnaq[illegible] G 7
Lugboy House.G5
Luggacurren..J 9
Lukes Well....L 9
Lulymore....I 10
Lung.....G 8
Lurgan.....D 11 11,429
Lurganboy I 6
Luss.....H 11 290
Luttin.....L 6
Lynubary....H 9

M

Mass.....C 6
Machu.....B 10
Machera.....C 10
Macosquin..B 10
Macredin.....J 11
Macroom.....N 5 2,933
Maggys Leap E 12
Maghera.....E 12 942
Magheraclogher B6
Magheramelt..C 10 1,525
Magheraveely.E 9
Maghery.....C 6
Maghery.....D 10
Magilligan Point
B 9
Maguires Bridge
E 8 536
Manoonagh...L 5 119
Mannan[illegible] 10
Mataboe[illegible] H 11 574
Malbay.....J 4
Malin.....A 9 105
Malin Beg.....D 5
Malin More..D 5
Mallow.....M 5 6,066
Mauniln.....G 5
Manulla.....H 2
Manor Cunning-
ham.....B 8 165
Manor Hamilton
E 7 1,061
Mantua.....G 6
Manulla.....G 4
Market Hill..E 10 755
Marshalstown.M6
Martryroe.....J 4
Maryborough
J 9 2 309
Maryland.....G 8
Massytown...N 5
Maum.....H 3
Maycarky....K 8
Maynooth...H 10 958
Mayo.....G 4
Maytown.....I 7
Mearscourt...H 8
Meelick.....I 7
Meelin.....M 5 191
Meenakilla....L 4
Meigh.....F 11
Menlough.....I 4 321
Merville.....J 4
Middleton....N 7 3,246
Middletown..E 10 272
Milford.....M 5
Milford.....B 8 403
Milford.....K 10
Millbank.....D 9
Millbrook.....I 7
Mill Isle.....D 13
Millstreet....M 7
Millstreet....N 4 1,320
Milltown.....F 8
Milltown.....F 11 94
Milltown.....H 5
Milltown.....M 3 525
Milltown.....J 4 1,267
Milltown.....M 1
Milltown....K 11 161
Milltown.....E 10
Milltown....D 12
Milltown.....C 8
Milton.....E 4
Minane.....O 6
Minard Castle.M2
Mitchelstown.M 6 2,312
Moate.....I 8 1,340
Moathill.....H 6
Modelligo....M 8
Modreeny.....J 7
Mogeely.....N 7
Mohill.....G 7 883
Moira.....D 11 314
Moirenny.....G 3
Monaghan.E 9 2,938
Monamolin..L 11 101
Monasteed...K 11
Monasterevin..I9 939
Monea.....E 8
Moneycashen..L3
Moneyconny..I 10
Moneygall ..I 7 358
Moneymore..I 10 537
Moneystown.J 11
Monivea.....I 5 128
Monkstown..N 6 581
Montpelier..K 6 193
Mooncoin....M 9 502
Moore.....I 7
Moore Lodge B10
Moorsfort.....L 6
Moret Castle..J 9
Morne.....K 6 119
Moss Side....B 11 136
Moughan....F 11
Mounbough...I 5
Mount Argus..D 9
Mount Bellew.H6 204
Mount Bernard
O 5
Mountbolus....I 8 89
Mount Charles D7 466
Mount Dillon.G 7
Mount Eagle.M 4
Mount Falcon
Castle.....F 4
Mountfield...D 9
Mount Garrett
Castle.....L 10
Mount Hayes..L 4
Mount Howard
L 11
Mountjoy Castle
D 10
Mountjoy Forest
D 9
Mount Kennedy
G F
Mount Kennedy
K 7
Mount Mary..N 6
Mountmellick I 9 2,623
Mount Murray H 8
Mount NorrisE11 117
Mount Nugent
G 9
Mount PantherE 12
Mount Pleasant
F 11
Mount Pleasant
K 11
Mountrath....J 8 1,650
Mount Shannon J6 116
Mount Shannon
K 6

Mount Talbot.H 6
Mount Temple
H 7
Moveen.....K 3
Moville.....B 9 1,317
Mowney.....L 8
Moy.....D 10 494
Moyaliff.....K 7
Moycullen....I 4
Moynalty....G 10 87
Moyne.....E 4
Moyne.....G 8
Moyne.....K 8 108
Moyrus.....I 3
Moyvalley...H 10
Moyvore.....H 8 109
Muckros.....N 3
Muff.....B 9
Mullagh.....K 4 177
Mullagh.....G 9 247
Mullan.....B 7
Mullardstown.L9
Mullary.....G 11
Mullen.....G 6
Mullinahone..L 8 593
Mullinavat...L 9 329
Mullingar.H 9 5,323
Mullanys Cross
F 5
Multyfarnham,
(near Mull-
ingar).....H 9 187
Muragh.....J 6
Murrick.....G 3
Myshall.....K 10 101

N

Naas.....I 10 3,735
Naran.....C 6
Narraghmore.J10
Narrow WaterF11
Naul.....H 11 100
Navan.....H 10 3,968
Neale, (near Kil-
malne).....H 4 89
Nenagh .....I 7 4,722
Netterstown.M 17
Newbliss.....F 9 337
NewBirmingham
K 8
New Bridge F 9
Newbridge I 10 2,207
Newbridge.....J 11
Newbridge....L 5
New Buildings
C 8
Newcastle...E 12 898
Newcastle....G 9
Newcastle ...J 12 110
Newcastle G 10
Newcastle....L 4 2,200
Newcastle....M 9
Newcastle....M 7
Newcestown..O 5
New Dublin..G 4
Newinn.....L 7 113
New Inn.....G 9
Newmarket..M 5 936
Newmarket..K 5
Newport .....K 6 774
Newport.....G 3 598
New Quay.....I 4
New Ross....L 10 5,847
Newry.....E 11 12,961
Newtown.....E 6
Newtown.....G 7
Newtown.....H 6
New Town.....I 7
Newtown.....I 8
Newtown.....J 9
Newtown.....J 12
Newtown.....L 5
Newtown.....M 9
Newtown.....N 7
NewtownArds
D 12 9,197
Newtownbarry
I 10 909
Newtown Bellew
H 6 193
Newtownbreda
D 12 192
Newtown Butler
F 8 426
Newtown Crom-
mellin.....B 11 133
Newtown Cun-
ningham....B 8 161
Newtown Daly.I6
Newtown ForbesG7 400
Newtowngore.F8
Newtown Hamil-
ton.....E 10 788
Newtown Limav-
ady.....B 9 2,796

Newtown Mount
Kennedy...J 12
Newtown Sandes
L 4
Newtown Saville
Killeeskil. .D 9
NewtownStewart
C 8
Ninemilehouse,
(near Windg p)
L 8 102
Nobber.....G 10 179
Nohaval.....O 6
Northlands..F 10
Nurney.....J 10

O

Oaklands....C 11
O'Briens Bridge
K 6 189
O'Callaghan's
Mills.....K 5 189
Ogahill.....E 5
Oilgate.....L 11 116
Oldbridge...J 11 484
Oldcastle.....F 5
Oldcastle.....G 9 820
Oldcastle.....F 5
Old Connaught
I 11
Old Kilcullen.I 10
Old Leighlin.K 9
Old Ross.... L 10
Old Town, (near
Letterkenny)
B 8 130
Omagh .....D 9 4,089
Oola.....L 6 394
Oranmore.....I 6 233
Orittar.....D 10
Oughterard..H 4 810
Oughterard...I 10
Ourid Hill....H 3
Ourracloe....L 11
Ovens.....N 5
Owelmore.....I 6
Owenduff Bridge
F 3

P

Packatin .....J 6
Palace .....I 7
Palace Market
Hill.....K 10
Palatine.....J 10
Pallas.....K 7
Pallas.....G 6
Pallas Green,
(near Pallas G. 116
Pallaskenry..K 5 339
Pallboy.....I 6
Palmerstown..F 4 220
Park.....E 8
Parsonstown or
Birr.....J 7 4,313
Partrinard....L 4
Partry.....G 4
Passage .....N 6 1,765
Passage.....M 9 623
Pass House....J 9
Paulsworth...N 8
Peake.....N 5
Peerelion....N 4
Peppards Castle
L 11
Peterboro ...F 10
Pettigo.....D 7 449
Phepotstown.H10
Philipstown...I 9 836
Pilltown.....L 9 384
Pilltown.....N 8
Pill Town...G 11
Pimlico.....J 9
Pluck.....C 8
Plumb Bridge.C 9 140
Point Hall....C 8
Pollacheeny..E 5
Pollshone....K 11
Pomeroy .....D 9 396
Poontoon Bridge
F 4
Portacloy.....E 3
Portadown ..E 11 8,480
Portaferry...E 13 1,621
Portaleen ....A 9
Portarlington..I 9 2,021
Port Doon....G 2
Portglenone..C11 577
Portiroe.....O 3
Portlaw.....M 9 1,349
Port Magee...N 1 189
Portmarnock H 13
Port Oriel...G 11
Portsoe.....J 5 177

Portrush....B 10 1,654
Por Stewart.B 10 620
Portumna.....J 5 1,070
Porturlin.....E 3
Poulacapple..L 8
Poulnamucky.L 7
Poyntzpass, (near
Acton).....E 11 834
Prosperous..I 10

Q

Queensboro..G 11
Queenstown..N 6 9,082
Quin.....K 5 179

R

Raghly.....E 6
Rahans.....F 4
Raharney....H 9
Raheny.....H 11
Raigh.....H 3
Rake Street...F 4
Ramoan.....B 11
Rams.....K 11
Randalstown.C 11 847
Raphoe.....C 8 843
Rappa Castle.F 4
Rasharkin...B 10 231
Rath.....I 7
Rathangan....I 9 655
Ratharanagher
H 4
Rathaspick..M 11
Rathbaun.....F 6
Rathbaun.....J 4
Rathcabbin...J 7
Rathcoole....I 11 276
Rathcormack.M6 354
Rathcroghan..G 6
Rathdangan..J 11
Rathdowney..K 8 1,056
Rathdrum....J 11 664
Rathfarnham I 11 718
Rathfeigh...H 11
Rathfran ....E 4
Rathfryland.E 11 1,187
Rathgormuck.M8
Rathgowrey..L 10
Rathkeale.....L 5 2,073
Rathkenny .G 10
Rathkeltar...E 4
Rathmelton..B 8
Rathmines, (near
Dublin)....I 11 27,796
Rathmore....M 4
Rathmore....H 8
Rathmoyle....G 6
Rathmoylon.H 10 127
Rathmullan..B 8 591
Rathnew, (near
Wicklow)..J 12 497
Rathowen....G 8 236
Rathron.... K 10
Rathsallagh..J 10
Rathton.....K 10
Rathvilly ...J 10
Rathwire, (near
Mullingar).H 9 97
Ratoath.....H 11 244
Red Cross....J 11 190
Red Hill.....F 6
Redhill.....F 9 82
Red Lion .....E 7
Renaghmore..K 8
Reynagh.....I 7
Reynella.....A 9
Rich Hill....E 10 449
Rincrew.....N 7
Ring.....N 6 169
Ringsend....B 10
Ringville.....N 8 348
Riverville.....I 5
Riverchapel.K 11 169
Riverdale.....L 7
Riverland ...D 9
Riverstown...N 6
Riverstown...F 7
Riverstown..F 11
Riverstown...F 6 206
Riverstown...J 7
Roachtown...G 9
Road.....I 9
Roadford.....J 4
Roads.....K 8
Roadstown..G 11
Roaringwater.O 4
Robeen.....G 4
Robertscoyer.O 6
Robertstown.I 10
Robinstown..H 8
Robinstown.H 10
Rochestown.L 10
Rochfort.....H 9
RochfortbridgeH 9

Rock Castle..O 6
Rockcorry....F 9 195
Rockdale....D 10
Rockfield.....L 6
Rockfield....J 12
Rockfield....E 8
Rockfield.....G 6
Rockfield....G 10
Rockhill.....L 5 82
Rockmills....M 6 105
Rogerstown..H 11
Rolceby Harbor
G 11
Roosky.....G 7 155
Rosbercon....L 10
Roscommon
H 7 1,994
Roscrea.....J 7 2,568
Rosegreen....L 7
Rosenallis....I 8 186
Roshin.....D 7
Ross.....K 3
Ross.....H 10
Ross Carberry.O4
Ross House...G 9
Rossfare.....M 11
Rosslea.....E 9 281
Ross Lodge..C 11
Rossmore.....J 6
Rossmore.....O 5
Rossnolagh...D 8
Rossrore .....H 3
Rosstrevor...F 11 660
Roundfott....H 4
Roundstone...I 2 325
Roundwood..J 11 127
Rousky.....C 9
Roxborough Cas-
tle.....D 10
Roxton.....J 4
Rush.....H 12 1,130
Rusheen.....L 3
Rushin.....J 8

S

Saggart.....I 11
Saintfield....D 12 657
Saint Doolagher
H 11
Saint Helena.C 11
Saint Johnstown
C 8 318
Saint Margarets
H 11
Saint Nicholas
M 9
Saint Patricks-
well..... K 5 216
Saleen.....L 4
Salleens.....I 10
Sallybrook...N 6
Sallymount...F 4
Sallymount..E 10
Salterstown..G 11
Saltmills, (near
Carrick)..M 10
Sandford.....K 9
Sandyford...J 11
Saunderville.J 10
Scarawalsh..L 10
Scardan.....H 9
Scarriff.....J 6
Scartaglin....M 4
Scartlea.....N 7
Scarva.....E 11
Scilly, (near Kin-
sale).....O 6
Scotch Street.D11
Scotshouse....F 9
Scotstown....E 9
Scrabby.....K 8
Screeb Bridge.I 3
Screggh.....H 6
Seaforde.....E 12
Seafort.....P 3
Seafort.....E 5
Seaview.....N 8
Seaville.....K 5
Seeln .....C 8 1,094
Seskinore.....D 9
Seven Churches
I 7
Seven Stars..J 10
Shanagarry...N 7
Shanaglish....J 5
Shanagolden..L 4
Shanakyle...L 8
Shanballymore
M 6
Shandrain....L 5
Shanganagh..I 11
Shannon Bridge
I 7 174

Shannon Castle
L 3
Shannon Grove
I 7
Shannon Hall.J 6
Shannon Harbor
I 7
Shanvally.....J 6
Sheehaun.....G 7
Sheen.....N 3
Sheephridge..E11
Shelton Abbey
K 11
Shenakilla...M 6
Shercock ....F 10
Sheskin Lodge
F 3
Shillelagh...K 11
Shinnagh.....M 4
Shinrone.....J 7
Shronell.....L 6
Shrule.....H 4
Siddan.....G 10
Silvermines..K 6
Single Station.D8
Sion, (see Seein)
C 8 1,094
Six Mile Bridge
K 5 654
Six Mile Creek
L 5
Six Mile Cross.D9 393
Six Mile Donagh-
more.....D 9
Skehanagh....I 5
Skerries.....H 11 1,809
Skerry.....C 11
Skibbereen ...O 4 8,269
Skirk.....J 8
Skreen.....L 11
Skreen.....E 5
Skreen.....H 10
Skull.....P 3 490
Slade.....M 10
Slahan .....I 6
Slaig Fort....N 2
Slane .....G 10 322
Sleverue.....M 9
Slievenakilla..F 7
Sligo.....E 6 10,274
Sligoff.....K 10
Smerwick.....M 1
Smithborough E9 124
Sneem .....N 2 376
Sorrel House.K 4
Sperrin.....C 9
Spiddle.....I 4 283
Springfield..D 11
Stabannan...G 11
Stackallan...G 10
Staffordstown C11
Stamullin, (near
Gormanstown)
G 11 113
Staplestown.K 10
Staravegue...J 7
Stepaside, (near
Dublin)....I 11 90
Stewartstown D10 780
Stillorgan, (near
Dublin)....I 11 396
Stokestown..L 10
Stonehall.....K 5
Stonyford....L 9 119
Strabane.....C 8 5,013
Stradbally...M 8 315
Stradbally.....I 5
Stradbally....M 2
Stradbally ....J 9 911
Strade.....G 4
Stradone.....F 9
Straffan.....I 10
Stragowna....E 8
Straid.....A 8 143
Straidkilly...B 12
Straigntern...F 4
Stranagalwilly
C 9
Strancally Castle
N 7
Strangford..E 13 392
Strangford..D 13
Stranocum..B 11 121
Stranorlar....C 7 387
Stratford.....J 10 228
Streamstown.H 8
Streamstown.H 2
Street.....G 8 100
Streve .....C 9
Strokestown..G 7 889
Strove.....A 9
Stuake .....N 5
Stuart Hall..D 10
Summerhill..K 9
Summerhill.H 10 144
Swan.....J 9

Swanlinbar...E 8 4,3
Swatragh....C 10 1,4
Swineford....G 5 1,473
Swords.....H 11 968

T

Tagheen.....G 4
Taghmon....L 10 568
Taghshinny..H 8
Tagoat.....M 11
Tallaght.....I 11 289
Tallow.....M 7 1,088
Tauderagee..E 11 1,444
Tanreg.....E 5
Tara.....E 13
Tarbert.....L 4 552
Tawnagh.....H 7
Tawnagh.....H 5
Tawny.....D 6
Tawny.....B 8
Tedavnet.....E 9
Teelin.....D 5
Teenevan.....J 5
Teervo .....K 5
Tel.....F 8
Templecarrig.I 12 1,094
Temple HouseF 6
Templemore.K 7 654
Templepatrick
C 11 120
Templetouhy K 8 269
Templemary.M 5
Tempo.....E 8 843
Termon.....J 4
Termon.....F 2
Termoncarragh
E 2
Termonfeckin
G 11 164
The Grange..J 10
The Pike.....I 7
Thomas Street
H 6
Thomastown..L 9 970
Thomastown.I 10
Thomastown..I 7
Thoruback...K 9
Thoruford...F 10
Thurles .....K 7 4,511
Tiduff.....M 1
Timahoe .....I 10
Timahoe .....J 9 96
Timoleague ..O 5 366
Timolin.....J 10
Tinacarra.....F 6
Tinahely.....K 11 512
Tinarana.....J 6
Tincoora.....M 4
Tinnahinch..L 10 284
Tipperary .L 7 6,391
Tiraneasragh I 7
Tircahan.....F 8
Tirrabo.....N 9
Tober.....E 7
Tobercurry...F 5 910
Tobermore..C 10 377
Tobernee....G 6
Toberreendoney
J 5
Togher.....G 11
Tombrack...K 10
Tomgraney,(near
Mt. Shannon)
J 6 139
Toome Bridge C11
Toomyvara...K 7 383
Tooneena...M 8
Tooreen.....J 6 911 134
Tooreeny.....J 6
Toormore....G 2
Tormonceny C 10
Tower Village,
(near Cork).N6 208
Tralee .....M 3 9,318
Tramore.....M 9 1,850
Tranagh.....K 8
Triermore....G 9
Trillick.....D 8 241
Trim.....H 10 1,581
Trinamadan..C 9
Trory Church.E 8
Trumman.....D 7
Trumry.....J 8
Tuam.....H 5 3,012
Tubbrid Lack.D 8
Tulla.....J 5 644
Tulla.....M 7
Tullagh.....F 3
Tullaghan....D 6 71
TullaghanbaunF3
Tullaghought..L 9
Tullamore..I 8 4,522
Tullicar.....D 7
Tullig.....M 3
Tullira.....I 5

Tullivin.....
Tullow.....K 10 1,7
Tully.....H 2
Tullycanna..M 10
Tullycarbet..K 10
Tullylease....M 5
Tullynakill..D 12
Tullyveery..D 12 383
Tulsk.....G 8
Turlough.....J 4
Two Gneeves.M 3
TwomileborrisK8
Two Mile Bridge
M 8
Tynagh.....I 6 166
Tynan and Cale-
don.....E 10 119
Tyrella.....E 12
Tyrrellspass...I 9 351

U

Ullard.....L 10
Unionhall, (near
Skibbereen)P 4 383
Upperchurch.K 7
Upper Court,
(near Fresh
ford).....K 5 744
Upton.....O 5
Urlingford...K 8 744

V

Valentia.....N 1
Ventry.....M 1
Vicarstown...N 7
Victoria Bridge
C 8
Villierstown..M 7 214
Virginia.....G 9 562

W

Waterstown H 7
Wales Inn....N 2
Wallingderry D 11
Walterstown.H 10
Waringsford.E 11
Waringstown..
Warren.....
Warrenpoint I 11 440
Waterford.....N 6
Waterford.M 9 20,851
WatergrasshillN 6 167
Waterloo .....F 9
Waterville....N 2
Webbsborough
K 9
Well.....
Wells.....K 9
Westport.....G 3 4,070
Westport Quay
G 3
Westtown.....A 8
Wexford..L 11
Wheatfield...B 9
White Abbey.D 11
Whitechurch.M10
Whitechurch..N 6
Whitegate, (near
Furnace)....G 6 783
Whitegate, (near
Aghada)....N 7
Whitehorse....C 7
Whitehouse..D 12 619
Whitestown..F 11 182
Wicklow..J 12 3,273
Wilkinstown.G 10
Wilkinstown.L 10
Willmount....L 3
Windgap.....L 9 109
Windgap.....M 8
Windgate.....I 12
Windy Harbour
G 10
Woodbrook ..C 8
Woodford.....J 6 275
Woodlawn Sta-
tion .....I 6
Woodtown .....H 9
Wreck Port..F 12
Wynnes Port..E 6

Y

Yellow Furze
G 10
Youghal.....N 7 4,267

AB

FRANCE.

PLACE.	INDEX.	POP.
Abainville	K 2	
Abbaretz	H 1	
Abbeville	O 2	
Abbeville	K 1	19,851
Abjac	J 6	
Ablis	K 1	
Abondance, (near Thonon)	F 5	1,168
Aboul	L 4	
Accou	I 9	
Acheux	L 1	
Achiet	L 1	
Ade	I 8	
Agde	M 5	8,829
Agen	J 7	34,241
Ahun, (near Le Moutier)	L 5	2,150
Ai, (near Epernay)	M 2	1,49
Aignan	J 8	
Aigre, (near Ruffec)	J 6	1,760
Aigrefeuille, (near La Rochelle)	H 5	1,750
Aiguebelle	P 6	1,080
Aiguesperse	M 5	2,301
Aigues Mortes	N 8	3,384
Aiguillon	J 7	3,119
Aigurande, (near Carglisse)	K 5	2,186
Ailias	I 7	
Ailincourt, (near St. Loup)	P 4	2,745
Ailly	L 2	
Ainarines	N 8	
Aine	P 6	1,050
Aincy-le-Vieil	L 5	
Ainvelle	P 4	
Aiserey	K 2	
Aix	O 8	28,357
Aix	O 6	1,792
Aixe	K 6	
Ajaccio	H 5	
Ajaccio	N 6	20,207
Aires	N 7	11,356
Albas	L 8	
Albens	O 6	1,513
Albert, (near Amiens)	L 2	6,169
Albertville	P 6	5,851
Albi, (or Alby)	L 8	14,219
Alby, (near Albeus)	O 6	1,115
Alencon	J 3	18,879
Aleo	L 6	
Alfortville, (near Paris)	L 5	7,981
Algolsheim	N 5	
Alais (or Redon)	O 4	2,292
Amanche	L 6	
Allasac	K 6	
Allegre, (near Roche)	M 6	1,250
Allemagne	P 8	
Alleuze	M 7	
Allevard, (near Grenoble)	M 6	2,850
Alligny, (near Chateau Chinon)	M 4	2,530
Allon	J 3	
Allonne	K 3	
Allos	P 7	1,205
Allos	M 7	
Amance, (near Jussey)	P 4	470
Amance	K 8	
Ambazac, (near Limoges)	K 6	3,231
Amberieux, (near St. Rambert)	O 6	2,954
Ambert	M 6	7,907
Ambierle	M 5	
Ambiolet, (near Alby)	L 8	2,807
Ambolse	J 4	1,180
Ambronay	O 5	1,438
Amiens	L 2	90,738
Amou	I 8	1,821
Ampleuis, (near Tarare)	N 6	1,113
Ancenis	H 4	5,111
Ancerville (near Bar-le-duc)	O 3	2,120
Ancy	N 4	
Ancy-le-Franc	N 4	1,572
Andelot	O 3	1,660
Andon	P 8	
Anduze	M 7	5,503
Anet, (near Dreux)	K 3	1,418
Angers	I 4	82,998
Angerville	K 3	
Angle	H 5	
Angles	J 5	
Angles	L 8	
Angluze	M 3	
Angouleme	J 6	37,650
Aniane	M 8	3,812
Aniches, (near Douai)	M 1	6,765
Anere	I 4	
Aniezy	M 5	
Annay	M 4	
Annecy	P 6	11,947
Annonay	N 6	18,115
Anoul	P 8	1,157
Anse	N 6	2,056
Antibes	Q 8	7,401
Antignac	J 9	
Antraigues, (near Privas)	N 7	1,415
Antrain	H 3	1,642
Antreuil	N 2	
Auvilliers	M 3	
Anzin, (near Valenciennes)	M 1	11,538
Apremont, (near Montbeli)	N 2	1,300
Apt	O 8	5,940
Aprac	I 6	
Aramon	N 8	2,670
Arbois	O 5	5,273
Arc	O 4	
Arcachon	H 7	7,910
Archeveque	M 3	
Arcis sur Aube	N 3	2,784
Arcueil, (near Paris)	L 3	6,088
Ardentes, (near Chateauroux)	K 5	2,450
Ardres	K 1	2,189
Arengosse	I 8	
Ares	H 7	
Arette, (near Oloron)	I 8	2,065
Argeles	L 9	1,460
Argelles	I 3	
Argouselles	M 3	
Argelt	L 4	
Argentan	I 3	5,376
Argentat	K 6	3,242
Argenteuil, (near Paris)	L 3	13,339
Argenton sur Creuse	K 5	5,274
Argentre	H 3	2,175
Argonnex	P 6	
Argueil	K 2	
Arthfool	O 5	1,255
Arjuzanx	I 7	750
Arlanc	M 6	4,167
Arles	L 9	
Arles	N 8	30,000
Arlent	N 4	
Armentieres	M 1	28,638
Arnay Pompadour	L 6	1,400
Arnage	J 4	
Arnaye le Duc, (near Recey)	N 4	2,567
Arpajon	L 3	2,590
Arques	K 2	968
Arran	N 6	
Arras	L 1	27,539
Arreau	J 9	1,243
Ars	H 5	
Arsonval	N 3	
Artenay	K 3	1,015
Artuez	I 8	1,427
Artix	I 8	
Arudy	I 8	1,944
Arvert, (near la Tremblade)	H 6	2,405
Arvieu	L 7	
Arzano, (near Quimberle)	P 4	5,466
Arzay	O 6	
Ascq, (near Lille)	M 1	2,186
Asfeld	N 2	
Asnieres, (near Paris)	L 3	31,336
Aspet, (near St. Gaudens)	J 8	2,565
Aspres	O 7	
Asprieres, (near Figeac)	L 7	1,821
Astaffort	J 7	2,150
Atalla	S 6	
Athis, (near Falaise)	I 3	4,440
Attigny	N 2	1,820
Aubagne, (near Marseille)	O 8	8,154
Aubenas	N 7	7,824
Aubert	M 4	
Aubervilliers, (near Paris)	L 3	31,215
Aubeterre	J 6	699
Aubiac	I 7	
Aubin	J 8	
Aubrac, (near Chateaulin)	J 4	2,475
Aubusson	K 5	
Auch	J 8	8,917
Audeloc	L 1	
Audeuil	L 4	
Audierne	K 1	
Audincourt	P 4	3,725
Audun	L 1	
Augicourt	O 4	
Aulnay	M 7	
Aulnay, (near Tre-pont)	K 1	1,590
Aumale	K 2	2,279
Aumeau	K 3	1,735
Aunay, (near Beauvais)	L 2	1,124
Aups	P 8	2,596
Auray	I 7	
Aurillac	K 7	6,236
Aurec	N 6	
Aurillac	H 7	
Auriac	I 8	
Auriac	K 8	
Aurignac	M 8	1,479
Aurillac	L 7	15,824
Aussesagne	I 7	
Auterive, (near Toulouse)	K 8	3,313
Authieux	L 3	
Autun	I 4	
Autry	N 2	
Autun	N 5	15,187
Auvillars, (near Agen)	J 7	1,745
Auxerre	M 4	18,036
Auxon	M 3	
Auxonne	O 4	6,695
Auxy le Chateau, (near Frevent)	L 2	2,950
Auzances	L 5	1,219
Auzances	M 6	1,510
Au Zoul	I 3	
Avallon, (near Confolens)	J 6	2,074
Avallon	M 4	6,076
Avesnes	M 1	6,495
Avessac, (near Redon)	G 4	3,430
Avignon	N 8	46,898
Avize	N 3	1,992
Avon, (near Bourges)	L 1	1,323
Avranches	H 3	6,137
Axat	K 9	1,693
Axat	L 8	
Ay, (near Chalons sur Marne)	N 3	6,701
Azay	J 4	
Azay le Rideau	J 4	2,108
Azincourt, (see Agincourt)	L 1	

B

Baccarat	P 3	5,723
Bacqueville, (near Dieppe)	K 2	2,520
Badefols	M 7	
Badonviller	P 3	
Baffou	N 4	
Bagnole Chatel	N 5	758
Bagneres-de Bigorre (near Lourdes)	I 8	9,170
Bagneres de Luchon	J 9	3,829
Bagnols	N 7	1,434
Bagnolles	I 4	
Bagnoles	I 6	
Baigneux	N 4	
Bailleul (near Armentieres)	M 1	18,276
Bain	H 4	4,907
Bagnes, (near Plombieres)	P 4	2,591
Bals	I 8	
Baix	N 7	
Baixas, (near Perpignan)	L 4	2,621
Ballan	J 4	1,160
Balleroy, (near Cerigy)	I 2	1,220
Balleul	L 1	
Ballon, (near Savigne)	J 3	1,720
Bandol	O 8	
Bannalec	F 4	4,611
Banne	M 8	
Banon	O 7	
Banyuls-sur Mer (near Port Vendres)	M 9	3,119
Bapaume	L 1	3,001
Bar	N 3	
Barace	I 4	
Barbezieux	I 6	4,104
Barbonne	M 3	
Barcelonnette	P 7	2,009
Bareges, (near Antignac)	J 9	813
Barentin	J 2	4,418
Barenton	H 3	
Bardleur	H 2	1,304
Barjac, (near Saint Andeol)	N 7	2,541
Barjols, (near Cotignac)	P 8	3,333
Bar-le-Duc	O 3	18,761
Barneville	H 2	
Barre	M 7	
Barret	I 6	
Barro	J 5	
Bars	L 7	
Barsac, (near Saint Macaire)	I 7	2,998
Bar-sur Aube	N 3	4,342
Bar-sur Seine	N 2	3,237
Bas	P 7	
Basen Basset (near Montfaucon)	K 6	3,022
Basoges	H 5	
Bassigny	O 3	
Bastia	T 5	23,297
Baucheresse	I 6	
Baud	F 4	5,599
Bauge	I 4	3,623
Baulon	H 4	
Baume les Dames	P 4	2,562
Baurieres	O 7	
Baurs	M 3	
Bavay	M 1	1,765
Bayeux	I 2	9,138
Bayols	I 8	
Bayonne	H 8	27,192
Bazas	I 7	4,948
Bazelle	J 7	
Baze	L 1	
Bazoches	K 3	
Beaucaire	N 8	8,917
Beaucourt	L 1	
Beaufort	I 4	5,308
Beaufort, (near Coussana)	O 5	1,299
Beaufort	O 7	
Beaufort	P 6	2,162
Beaufort	M 1	
Beaugency	K 3	5,039
Beaujeu	N 5	3,290
Beaulieu	L 4	
Beaulieu	K 6	2,571
Beaumont	O 3	
Beaumont	J 3	
Beaumont	L 2	
Beaumont	J 2	
Beaumont	J 7	
Beaumont de Lomagne (near Verdun)	K 8	5,156
Beaumont	I 2	
Beaune	N 5	12,470
Beaune-la Rolande	L 3	1,820
Beaupreau	I 4	4,434
Beauregard	J 7	
Beaurepaire	O 6	2,598
Beauvais	L 2	19,382
Beauvardes	M 2	
Beauville, (near Lauzerte)	K 7	1,274
Beauvoir	O 6	
Beauvoir sur Mer	G 5	2,668
Becherel, (near Cornbourg)	H 3	780
Bedarrides, (near Carpentras)	O 7	3,066
Bedarrieux	M 8	8,985
Bedouin	O 7	
Bedous	I 8	
Begard, (near Plouaret)	F 3	4,553
Begles, (near Bordeaux)	I 7	10,585
Belabre	K 5	2,216
Belcaire	K 9	
Belfort	P 4	32,567
Belgodere	S 5	
Belin	I 7	1,807
Bellac	J 5	4,903
Belle	M 3	
Bellegarde	L 4	
Belle Isle en Terre (near Calanhe)	F 3	2,051
Belleme	J 3	3,108
Belleville	K 2	
Belleville	K 5	
Belley	O 6	6,295
Bellou	H 7	
Belloy	J 3	
Belmont	L 8	3,852
Belpech	K 8	2,343
Belvedere	Q 7	
Belves	K 7	2,517
Belz	F 4	2,493
Benest, (near Barro)	J 5	1,413
Benet, (near Oulmes)	I 5	2,635
Benevent	K 5	
Beney	O 3	
Berck, (near Montreuil)	K 1	5,552
Bergerac	J 7	11,735
Bergues	L 1	5,763
Berk	K 1	
Berlaimont	M 1	
Bernard Missillac	G 4	
Bernay	I 3	8,016
Berny	J 2	
Berre	K 1	
Berthelsdorf	N 2	
Berre	N 7	
Berry	L 4	
Berzeme	N 7	
Besancon	P 4	55,362
Bessay	M 5	
Besse	J 6	
Besse	L 6	
Besse	K 7	
Besse	J 4	
Besseges	N 7	8,673
Bessines, (near Chaneloube)	K 5	2,701
Bethune	L 1	11,098
Beurey	O 3	
Beuvron	M 4	
Beziers	M 8	52,510
Biandos	H 8	
Biarritz	H 8	9,177
Bidache	H 8	2,570
Bidarray	H 8	
Bignon	I 7	
Bilhon	M 6	4,166
Biscarosse	H 7	
Bize	I 8	
Blain	I 4	6,865
Blainville	H 2	
Blaison	I 4	
Blamont	P 4	720
Blamontt, (near Cirey)	P 3	2,287
Blangy	K 2	1,681
Blanot	N 4	
Blanquefort, (near Bordeaux)	I 7	1,792
Blanzac	J 6	905
Blanzy	N 5	4,962
Blaye	I 6	5,017
Bleneau, (near St. Privé)	M 4	2,058
Blesle	M 6	
Blesme	N 3	
Blidet	N 7	
Blighy sur Ouche	N 1	1,390
Blois	K 3	25,457
Bloige	I 4	
Bocognano	S 6	
Boen	N 6	
Bohain, (near Wassigny)	M 1	6,980
Bois Martin	I 6	
Boissy	I 2	
Paris	L 3	967
Bolbec	J 2	12,028
Bollene	N 7	5,693
Bommiers	K 5	
Bonifacio	S 6	
Bonnat	K 5	2,512
Bonneres	K 2	
Bonnetable	J 3	1,855
Bonneuil	I 5	
Bonneval	K 3	3,789
Bonneville	P 5	2,223
Bonnieux, (near Cadenet)	O 8	2,531
Bonny	L 4	
Bono	L 1	
Bordeaux	I 7	257,638
Borderes, (near Antignac)	J 9	665
Borgo	S 5	
Bormes	P 8	2,178
Bort	L 6	2,693
Bouaye, (near Nantes)	H 4	1,397
Bouchain	M 1	1,504
Bougueuils, (near Clisson)	H 4	3,709
Bouges	M 4	
Bouillac	L 7	
Bouill	M 3	
Bouin	G 5	
Boulleret	L 4	
Boulogne	K 1	49,919
Boulogne	K 1	44,416
Boulogne	J 8	2,403
Bourbon	J 4	2,200
Bouton	L 9	
Bouxay	M 1	
Bourbon Lancy	O 5	3,881
Bourbon l'Archambaut	L 5	3,008
Bourbonne les Bains	O 4	4,185
Bourbourg	L 1	
Bourbriac, (near Loch)	F 3	4,454
Bourdeaux (near Luc en Diois)	N 7	1,262
Bourg	I 6	
Bourg	O 5	18,968
Bourganeuf	K 6	3,549
Bourg Argental (near Saint Etienne)	N 6	3,411
Bourg du Peage (near Salence)	N 7	1,903
Bourgeac	J 8	
Bourges	L 4	40,551
Bourgeuil	J 4	
Bourgoin	O 6	7,217
Bourglastic	I 6	1,740
Bourg le Roy	J 3	
Bourgneuf	H 4	2,837
Bourg Saint Andeol	N 7	4,332
Bourg Saint Maurice	P 6	2,522
Bourguell	J 4	3,304
Bourmont	O 3	872
Bourogne	J 6	
Boussac	K 5	
Bouzy	L 4	
Boyne	L 3	
Bozel	P 6	
Bozouls	L 7	
Brabon	L 3	
Brabole	T 5	
Bracieux, (near Gouts)	J 3	2,422
Brasse	L 8	
Brassac	K 6	
Bray	L 2	1,508
Breal	H 3	
Breeey	H 3	8,108
Breglio	Q 8	
Breil, (near Utelle)	Q 8	2,395
Bressure	I 5	1,723
Brest	E 3	84,284
Bretagne	I 8	
Bretenoux, (near Cornac)	L 7	922
Breteuil	L 2	3,108
Breteuil	J 3	
Bretignoles	H 5	
Breuil	M 2	
Brest	L 8	127
Brezons	K 3	
Briancon	P 7	6,580
Briare, (near Gien)	L 4	6,684
Briquebec	H 2	3,622
Brives	O 6	
Brie	J 5	
Briec	K 3	5,582
Brie Comte Robert	L 3	2,692
Brienne	N 3	1,886
Brienon, (near Neuvy)	M 3	2,485
Briey	O 2	1,952
Brignoles	P 8	5,376
Brion	M 4	
Briollay	I 4	
Brion	I 4	
Brion	N 5	
Brionne	J 2	3,550
Brioude	M 6	4,928
Brioux	I 5	
Briouze	I 3	
Brissac	I 4	992
Brive, (near Perigueux)	J 6	16,803
Brivezac	K 6	
Brives	K 6	
Brogile	J 2	1,252
Broin	O 6	
Bronos	G 3	2,546
Brossac	I 6	
Brou	K 3	2,338
Brujeres (near Epinal)	T 3	2,386
Brulon, (near Craon)	I 4	1,629
Brusque	L 8	
Bruz, (near Rennes)	H 3	2,886
Bu	K 3	
Bugeat	K 6	6,865
Bujaleuf, (near Eymoutiers)	K 6	2,086
Bulgneville (near Sartes)	O 3	1,808
Builes, (near Clermont)	L 2	966
Bure	N 1	
Burzet	N 7	2,560
Buisancy	M 2	
Bussigny	M 1	3,540
Bussy l'Estrees	N 3	
Buxeuil	N 5	2,066
Buzancais	K 5	1,896
Buzancy	N 2	
Buzet	K 8	
Buzet	L 8	
Buzy	O 2	
By	N 2	

C

Cabanne	L 8	
Cadalen, (near Gaillac)	K 8	2,004
Cadarache	O 8	
Cadaujac	I 7	
Cadenet	O 8	
Cadouin	I 7	
Caen	I 2	44,794
Cagnes, (near Nice)	Q 8	1,928
Cahors	K 7	15,367
Calais	M 8	
Calais	K 7	1,942
Calais	K 1	59,743
Cambert	F 3	
Cambo	I 7	
Cambrazan	S 5	
Cancale	F 3	
Calias	P 8	2,006
Calliac, (near Cajarc)	P 8	478
Calmont	L 7	
Calv	S 5	
Calvisson	N 8	
Camares, (near Calvisson)	M 8	1,526
Camaret, (near Crozon)	E 3	1,332
Cambrai	M 1	24,122
Campan	I 9	3,924
Campbelfort	I 5	
Campe	T 5	
Campo Moro	L 6	
Camps	K 2	
Cancale, (near Plancoe)	G 3	6,578
Canchy	K 1	
Candes	J 4	
Canisy	H 2	
Cannes	P 8	30,420
Canon	I 2	
Canterets	I 9	
Cany	J 2	1,870
Cap Breton	H 8	
Capdenac	L 7	
Capieux	I 7	
Capvern, (near Valentin)	J 8	784
Caraman	K 8	2,297
Carbon Blanc	I 7	839
Carbonne	K 8	2,484
Carcassonne	L 8	30,720
Carcilan	H 2	2,056
Cardiglet	I 5	
Cardaix	F 3	2,365
Carignan, (near Montmedy)	O 2	2,967
Carlux	K 7	
Carmaux	L 7	9,591
Carnac, (near Port Louis)	F 4	2,901
Carnod	O 8	
Carnans	I 6	
Carnoes	H 3	
Carpentras	O 7	10,848
Carroughes, (near Mortree)	J 3	1,972
Carro	O 8	
Carvin	M 1	5,008
Casmozza	I 5	
Casis	O 8	
Cassagnes	L 7	
Cassel	M 1	4,492
Castelfranc	K 7	
Castel Jaloux	J 7	3,182
Castellane, (near Seurre)	P 8	1,842
Castelnouran, (near Aiguillon)	J 7	875
Castelnau	K 8	
Castelnaudary	K 8	10,050
Castel-nau-de Magnoac	J 8	1,581
Castelnau de Medoc	I 6	1,645
Castelnau-de Montmirail	L 8	
Castelnau de Montratier	K 7	1,027
Castelnau de Riviere Basse	I 8	1,141
Castelsarrasin	K 7	7,772
Castets	H 8	1,320
Castillon	M 1	
Castillon, (near Libourne)	I 7	3,597
Castilon, (near Seix)	K 9	1,054
Castillon	P 8	
Castillonnes	J 7	1,379
Castres	L 8	25,009
Castres, (near Gaillac)	I 7	7,9
Castres, (near Mazamet)	M 8	1,415
Catus	K 7	1,595
Caude	I 4	
Caudebec	J 2	2,386
Caudebec-les-Elbeuf, (near Clair)	K 2	10,434
Caudry, (near Cambrai)	M 1	8,045
Caulonges	I 5	
Caumont, (near Saint Lo)	H 2	1,075
Caunes	L 8	
Causade	K 7	3,547
Cavaillon	O 8	9,077
Cayeux	K 1	
Cayla	M 7	4,950
Cayres	M 7	
Cazaux	L 7	
Cazaubon, (near Estang)	I 8	2,798
Cazaux	H 7	
Cazeres	I 8	
Celleres	P 6	
Ceuseau	P 5	
Centure	T 5	
Ceray	K 4	
Cerdon	L 4	
Cerqueres, (near Gavray)	H 3	2,162
Ceret	L 9	3,828
Cerigy	I 2	
Cerilly	N 4	2,691
Cerisy	M 2	
Cerizay, (near Bressuire)	I 5	1,457
Cerons	J 7	
Cers	J 6	
Cervione	T 5	
Cessenon	M 8	
Cesson, (near Melun)	L 3	2,626
Cette	M 8	33,246
Cevins	P 6	
Cezan	J 8	
Chabanais, (near Manot)	I 6	1,733
Chabeuil	O 7	4,46
Chablis, (near Ancy)	N 4	2,279
Chabra	J 6	
Chagny	N 5	3,856
Chaillac, (near Lussac)	K 8	2,613
Chailland, (near Ernec)	I	2,240
Chaillie-les Marais	H 5	2,487
Chaintrix	N 3	
Chalabre	I 9	2,218
Chalais	J 6	
Chalamont	M 6	1,847
Chauffailles, (near Marcoux)	N 5	1,993
Chaumont	K 2	849
Chaumont	O 3	13,280
Chaunay	I 5	
Chaudun	M 2	9,315
Chaussin, (near Dole)	O 4	525
Chauvigny	I 5	1,911
Chavagnac	M 6	
Chavanges	N 3	
Chavaux	P 6	
Chazeret	K 5	
Chazelles	N 6	
Chef-Boutonne	I 5	1,953
Chelaze	I 4	
Chemille, (near Ancenis)	H 4	4,467
Chenerailles, (near Evaux)	L 5	1,098
Chenonceaux, (near Saint Aignan)	K 4	965
Cherbourg	H 2	42,938
Cherby	L 3	
Chervflux	I 5	
Chervis	K 6	
Ches	L 3	
Chesnes	I 2	
Chevannes	M 4	1,801
Chevilly	K 3	1,572
Chevreuse, (near Bu)	L 3	1,989
Chevlas	P 6	2,000
Cheze	I 9	
Chezlyle	M 8	
Chinon	J 4	6,119
Chirac	M 7	1,783
Chisey	N 4	
Cholsy-le Roi, (near Paris)	L 3	8,449
Cholet	I 4	16,891
Chomelas, (near Pracey)	N 7	2,454
Chonges, (near Gap)	P 7	1,795
Chouzy	K 4	1,239
Chorges	P 7	
Chitegaille	K 8	819
Cirey	P 3	2,[illegible]
Cires	N 3	2,514
Civray	J 5	2,[illegible]
Clair	N 8	
Clun	K 2	
Clairac	J 7	3,562
Clamecy	M 4	5,318
Clu	I 5	
Clisset	M 3	
Clayes	L 3	1,607
Cleey, (near Conde)	I 8	2,147
Cegnerre	F 3	
Cegnerre	K 2	779
Clermont	M 8	5,079
Clermont	L 2	5,617
Clermont	L 8	
Clermont en Argonne	O 2	1,157
Clermont Ferrand	M 6	52,938
Cleval	P 1	1,346
Clery, (near Lailly)	K 3	2,800
Clichy-la Garenne, (near Paris)	L 3	39,521
Clisson	H 4	2,916
Clochet	K 1	
Cloyes	K 3	1,759
Clus	K 5	
Cluny	N 5	4,540
Coaxes	P 3	2,126
Cognac	I 6	17,392
Coile	K 5	
Cocquerce	L 9	3,446
Collobrieres, (near Bormes)	P 8	2,446
Colmars	P 7	1,182
Cologne	K 8	765
Colombes, (near Paris)	L 3	18,918
Colombey	P 3	919
Colombey	O 3	
Comeau Fontaine	O 4	2,778
Comblanchien	O 4	1,155
Combourg	H 3	3,677
Combronde, (near Aigue perse)	M 5	2,035
Comac	K 7	
Comines	M 1	7,422
Commelle	N 5	
Commensac	I 7	
Commentry	L 5	12,618
Commercy	O 3	7,483
Comiers	K 6	
Compiegne	L 2	14,498
Concarneau	O 2	5,991
Conches	J 4	2,482
Condat	L 6	
Conde en Brie, (near Cresancy)	M 2	651
Condesur l'Escaut, (near Cambrai)	M 1	4,772
Condes-sur Noireau	I 3	
Condillac	N 7	6,764
Condom	J 8	7,405
Condom	P 4	
Confolens	J 5	2,717
Conlie	I 3	
Conques	L 8	1,557
Contres	K 4	1,670
Contrexeville, (near Hareville)	P 3	728
Conty	L 2	980
Coolus	N 3	
Coray	F 3	
Corbeil	I 3	8,184
Corbeny	M 2	
Corbie, (near Ebay)	L 2	4,782
Corbieres (near Aude)	P 8	231
Corbigny	M 4	2,099
Corbineaus, (near Savenay)	H 4	2,684
Cordes	K 7	2,719
Corlay	F 3	1,061
Cormeray	K 4	
Cormery	J 4	1,039
Cornioly	M 2	
Cormonto	K 1	
Cornimont, (near Lure)	P 4	4,881
Corps	H 4	1,176
Corrèze	K 6	
Corseul, (near Dol)	H 3	2[illegible]
Corte	S 5	5,029
Corze	L 5	
Cosne	L 4	8,822
Cosne,	L 5	
Cosse le Vivien	I 4	3,372
Cotignac	P 8	
Couches	N 5	1,597
Coucy le Chateau, (near Nerneuil)	M 2	846
Couernon	H 4	
Couilboeuf	I 8	
Coulommes	L 4	
Coulommiers	M 3	6,655
Coulonges	J 4	
Coulounge	I 8	
Antise, (near Vienne)	I 5	1,[illegible]
Coulons	J 8	
Coupiac	L 8	
Courbevoie, (near Paris)	L 3	15,597
Courpiere	M 6	
Cours, (near Charlieu)	N 5	5,992
Coursan	I 12	1,684
Courson, (near Quanne)	M 4	1,119
Courtenay	M 3	
Courtalin	K 3	
Courtenay	M 4	2,022
Coutelles, (near Charlieu)	K 3	1,748
Coutances	O 5	
Coutances	H 2	8,145
Couterne, (near Bellême)	I 3	1,569
Coutras	J 6	1,[illegible]
Cuzos	I 6	1,8[illegible]
Cra Ville	N 3	
Craon	I 4	4,434
Craponne	M 2	755
Craponne	M 6	3,8[illegible]
Crancilles	H 2	
Crecy	K 1	1,874
Crecy sur Serre	N 4	
Crefeldes	L 6	1,9[illegible]
Creil	O 2	
Creil, (near Saint Leu)	L 2	8,183
Cremieu	O 6	1,851
Crepy	L 2	2,616
Crest	M 2	
Crest	O 7	5,569
Creuilly, (near Dragny)	L 2	903
Crevans	M 6	
Crevecoeur, (near Abancourt)	K 2	2,349
Crocq	L 6	
Croisy	L 2	
Cronat	M 5	
Cronfelle	J 5	
Crozet	M 5	
Crozon	E 3	1,082
Cruas	N 7	
Cruce	J 4	
Cruzy	N 4	
Cuers	P 8	3,683
Cuille	H 4	
Cuneaux	O 5	1,[illegible]
Culsery	O 5	1,586
Culan	L 5	
Culoz	O 6	
Cuque	K 1	
Curtil	O 5	
Cussay	O 4	
Cusset, (near Vichy)	M 5	5,567
Cussing, (near Orchies)	M 2	2,465
Cussonsur Meuse	L 3	7,351
Essoyer, (near Gevrolles	N 4	1,[illegible]
Estagel	L 9	
Estaing	L 7	
Estaing	I 8	
Estaimpuis	M 3	
Estissac	M 3	
Estivareilles	L 5	1,961
Etables	G 3	1,358
Etain	O 2	3,968
Etampes	L 3	8,584
Etaples	K 1	5,573
Etaux	K 1	1,490
Etel	L 5	1,192
Etelfay	L 3	9,240
Etoile	P 5	2,777
Etrez	S 5	
Eteil	G 3	
Etreux	K 2	10,[illegible]
Etrepagny	I 2	3,449
Evry, (near Paris)	L 3	996
Excideuil, (near Thiviers)	J 6	1,960
Eygurcres, (near Organ)	O 5	2,875
Eymet	J 7	
Eymoutiers	K 6	2,065

F

| | | |

FLEU

Fleurance.....J 8 2,797
Flin.....P 3
Flirey.....O 3
Flixecourt, (near Abbeville).K 1 1,808
Flogny, (near Ervy).....M 3 404
Floirac.....M 7 1,738
Florensac, (near Agde).....M 8 3,833
Floyes.....P 3
Foix.....K 9 7,568
Fonbeneite.M 8
Fontain.....M 3
Fontainebleau L 3 14,222
Fontarable...H 8
Fontenay-le-Comte.....I 5 9,684
Fontenay-sous-Bois.....L 3 5,886
Fontrieille, (near Orgon).....K 8 2,237
Forcalquier.....O 8 1,799
Force.....I 3
Forges.....H 4
Forges les Eaux L 2 1,505
Formerie ...K 2 1,349
Fort Chapus .H 6
Fos .....N 8
Fougerouste.K 2
Fougerolles.....E 4 242
Fougeray.....H 4 1,083
Fougere.....H 5
Fougeres.....H 3 18,221
Fougerolles.(near Lure).....M 8 6,030
Fourchambault, (near Nevers) M 5 6,020
Fourmies, (near Trelon) .....N 1 15,895
Fourpaudin K 5
Fours .....M 5
Foussemagne.....6
Fronsac, (near Dole) .....O 4 2,949
Frazet .....Q 3 2,525
Frangy, (near Chatay).....O 5 1,520
Frasne.....P 5
Frejus.....P 8 3,139
Frelet .....N 4
Fresnay.....I 3
Fresne.....O 3 6,369
Fresnoy le Grand, (near Origny) M 2 3,891
Fressehines ...K 5
Freteval .....K 4
Frein, (near Lure) .....M 1 5,908
Frevent.....L 1 4,426
Frossy .....L 2
Frohsin, (near Libourne) .....I 7 1,517
Frontenay, (near Niort).....I 5 1,376
Frontignan....M 8
Frotton, (near Montelar).....K 8 402
Froundi, (near Flirey).....O 3 2,404
Fruges, (near Aire).....L 1 3,090
Fugeret.....P 7
Fumay.....N 2 5,065
Fumel.....J 7 2,229

G

Gabarret.....J 8 1,334
Gace.....J 3 1,619
Gael.....G 3
Gaillac.....K 8 7,709
Gallargues, (near Milhaud).....N 8 3,206
Gallion, (near Clair).....K 2 2,377
Gallardon, (near Etampes) ..L 3 1,671
Gallargues, (near Milhaud).....N 8 1,947
Galinier.....N 6
Gamaches.....K 2 1,840
Gan .....I 8
Gandelu.....M 2
Ganges.....M 8 4,345
Gannat.....M 5 5,764
Gap.....P 7 10,478
Gardanne.....O 8 2,268
Gargilesse.....K 5
Garin, (near Riscle).....I 8 1,305
Gauburge.....J 3
Gaushin.....L 1
Gavarne.....I 9 351
Gavernie.....L 1
Gavray .....H 3
Geaune.....I 8
Gemozac, (near Cozes).....I 6 801
Genac .....J 6
Gendrey.....O 4
Geneteil.....J 4
Genicourt.....O 3
Genlis .....O 4 969
Genolhac.....M 7 1,318
Gensac .....J 7
Gentilly, (near Paris) .....L 3 15,017
Gentioux.....K 6
Ger.....N 5
Gerardmer...P 3 7,197
Gerbeviller, (near Moyen) ....P 3 1,914
Germagny.....N 5
Gerzat.....M 6 2,361
Gestas, (near Pouyay).....F 4 1,727
Gesvre.....H 4
Geulabac.....M 7
Gevrey, (near Nuits).....N 4 1,703
Gevrolles.....N 4
Gex.....P 5 2,659
Giat.....L 6
Gien.....L 4 8,519
Gignac.....M 8 2,653
Gimout, (near Simorre).....J 8 2,118
Gircourt.....P 3
Girommagny...P 4
Girondale.....I 7
Gisors.....K 2 4,462
Givet.....N 1 7,083
Givors.....N 6 10,857
Givry, (near Ger) N 5 2,071
Gizeaux.....J 4
Goderville.....J 2
Goncelin, (near Theys).....P 6 1,634
Gondrain.....J 8
Gondrecourt.O 3
Gordes, (near Apt).....O 8 910
Gorron.....I 3 2,101
Goult.....O 8
Gourdon.....K 7 2,688
Gourin.....F 3 1,326
Gournay.....K 2 3,829
Gouts.....J 6
Gracay, (near Vierzon).....L 4 1,821
Grasscssac...M 8 2,632
Gramat.....K 7 2,040
Grand.....O 3

Grand Andelys K 2
Grand Bourg, (near Guéret) K 5 668
Grand Champ G 4
Grande Combe N 7 13,141
Grand Luce...J 4 1,142
Grand Pre.....N 2 1,182
Grandrieu.....M 7
Granville.....H 3 12,721
Granville .....P 4
Grand Villiers K 2
Grasse.....P 8 11,015
Grenoble.....K 5 7,477
Gravelines ...L 1 5,952
Gray.....O 4 7,315
Grayau.....H 6
Grenade.....K 8 2,674
Gresinan.....I 8
Grenoble...O 6 68,615
Greny.....N 3
Greoux.....O 8
Grest, (near Uzaces).....K 2 1,174
Grezen Bouere.I 4
Grignan.....N 7 1,932
Grignols.....I 7 1,892
Grimaud.....P 8
Grivolles.....K 8 1,914
Grisy.....M 3
Grosillies.....L 1
Grouglais.....M 2
Gruc.....H 5
Gruissan.....M 8 2,382
Guemene.....H 4 1,074
Guemene sur Scorif.....F 3 1,511
Guer.....G 4 883
Guerande .....G 4 6,549
Guere.....K 5 7,799
Guergny.....M 4 1,870
Guerlesquin...F 3
Guengnan.....N 5 2,151
Guichen .....H 4 504
Guillaumes...P 7 1,117
Gu. lestre ....P 7
Guines, (near Ardre .....K 1 4,502
Guingamp.....F 3 9,196
Guise.....M 2 3,153
Guitera.....S 6
Gy.....O 4 2,051

H

Hadol, (near Epinal).....P 3 2,457
Hagetmau.....I 8 1,797
Haillemont, (near Valines) K 1 1,988
Hallum, (near Commies).M 1 14,841
Hanau, (near Nesle).....L 2 3,122
Hambye.....H 3
Hanvec, (near Le Faou)....E 3 240
Harbonne.....H 3 1,068
Harcville.....O 3
Harfleur .....J 2 2,307
Hasperran, (near Clairenec).H 1 1,573
Haubourdin, (near Epinay) P 1 7,457
Haucourt .....O 2
Hautefort.....K 6 1,777
Hautevire.....M 4
Hautpoul.....L 8
Hautmont, (near Avesnes) ...M 1 10,288
Havre, (see Le Havre).....J 2 124,196
Hazebrouck.L 1 11,672
Hendaye. ....H 8
Henin Lietard, (near Leus) L 1 5,191
Herbellemont, F 4 6,972
Heurlchemont L 4 3,763
Herbisse.....N 3
Hericourt.....P 1 3,402
Herisson, (near Culan).....L 5 1,493
Hesdin.....L 1
Heugnes .....K 4
Heurieux, (near Riscle).....I 6 1,365
Hieuville.....H 3
Hirson.....N 2 6,291
Honfleur.....J 2 9,450
Horney.....K 2 1,083
Houdan, (near Epinay).....L 1 1,068
Houdin.....L 1
Houecourt.....O 3
Houplines, (near Tourcoing).M 1 7,499
Hourges.....L 2
Hourtin.....H 6 1,441
Hucquelers..K 1
Huelgoat.....F 3 1,277
Humes.....O 4
Hurtel.....L 5
Hyeres.....P 8 14,982

I

Ianlidut.....E 3
Igrande.....L 5
Il Cardo.....S 6
Ilede.....H 3
Ile .....L 9 3,841
I'le Bouchard J 4
Illiers.....K 3
Imphy, (near Aulnay).....M 5 1,437
Ingrandes, (near Ancenis)....H 4 1,328
Ingrande.....J 5
Irun.....H 8
Isigny.....H 2 2,104
Isignac.....Q 7
Ispagnac.....M 7
Issigeac.....J 7 1,043
Issoire.....M 6 6,089
Issoudun.....K 5 11,293
Ivry .....N 4
Issy, (near Paris) L 3 12,830
Issy l' Eveque, (near Luzy).N 5 1,772
Istres .....N 2 2,071
Istres, (near Fos) N 8 3,022
Ivry.....N 4 22,357
Izernore, (near Viry).....O 5 1,045
Izeron.....N 6

J

Jaalons.....N 2
Jabron.....P 8
Jametz.....O 2
Janeyriat.....O 6
Janville, (near Boyne).....L 3 1,323
Janzant.....M 5
Janze.....H 4 1,636
Jardres.....J 5
Jargeau.....L 4 1,558
Jarnac.....I 6 4,980
Jarny.....O 2
Jarric.....H 5
Jaujac.....N 7
Jaulsy.....H 2
Javigny.....H 3
Jegum, (near Arech).....J 8 1,984
Jeumont.....M 1
Joigny.....M 4 6,218
Joinville, (near Domremy).O 3 4,478
Jonchery.....M 2
Jouquierres..O 8
Jouvelle.....O 4
Jouzac.....I 6 3,431
Josselin.....G 4 2,522
Jougne, (near Mouthe).....P 5 1,337
Joux la Ville M 4
Joyuse, (near Uzer).....N 7 1,724
Juigne.....G 3 598
Juillac.....K 6 1,025
Jumeaux, (near Brassac)....M 6 1,319
Jumelles.....I 4
Jumville, (near Isle).....N 2 1,405
Jussey.....O 4 2,787

K

Kergrist.....F 3

L

La Baraque...O 4
Labarre .....O 4
La Bassee.....L 1
La Bastide. ...I 8
La Bastide Clairence .....H 8
La Bergere...M 6
La Bourbeyre I 7
La Bosse .....K 2
La Brede, (near Castres).....I 7 1,499
La Brehatayre H 4
Labrit.....I 7
La Bruguiere L 8
La Bussierre..L 4
La Cadiere...O 8
La Canau ...H 7
la Canourgue M 7 1,830
la Capelle.....M 2 1,675
la Capelle Marival ...K 7 1,525
Lacaune, (near Ferrieres)...L 8 1,406
La Chaise Dieu, (near Firminy) K 6 1,755
La Chambre..P 6
La Champ. ...O 7
La Chapelle ...P 7
La Chapelle...L 3
La Chapelle...L 2
La Chapelle...K 5
La Chapelle...J 5
La Chapelle...O 4
La Chapelle en Vercors, (near Valence ...N 7 1,320
La Charite...M 4 5,443
La Chartre ...K 5 4,364
la Chartre sur le Loir .....J 4
La Chaudiere.O 7
La Chaussee..N 3
La Cheppe....N 2
La Cheze.....G 3
La Chotat .....O 8 24,196
La Clape ....P 7
la Clayette, (near Crozet).....M 5 1,671
La Commanderie J 2
la Couronne, (near Jarnac) I 6 1,043
La Courtine..L 6
La Croix .....O 8
La Croix.....L 7
La Crossiere..L 3
La Doire.....P 8
Labon.....L 4
La Fage.....N 7
La Falgoux...L 6
La Fere.....M 2 5,394
La Ferriere...I 4
La Ferte Alais L 3
La Ferte Beaubarnais.....K 4
La Ferte Bernard J 9 5,239
La Ferte Gaucher M 3 1,849
La Ferte-Mace, I 3 3,121
La Ferte Saint Aignan....K 4
La Ferte Saint Aubin.....K 4 1,875
La Ferte sous Jouarre....M 3 4,670
La Ferte sur Aube .....N 3
La Ferte Villeneuve.K 4
la Fleche.....J 4 10,249
la Francaise, (near Realville) J 7 1,041
la Fresnaye...J 3 3,010
la Frey.....O 6
La Gacile ...G 4
Lagny.....K 3
Lagor.....I 8
La Gorde.....K 6
La Guerche...H 4 4,933
La Guerche...L 5 3,515
La Haie.....H 7
La Haye.....J 5
La Herbere...L 1
La Hougue...H 2
Laigle .....J 3
Laigues .....N 4
Lagueville...L 2
Lally.....K 4
Lair.....M 7
Laires .....L 1
Laissac.....L 7
La Javie .....P 7
La Lande.....I 6
Lalbenque, (near Najac).....K 7 624
La Linde.....J 7
La Loge.....L 1
La Loge.....I 4
La Loge.....L 4
La Londe, (near Elbeuf).....J 2 1,781
La Louppe...K 3 1,857
la Machine, (near Aubigny) M 5 3,091
La Marche...O 3 1,719
La Mastre, (near Saint Agreve) N 7 1,919
Lamaydd....

Lamballe.....G 3 4,526
Lambesc, (near Salon).....O 8 2,087
La Mothe.....I 7
La Mothe Archard.....H 5
La Mothe Saint Heray.....I 5
La Mott.....G 3
La Motte.....M 5
La Motte.....L 1
La Motte.....P 6
La Motte, Beauvron.....L 4
La Motte Chalancan...O 7
La Mure.....O 7
Lancy.....O 6
Lanches.....O 4
Landerneau...E 3 8,497
Landevant, (near Port Louis) F 4 1,617
Landivisiau...E 3 2,116
Landon.....M 7
Landreches...M 1 3,867
Lange.....K 4
Langeac.....M 9 3,530
Langogne.....M 7 1,621
Langogne.....M 7 3,228
Langon.....I 7 4,733
Langres.....O 4 10,719
Languine, (near Douvres).....I 2 1,045
Lanmeur.....F 3
Lannemezan..J 8 1,602
Lannilis.....E 3 1,149
Lanloup.....F 3 6,115
La Janvinelle..M 3
Lansleboug ..P 6
Lanvollon, (near Etables).....G 3 1,719
Laon.....M 2 14,129
la Pacaudiere (near Vichy) M 5 2,111
La Palisse.....M 5
La Palme.....L 9
La Pierre.....O 6
La Plaine.....I 4
Lapleau.....L 6
La Quene.....K 3
Lara .....K 8
Laragne.....O 7
L'Arbresle.....N 6
L'Arche.....K 6
La Recousse..L 1
La Reole.....L 3
La Reole.....I 7 4,177
Largentiere..N 7
L'Argentiere.P 7 2,374
La Roche, (near Saint Julien) N 7 1,831
Laroche.....M 4
La Roche.....K 6
La Roche.....P 4
La Roche Chalais I 6 2,198
La Rochelle (and Aunis) J 6 2,378
La Rochelle H 5 31,559
La Roche sur Yon.....H 5 12,215
la Rochette, (near Cheylas) P 6 1,118
La Roe.....H 4
La Roque.....K 7
La Roque ...P 8
La Roque.....K 9
la Roquebron, (near Aurillac) L 7 1,472
la Roquebrussanne, (near Nans).....O 7 1,320
La Roquette...I 8 1,640
Larche.....I 8
Lasalle, (near St. Andre) M 7 1,934
La Salvetat...L 8
La Sauve .....I 7
Lasclle.....I 4 1,460
La Seyne.....O 8 11,332
La Souterraine K 5 1,576
Lassay.....I 3
Lassouche, (near Oloron) .....I 8 2,511
La Teste de Buch H 7 6,480
La Tourd Auvergne...L 6 758
La Tour de France, (near Estagel)....L 9 1,259
La Tour du Pin J 6 2,731
La Tranche..H 5
La Traverses..I 7
La Tremblade H 6
La Tremouille K 5
La Trinite....G 3
Launois.....N 2
L'Aquillon...P 7
Lauriere, (near Bellac) K 5 1,141
Lauzerte .....K 7 1,386
Lauzet, (near Colmars)...P 7 904
Lauzun.....J 7 1,259
Laval .....I 2 30,356
la Valette.....J 6 1,695
Lavardec.....J 7 1,507
La Varenne ..L 3
La Vassun.....L 6
La Vaudre.....N 7
Lavaur.....K 8 6,477
Lavelanet ...K 9 2,792
Lavenne, (near Morbeck).....L 1 1,200
La Verpilliere O 6 2,607
La Veudre.....L 5
La Vivalgnac...K 8
La Ville.....N 8
La Voulte.....P 8
Le Baron .....N 8
Le Beaunes ...O 8
Le Beausset..O 8 1,909
Le Bevy .....I 3
Le Blanc.....K 5 7,389
Le Biot, (near Moutriond).P 5 1,703
Le Bourg d' Oysans.....P 6
Le Bourg d' Un .....N 2
Le Bourge.....L 3
Le Bourget...O 6
Le Breull.....K 4
le Bugue.....I 7 1,685
Le Cateau, (near Lille).....M 1 10,544
Le Catelet.....M 1
Le Chalard...K 6
Le Chartelet..L 5
Le Chateau...N 3
Le Chateau d' Oleron.....H 6 1,578
Le Chatel.....N 6
l' Echelle.....N 2
Le Chene.....N 3
Le Chene.....N 3
Le Cheval Blanc O 8

Le Cheylard..N 6 30,584
Le Creuzot...N 5 1,981
Le Croisic...G 4
Le Crotoy....K 1
Lectoure.....J 8 2,963
Le Dorat.....K 5 2,822
Le Faou.....E 3 1,150
Le Fleuret...F 3
Le Fousseret.K 8
Le Gaz.....O 6
Le Grande...M 3
le Grande Serre, (near Saint Rambert)..N 6 1,549
Le Gue.....G 3
Leguevin.....K 8
Le Havre.....J 2 130,196
Le Horps.....I 3
Le Houdaum.M 2
Le Houga.....I 8
Leigne sur Usseau, (near Melleran).....I 5 358
Le Lanzet.....P 6
Le Lessis.....K 4
Le Lion d'Angers I 4 1,560
Le Louroux...J 4
le Luc, (near Pignans)....P 8 3,148
Le Lude.....J 4
Le Mans.....J 3 63,272
Le Mas d' Azil K 8
Lembeye.....I 8 1,231
Lembrat.....J 7
le Merlerault, (near Nonant) J 3 1,486
Le Monestier.P 7
Le Mouiier...L 8
Lempdes, (near Auzon).....K 6 1,490
Lencloitre ..J 5 1,871
Lens.....O 7 13,862
Lens Souchez.L 1
Leon.....H 8 1,746
Le Palais.....F 4 2,967
Le Palissons..J 6
Le Passage...H 5
Le Pin.....M 5
Lepont.....O 4
Le Porge.....H 7
Le Pouet.....P 8
Le Puy.....M 6 20,308
Le Quesnoy..M 1 3,844
Lerm.....I 7
Le Roc Saint Andre.....G 4
Le Russey.....P 4
Lery .....M 2
Les Abelles..O 7
Les Aix.....L 4
Les Alleux...N 2
Les Andelys, (near Rocheguion) K 2 6,040
Les Sap.....J 3
les Aires .....I 8
les Aubiers...I 5 1,182
Les Bordes ...L 4
Les Cabanes..K 9
Les Cantons..H 8
Lescar, (near Pau) I 8 1,827
Lescun.....I 9
Les Dames....P 4
Les Essarts, (near Saint Loupe) I 5 765
Les Sigoules...J 7
Les Martys...L 8
Les Mayas...P 8
Les Mees.....O 7 1,601
Lesneven ...E 3 2,427
Les Noulliers. I 6
Lesparre.....I 6 2,442
Les Planches K 2
Les Plantes...M 7
Lespelt.....I 5
Les Rayes....N 4 2,755
Les Sables d' Olonne.....H 5 11,557
Les Souchons.O 7
L'Estaque....O 8
L'Esterel.....P 8
Les Ternes...L 7
les Stes Maries O 8
Les Vaudes...M 3
Lesvans.....N 7
le Teil, (near Bain).....N 7 2,477
Le Theil.....I 3
Leucate .....L 9 1,612
Leuglay .....N 4
Levallois Perret, (near Paris) L 3 58,073
Level.....L 5
Levens.....O 8
Leveoux Reluly L 4 8,243
Le Verdon....H 6
Levier, (near Salins).....O 5 1,297
Le Vignau...M 8 4,340
Le Villard...O 6
Levroux.....L 4 7,203
Lexos.....K 7
Lezan.....N 7
Lezoux.....M 6
L' Hospital . M 6
L' Hospitalet K 9
Liancourt, (near Mouy).....L 2 4,023
Libos.....J 7
Libourne.....I 7 17,867
Lichas .....I 8
Liege .....H 7
Lievin, (near Arras).....L 1 12,417
Liez .....M 2
Lignan.....M 8
Ligne, (near Ancenis) ....H 4 2,607
Ligneville...O 3
Ligniers.....L 5 2,693
Ligue le Chatel M 4
Ligny, (near Void).....O 3 4,128
Ligny-en-Barrois (near Toul) O 3 5,101
Liguell.....J 4 1,431
Lile Jourdain..J 5
Lille .....M 1 210,696
Lillebonne....J 2 6,500
Lillers.....L 1 7,609
Limay, (near Triel) .....K 3 1,304
Limeray.....K 4 1,163
Limoges.....K 6 64,121
Limours, (near Paris).....L 3 1,211
Limoux.....L 8 6,371
Linge .....H 8
Linieres .....J 4
Liny .....O 7
Lion.....L 4
Lipostey.....I 7
Lire .....J 3
Lisieux .....J 2 18,396
Lisle.....K 8
L'Isle en Dodon I 8 1,922
L'Isle Jourdain K 8
Lissay.....L 5
Lit.....H 7

Livarot.....J 2 7,499
Livron.....K 7
Livet.....O 6
Livia.....K 9
Livron.....N 7 1,574
Livry.....N 2
Lizy sur Ourcq, (near Dammartin).....L 2 1,892
Loc Bonan....E 3
Loch.....F 8
Loches.....I 4 5,132
Locmaria.....F 4
Lodeve.....M 8 10,198
Loigne.....I 4
Loirac.....I 6
Lombez.....J 8 1,714
Longeau.....O 4
Longeville....N 3
Longjumeaue, (near Paris) L 3 2,551
Longni.....K 3 1,384
Longue.....I 4 1,876
Longuyon, (near Stenay).....O 2 2,020
Lonny.....N 2
Loon-le-Saunier...O 5 12,610
Loon.....L 1
Loos, (near Lille) M 1 7,924
Lorgues, (near Flayose)....P 8 3,030
Lorient .....F 4 44,640
Lorlol (near Livron).....N 7 2,181
Loudun.....M 4 2,979
Louraux Bourcau I 4
Lourez.....L 3
Lourris.....L 4
Les Mildiers..I 8
Lothiers.....K 5
Loudeac.....G 3 2,091
Loudun.....J 4 4,652
Louge, (near Le Mans .....J 3 2,906
Louhans.....O 5 4,548
Loulay.....I 5
Loupiac .....L 7
Lourches, (near Douchy)...M 1 3,590
Lourdes.....J 8 6,956
Loury.....L 4
Louviers.....J 2 10,097
Louvigne du Desert.....H 3 950
Louvres.....L 2
Lubersac....K 6
Lubon.....I 7
Luc.....M 7
Lucenay.....M 5
Lucmine.....G 4
Lucon .....H 5 6,536
Lugny.....N 5 1,330
Lugo.....S 5
Lunas.....M 8
Lunel.....N 8 6,793
Lunery.....L 5
Lune Ville....P 3 21,542
Lurcy Levy, (near Aubigny)...N 5 1,665
Lure.....P 4 4,838
Luri.....T 5
Lury.....L 4
Lusignan.....J 5 2,164
Lusigny.....N 3 1,156
Lussac, (near Libourne)...I 7 2,640
Lussac les Chateaux.....J 5 2,099
Lussac les Eglises K 5
Lusselles.....O 7
Luthenat.....M 5
Luxeuil.....P 4 4,811
Luz, (near Chezy) .....I 9 1,671
Luzarches, (near Paris)... L 3 1,470
Luzy.....N 5
Lyon.....N 6 459,099

M

Mecheconl...H 5 1,781
Macon.....N 5 19,573
Magesecq.....H 8
Magnac.....K 6
Magnac Laval K 5 1,354
Magnanac.....K 8
Magny.....K 2 1,960
Magny.....P 4
Maguy.....M 5
Maluzelay....L 2
Malley.....P 4
Mallezais, (near Oulunc).....I 5 1,420
Mamiedon....K 3 1,930
Maison.....M 3
Maison Neuve.P 4
Maisons Alfort, (near Paris) L 3 7,853
Maisse.....L 3
Maisy.....H 2
Maizey.....O 3
Malaunay, (near Muzillac)...G 4 2,266
Malaucene, (near Montbrun).O 7 1,610
Malauzay, (near Cheres)...K 2 1,590
Malesherbes..L 3 1,847
Maletroit.....G 4
Malicorne.....I 4 1,509
Mallet .....M 7
Malzieu, (near Lair).M 7 960
Mamers.....J 3 6,016
Manciet .....J 8 1,916
Manosque, (near Greoux)...O 8 5,572
Manot.....J 6
Manrlac.....L 6
Mansle.....K 8
Mantes, (near Vernon)....K 2 7,082
Manthelan....O 4
Manvieux....H 2
Manzat.....L 6
Marans.....I 5 3,217
Maraux.....O 3
Marbaix.....M 1
Marcilac, (near Mielan) ....J 8 1,901
Marcigny.....N 5 2,223
Marcillac....K 7 1,580
Marcillat, (near Neris).....L 5 1,810
Marcilli.....J 8
Marcilly en Villette.....L 4
Marcoing, (near Epehy).....M 1 1,782
Marcolles.....L 7
Marcy-en Baroeul (3 miles north of Lille)....M 1 9,752
Mareil.....K 3
Marelle.....I 3
Marefuil.....H 5
Marennes....H 6 5,415
Mareuil.....H 5 1,870
Margaux, (near St. Laurent) I 6 1,308
Marguerittes (near Nimes) N 8 1,945
Maringues...M 6 8,002
Marly-le Roi, (near Maisy) H 2 1,491
Marmagne, (near Bourges)...L 4 1,245
Marmande....J 7 10,341
Marnay.....O 4
Marolles les Braux, (near Mamers)....J 3 947
Marquise.....K 1 3,923
Marsac.....M 6
Marseillan....M 8
Marseille...O 8 191,161
Marseille.....K 2
Martel.....K 7 1,617
Marthon.....J 6
Martigne.....I 3
Martigue Briand I 4 1,364
Martigny.....O 3
Martigues, (near Fos .....N 8 5,918
Martizay.....K 5
Martres .....K 8
Marvejols...M 7 4,672
Marville.....O 2 1,278
Marzerolles..J 5
Masat.....K 9 1,179
Massay.....L 4
Masseube.....J 8 1,804
Masseret.....K 6
Massiac.....M 6 2,256
Massilargues.N 8
Matelles.....M 8
Matignon.....G 3
Matour, (near Marcigny)..N 5 476
Maubec.....N 7
Maubeuge...M 1 18,863
Maubourguet J 8 2,570
Mauguio, (near Saint Gilles) N 8 1,718
Mauleon.....I 8
Maulevrier...I 4 1,913
Maulin.....O 8
Maupas .....N 4
Maurent.....P 7
Mauriac.....L 6 2,357
Mauron.....G 3
Maurs.....L 7 1,949
Mauvezin.....J 8 1,583
Mayenne.....I 3 10,138
Mayet.....J 4
Mazamet, (near Castres).....L 8 14,361
Mazeres.....I 8
Mezaux.....L 3 12,833
Megeve .....P 6
Mehun-sur-Yevre L 4 6,572
Meillan, (near Allias)....I 7 2,028
Meillerie.....H 1
Meilleraie....P 5
Melronnes....P 7
Melle .....I 5 1,665
Melrand.....P 4
Melun.....L 3 12,792
Menat, (near Ebreuil)....L 5 2,154
Mende .....M 7 7,878
Menitre.....H 8
Meneton.....K 4
Menetreal....L 4
Menil.....I 3
Meus .....O 7 1,951
Menton.....O 8 11,000
Mer.....K 4 3,467
Merco.....L 1
Mercoeur, (near Mouvert)...L 7 1,035
Mercus .....K 9
Merdrignac, (near Evran)....G 3 878
Mereville, (near Etampe)...L 3 7,573
Merey.....P 4
Mergnac.....I 7
Merner.....K 7
Merouville....H 8
Meru, (near Saint Leu).....L 2 3,517
Mervans.....O 5
Merville, (near Cassel).....L 1 3,104
Mery.....M 3 1,415
Mesange.....H 4
Messac.....H 4
Messel.....I 3
Meudon, (near Paris).....L 3 8,005
Meulan, (near Poutoise)...L 2 2,374
Meung-sur Loire K 4 3,873
Meursault, (near Ger).....N 5 2,550
Meymac.....L 6 1,570
Meyruels.....M 7 1,949
Meyzieux.....O 6 1,504
Meze, (near Nicsan).....M 8 6,591
Mezel.....P 8 1,081
Mezidon.....J 2
Mezieres.....N 2 6,700
Mezieres en Brenne, (near Monts.....J 5 1,555
Mezin.....J 7 1,939
Miclau.....J 8 1,910
Migliacciaro ..P 6
Milhaud.....N 8
Millas.....I 9 2,104
Milhau.....M 7 17,429
Milly .....N 5
Milleyaches...L 6
Milly, (near Poissy).....L 2 1,078
Milly, (near Maisse).....L 3 2,184
Minot.....N 4
Mios.....I 7
Mirabel.....O 7
Mirandoux ...I 7
Mirambeau....I 6 586
Mirande.....J 8 3,230
Mirebeau.....O 4
Mirebeau.....J 5 2,461
Mirecourt....P 3 5,769
Miremont....K 8
Mirepoix ....K 8 3,122
Mirmande....N 7
Modane.....P 6 1,322
Moeslain .....O 6 1,596
Moisdon, (near Bain).....H 4 401
Moissac .....K 7 8,797
Molta.....T 5
Molay.....M 4
Molleges, (near Lens).....O 7 905
Monaco.....Q 8 3,292
Monastier....N 7
Moncelar, (near Montauban) K 7 2,142
Moncontour, (near Monts).....J 6 1,387
Mondoubleau, J 4 1,585
Monlen, (near Pau).....I 8 1,230
Monestier, (near Cordes).....K 7 1,627
Monflanquin..J 7
Monfort.....H 3
Monistrol....N 6
Monleon, (near Tarbes).....J 8 1,500
Monnaie, (near Tours).....J 4 1,560
Monnay.....J 3
Mon Neuve..K 5
Monpazier....O 8
Monpazier, (near Belves)....K 7 1,025
Mons.....I 7
Monsegur, (near Eymet .....J 7 1,704
Monsol, (near Beaujeu)....J 5 1,428
Mont .....I 8
Montagnac....M 8 3,811
Montagrier...J 6
Montagu.....H 5
Montagut....K 7
Montaigu.....L 4 11,600
Montastruc, (near Saleth).....K 8 1,200
Montaiture, (near Mony).....L 2 5,296
Montauban, (near Nissan.....K 7 30,506
Montauban....K 8 2,509
Montbazon....M 8 1,690
Montbeliard..P 4 9,561
Montbozon....P 4
Montbrison...N 6 7,086
Montbron.....J 6 1,116
Montbrun .....O 7
Montceau.....N 5
Montcenis....N 5 3,334
Montclar.... K 8
Montcornet, (near Vervins).....N 2 1,742
Montcuq, (near Cahors) ....K 7 1,153
Mont de Marsan....I 8 12,031
Montdidier....L 2 4,617
Montdragon..N 7
Montebourg..H 2
Montelimart.N 7 13,761
Montemarte...I 6 1,134
Montereau.....L 3
Montereau, (near La Ferte)....M 7 1,115
Morcef .....L 3 6,847
Montereau, near Lorris .....L 4 1,051
Montereau faut Yonne .....L 3 7,672
Montesquieu.K 8 1,800
Montet aux Moines.....M 5
Montfaucon. K 7
Mont Faucon du Velay .....N 6 1,027
Montfort.....I 8 1,634
Montgiscard..K 8 1,202
Montignon, (near Saint Alay)..J 6 1,513
Montmerme..N 2 3,870
Monthois.....N 2
Monthoichon.H 2
Montierame..N 3
Montierender, near (Trey).N 3 1,515
Montignac....K 6
Montigny.....N 4
Montigny-le Roi
La Fage.....M 7 1,199
Montigy.....O 4
Montivilliers..J 2 5,344
Monthay.....N 4
Montlouis.....J 4
Mont Louis....L 9
Montluon.....L 5 35,069
Montluel.....O 6
Mont Marault L 5
Montmartin-sur Mer.....H 3
Montmedy.....O 2 2,782
Montmelan ..P 6
Montmerle....N 5
Montmiral ..M 3 2,373
Montmirail...J 3
Montmoreau..J 6
Montmorency, (near Paris)..L 3 4,577
Montmorillon.J 5 5,268
Montoire.....J 4
Montort .....J 8
Montpellier.....M 8 75,950
Montpezat....K 7 1,021
Montpont .....J 7 211
Montrancon...I 4
Montreal.....L 8
Montredon, (near Castres) ....L 8 794
Montrejeau..J 8 3,068
Montreuil.....A 1 3,565
Montreuil, (near Paris).....L 3 31,773
Montreuil Bellay I 4
Montrevel.....O 5 1,485
Montrichard, (near Contres).....K 4 2,881
Montreux.....O 8
Montrond.....P 5
Montrotier...N 6
Montrouge, (near Paris).....L 3 11,992
Monts .....J 5
Mont Saint Michel, (near Dole) H 3 1,056
Mont Saint Vincent .....N 5
Mont Salvy..L 7
Montsous.....O 4
Montsurs, (near Mamers).....J 3 1,907
Montsurvent..H 4
Mont Dame de Clery.....K 4
Mont Dame de Liesse (Chateau) N 2
Mont Dame de Mont.....G 5
Nouan le Fuzelier.....L 4
Nouvion.....M 1 3
Nouvion .....K 1 2,068
Nouzon, (near Lonny).....N 2 3,088
Noyen.....I 4 6,74
Noyers, (near Laignes)....N 4 1,492
Noyon, (near Ribecourt).....K 2 6,144
Nozay.....H 4 1,266
Nuds.....H 4
Nuits .....N 4
Nyons.....O 7 2,462

O

Occan.....S 6
Octeville, (near Cherbourg) H 1 1,385
Offranville, (near Dieppe)....K 2 1,711
Ohanfaillles...N 5

OHAN

Moncontour..G 3
Moulins.....M 5 22,565
Moulins en Gilbert.....H 5
Moulins la Marche J 3 1,500
Mount Javoult K 2
Mourjoun....P 7
Mourmelon. N 2 1,560
Moustey.....I 7
Moustiers.....P 8 1,246
Mouthe.....P 5
Mouthoumet..L 9
Moutiers.....P 6 1,025
Mouvrel....O 5
Mouy.....L 2
Mouzon, (near Stonne).....N 2 2,200
Moyen .....P 3
Moyenneville, (near Valines) K 1 1,500
Moyaux.....O 5
Muc.....K 4
Muc .....F 3
Murat .....L 6 2,117
Murde Barrez L 7 1,445
Murat .....K 8 4,142
Murce .....M 2
Mors .....K 5 1,581
Murvel, (near Nissan.....N 8 1,690
Musedan .....J 6 1,896
Musy, (near Vaux).....N 3 1,650
Muzillac.....G 4 1,223

N

Nagent.....L 4
Nailloux, (near Soveze).....L 8 1,444
Nauza.....G 4
Najac.....L 7 1,157
Nampont.....K 1
Nancay .....L 4
Nancy .....P 3 102,899
Nangis.....M 3 2,400
Nans .....O 8
Nant .....M 7 1,265
Nanterre, (near Paris).....L 3 16,450
Nantes.....H 4 132,996
Nantua.....L 2 1,956
Nantua .....K 3
Nantua .....O 5 2,973
Narbonne ..M 8 29,586
Nasbinals, (near La Fage).....M 7 1,115
Navacelle.....N 7
Navarreux, (near Salies).....I 8 1,340
Naves, (near Tulle).....K 6 2,297
Navilly .....O 5
Nay .....I 8 3,093
Negrepelisse, (near Montauban) .....K 7 1,935
Neisonvs.....L 3 4,597
Nerac .....I 7 6,909
Neris .....L 5
Neronde .....L 5 1,297
Nerondes, (near Nevers).....M 5 1,527
Nesle .....L 2 2,493
Nestales.....I 9
Neufchateau. G 3 4,008
Neufchatel...K 2 4,006
Neuille.....J 4
Neuvy .....M 2 37,486
Neuilly-en Thelle, (near Vernon) K 2 1,982
Neuilly le Real, (near Bessay) N 5 1,553
Neuilly sur Marne L 3 6,376
Neulle .....I 6
Neury .....K 3
Neuvsargnas. M 6
Neuve .....J 3
Neuve Eglise, (near Lair) M 7 2,000
Neuvic, (near Bort).....L 6 1,015
Neuville .....J 5 1,883
Neuvisy.....N 2
Neuvy .....M 3
Neuvy .....K 4
Neuvy .....M 4
Neuvy le Roi, (near Muyet) J 4 1,459
Nevers .....M 5 26,436
Neville.....H 2
Nexon.....K 6 2,353
Nibelle.....L 8
Nice.....Q 8 105,103
Nieudan .....L 7
Niles.....N 8 30,000
Niort .....I 5 23,222
Nissan.....I 8
Noailles .....L 2 1,552
Nogaro.....I 8 1,658
Nogent le Roi, (near Dreux) K 3 1,412
Nogent le Rotrou J 3 8,688
Nogent sur Marne, (near Paris) L 3 8,399
Nogent sur Seine M 3 3,344
Noirmoutier..G 4 6,143
Noirterre.....I 5
Noisy-le Sec, (near Paris) L 3 5,775
Nolay, (near Ger) N 5 2,362
Nomeny.....P 3
Nonancourt..K 3 1,780
Nonant .....J 3
Nouron.....J 6 2,078
Nouzon.....I 4
Norges.....N 4
Noroy le Bourg, (near Vesoul) P 4 1,196
Nort .....H 4 1,
Notre Dame de Clery.....K 4 996
Notre Dame de Liesse (Chateau) N 2
Notre Dame de Mont.....G 5
Nouan le Fuzelier.....L 4
Nouvion.....M 1 3
Nouvion .....K 1 2,068
Nouzon, (near Lonny).....N 2 3,088
Noyen .....I 4 6,74
Noyers, (near Laignes)....N 4 1,492
Noyon, (near Ribecourt).....K 2 6,144
Nozay.....H 4 1,266
Nuds.....H 4
Nuits .....N

FRANCE.

OLA

Olargue, (near Angeles)....O 8 1,017
Olonne, (near Prades)....L 9 1,042
Olivet.....K 4 3,888
Ollergues....M 6 1,998
Ollioules, (near Cuers)....P 8 2,213
Olmeto.....S 6
Olonne, (near Talmont)....H 5 2,033
Oloron.....I 8 7,223
Omers.....K 4
Ondres.....H 8
Onflour sur Vayres, (near Alxe)....K 6 3,477
Oraison, (near Seuz).....P 8 1,955
[illegible].....N 7 9,859
[illegible].....J 2 2,516
[illegible].....M 1 3,918
Orfou.....I 4
Orgelet.....O 5
Orgeres.....K 3
Orgon.....O 8 1,416
Origny Sainte Benoîte.....M 2 2,584
Orleans.....K 4 67,311
Ornans.....P 4 3,033
Ornasso.....T 6
Ornessa.....S 5
Orocr.....[illegible]
Orpierre.....O 7
Orthez.....I 8 6,210
Osun.....I 8 2,400
Osuhat.....H 8
Otta.....S 5
Ouanne.....M 4
Oudon.....H 4
Ouillins, (near Lyon).....N 6 8,327
Oulune.....I 5
Ourac.....J 6
Ourville.....J 2 1,202
Oust, (near Seix) K 9 1,554
Overnoy.....M 3
Oye.....L 1
Oyonnax, (near Virjin).....O 5
Oyreres, (near Chauderay)O 4 33,530

P

Pacy.....K 2 1,728
Padudeila.....T 5
Pagny, (near Morey).....P 3 1,040
Pallette.....L 9 2,773
Pamboeuf.....H 4 2,180
Pampol.....[illegible]
Palasca.....S 5
Palisse.....L 6
Panniers.....K 8 11,143
Pampelonne.....L 7 1,330
Panfou.....L 3
Pantin, (near Paris).....L 3 21,847
Paranutis en Born H 7
Parny.....M 5
Paray le Monial N 5 3,855
PARIS.....L 32,714,068
Parnay.....L 5
Paron.....M 3
Parthenay.....I 5 7,297
Pas.....L 1
Passais.....I 3
Patay.....K 3
Pau.....I 8 34,268
Pauillac.....I 6 4,564
Pauilly, (near Cosne).....M 4 2,044
Pavie.....J 8
Pavilly.....J 2 2,059
Payron.....J 5
Pellegru, (near Rauzan).....I 7 1,707
Pelussin.....N 6
[illegible].....K 2
[illegible] (near Lunel).....J 7 1,272
[illegible].....H 3
[illegible] (near Roubaix)....M 1 2,667
Perlers, (near Coutances).H 2 1,980
Perigueux.....M 5
Perigueux.J 6 31,976
Pernes.....L 1 2,801
Peronne.....L 2 4,742
Perpignan.L 9 36,157
Perros Guirec, (near Lannieur).....F 3 206
Perroy.....M 4
Pertuis.....O 8 4,927
Pesmes, (near Dole).....O 4 2,755
Pessac.....I 7
Petit.....N 2
Peyrehorade.....H 8
Peyrlac Minervois, (near Rizac).L 8 1,288
Peyrieux.....O 6
Peyrolles.....O 8
Peyrosse.....L 7
Peyrius, (near Carcen).....O 8 811
Peyzac.....K 7
Pezenas.....M 8 7,570
Pezon.....K 4
Phaux.....S 5
Piegburg.....L 2 1,424
Pierre.....K 6
Pierre Buffiere, (near Chervis) K 6 1,038
Pierre Brune.....I 6
Pierre Ecrite.N 4
Pierrefort.....L 7 1,134
Pignans.....P 8
Pince.....I 4
Pincy.....N 3
Pinc.....T 5
Piolenc, (near Orange).....N 7 2,017
Pionsat.....L 5
Pipriac.....H 4 412
Pirlac.....G 4
Pithiviers.....L 3 5,480
Plaimbois.....P 4
Plaisance.....J 8 1,942
Plancoet.....G 3 1,910
Plangeouche.P 4
Plean.....G 4
Pleaux, (near Salers).....L 6 1,600
Plelan.....G 3
Plemeur.....G 3
Plesguen.....H 3
Plestin.....F 3 1,085
Pleumartin, (near Preuilly).....J 5 1,418
Pleyben, (near Corlaix).....F 8 1,091
Ploemel, (near Hennebout) F 4 1,275
Ploermel.....G 4 5,913
Plombieres.....P 4 1,614
Plouagat.....F 3
Plouaret.....F 3
Plouay.....F 4 1,239
Ploudalmezeau E 3
Plouescat.....E 3 805

Plougonerneau E 3
Plouha.....G 3 794
Plouigneau, (near Paris).....L 3 699
Plouiguer.....F 4
Podensac, (near Cerons).....I 7 1,681
Point Angleys K 2
Point Moraine I 8
Point Saint Ouen K 2
Point Saint Pere H 4
Poissy, (near Triel).....K 2 6,432
Poitiers.....J 5 39,886
Polx.....K 2 2,097
Poligny.....O 5 4,783
Pomarez.....I 8
Pomola.....S 6
Pompadour.....K 6
Pomperre.....I 5
Poncin.....O 5
Pons.....I 6 4,615
Pons Gemozac I 6
Pontarce.....I 8
Pontailler.....O 4 1,215
Pontalix.....O 7
Pont a Marcq.M 1
Pont a Mousson, (near Nomeny) P 3 11,595
Pontarlier.....P 5 7,187
Pont Audemer J 2 6,182
Pont Authon..J 2
Pont Aven, (near Scaer).....F 3 1,030
Pont Chateau.G 4 841
Pont d'Ain, (near Servas).....O 5 1,486
Pont de Pany.N 4
Pont de Remy K 1
Pont de Roide, (near Seix) K 9 1,554
Pont de Salars L 7
Pont de Vaux N 5
Pont d'Ouilly..I 3
Pont Escrepin.I 3
Ponte Leccia..T 5
Pont en Royans, (near Brie).O 6 1,140
Pontorson.....H 7
Pontglband, (near Glat).....L 6 1,106
Pontivy.....G 3 9,175
Pont l'Abbe..E 4 3,827
Pont l'Eveque J 5 2,773
Pontoise.....L 2 7,422
Pontorson.....H 3
Pontrieux.....F 3
Pont Rosseau.H 4
Pont Saint Esprit N 7 3,882
Point Sainte Maxence.....L 2 2,225
Pont sur Sambre M 1
Pont sur Yonne M 3 1,908
Pounneheval.K 2
Pouxeux.....P 3
Porchen.....N 2
Portsin.....G 4 1,630
Port en Bessin H 2
Port Lewis...F 4 3,262
Porto Vecchio S 6
Port Saint Pere H 4 1,897
Port sur Saone F 4
Port Vendres.L 9 3,051
Potherie.....H 4
Pouance.....H 4 3,508
Pouges, (near Tracy).....L 4 1,486
Pouilly.....M 4
Pouilly.....N 4
Pouilly.....O 4
Poussan.....M 8
Poussignot.....M 4
Poux.....H 5
Pouzanges, (near Vouvant).....I 5 1,131
Pradelles.....M 7 1,872
Prades.....P 3
Prades.....L 9 3,725
Prallie.....I 5
Pralay.....O 4
Pralognan.....P 6
Prats de Molio.L 9 1,320
Prauthoy.....O 4
Prayssas, (near Agen).....J 7 1,609
Prechac.....I 7
Precigne.....I 4
Precoglio.....T 6
Pre en Pail.....I 3
Premery.....M 4 1,242
Presnaye.....J 3
Pressan.....J 8
Pressigny.....I 5
Preuilly.....J 5 1,788
Privas.....N 7 7,312
Proprians.....S 6
Provins.....M 3 8,340
Puy Guillaume.....L 2
Puy Mal.....H 5
Puy Saint Martin.....J 5
Puy la Roque K 7
Puylaurens.....L 8 5,649
Puy l'Eveque K 7 1,241

Q

Quelaines.....I 4
Querigny.....M 4
Querigut.....L 9
Queron.....H 3
Quesnoy sur Deule, (near Comines) M 1 5,328
Questembert.G 4 1,328
Queugne.....L 5
Queyras.....P 7
Quiberon.....F 4
Quillan.....L 9 2,386
Quilleboeuf.....J 2 1,441
Quimper.....E 3 17,406
Quimperle.....F 4 8,049
Quincy.....L 3
Quingey.....O 4 1,210
Quinson.....P 8
Quintin, (near Corlay).....F 3 3,218
Quirieu.....O 6

R

Rabastens, (near Albi).....L 8 3,108
Rabasten, (near Mielan).....J 8 1,325

Ralmoenp.....G 4
Rambervillers P 3 5,735
Rambouillet..K 3 5,897
Rancourt.....O 4
Rans.....P 4
Raon.....P 3
Raon l'Etape, (near Senonnes).....Q 3 4,036
Rauzan.....I 7
Ravierres.....N 4
Rea.....P 7
Realville.....K 7
Rebais, (near Meaux).....L 3 1,224
Recey.....N 4
Redon.....G 4 6,929
Regnalard.....I 8
Regnier.....F 3
Reims.....N 2 108,385
Remilly.....N 2
Remiremont..P 4 9,374
Remoulins, (near Aramon).....N 8 1,425
Rennes.....H 3 75,676
Rethel.....N 2 7,364
Revel, (near St. Felix).....K 8 5,566
Reviguy-aux Vaches, (near Fresnes).....O 3 1,140
Revin, (near Lonny).....N 2 4,292
Riaille.....H 4
Rians.....O 6 2,210
Riberac.....J 6 3,696
Ribecourt.....L 2
Ribemont, (near Crecy).....M 2 2,547
Ribiers, (near Montbrun).O 7 1,206
Richelieu.....J 4 2,364
Rieupeyroux..L 7
Rieux, (near Mazeres).....K 8 1,452
Riez, (near Sisez) P 3 2,870
Rignac, (near Rodez).....L 7 1,850
Rimpias.....Q 7
Riom.....L 6 11,189
Rion.....I 8
Rioz, (near Montbozon).....P 4 1,001
Ris.....M 5 1,101
Riscle.....I 7 2,010
Rive de Gier..N 6 13,134
Rives.....O 6 1,471
Rivesaltes, (near Salses).....L 9 6,077
Roanne.....N 5 34,991
Robiac, (near Alais).....N 7 4,290
Rocamadour.K 7 1,646
Roccabrunna.Q 8
Roche.....O 4
Roche.....H 5
Roche.....G 4
Rochechouart.J 6 1,754
Roche en Reigner M 1
Rochefort.....I 6 36,458
Rochefort.....O 4
Rochefort.....L 6
Rochegulon..K 2
Rochemaure, (near Aubenas)...N 7 1,195
Roche Serviere H 5
Rocroy.....N 2 2,265
Rodez.....L 7 16,122
Rodon.....L 9
Rogliand.....T 5
Rohan.....G 3
Roisel.....M 2 1,860
Rom.....P 3
Romans.....O 6 16,545
Romilly, (near Nogent sur Seine).....M 3 7,344
Roncenaulin..K 4 7,812
Roquecourbe (near Castres) L 8 1,846
Roquefort.....I 7 1,753
Roquemaure.N 7 2,315
Roquevaire, (near Marseille)..O 8 3,115
Roquigny.....N 2
Roscoff.....E 3 4,600
Rosellis.....P 3
Rosporden.....F 4
Rosslilon.....O 6
Rosteneu.....P 3
Roubaix.....M 1 142,365
Roubiez.....M 1
Roudun.....H 4
Rouen.....K 2 116,316
Rouez.....I 3
Rouge.....M 3 258
Rougemont, (near Kans).P 4 1,334
Rouillac.....I 6
Roujan, (near Lodeve).....M 8 1,875
Roulinas.....P 4
Roulet.....J 6
Rounac.....L 8
Rourebeau.....O 7
Roussillon, (near Chavanay).N 6 1,528
Rouvray.....N 4
Rouy.....M 4
Royan.....H 6 7,247
Roybon, (near Voirons).....O 6 2,128
Roye.....L 2 3,810
Royere, (near Compelx)..K 6 323
Rozans.....O 7
Rozoyen Brie, (near Courtacon).....M 3 1,464
Rozoy sur Serre H 2 1,297
Rue.....K 1
Ruelle, (near Angouleme) J 6 1,733
Ruffec.....J 5 3,155
Ruffec.....K 5
Rugles.....J 3 1,867
Ruines.....M 7
Rumigny.....N 2
Ruoms.....N 7

S

Sable.....I 4 6,047
Sabres.....I 7 558
Saigges.....M 6
Sailians.....O 7 1,745
Sailly de la Somine L 1
Saincaize.....M 5
Sains.....L 2 850
Sains, (near Trelon)....N 1 2,888
Sains, (near Dagny).....N 2 1,799
Saint Affrique L 8 7,223
Saint Agnant..H 6
Saint Agreve..N 6
Saint Ahon....I 7
Saint Aignan..K 4 3,301
Saint Alban..M 7 1,148
Saint Amand..M 4
Saint Amand..N 3
Saint Amand..O 3

Saint Amand-les Eaux.....M 1 12,043
Saint Amand Montrond...L 5 8,678
Saint Amans..M 7 1,278
Saint Ambroix, (near Bagnols) N 7 3,410
Saint Amours.O 5 1,911
Saint Andre..M 7
Saint Andre..O 7
Saint Andre..P 7
Saint Andre de Cubzac.....I 7 2,595
Saint Angel.....L 6 1,595
Saint Antheme N 6
Saint Antonin K 7 2,520
Saint Aon.....M 7
Saint Aoust..K 5
Saint Astier..J 6 1,880
Saint Auban..O 7
Saint Aubert, (near Cambrai) M 1 2,505
Saint Aubin..H 3
Saint Aulaye..I 6 1,451
Saint Aynan..N 4
Saint Bauzille M 8
Saint Beat.....J 9 1,091
Saint Benoist.M 4
Saint Bertrand J 8
Saint Blin.....O 3
Saint Bonnet.P 7
Saint Bonnet.M 5
Saint Bonnet..J 5
Saint Bonnet le Chateau (near Arlanc).....M 6 2,351
Saint Bourcain M 5
Saint Brice...H 8
Saint Brieuc
Saint Bris.....M 4
Saint Calais..J 4 3,618
Saint Cere.....K 7 3,087
Saint Chaffrey.P 7
Saint Chamas.O 8 2,319
Saint Chamond N 6 14,963
Saint Charlier K 5
Saint Chely d'Aubrac, (near St. Urcize)..L 7 1,609
Saint Chely Ville M 7
Saint Chinain..L 8 3,424
Saint Ciers.....I 6
Saint Clar, (near Auch).....J 8 1,658
Saint Claude..O 5 9,782
Saint Cloud..I 3 5,660
Saint Conan..F 3
Saint Constant L 7
Saint Cyprien.K 7 1,527
Saint Cyr, (near Saumur).....I 4 1,452
Saint Denis...L 3 60,808
Saint Denis...I 3
Saint Didier..O 6
Saint Die.....P 3 18,186
Saint Dio.....K 4
Saino Dizier..N 3 13,372
Saint Donat..N 6
Sainte Cecle..N 5
Sainte Colombe L 9
Sainte Hermine H 5
Sainte Maure, (near Tours).K 4 2,320
Sainte Menehould O 2 5,298
Saint Enimie..M 7
Saintes.....I 6 18,461
Saint Suzanne.I 3
Saint Etienne N 6 146,559
Saint Etienne.O 7
Saint Etienne.P 7
Saint Etienne.O 5
Saint Etienne.L 6
Saint Fargeau, (near Saint Prive).....M 4 2,030
Saint Felix...K 8
Saint Felix...L 8
Saint Florenzo T 5
Saint Florent.H 4
Saint Florentin M 4 2,256
Saint Flour...M 6 5,308
Saint Flovier.K 5
Saint Fort.....I 6
Saint Foy.....J 7
Saint Front...J 6
Saint Galmiers, (near Lyon) N 6 3,257
Saint Gaudens J 8 7,007
Saint Gaultier K 5
Saint Genies..N 8
Saint Geniez, (near Aboul)L 7 3,825
Saint Genis...I 6
Saint Genis Laval, (near Lyon)N 6 2,246
Saint George..L 7
Saint George..H 6
Saint George...I 4
Saint George-sur-Eure, (near Versailles)..L 3 248
Saint Geours..H 8
Saint Germain K 7
Saint Germain, (near Paris) L 3 16,978
Saint Germain H 2
Saint Germain des Fosses..M 5
Saint Germain Laval, (near Boen).....N 6 1,573
Saint Germain Lembron...M 6
Saint Germain Lherm.....M 6
Saint Germains M 6
Saint Gervais..P 6 902
Saint Gervais, (near Saint Pons).....L 8 1,215
Saint Gildas des Bois, (near Douges)...G 4 1,173
Saint Gilles..N 8 5,947
Saint Gilles sur Vie.....H 5
Saint Girons..K 9 5,448
Saint Gobain, (near Liez).M 2 1,957
Saint Heand, (near Boen).....N 6 2,525
Saint Hilaire..L 4
Saint Hilaire..I 3
Saint Hilaire..N 2
Saint Hilaire des Loges.....I 5 2,468
Saint Hippolyte P 4

Saint Hippolyte M 8
Saint James..H 3 2,070
Saint Jean....N 3
Saint Jean....L 3
Saint Jean....J 5
Saint Jean..M 6
Saint Jean d'Angely.....I 6 7,397
Saint Jean de Belleville...P 6
Saint Jean de Bournay, (near Rives).....O 6 1,705
Saint Jean de Brevelet....G 4
Saint Jean de Losne.....O 4
Saint Jean de Luz H 8 3,856
Saint Jean de Maurienne..P 6 2,628
Saint Jean de Mont.....G 5 4,024
Saint Jean de Royans.....O 7
Saint Jean d'Orbetiers..H 5
Saint Jean du Gard, (near Beseges) N 7 2,141
Saint Jean en Royans, (near Chavans).....P 6 1,584
Saint Jean Pied de Port.....H 8
Saint Jouan de l'Isle.....G 3
Saint Jouannet I 7
Saint Jouin....J 2
Saint Jouvent K 5
Saint Savin....J 5
Saint Julien..K 8
Saint Julien..H 4
Saint Julien..H 4
Saint Julien..K 4
Saint Julien..P 4
Saint Julien..O 5
Saint Julien..P 5
Saint Julien..N 6
Saint Julien de Chapteuil...M 7 1,054
Saint Julien du Sault.....M 3 1,521
Saint Junien...J 6 9,376
Saint Just....M 3
Saint Just, en Chaussee.....L 2
Saint Lambert.I 4
Saint Laurent H 2
Saint Laurent O 6
Saint Laurent M 7
Saint Laurent L 9
Saint Laurent H 3
Saint Laurent O 5
Saint Laurent de Cerdans, (near Arle-).....L 9 1,739
Saint Laurent de Medoc.....I 6
Saint Laurent sur Gorre.....J 6 2,422
Saint Leonard.K 1
Saint Leonard.K 6 5,981
Saint Leonard 4
Saint Leu.....L 2
Saint Livrade..J 7
Saint Lo.....H 2 11,445
Saint Lorenzo.T 5
Saint Loup....P 4 2,785
Saint Loup....I 5
Saint Loui....H 2
Saint Lucia....T 5
Saint Lye.....M 3
Saint Lys.....K 8
Saint Maixent.I 4 2,249
Saint Maixent.I 5 5,086
Saint Malo...H 2 11,896
Saint Malo...M 4
Saint Mamet..L 7
Saint Mande, (near Paris) L 3 11,329
Saint Marcellin O 6 2,839
Saint Maria....S 6
Saint Marie...I 8
Saint Marie...H 5
Saint Marnest.J 7
Saint Mars...H 4
Saint Martin..P 3
Saint Martin..P 7
Saint Martin..P 7
aint Martin..I 8
aint Martin..M 5
Saint Martin..J 5
Saint Martin-de-Re.....H 5 2,608
Saint Martin de Tournon.....J 5
Saint Martin..J 8
Saint Matre..K 7
Saint Maur...L 5
Saint Maure...J 4
Saint Maurice.P 4
Saint Maurice, (near Gace).J 3 6,653
Saint Maur-les Fosses, (near Paris).....L 3 17,338
Saint Maurice T 7
Saint Maximin O 8 3,150
Saint Medard..I 6
Saint Meen...G 3
Saint Michel..O 4
Saint Michel..P 6
Saint Mihiel, (near Beney).....O 3 8,126
Saint More...M 4
Saint Nazaire.G 4 35,618
Saint Nazaire..K 5 1,537
Saint Nicholas du Port, (near Nancy).....P 4 5,664
Saint Nizier..M 5 21,661
Saint Omer.....I 1 25,426
Saint Ouen...H 3
Saint Papoul..L 8
Saint Pardoux M 5
Saint Pardoux J 6
Saint Pierre...K 3
Saint Paul....H 7
Saint Paul....P 7
Saint Paul....N 7
Saint Paul....L 8
Saint Paul....Q 8
Saint Paul de Fenouillet, (near Rounac)....L 9 2,223
Saint Paulien, (near Le Puy) H 6 1,458
Saint Paul Trois Chateau.....I 6 1,657
Saint Pe.....I 8
Saint Peray...N 7 1,762
Saint Pierre..K 2
Saint Pierre....I 6
Saint Pierre de la Fage.....M 8
Saint Pierre d'Oleron, (near Saint Agnant) H 6 1,545
Saint Pierre le Moutier....M 5 2,326
Saint Pol.....L 1 3,872
Saint Pol-de-Leon, (near Brest)E 3 7,430

Saint Pons....L 6 3,326
Saint Porchaire H 4
Saint Porquier K 7
Saint Pourcain, (near Paray) M 5 3,465
Saint Priest..K 6
Saint Privat..M 7
Saint Prive...M 5
Saint Prix...M 4
Saint Quen...I 3
Saint Quentin M 2 50,278
Saint Quin...M 5
Saint Rambert P 6 1,571
Saint Rambert N 6
Saint Rambert N 6
Saint Rambert N 6
Saint Remy, (near Roye).....L 2 3,490
Saint Remy...N 8
Saint Remy...M 6
Saint Remy...E 3
Saint Ricquier, (near Bernay) K 1 1,476
Saint Rome de Tarn.....L 8
Saints.....H 3
Saint Sarnin...I 6
Saint Saulge, (near Lormes) M 4 1,429
Saint Sauveur H 8
Saint Sauveur M 4
Saint Sauveur H 2
Saint Savin....J 5
Saint Secondin J 5
Saint Seine...N 4
Saint Sernin...L 8
Saint Serniin..K 9
Saint Servan, (near St. Malo).....H 3 11,608
Saint Sever...H 3 2,225
Saint Sever....I 8
Saint Severe..L 5
Saint Simon..M 2
Saint Simphorien I 7
Saint Sorlin...O 6
Saint Sulpice.K 5
Saint Sulpice.K 8
Saint Sulpice.K 8
Saint Symphorien N 6
Saint Symphorien L 6
Saint Thibault N 6
Saint Thiebault O 3
Saint Thomas N 2
Saint Tropez..P 8 3,236
Saint Tropez.N 8
Saint Urbain..G 5
Saint Urbain..O 8
Saint Urcize..L 7
Saint Vaast, (near Dieppe).....K 2 3,014
Saint Valery en Caux.....J 2 4,014
Saint Valery sur Somme.....K 1 3,541
Saint Vallier..N 6 3,035
Saint Varent..I 5
Saint Vaury..K 5
Saint Venant, (near Aire).L 1 1,385
Saint Vincent H 5
Saint Vincent O 7
Saint Vincent K 5
Saint Vit.....O 4
Saint Vivien..I 5
Saint Yrieux..K 6 8,711
Sairon.....I 8
Salbus.....L 4
Salernes.....P 8
Salers.....L 6
Salice.....S 5
Salies.....J 8 6,243
Salins.....O 5 5,577
Sallanches....P 6 1,925
Salles.....I 7
Salles.....I 8
Salon.....O 8 9,152
Salses.....L 9
Salviac, (near Lauzerte).....K 7 1,055
Samer.....K 1 1,494
Samoens.....P 5
Sancerre.....L 4 2,830
Sancoins.....L 5 2,970
Sauguinet.....H 7
Saorge.....Q 8
Saramon.....J 8
Sare.....H 8
Sari.....T 6
Sarlat.....K 7 6,615
Sarrola.....S 6
Sartes.....O 3
Sartilly.....H 3
Sartona.....S 6
Sarzac.....K 7
Sarzeau.....G 4 5,686
Sasetot.....J 2
Satillieu.....N 6
Saucourt.....O 3
Saudo.....M 3
Saugues, (near Ruines)....M 7 1,849
Saujon.....I 6
Saulieu.....N 4 3,113
Saulit, (near Saint Vincent)....O 7 1,476
Saumes.....H 7
Saumur.....I 4 14,867
Sauve, (near Lezzel).....M 7 2,070
Sauveterre...I 8 1,544
Sauveterre...I 7
Sauxillanges..M 6 2,001
Sauze.....J 5
Savel.....O 7
Savenay.....H 4 3,272
Saverdun.....K 8 2,596
Savigay.....L 4
Savigne.....J 3
Savigne.....J 4
Savigny.....L 4
Savines.....P 7
Scaer.....F 3 729
Sceaux.....L 3 3,567
Scey.....O 4
Seaux.....J 6
Seclin, (near Lens).....L 1 6,141
Sedan.....N 2 20,292
Seez.....J 3 4,272
Segonzac, (near Cognac).....I 6 2,809
Segre.....I 4 2,212
Segrie, (near Fresnaye)...I 3 1,725
Segur.....N 7
Seiches.....I 4
Seix.....K 9 1,273
Semblecay....K 4
Semur.....N 4 3,797
Senacaggio....T 6
Senarpont....K 2
Senlis.....L 2 7,116
Sennecy le Grand, (near Buxy) N 5 1,798
Senneville.....J 2
Senonches....K 3

Senones.....P 3 4,027
Sens.....M 3 14,066
Sentes.....H 3
Sentein.....J 9
Septeuil.....K 3
Septfonds.....K 7
Septmoncel, (near Gex).....P 5 1,319
Serelibac.....K 6
Serignan.....M 8
Sernon.....N 2
Serouville.....O 2
Serres.....O 7
Servas.....O 5
Servian, (near Agde).....M 8 2,347
Servieres.....L 6
Seuez.....P 8
Seurre.....O 5
Severac.....M 7 1,247
Seveux.....O 4
Sevres, (near Paris).....L 3 6,902
Seyne.....P 7
Seyssel.....O 6
Sezanne.....M 3 4,690
Sigues.....O 8
Signy.....N 2
Signy l'Abbaye, (near Launois) N 2 2,274
Siljean.....L 8
Sille le Guillaume H 3 2,995
Simorre.....J 8
Sinard.....O 7
Sisa nue, (near Rethel).....N 2 1,455
Sisteron.....O 7 8,996
Sivry.....O 2
Sixt.....J 5
Sizun, (near Landivizian)...E 3 701
Soccia.....S 5
Soissons.....M 2 12,074
Solay.....L 3
Solesmes.....M 1 6,241
Solles Pont, (near Hyeres).....P 2 2,239
Somain, (near Douai).....M 1 6,043
Sommesons..N 8
Sommieres..N 8 3,821
Somplus.....N 3
Sorbagnana..T 6
Sorlieres.....M 5
Sore.....I 7
Sos.....J 7
Sospel.....Q 8 3,887
Sotta.....S 6
Sotteville, (near Cleres).....K 2 16,384
Souillac.....K 7 2,362
Soulac.....H 6
Sourdeval.....I 3 3,765
Soustons.....H 8 1,267
Souvigny.....M 5 3,291
Soveze.....L 8
Spincourt.....O 2
Stainville.....O 3
Statgnan.....H 4
Steenwoorde, (near Watten) L 1 2,261
Stenay.....O 2 2,376
Stonne.....N 2
Suce, (near Ancenis)....H 4 2,119
Suevre.....K 4
Sugeres.....M 6
Suippe, (near Eclaires)....N 3 2,240
Sully.....L 4 1,980
Sumene, (near Gauges).....M 8 1,972
Surgeres.....I 5 3,375
Suresnes, (near Paris).....L 3 8,404
Sury le Comtal, (near Boen) N 6 1,933
Symphorien..N 6
Symundre....O 5

T

Taillebourg....I 6
Tain.....N 6 3,085
Taleirut.....M 6
Talard, (near Belves).....I 4 1,105
Tallay.....H 3
Talmont.....H 5 980
Talmot.....I 6
Taulignes, (near Sixt).....P 6 3,020
Tannay, (near Nevers).....M 5 1,422
Taponat.....J 6
Tarare.....N 6 13,563
Tarascon.....N 8 9,023
Tarascon.....K 9 1,432
Tarbes.....J 8 24,197
Targon.....I 7
Tartas.....I 8 3,002
Tasseniere....O 5
Taule, (near Morlaix)....F 3 647
Taulignan....N 7
Tauves.....L 6
Tavoux.....M 2
Tellet.....L 7
Templeuve, (near Orchies)...M 1 3,415
Tency, (near Seyssel).....O 5 2,459
Tenchebray...I 3 4,599
Tergnier.....M 2
Terrasson, (near Brives).....K 6 3,737
Terre Noire, (near Saint Etienne) N 6 3,929
Tesson.....I 6
Tessy.....H 3
Thaize.....N 5
Themiuis.....O 7
Thenon.....K 6 1,898
Theys.....P 6
Thiaucourt....O 3 1,610
Thible.....N 3
Thierry.....M 2
Thiers.....M 6 17,182
Thiviers.....J 6 2,114
Thizy, (near Tarare)....N 6 3,179
Thoard.....P 7
Thoissey.....N 5 1,748
Thomer.....K 3
Thonac.....K 6
Thouan.....P 5 3,953
Thorens.....P 5
Thorigny.....I 2
Thorume.....P 7
Thouarce.....I 4 1,706
Thouars.....I 5 5,033
Thuir.....L 9
Tiffauges....H 4
Tilly Chatel...O 4
Timony.....L 4
Tinques.....L 1
Tinteniac.....H 3
Tioury.....K 3
Tocqueville...K 1
Togna.....T 6
Tolloloy.....L 2

Tonnay Charente (near Loulay) L 5 4,462
Tonnelns.....J 7 6,796
Tonnerre.....M 4 4,991
Touchy.....M 4
Toucy, (near Auxerre)...M 4 1,706
Toul.....O 3 12,201
Toulon.....O 3 101,602
Toulouisur Arroux (near Blanzy) L 5 1,890
Toulouse.....H 8 149,841
Tourcoing....M 1 79,263
Tournan.....J 7
Tournay.....J 8
Tournon.....N 6 4,947
Tournous....N 5 4,866
Tourouvre...J 3
Tours.....J 4 64,695
Tourves, (near Signes).....O 8 1,977
Tracy.....L 4
Trainel.....M 3
Trans.....H 3
Trebes.....L 8 1,400
Treguier.....F 3 3,051
Treignac.....K 6 1,772
Treilles.....L 3
Trelaze.....I 4
Trelon.....N 1 2,718
Treport.....K 1 4,748
Trets, (near Salernes).....P 8 2,694
Trevoux.....N 6 2,662
Triancourt....O 3
Trie.....J 8
Triel.....K 2
Triport, (near Meaux).....L 3 1,012
Troarn.....I 2
Trouville.....J 2 6,264
Troyes.....N 3 53,146
Tuin.....J 3
Tuffe, (near Ballon).....J 3 1,044
Tuille.....K 6 17,374
Tullins, (near Voiron).....O 6 3,398
Turble, (near Nice).....O 8 2,967
Turenne.....K 6 1,768
Turriers.....P 7

U

Ugines.....P 6
Uhart.....H 8
Ulcot.....I 4
Urdos.....I 9
Urville.....H 2
Ussel.....L 3 2,822
Usson, (near Lussat).....K 5 827
Ustaris, (near Sare).....H 8 1,777
Ustou.....K 9
Utelle.....Q 8
Uzel.....G 3
Uzer.....N 7
Uzerche.....K 6 2,146
Uzes.....N 7 4,819

V

Vabres.....L 8 1,336
Vadina.....T 6
Vailly.....M 2
Valson.....O 7 2,277
Valencay.....K 4 3,621
Valence.....N 7 25,283
Valence.....J 7
Valenciennes M 1 30,946
Valensolle....P 8 2,182
Valentin.....I 8
Valerac.....I 6
Valines.....K 1
Valle.....T 5
Vallerangue..M 7
Vallet.....I 4 1,161
Vallierec.....O 6
Valloires.....P 6
Vallon.....I 4 1,407
Vallorre.....M 6
Val Lousse...P 7
Valmy.....N 2
Valognes....H 2 5,791
Valreas.....N 7 5,032
Vals, (near Aubenas)....N 7 2,050
Vance.....J 4
Vandoeuvre..N 3
Vannes.....G 4 21,504
Varades, (near Ancenis)....H 4 771
Varelliss.....J 5
Varengeville..J 2
Varennes.....O 2
Varennes sur Allier.....M 5 1,182
Varilles, (near Alx).....O 8 2,006
Vars.....J 6 1,903
Varzy, (near Brinon)....M 4 1,932
Vasceaux.....O 7
Vassy.....N 3
Vatan.....K 4 2,045
Vatry.....N 3
Vaubadon.....I 2
Vaubecourt..O 3
Vaucouleurs..O 3 2,843
Vaudemont..P 3
Vaudrey.....O 5
Vaugneray..O 8
Vauvert, (near Milhaud)...N 9 3,935
Vaux.....N 3
Vaux.....P 3
Veauralus....M 2
Veilles.....I 7
Velle.....K 5
Velu.....M 1
Vence.....Q 8
Vendais.....H 6
Vendome.....K 4 9,538
Venes.....L 8
Ventaillac....K 7
Vercel.....P 4
Vercheres.....I 4
Verdun.....O 2 18,852
Verdun.....K 9
Verfeil.....K 8
Verignon....P 8
Vernenton..M 3 1,863
Verneuil.....P 7
Verneuil.....J 3 4,270
Verneuil.....M 2
Verneuse.....J 3
Vernins.....M 3
Vernon.....K 2 3,288
Vernon.....J 4
Vernoux.....N 7 1,519
Vernoy.....M 4
Vero.....S 6
Verrerie.....L 2
Versailles...L 3 54,982
Vertaizon, (near Thiers).....M 6 2,005
Verteuil.....J 6
Verteuil.....J 7
Verton, (near Nantes)....H 4 737
Vervins, (near Vatry)....N 3 2,781
Vervins, (near Dagny).....N 2 3,288
Vescovato....T 5
Vesoul.....P 4 9,739
Vesubies.....J 3
Veuvey.....N 4
Veuxaulles...N 4
Veuzac.....L 7
Veynes.....O 7
Vezelize.....P 3
Vezzant.....T 5
Vianne.....J 7
Viarmes.....L 2
Vibraye.....J 3 1,581
Vic.....L 7
Vic en Bigorre J 8 2,472
Vic Fezensac.....K 9
Vichy.....M 5 10,870
Vic le Comte M 6 2,136
Videubaun, (near Frejus).....P 8 241
Vienau.....J 8
Vienney.....I 5
Vienne.....N 6 24,817
Vieus.....O 8
Vierzon-Ville..I 4 10,559
Vieux Boucau H 3
Vievy.....N 4
Vif, (near Brie).....O 6 1,427
Vigeois.....K 6
Vigneaucourt, (near Berney)....K 1 3,302
Vigneury.....O 3
Vignot.....O 8
Viguy.....N 5
Vijon.....L 5
Vilain.....O 4
Villadin.....M 3
Villafuns.....P 4
Villaines la Juhel I 3 1,632
Villandraut.....I 7
Villardonnelle..L 8
Villard de Laus, (near Brie).O 6 785
Villars.....O 4
Villeaux.....N 4
Villedieu-les-Poeles.....H 3
Villedoux.....H 5
Ville en Tardenois.....M 2
Villefort.....I 9
Villefort.....M 7
Villefranche..Q 8 4,407
Villefranche N 6 12,928
Villefranc.....
Lauragais..K 8 2,556
Villefranche de Rouergue...L 7 3,234
Villemur.....M 3 2,367
Villenauxe..M 3
Villeneuve..I 8 1,153
Villeneuve....L 4
Villeneuve....L 7
Villeneuve....I 5 1,777
Villeneuve....O 3
Villeneuve d'Agen J 7
Villeneuve de Berg.....N 7 1,861
Villeneuve de Marsan.....I 8
Villeneuve la Guiard.....M 3
Villeneuve le Roy M 3
Villeneuve les Avignon.....N 8 3,622
Villeneuve-sur-Lot.....J 7 13,978
Villeneuve sur Yonne.....M 3 5,117
Villepreudrix..O 7
Villequiers....L 4
Villereal.....J 7
Villers.....I 2
Villers.....P 4
Villers Bocage I 2 3,376
Villers Cotterets M 2 4,382
Villiers.....K 3
Villiers.....L 3
Villiers.....J 4
Vimoutier.....J 3 2,775
Vinay.....O 6 1,692
Vinca.....L 9 2,098
Vincennes, (near Paris).....L 3 31,405
Vinceuille....K 5
Vire.....I 3 6,710
Virlet.....O 6
Vity.....O 5
Vitre.....H 3 10,607
Vitry.....N 3 2,637
Vitry le Francois, (near Vatry) N 3 8,022
Viva.....S 6
Vivario.....S 5
Viviers.....N 7
Vivonne.....J 5
Vizille, (near Le Bourg).....P 6 3,559
Void.....O 3
Voincourt....K 1
Volron.....O 6 11,604
Volant.....O 5
Vonteuay....M 4
Voreppe.....O 6 1,445
Vorey, (near Craponne)..M 6 786
Voue.....N 3
Vouille, (near Poltiers).....J 5 1,756
Vouray, (near Le Mans).....J 3 1,394
Vouvant.....[illegible]
Vouziers.....[illegible] 1,425
Voves.....[illegible]

W

Wallers, (near Valenciennes)M1 2,024
Wassigny.....M 1
Wattel.....L 1 1,831
Wattrelos, (near Roubaix)....M 1 22,731
Wissant.....K 1
Woel.....O 2
Wormhoudt..L 1 1,104

X

Xertigny, (near Bourbonne) O 4 2,028

Y

Yenne, (near Aix) O 6 2,880
Yerville.....J 2 1,748
Yerzy.....N 2
Yesse.....J 5
Yport.....J 2
Ysalngeaux..K 8
Yvetot.....J 2 7,636

MONACO.

SPAIN.

PLACE.	INDEX.	POP.
Abalides	B 4	
Abadía, (near Gontan)	A 4	4,536
Abandames	A 7	
Abanilla	E 6	5,617
Abanqui	C 9	707
Abla	G 9	2,516
Abolo, (near Astorga)	B 5	1,718
Adamuz	F 6	6,184
Adanero	D 7	1,035
Ademuz	D 10	2,372
Adra	H 8	9,029
Adzaneta	D 11	
Ager, (near Escaria)	B 12	2,336
Agoncillo	B 9	
Agramon	F 10	
Agramunt	C 13	2,519
Agreda	C 9	2,330
Aguaron, (near Carinena)	C 10	2,617
Agudo	F 7	2,413
Aguilar	G 7	12,451
Aguilar	C 9	
Aguilar	B 7	1,382
Aguilar	D 11	
Aguilar de Campos	(near Cerecinos) C 6	949
Aguilas	G 10	10,042
Aguilon, (near Carinena)	C 6	929
Aguimes, (Canary Islands)		2,479
Ahencanar	C 12	
Ajofrin	F 7	
Ajero	F 11	
Ajo	A 8	
Ajofrin	F 8	2,399
Alaejos	F 6	3,318
Alagon	C 10	3,291
Alajaro	G 5	2,648
Alange	F 5	
Alaiz	E 6	3,417
Alarcon	E 9	876
Alar del Rey, (near Micieces)	B 7	782
Alaro	E 14	5,876
Alaska	E 16	5,212
Albacete	F 10	20,886
Alba de Tormes	D 6	3,068
Albaida	F 11	
Albalate de Arzobispo	C 11	1,201
Albalate de Cinca	C 12	1,454
Albanches, (near Arboleas)	C 9	2,921
Albanchez, (near Pegalajar)	G 8	2,071
Albarracin	D 10	3,968
Albatana	F 10	1,206
Albatera	F 11	2,844
Alba Toro	D 5	
Albentosa	D 11	
Alberca	D 5	
Alberca	E 9	1,186
Alberique	E 11	4,924
Albesa, (near Monforte)	C 12	1,463
Albocacer	D 11	3,320
Alboudon, (near Motrit)	H 8	4,321
Alborea, (near Cenizates)	E 10	1,775
Albox	G 9	10,101
Albujon	G 11	
Albunol	H 8	9,372
Albuquerque	E 5	7,385
Alcacer, (near Turis)	E 11	2,535
Alcala	E 10	
Alcala de Chisbert	D 10	5,751
Alcala de Guadaira	G 6	9,055
Alcala de Henares	D 8	14,543
Alcala de la Selva	D 11	
Alcala de los Gazules	H 6	9,802
Alcala del Valle	H 6	
Alcala la Real	G 7	15,802
Alcanadre	B 9	
Alcanices	C 5	1,214
Alcanitz	C 11	7,381
Alcantara	F 5	4,000
Alcantarilla	G 10	4,606
Alcantarilla	G 6	
Alcaraz	F 9	4,029
Alcarlas	C 13	1,385
Alcaudete	G 7	9,188
Alcaudete	E 7	
Alcazar de San Juan	E 8	9,557
Alcira	E 11	18,418
Alcoba	F 7	608
Alcobendas	D 8	
Alcober	C 13	2,832
Alcocer, (near Priego)	D 9	1,354
Alcolea, (near Algora)	D 9	492
Alcolea de Tajo, (near Oropesa)	E 8	2,243
Alconar	D 12	4,320
Alconchel	F 5	3,116
Alconera	F 5	1,116
Alcora	D 11	3,827
Alcorisa, (near Esterquel)	D 11	3,031
Alcoy	F 11	32,053
Alcubierre, (near Lecinena)	C 11	1,575
Alcubillas, (near Valdepenas)	F 8	938
Alcubias, (near Begis)	E 11	2,640
Alcudia	E 15	2,952
Alcudia	F 11	2,786
Alcudia, (near Calahorra)	G 8	1,685
Alcuescar	E 5	
Alcuneza	C 9	
Aldan	B 3	
Aldaya	E 11	
Aldea del Rey	E 8	3,159
Aldea el Pozo, (near Soria)	C 9	213
Aldeanueva, (near San Elena)	F 8	780
Aldeavieja	D 7	674
Aldeira, (near Calahorra)	G 8	1,699
Aldehuela	F 7	
Alfafar, (near Catarraja)	E 11	2,227
Alfajarin, (near Osera)	C 11	969
Alfambra	D 10	1,309
Alfarnate	G 7	
Alfaro	B 10	5,988
Alforja	C 12	2,067
Algaba, (near Guillena)	G 5	3,465
Algaida	E 14	
Algarinejo	G 7	6,216
Algarrobo	H 7	3,072
Algeciras	H 6	12,381
Algemesi	E 11	7,441
Alginet, (near Algemesi)	E 11	3,930
Algolonales	H 6	5,397
Algodar	E 8	
Algora	D 9	
Alguazas	H 9	7,899
Alhama	G 7	1,723
Alhama	G 10	7,203
Alhama	C 10	1,451
Alhama de Murcia, (near Murcia)	G 10	7,203
Alhambra	F 8	
Almansela	G 7	4,500
Almaden	H 7	8,403
Almaguer	F 7	
Almansa	F 10	9,719
Almansa	B 7	822
Almarail, (near Lerma)	C 9	127
Almarev	C 9	
Almarez	E 6	887
Almarcen, (near Tebas)	G 7	1,533
Almazan	C 9	
Almazara	C 9	2,717
Almazora	E 11	6,070
Almenar	C 9	583
Almenara	C 12	2,045
Almenara	E 11	1,190
Almendral, (near Alange)	F 5	3,038
Almendralejo	F 5	12,906
Almeria	H 9	47,326
Almodovar, (near Belchute)	C 11	152
Almodovar	E 10	934
Almodovar del Campo	F 7	12,008
Almodovar del Rio	G 6	3,554
Almogia	H 7	8,346
Almonarin, (near Majados)	E 6	2,501
Almonaster la Real	G 5	4,848
Almoradi	F 11	
Almorchan	F 6	
Almorox, (near Escalona)	D 7	2,304
Almudevar	C 11	2,912
Almunecar	H 8	8,842
Almuradiel	F 8	
Almuzates	E 11	
Alondiga	D 9	730
Alora	H 7	10,543
Alosno, (near Tharsis)	G 4	12,045
Alozaina, (near Colmenar)	H 7	3,592
Alpera	F 10	3,113
Alpuente	E 10	2,872
Alquezar	B 12	836
Alsasua	B 9	2,002
Altarejos, (near Olivarez)	E 9	681
Altea	F 11	5,790
Alto	B 9	
Altura, (near Navajas)	E 11	2,669
Alumbres	G 11	
Ambasaguas	B 6	
Ambite, (near Mondeja)	E 8	732
Ameyugo	B 8	
Amposta	D 12	3,073
Amposta	C 7	1,545
Ampuero	A 8	2,000
Ampurias	B 15	
Amurrio	A 8	1,216
Andarax	A 7	1,821
Anchena	F 10	3,761
Andilla, (near Bejis)	E 11	1,382
Andujar	A 10	2,648
Andurra	C 11	2,485
Andraix	E 14	6,056
Anduja	F 7	15,214
Angulano	B 9	
Anguita, (near Carimiel)	C 9	879
Anua, (near Bicorb)	E 11	2,109
Anover de Tajo	E 8	2,243
Anserall	B 13	
Anso	B 11	1,354
Antas	G 9	3,427
Antequera	G 7	21,070
Antigua, (Canary Islands)	D 11	2,066
Aoiz	B 10	1,126
Aquadulce	G 6	
Aracena	G 5	6,040
Arahal	G 6	8,266
Aranda de Duero	C 8	5,719
Aranjuez	E 8	9,649
Aravaca, (near Madrid)	D 9	691
Arbeca, (near Borgas)	C 12	2,553
Arbo	B 3	5,261
Arboleas	G 9	
Arbos	C 13	1,774
Arcadero	F 7	
Arcas	E 10	
Archidona	G 7	7,810
Arcos	D 11	
Arcos	C 9	
Arcos de la Frontera	H 6	16,199
Ardales	H 7	5,080
Ardisa, (near Ayerbe)	B 11	511
Ardon	B 6	1,639
Aren	B 12	1,206
Arenas	A 7	
Arenas	A 7	
Arenas de San Pedro	D 6	3,115
Arenos	D 11	
Arenys de Mar	C 14	4,591
Arenys de Munt (near Granollers)	C 14	2,998
Areo, (near Ferrol)	A 3	3,990
Ares de Maestre	D 11	2,010
Areta	A 8	
Arevalo	C 7	3,777
Arevalo	C 9	
Argamasilla de Alba	E 8	3,130
Argamasilla de Calatrava	F 7	3,004
Argamasilla de Calatrava	F 8	
Arganda del Rey	E 8	3,845
Arlbe	B 10	
Arguisuelas	B 10	
Arguedas	B 10	
Arico, (Canary Islands)	D 11	3,022
Arlza	C 9	1,846
Arjona	G 7	7,222
Arjonilla	G 7	
Arinuna, (near Aranjuez)	E 8	213
Arnedillo	B 9	
Arnedo	B 9	4,005
Arone	G 5	4,389
Arquillos	F 8	1,895
Arrandiga, (near Riela)	C 10	1,118
Arrecife, (Canary Islands)		3,025
Arriate	H 6	3,323
Arrigorriaga, (near Bilbao)	A 9	981
Arrobal, (near Alcoba)	C 7	563
Arronitz, (near Estella)	B 9	1,691
Arroyal	B 8	
Arroyo del Puerco	E 5	6,074
Arroyo Molino	E 5	
Arta	E 15	5,893
Artajona	B 10	2,597
Artana	E 11	2,670
Artieda	B 10	
Artieda	B 3	8,693
Asco	C 12	
Aspe	F 11	7,297
Astorga	B 5	5,330
Astudillo	B 7	3,575
Atalaya	H 6	
Ataquines	C 7	1,303
Atarfe	G 8	2,908
Ateca	C 10	3,457
Atienza	C 9	1,925
Aunon	D 9	1,274
Auza	B 13	
Avalos	B 9	
Avila	D 7	10,935
Avilés	A 6	10,205
Avinyo	C 8	
Ayamonte	G 4	6,585
Ayerbe	B 11	2,598
Ayllon	C 8	1,043
Ayna	F 9	
Ayora	F 10	4,935
Aytona	C 12	1,818
Azanchal	F 5	
Azanacazar	G 5	
Azmalcollar	G 5	3,246
Azuara	B 9	
Azuaga	F 6	8,253
Azuqueca	D 8	462

B

Baca de Huergaho	B 7	
Bacaros, (near Seron)	G 9	1,283
Bacares	G 9	
Badajoz	F 5	30,839
Badalona	C 14	13,974
Badecondes	C 8	
Badenas, (near Daroca)	C 10	423
Baena	G 7	12,937
Baeza	G 8	13,911
Baio	B 13	
Bagan	C 15	1,761
Bahalon	C 8	402
Bailo	B 11	
Balaguer	C 12	4,509
Balazote	F 9	1,729
Balbacil, (near Turmiel)	C 9	284
Balea	C 9	
Ballestero, (near Balazote)	F 9	
Ballobar	C 12	
Baltosta	A 4	
Balma	G 6	
Balsicas	G 11	
Baltanas	C 7	2,664
Baltar	C 4	5,733
Banas, (near Corson)	B 3	5,603
Banalbufar	E 14	
Bande, (near Ginzol)	B 4	5,733
Baneras	F 11	2,551
Banolas	B 14	5,079
Banos	C 7	3,373
Banos de Rejar	D 6	
Banos de Carballo	A 3	
Banos de Cerrato, (near Banos)	C 7	617
Baranona	C 9	721
Barajas de Melo, (near Ventas)	E 8	1,950
Baranda	B 8	
Baranza	A 7	
Barba, (near Castel Rodrigo)	D 5	836
Barbadilla, (near Valzadilla)	D 6	1,047
Barbastro	B 12	8,280
Barberana	B 8	
Barcarrota	F 5	5,212
Barcelona	C 14	533,000
Barcena	A 8	1,226
Barcena de Cicero	A 8	
Barcenao	A 7	
Barco	B 5	6,355
Barco del Valle	E 10	
Barraca	B 11	
Barredo	A 7	
Barrios de Luna, (near La Robla)	B 6	1,893
Barrosa	H 5	
Basagoda	B 14	
Basardilla, (near Covatillos)	C 7	321
Bascara	B 14	951
Basconcillos	B 8	1,157
Baterno, (near Agudo)	F 7	415
Baydes, (near Algora)	D 9	879
Bayles	F 8	8,580
Bayona	B 3	4,832
Baza	G 9	11,992
Baztan, (near Andoain)	A 10	8,619
Beasain	A 9	2,030
Beas de Segura	F 9	5,931
Becerrea, (near Doncos)	B 4	8,097
Bech	E 11	
Bejar	D 6	12,120
Bejis	E 10	
Belalcazar	F 6	7,470
Belascoain, (near Estenoz)	B 10	338
Belchite	C 11	3,328
Belichon, (near Venta)	D 5	1,396
Belloch	C 12	
Belpuig	C 12	
Belive	B 11	
Belmonte	E 9	12,146
Belmonte	E 9	2,117
Belmontejo, (near Olivarez)	E 9	839
Belorado	B 8	2,350
Belver	C 6	
Bembibre	B 5	
Benagever	E 10	
Benaguacil, (near Liria)	E 11	4,932
Benahavis, (near Gaucin)	H 6	924
Benalmadena, (near Mijas)	H 7	2,487
Benamargosa, (near Malaga)	H 7	3,269
Benamaurel	G 9	
Benamejí	G 7	4,668
Benavente, (near Villarino)	B 7	2,508
Benaocas, (near Libar)	H 6	1,705
Benaojan, (near Monda)	H 7	1,999
Benasal	D 11	2,908
Benasque	B 12	1,830
Benatae	F 9	778
Benavarre	B 12	1,930
Benavente	B 6	4,636
Benavides	B 6	
Bendia	A 4	
Benegrilo	D 6	
Benicarlo	D 12	7,916
Benicassim	D 12	
Benidorm	F 11	3,181
Beniel	G 11	
Benifallim	E 11	596
Benifay	E 11	
Benignanim	F 11	8,242
Benisa	F 12	5,288
Bensadern	E 14	
Benilloch, (near Calatorra)	B 12	1,811
Berbegal	C 12	
Berchal	H 8	
Berdanos	C 5	1,260
Berdun	B 11	817
Berga	B 13	4,859
Bergasa	B 9	13,582
Berlanga	B 6	5,020
Berlanga	C 9	
Berneo	A 9	8,884
Bernubo de San Saro	C 7	1,660
Bernallo	B 3	
Berrocal	G 5	794
Berruecos	C 6	
Berzocana	F 5	1,761
Berzosa	C 8	474
Besalu	B 14	1,451
Betanzos	A 3	8,120
Betera	E 11	2,667
Betesa	B 12	
Beteta	D 9	801
Biar	F 11	251
Bicorb	E 11	
Biel	B 11	1,369
Biels	B 11	851
Bienitar	C 12	
Bie cas	E 11	1,412
Bilbao	A 9	83,306
Binefar, (near Monforte)	C 12	1,182
Biota	B 10	1,117
Blanca	F 10	3,461
Blanes	C 14	5,401
Blasquez, (near Valsequillo)	F 6	1,108
Boadilla de Roseco, (near Villalon)	B 6	1,150
Boal, (near Oscos)	H 5	5,965
Bobadilla	G 7	
Bocayrente	F 11	3,973
Bocicas, (near Berzosa)	C 8	399
Bocos, (near Edinedo)	B 8	225
Boente	B 3	
Bogajo, (near Alanquiar)	D 5	895
Bogarro, (near Riego)	F 9	2,168
Bohoyo	D 6	
Boica	B 11	1,806
Bollulos	G 5	7,257
Bolonia	H 6	
Boltana, (near Broto)	B 11	1,551
Bonanza	H 5	
Bonar	B 6	2,653
Bonches	H 5	648
Bondilla	D 6	1,069
Bonillo	F 9	
Bonocaz	H 6	
Boo	A 8	
Boras	B 11	
Borja	C 10	5,909
Borja Blanco	C 12	
Borlas	C 12	3,816
Borlos, (near Villamartin)	H 6	5,211
Borrenes	B 5	955
Borriol	D 11	3,070
Boya	B 12	
Branas	A 5	
Brandes	C 14	1,426
Brauelas	B 5	
Brazacorta, (near Berzosa)	C 8	415
Brenes	G 6	2,279
Brias, (near Moron)	C 9	291
Bribiesca	B 8	3,359
Brihuega	D 9	3,665
Briones	B 9	3,184
Brollos	B 9	
Broto	B 11	
Brozas	E 5	5,186
Brugnola, (near Geronti)	C 14	1,443
Brunete	D 7	1,459
Budia	D 9	1,155
Buenache	E 9	
Buenamadre, (near Tamanes)	D 5	430
Buenas Bodas	E 7	
Buenaventura, (near Mombeltran)	D 7	602
Buenavista	B 7	
Buendia, (near Auuon)	D 9	1,525
Buitrago	D 8	657
Bujalance	G 7	9,967
Bujaraloz	C 11	1,778
Bujarrabal	C 9	
Bullas	F 10	6,727
Bunol	E 11	4,504
Bunola, (near Alaro)	E 14	2,202
Burgo	H 7	3,422
Burgo de Osma	C 8	3,467
Burgos	B 8	30,167
Burgui	B 11	
Burguillos	F 5	5,032
Buron, (near Sotres)	A 7	1,435
Burriana	E 11	10,237
Busdongo	A 6	
Busturyiejo	D 8	
Busto, (near Ona)	B 8	643

C

Cabanas, (near Yuncos)	D 8	468
Cabanas, (near Solana)	D 6	1,946
Cabanas	A 3	
Cabanes	D 12	3,190
Cabanilla	D 8	567
Cabellas	C 13	
Cabeza del Buey	F 6	8,167
Cabeza de Framontano, (near Villarino)	C 5	791
Cabezarrubias, (near Redroche)	F 7	880
Cabezas de San Juan	H 6	
Cabezon	C 7	1,124
Cabezuela, (near Hervas)	D 6	1,788
Cabra	G 7	13,593
Cabra del San	B 4	
Cristo	G 8	3,675
Cabrejo	D 9	
Cacabelos	B 5	
Caceres	E 5	14,880
Cacin	G 8	868
Cadaqueg	B 15	1,648
Cadio	H 8	
Cadiz	H 5	69,382
Cadreita, (near Castejon)	B 10	746
Cala	G 5	2,053
Calaceite	D 12	
Calaf	C 13	1,223
Calafell, (near Arbos)	C 13	1,169
Calahorra	B 9	8,821
Calahorra	G 8	1,650
Calahorra	B 7	
Calamocha	D 10	1,712
Calanas	G 5	9,644
Calanda	D 11	3,695
Calasparra	F 10	5,176
Calatanazor	C 8	576
Calatayud	C 10	11,056
Calaterao	C 10	
Calbanque	D 11	
Calcena	C 10	744
Caldas	C 14	1,948
Caldas de Moinbuy, (near Turnras)	C 14	3,737
Caldas de Reyes	B 3	
Caldelas	B 3	
Caldueno	A 7	
Calella	C 14	3,813
Calig	D 12	3,632
Calosa de Ensarria	F 11	4,206
Calosa de Segura	F 11	4,450
Calpe	F 11	
Calzar ada de Arba	D 6	
Calvia, (near Andratx)	E 14	2,590
Calzada	C 6	6,080
Calzada	D 6	
Calzada del Rey	F 8	
Calzada de Oropeza, (see Oropesa)	E 6	2,246
Calzadilla	D 6	
Camarasa, (near Seiquia)	C 12	1,798
Camarinas	A 2	6,773
Cambodas	B 3	5,274
Cambil	G 8	4,215
Cambrils	C 12	2,854
Campillo	F 6	7,007
Campanet, (near Selvas)	E 14	2,873
Campanillas	H 7	
Campeta	H 7	
Campillo, (near Hinojosa)	F 5	2,068
Campillo de Altobuey	E 10	
Campillo de Arenas	G 8	2,473
Campillo	G 7	6,094
Campisacotos, (near Haza)	C 8	601
Campo	B 12	818
Campo de Criptana	E 9	7,151
Campo Frio	G 5	
Campo Redondo, (near Baca)	B 7	337
Campoverde, (near Utiel)	E 10	1,653
Campos	E 15	4,364
Camprodon	B 14	1,143
Canada	F 7	
Canada del Hoyo, (near Fuentes)	E 9	596
Canalejas	D 9	822
Canals	F 11	4,443
Canamares	E 6	653
Canaveral, (near Portezuela)	E 5	2,111
Canaveras, (near Priego)	D 9	1,072
Candasnos	C 12	976
Candeleda	D 6	2,989
Canero	A 6	
Canet de Mao	C 14	3,257
Canete	D 10	1,754
Canete de las Torres, (near Cordoba)	G 7	2,643
Canete la Real	H 6	4,777
Canfranc	B 11	698
Cangas, (near Aldan)	B 3	7,602
Cangas de Onis	A 6	10,301
Cangas de Tinso	A 5	22,861
Canlles	G 7	5,217
Canillas	H 7	
Canizar, (near Montalban)	D 11	5,243
Canizares	D 9	
Canizo	B 5	
Canjayar	H 9	3,898
Cantalapiedra	C 6	1,966
Cantalejo	C 8	
Cantalpino, (near Madrigal)	C 7	1,771
Cantaracillo, (near Cardenosa)	D 7	754
Cantavieja	D 11	
Cantillana	G 6	5,141
Cantura	G 9	4,724
Caparroso	B 10	1,818
Capellades	C 13	2,764
Cape Salou	C 13	
Capilla	F 6	
Carabana, (near Chinchon)	D 8	1,742
Caracena	B 8	194
Caracolillas	D 9	441
Caracoles	F 7	
Caramial	B 3	
Caravaca	F 10	15,055
Carbajales	C 6	1,340
Carballino	B 3	5,334
Carbido	A 3	11,351
Carbonero	C 7	
Carcabuey	G 7	4,685
Carcagente	E 11	12,503
Carcaixent	E 11	1,419
Carcastillo	B 10	1,362
Carcelen	E 10	1,494
Carchelejo	G 8	
Cardenete	E 10	1,506
Cardenosa	D 7	
Cardona	C 13	3,708
Carcedo	B 8	
Carinena	C 10	3,592
Carona	A 4	
Carlet	E 11	5,015
Carluja	C 11	
Carmona	G 6	17,459
Carmonita, (near Majados)	E 5	461
Carnota	C 10	
Carnota	B 3	
Carpio	G 7	2,798
Carpio	C 6	1,261
Carrascal	C 6	
Carrascal	E 6	
Carrascal del Rio	C 8	547
Carrascosa	E 9	
Carrascosa del Tejo	D 9	
Carratraca	H 7	
Carreno, (near Pola)	A 6	7,091
Carril	B 3	2,533
Carrion	E 8	
Carrion de los Condes	B 7	3,869
Cartagena	G 11	99,871
Carta a	H 7	5,702
Cartava	G 4	5,217
Casa Bermeja, (near Colmenar)	H 7	3,996
Casa del Rey	F 8	
Casalazaro	F 9	
Casarabonela	H 7	
Casar de Caceres	E 5	4,274
Casares	H 6	5,460
Casarici	G 7	3,169
Casas de Don Pedro	E 6	
Casas del Cuervo	H 5	
Casas del Puerto	E 6	
Casas Ibanez	E 10	2,710
Casasimarro, (near Tarazona)	E 9	2,151
Casa Vieja	F 6	
Cascanta	B 10	4,188
Caseda, (near Sos)	B 10	1,591
Caselas	C 10	
Casillas de Flores, (near Robecedo)	D 5	1,294
Casipe	C 11	8,439
Cassa, (near Cuidad)	C 14	4,936
Castalla	F 11	4,126
Castanar de Ibor	E 6	
Castejon	B 10	
Castejon de Arcaralietes	H 9	
Castejon del Puente, (near Selgua)	C 12	610
Castejon de Monegros	C 11	1,608
Castejon de Val de Jasa	C 11	
Castel de Peones	B 7	
Castellejo	E 5	
Castel Leon	B 12	
Castelfort	D 11	
Castellon	B 13	
Castellon de Ampurias	B 15	2,795
Castellon de la Plana	E 11	29,901
Castellote	D 11	2,078
Castellvell, (near Alcanizo)	C 11	1,982
Castilblanco, (near Berzorana)	E 6	2,209
Castilla de Locorotondo	G 7	5,817
Castilejar	G 9	
Castilejo	C 8	
Castillo de las Guardas	G 5	4,512
Castilnuovo	C 8	
Castrejon, (near Guardo)	B 7	1,354
Castril	G 9	4,008
Castro	C 7	790
Castrejones	D 7	
Castro	F 8	
Castrocalbon	B 5	
Castrocontrigo, (near Mombuey)	B 5	2,669
Castro de Caldelas	B 4	5,257
Castro del Rio	G 7	11,290
Castro del Rey	A 4	6,856
Castrogeriz	B 7	2,295
Castrogonzalo	C 6	
Castro Laborelo	C 6	2,601
Castronuevo	B 3	
Castronuevo, (near Riego)	C 6	825
Castropol	A 5	7,837
Castro Urdiales	A 8	9,469
Castroverde	A 4	
Castuera	F 6	7,133
Catarroja	E 11	5,541
Castillar	C 13	1,261
Cauldé, (near Teruel)	D 10	663
Caudete	F 11	5,485
Caudete	E 10	1,364
Cayanillas	B 6	
Ca'ves	A 8	
Cayon	A 3	
Cazalla de la Sierra	G 6	8,558
Cazorla	G 9	6,197
Ca	B 6	1,024
Ca	B 4	
Cebolla	E 7	
Cebreros	E 7	3,878
Cebreros	B 4	
Ceclavin	E 5	4,863
Cecos	A 5	
Cedeira	A 2	
Ortigueira	A 3	4,782
Cegama	B 9	
Cehegin	F 10	10,417
Cehegin	C 5	628
Celanova	B 4	4,828
Cella	D 9	
Celleruela	G 8	
Cenicero	B 9	2,525
Cenicientos, (near Retamar)	D 7	2,155
Cervera	E 10	
Cervera	B 7	1,837
Cervera	B 7	
Cerecedo	B 3	
Cerdedo	B 3	5,179
Cerezo	B 8	
Cerezo de Mohernando	D 8	
Cerri	B 13	
Cervan	B 3	
Cervantes, (near Lugo)	B 4	5,634
Cervatos de la Cueza, (near Paredes)	B 7	784
Cervera	B 9	4,967
Cervera	B 7	1,153
Cervera	C 13	4 151
Cestona, (near Orio)	A 9	2,497
Cesuras, (near Oro)	A 3	4,567
Cetina	C 9	1,292
Cevico de la Torre, (near Duenas)	C 7	2,236
Chantada	B 4	14,007
Checa	D 10	1,243
Cheles, (near Barcarota)	F 5	1,292
Chelva	E 10	4,198
Cheste	D 12	2,450
Cheste	E 11	5,548
Chevalier	C 9	
Chiclana	H 5	12,348
Chilon, (near Navaceracada)	F 7	3,444
Chinchilla	F 10	6,097
Chinchon	D 8	4,979
Chiptona	H 5	3,153
Chirivel	G 9	
Chirriana	H 7	
Chiva	E 11	5,073
Chulilla	E 11	1,449
Ciempozuelos	D 8	
Cieza	F 10	10,905
Cifuentes	D 9	1,662
Cigudosa, (near Agreda)	C 9	294
Cilluz, (near Muzaratate)	D 9	213
Cilleros	D 5	2,825
Chiulaila	C 10	
Cine Torres	D 11	1,941
Cintruenigo	B 10	3,650
Ciria, (near Jarsy)	C 9	524
Cisla, (near Flores)	D 6	359
Cisneros	B 7	1,858
Ciudadela	E 15	8,447
Ciudad Real	F 8	14,702
Ciudad Rodrigo	D 5	8,330
Cobeta	D 9	595
Coca	C 7	1,774
Codosera, (near Portalegre)	E 4	1,116
Cofrentes	E 10	1,738
Cogollos	B 8	863
Cogolludo	D 8	1,270
Coin	H 7	9,625
Colde Pertus	B 14	
Colmenarejo, (near Izualloz)	G 8	2,638
Colmenar de la Sierra, (near Miedes)	C 9	388
Colmenar de Oreja, (near Yuncos)	D 8	5,814
Colmenar Viejo	D 8	4,832
Colinas	C 6	
Collado Villalba	D 8	1,087
Colloido	C 7	
Colmenar	H 7	4,723
Colombres	A 7	
Colunga	A 6	7,965
Combarros	B 5	
Comillas, (near Ruiloba)	A 7	2,388
Competa, (near Camillas)	H 7	3,106
Concentaina	F 11	7,756
Conguesta de Valdavia, (near Velilla)	B 7	384
Conil	H 5	5,375
Conques, (near Orgono)	B 13	640
Constantina	G 6	11,953
Consuegra	E 8	7,621
Corauda	A 8	
Corcubion	B 3	1,461
Cordoba	F 7	58,275
Cordubilla, (near Puebla)	E 5	815
Corella	B 10	6,679
Coria	D 5	3,119
Corral	C 6	4,984
Corme	A 3	
Cornago	B 9	1,887
Cornellana	A 5	
Coronada, (near Valencia)	F 8	1,945
Coronil	H 6	5,920
Corporales	B 5	
Corral de Almaguer	E 8	4,806
Corral de Calatrava, (near Sacecuela)	F 7	2,254

GAL

Galvez, (near Cuerva) ... E 7 3,042
Gama ... B 7
Gandesa ... C 12 3,246
Ganda ... F 11 8,723
Garavalla ... E 10
Garavalla ... F 5
Garbayuela, near Agudo ... F 7 620
Garcia ... C 12
Garciaz ... E 6
Gargallo, (near Zarita) ... D 11 626
Garganta la Olla, (near Candeleda) ... D 6 1,478
Garrobo, (near Guillena) ... G 5 603
Garrovillas de Alconetar ... C 5 4,992
Garrucha de Verra ... G 10
Gastorna ... D 9
Gastor, (near Arrate) ... H 6 2,077
... D 5 2,108
... H 6 1,951
... B 13
... G 8
... near Lo... D 10 1,086
... near ...
... G 6 1,014
... G 5 2,762
... G 8 827
Gerona ... C 13 13,941
... B 13 573
... B 3
... B 4
... D 8 3,891
... G 5 4,897
... A 6 17,744
... B 4
Gilnizo de Lunia, near Laza) ... B 4 5,531
Golhantes ... H 7
Golhano ... B 9
Golmez ... C 12
... near Leza) ... C 9 915
Gontan ... A 4
Gordoncillos, near ... B 6 1,322
... D 9
Gorrinos ... B 6
Gorrinos ... G 8
... near Fornolo) ... B 13 853
Gozon, (near Sieroi) ... A 6 8,178
... C 11 10,042
... B 5 4,58
Grado, (near Fresno) ... C 5 292
Grado, (near Oviedo) ... A 6 26,583
... G 5
... B 6 1,591
... D 9
Granada ... G 5 57,900
Granadella, (near Axtona) ... C 12 1,936
Granadilla ... D 6 781
Granadilla ... F 8 2,561
Grandas de Salime ... A 5 3,851
Granollers ... C 14 6,208
Grao ... E 8 5,519
Graus, (near Arvis) ... B 12 3,004
Gravalos ... B 9 1,42
Grazalema ... H 6 6,389
Grijota ... B 5 1,30
Grinon, (near Getafe) ... D 5 491
Guadalajara ... D 8 11,249
Guadalcanal ... F 6 6,242
Guadalix ... D 8
Guadalupe ... E 6 2,964
Guadix ... G 8 11,989
Guadros ... H 8
Guardamar ... F 11 2,549
Guardo ... C 13 916
Guarena ... F 5 6,382
Guaro, (near Mondo) ... H 7 2,275
Guaroman ... F 8 2,702
Guejar-Sierra ... G 8
Guernica ... A 9 2,837
Gueteria ... A 9 1,196
Guitarey ... B 3
Guillena ... G 5
Guimar, (Canary Islands) ... 4,271
Guisando ... D 6
Guisando ... D 7
Guisona, (near Cervera) ... C 13 2,046
Gumiel de Izan ... C 8 2,451
Gurrea del Gallego ... B 11
Guzman, (near Roa) ... C 8 729

H

Haro ... B 8 7,549
Hecha, (near Anso) ... B 11 1,808
Helechosa ... E 7 780
Hellin ... F 10 13,6,9
Henarejos, (near Garcialla) ... E 10 914
Herencia ... E 8 5,924
Hermose ... D 8
Hernani ... A 10 3,531
Herrera ... G 7 5,559
Herrera de Duero ... C 7
Herrera de Duque ... E 6 3,309
Herrera de Rio Riuerga ... B 7 1,670
Herreruela ... E 5 822
Hervas ... D 6 4,622
Heurta de Arriba ... B 8
Hiendelaencina ... C 9
Higuera ... F 5
Higuera de la Serena, (near Quintana) ... F 6 1,774
Higuera de Vargas, (near Alconchel) ... F 5 2,989
Higuera Junto Aracena, (near Zufre) ... E 5 2,108
Higuera la Real, (near Cumbres) ... G 5 5,384
Higueruela ... B 10 2,584
Hijar ... C 14 3,258
Hinojales ... G 5 811
Hinojares ... G 9 932
Hinojos, (near Rollules) ... G 5 1,990
Hinojosa ... F 5
Hinojosa, (near Ocbera) ... C 9 328
Hinojosa del Duque ... F 6 9,473
Hita ... D 8 931
Honrubia ... E 9 1,634
Honrubia ... C 8
Hontanar ... F 10
La rejada de la Torre, near Cuenca ... D 9 647
Hornachos, near Santiago ... E 9 2,764
Horche ... D 8 1,857
Hornachos, (near Quintana) ... F 6 4,417
Horn Achuelos ... G 6
Hornillos ... C 7
Horno ... E 7
Hornos, (near Nerpia) ... F 7 1,776
Horta, (near Pereda) ... E 6 2,675
Hospitalet ... D 11
Hosdarich ... C 11 1,296
Hoya ... C 3
Hoya Gonzalo, (near Albacete) ... F 9 1,212
Huarta Araquil ... B 9 860
Huecija, (near Motril) ... H 8 1,176
Huelaina ... D 10 658
Huelma ... G 8 4,628
Huelva ... G 5 18,195
Huenejar, (near Calahorra) ... G 8 2,735
Huercal Overa ... G 9 15,631
Huercanos ... B 9
Huerneces, (near Carcedo) ... B 8 406
Huerta ... D 6
Huerta del Rey ... C 8 1,109
Huerta de Valdecarabanos ... E 8 1,819
Huesa, (near Segura) ... D 11 964
Huesa, (near Quesada) ... G 9 1,895
Huesca ... B 11 1,643
Huescar ... G 8 7,328
Huescar la Vieja ... G 9
Huete ... D 9 2,161
Hueto Tajar ... G 7 2,359
Humanes, (near Hita) ... D 8 1,115

I

Ibides, (near ...) ... C 9 1,171
Ibi ... F 11 1,745
Ibeas ... C 5
Ibeas, (near ...) ... F 8 3,795
Icod, (near Canary Islands) ... 5,840
Idiazabal, (near Tolosa) ... B 9 1,728
Igea ... D 9 1,093
Igualada ... C 14 10,201
Illana, (near Gascueno) ... D 9 1,651
Illescas ... D 6 1,970
Illora ... G 8 9,007
Illueca, (near Epila) ... C 10 1,719
Ilon, (near Siguenzar) ... C 9 616
... E 14 7,539
Incio, (near Quiroga) ... B 4 7,751
Infiesto ... A 6
Infiesta ... D 10 3,194
Ingenio ... H 10
Irun ... A 10 9,264
Isaba, (near Anso) ... B 11 906
Iscar ... C 7 1,355
Isla Cristina, (near Ayamonte) ... G 4 5,187
Isona ... B 13
Istan, (near Ojen) ... G 7 1,879
Iviza ... F 13 7,323
Izarra ... B 8
Iznajar ... G 7
Iznalloz ... G 8 3,502

J

Jabugo, (near Aracena) ... G 5 2,396
Jaca ... B 11 4,619
Jadraque ... D 9 1,582
Jaen ... G 8 25,706
Jalance, (near Ayora) ... E 10 1,781
Jamilena, (near Pegalajar) ... G 8 1,699
Jarafuel, (near Ayora) ... E 10 1,976
Jaraicejo ... E 6 1,645
Jaraiz ... D 6
Jarandilla ... D 6 1,819
Jaray ... C 9
Jativa ... E 11 14,099
Jativa ... E 11
Javea ... F 11 7,141
Javalquinto ... F 8 2,392
Jayena ... H 8
Jelina ... C 11
Jeres, (near Finana) ... G 9 2,120
Jerez de la Frontera ... H 5 63,473
Jerez de los Caballeros, (near Zafra) F 5 8,953
Jerica ... C 11
Jerta, (near Urdaz) ... D 6 1,255
Jijona ... F 11 6,215
Jimena ... G 8
Jimena de la Frontera ... H 6 8,622
Jimena de Libar ... H 6
Jodar ... G 8 5,454
Jorquera ... E 10 1,962
Jubera ... C 9
Jumilla ... F 10 14,384
Jusen ... B 12

L

La Ainsa ... B 12 428
La Albuera ... F 5
La Aliseda ... E 5
la Almolda, (near Olivarez) ... E 9 1,066
la Almolda ... C 11 1,298
La Almunia de Dona Godina ... C 10 3,826
Laba, os ... D 7 730
La Baneza ... B 6 3,085
La Bastida, (near Miranda) ... B 9 1,823
Labata ... B 11 481
Labian ... B 5
Labiana, (near Oviedo) ... A 6 7,913
La Bispal ... C 15 4,902
La Campana ... G 6 4,227
La Carlota ... G 6 5,458
La Carolina ... F 8 8,160
La Carraca ... H 5
La Conquista ... F 7
La Cortadura ... H 5
La Coruna ... A 3 43,971
La Cumbra ... E 5
la Encina ... F 10
la Escala ... B 15 2,630
La Estrada, (near Carril) ... B 3 24,891
La Fregeneda ... D 5 1,596
la Fresneda, (near Calaceite) ... D 12 1,711
La Gadina ... B 5 2,750
Lagartera, (near Pereda) ... E 6 2 125
la Gineta ... E 9 3 366
La Granada ... C 13
la Granja ... C 12 3,604
La Granja de Torre Hermosa ... F 6
La Guardia ... B 9 2,257
La Guardia ... E 8 3,330
La Guardia, (near Cambil) ... G 8 1,997
La Guardia ... C 3 6,086
Laguna, (Canary Islands) ... 11,406
Laguna de Negrillos, (near Castroalbon ... B 5 1,848
la Herrera, (near Ropar) ... F 9 708
La Higueruela, G 4
la Horcajada, (near Bejar) D 6 1,524
La Jana, (near Benicarlo) ... D 12 2,104
Lara ... F 9
La Jara ... H 6
Laje ... A 3 3,162
La Josa ... E 7
La Junquera ... B 14 2,073
Laliña ... B 3 16,336
La Linea, (near Gibraltar) ... I 6 13,862
La Llacuna, (near Pla... C 14 1,539
Lanza ... B 5
La Madronera, ... E 6 4,066
La Mayor ... C
La Mesquita ... C
La Mota ... E 9
La Mucla ... C 9
La Nava ... C 11
La Nava ... C 8
la Nava ... G 5
Langa, (near Velilla) ... C 8 1,313
Langreo, (near Oviedo) ... A 6 14,014
Lanjaron ... H 8 4,286
Lanz ... B 10
La Parra ... F 5
La Pesquera ... E 10
La Puba ... B 13 1,206
La Pola de Gordon ... B 6
La Portela ... B 5
La Puebla ... E 15 5,681
La Puebla ... A 9
la Puebla de Castro ... B 12 1,116
La Puebla de Montalban ... E 7 6,064
La Puebla de Valverde ... D 10
Lara ... B 8
Laredo ... A 8 4,850
La Robla ... B 6
la Roca ... F 5 1,161
La Roda ... E 9 6,573
La Roda ... G 7 2,030
Larraga ... B 10 1,791
Larres ... B 11
Las Arenas ... A 8
Las Cabezas ... H 6 5,043
Lascuarre, (near Mediano) ... B 12 759
Las Cuevas de Canuart, (near Aliaga) ... D 11 682
Las Majadas, (near Una) ... D 10 590

J

Las Navas del Madrono ... E 5
Las Navas del Tolosa ... F 8
La Solana ... F 8 7,508
Las Palmas, (Canary Islands) 44,517
Las Pedroneras ... E 9 3,177
Lastre ... A 6
Lastjar ... H 9 3,496
La Vega de Pas ... A 8 2,041
La Union, (near Parman) ... G 11 20,966
Laviana, (near Parres) ... A 6 7,918
la Viluena, (near Olbes) ... C 10 427
Laza ... B 4
Lebrija ... H 5 11,933
Lebrilla ... G 10
Lecera ... C 11 1,933
Lecinena ... C 11
Lecumberri ... A 10
Ledana, (near Cenizates) ... E 10 1,670
Ledesma ... C 6 3,513
Ledugo ... B 7
Leganes ... D 8 4,582
Leiza, (near Urdaz) ... H 10 1,399
Lemona, (near El Orria) ... A 9 924
Lena, (near Mieres) ... A 5 13,064
Leon ... G 4 13,446
Lepe ... G 4 5,505
Lequeytio ... A 9
Lerenzo ... A 9
Lerida ... C 12 21,885
Lerin ... B 9 2,222
Lerma ... B 8 2,617
Lesaca ... A 10 1,941
Lesdesina ... C 6
Letur ... F 9 2,105
Leuza ... F 9 3,140
Lietor ... F 10 2,652
Lillo ... E 8 2,723
Linares ... D 11 1,337
Linares ... F 8 38,245
Linola, (near Balaguer) ... C 12 1,130
Lirua ... E 11 9,089
Llacostera, (near Palamos) ... C 15 4,228
Llamas de Ribera ... B 6 1,723
Llanes ... A 7 18,808
Llansa ... B 15 1,814
Llistarre ... B 12
Llerena ... F 5 6,179
Llimlana, (near Tremp) ... B 12 556
Llodio ... A 8
Lloret de Mar ... C 14 3,318
Llosa ... E 10
Lluchmayor ... E 14 9,194
Loarre ... B 11
Lobera ... B 10
Lobon ... E 7 1,170
Logrono ... B 9 15,567
Logrosan ... E 6 1,133
Loja ... G 7 19,120
Lomares ... C 10 1,501
Lopera, (near Lopera) ... G 8 4,360
Lora del Rio, G 6 8,941
Loranca de Tajuna, (near Mondejo) ... D 9 768
Lorca ... G 10 69,836
Lorcha ... F 11 1,274
Lorenzana ... A 4 5,099
Lorqui, (near Alcheina) ... F 10 1,815
Los Angeles ... D 8
Losar, (near Jarandilla) ... D 6 1,918
Los Arcos ... B 9 2,038
Los Banos ... E 10
Los Barrios ... H 6 5,472
Los Hormazas ... B 8
Los Santos ... D 6 8,509
Los Santos de Maimona ... F 5 6,509
Los Villares, (near Tharsis) ... G 4 3,594
Los Yelamos, (near Navahermosa) ... E 7 5,019
Louseria ... A 4
Lozoya ... D 8 640
Lualcayo ... A 6
Luarca ... A 5 1,524
Lucena ... G 8 9,299
Lucenicha ... H 9 2,795
Lucena ... D 11 3,511
Lucena ... G 7 21,271
Lucena ... C 10
Luchente, (near Alaldia) ... F 11 1,511
Luciana ... B 3 356
Luesia, (near Jaca) ... B 15 1,515
Lugo ... A 4 19,95.
Lugones ... A 6
Lumbier ... E 10 1,967
Lumbreras ... G 10 765
Luna ... B 11 1,688
Luque ... G 7 4,687

M

Macall, (near Seron) ... G 5 1,692
Maderuela ... C 8
MADRID ... D 8 539,835
Madridejos ... E 8 6,575
Madrigal ... C 6 3,286
Madrigalejo ... E 8 961
Madrigalejo ... F 6 2,721
Madrigueras ... E 9 2,437
Maella ... C 12 3,416
Maestu ... D 9
Mahon ... E 16 28,145
Mahora, (near Alcala) ... E 10 1,751
Maimar, (near Tarrega) ... C 10 426
Maire ... B 6
Mairena del Alcor, (near Mavrena) ... G 6 4,915
Majada ... E 6
Malaga ... H 7 130,109
Malagon ... E 8 4,987
Malanquilla ... C 10
Malgrat ... C 14 3,602
Mallen ... C 10 2,557
Mallor ... C 14
Malpartida de Caceres ... E 5 4,131
Malpartida de Plasencia ... E 6 3,024
Malpica ... A 3 959
Manacor ... E 15 19,625
Manaria ... A 9
Mancera, (near Bonilla) ... D 6 518
Mancha Real ... G 8 6,059
Manilva el Montenegral ... H 6 3,172
Manises, (near Chiva) ... E 11 8,349
Manlleu, (near Roda) ... B 14 5,322
Manovar ... F 10 8,297
Manresa ... C 12 22,685
Mansilla, (near Nieva) ... B 9 628
Mansilla de las Mulas ... B 6 1,404
Manuel, (near Jativa) ... E 11 1,888
Manzanares ... E 8 9,699
Manzaneda ... B 4
Manzanera ... D 11 2,484
Manzanilla, (near Bolulles) ... G 5 2,929
Manzanos ... B 8
Maranchon ... C 9
Marbella ... H 7 8,811
Marcena ... G 6 14,752
Marchmanalo ... D 8
Marcilla ... B 10 979
Maria ... G 9 3,174
Marin, (near Pontevedra) ... B 3 8,804
Mariscos ... C 6
Marmolejo ... G 7 4,583
Marquina ... A 9 1,806
Marrona ... G 6
Marchmalo ... D 8
Martin Munos ... D 7 1,104
Martorell, (near Piera) ... C 13 4,012
Martos ... G 8 16,356
Mascarque, (near Sonseca) ... E 7 1,078
Masegoso, (near Quejola) ... F 9 1,465
Maside ... B 3
Matallana ... B 6 1,731
Matapozuelas ... C 7 1,597
Mataro ... C 14 18,425
Matea ... F 10
Mavrena ... G 6
Maya ... A 10
Maya ... C 14 2,722
Mayorga ... E 4
Mayorga de Campos, (near Sahagun) ... B 6 2,367
Mazaleon, (near Alcaniz) ... D 11 1,106
Mazarete ... D 9
Mazarron ... G 10 16,454
Mazo, (Canary Islands) ... 4,249
Mecin ... H 8
Medellin ... F 6 1,524
Mediana ... C 11 1,586
Mediano ... B 12
Medina ... B 14
Medinaceli ... C 9
Medina del Campo ... C 7 5,589
Medina del Pomar ... B 8 2,824
Medina de Rio Seco ... C 6 4,776
Medina Sidonia ... H 6 11,705
Mejia ... A 4 4,327
Melgar ... E 8
Melgar de Fernamental ... B 7 2,276
Mellid ... B 4 6,350
Membrilla ... F 8 4,788
Menasalbas, (near Cuerva) ... E 7 3,751
Mendavia ... B 9 2,222
Menjibar ... G 8
Mentesa ... D 7 2,762
Mequinenza ... C 12 2,573
Mercadal, (near Alayor) ... E 16 3,016
Merida ... E 5 10,063
Mesones, (near Hita) ... D 8 246
Mestanza ... E 7 3,820
Miajadas ... E 6 4,961
Mieres ... B 7
Miedes ... C 9 451
Mieres ... A 6 12,597
Mieza, (near Berto) ... C 5 1,207
Miguelturra ... F 8 6,321
Mias ... H 7 6,625
Mizar ... B 7
Milagros ... E 11
Milagros, (near Tortuera) ... C 10 782
Minas de Rio Tinto ... G 5 10,571
Minaya ... E 9 2,312
Minchona ... F 10 2,623
Mingorria ... D 7 1,004
Mirade San Clement ... E 10 2,110
Miranda ... B 8 1,529
Miranda de Ebro ... B 10
Miranda de Ebro, (near Victoria) ... B 9 491
Mirandilla ... F 5
Miravet ... C 12 1,931
Mogallon ... C 10
Mogente ... E 11 2,951
Moguer ... G 5 5,211
Molina ... C 9 1,464
Morados ... C 7
Moona ... F 10 7,667
Molina de Aragon ... D 10 3,000
Molinaseca, (near Astorga) ... B 5 1,707
Molins del Rey ... C 15 2,601
Molledo ... A 8
Mollerusa ... C 12 1,464
Mollet ... C 11 2,012
Mollina, (near Camptilas) ... G 7 3,210
Mollorido ... C 6
Monbeltran ... D 7 1,446
Mombuey ... B 5
Momoyo ... D 11
Moncada ... C 11 1,566
Moncada ... E 11 2,911
Monda ... H 7 1,891
Mondeja ... D 9 2,89
Mondonedo ... A 4 10,391
Mondragon ... B 9 3,021
Monesterio ... G 5
Monesma ... C 11
Monfero, (near Cabanas) ... A 3 5,510
Monforte ... F 11 3,234
Monforte ... C 12
Monforte de Lemos ... B 4 11,325
Monistral ... C 18 1,903
Monreal de Campos ... D 10 1,968
Monrogo ... D 11 1,237
Monsagro, (near Grandilla) ... D 6 559
Montalban ... D 11 1,976
Montalban ... G 7 3,033
Montanches ... E 5 4,720
Monthlanch ... C 13 5,964
Montenagudo, (near Arcos) C 9 667
Montelegre ... F 10 3,088
Monterdemarro, (near Orense) ... B 4 3,788
Montefrio ... G 7 10,363
Montehermoso ... B 4
Monte Hermoso ... D 5
Montejaque, (near Ronda) ... H 6 1,606
Montejinar ... C 9 3,141
Montellana ... H 6 7,219
Montemayor, (near Montilla) ... G 7 2,898
Montemolin ... F 5 3,505
Montera ... H 6
Montero ... C 4 3,921
Monterrubio ... F 6 3,098
Monterrubio, (near Gogollos) ... B 8 260
Montesa ... F 11 1,257
Montijo ... F 5 6,681
Montilla ... G 7 13,791
Montizon, (near Sabiona) ... F 8 884
Montjuich ... C 14
Montoro ... G 7 12,567
Montrolg ... D 12 2,826
Monzon ... C 12 3,885
Mora ... E 8 7,954
Mora ... C 12 3 841
Mora de Rubielos, ... D 11 3,265
Moral de Calatrava ... F 8 5,959
Moraleja, (near Gata) ... D 5 1,719
Moraces ... C 6 1,617
Morales de Toro, (near Zamora Toro) ... C 6 1,702
Morata de Jalon, (near Calata yud ... C 10 2,154
Moratalla ... F 10 11,926
Moreda, (near Pinar) ... G 8 858
Morella ... D 11 6,812
Morillo, (near Cartajo) ... B 12 1,139
Moron ... G 6 16,103
Moron ... C 9 1,004
Moron Junction ... G 6
Mosquerela ... D 11 3,008
Mostoles, (near Getafe) ... D 6 1,334
Mota de Cuervo, (near Alberca) ... E 9 3,160
Mota de Marques, (near Zamora Toro) ... C 6 1,549
Motilla ... D 6
Motilla del Pacanar ... E 10 3,057
Molinicos ... F 9
Montrico ... A 9
Montral ... H 8
Moya, (near Arcas) ... E 10 1,322
Mozarrez, (near Salamanca) ... D 6 499
Muchamiel ... F 11 3,064
Mudarra ... C 7
Muel ... C 10
Mugardos, (near Ferrol) ... A 3 5,396
Mugia ... A 2 6,369
Mula ... F 10 10,769
Munalava, (near Bermeo) ... A 9 1,982
Munera ... F 9 3,214
Murcia ... G 10 1,822
Murgavna, (near Haroma) ... B 13 978
Muro ... E 8 2,025
Murtiga ... E 8 2,857
Murgia ... H 8 4,450
Murgona ... B 13
Musa ... G 9 5,749
Musleras ... F 11 24,365
Muslera ... D 10
Mutiloa ... A 9 957
Ormaiztegua ... A 9
Ormedo ... A 8
Muro ... A 4 4,517
Muros ... C 12 9,264
Muscia ... E 6 6,166
Mutiloa ... D 9
Mutriku ... B 3 3,015
Mutriku ... B 3
Mutriku ... B 3
Mutriku ... B 3

N

Najera ... B 9 2,622
Naroa ... B 4
Narros, (near Los Santos) ... D 6 811
Narros del Castle, (near Avila) D 7 497
Naumiento ... G 9
Navacerrada ... F 7
Navaconcejo, (near Villar) ... D 5 1,411
Navadel Rey ... C 8 6,037
Navahermosa ... E 7 3,801
Navajas ... E 11
Naval ... B 12 1,510
Navalcan, (near Guisando) ... D 6 2,006
Navalvarnero ... D 7 3,751
Navalmanzano ... C 7
Navalmoral, (near Urnaces) ... D 7 1,884
Navalmoral de la Mata ... F 6 4,053
Navalmoral de Pusa ... E 7 3,780
Navalmoralejo ... E 6
Navalperal ... D 7
Navalpino, (near Alcolea) ... E 7 719
Navalvillar de Pela ... E 6
Navamorcuendo, (near Mombeltran) ... D 7 1,975
Navarredonda ... D 6
Navarres, (near Quesa) ... E 11 2,434
Navas de Estena, (near Aljon) ... E 7 450
Navas del Madrono, (near Brozas) ... F 5 2,695
Navata, (near Figueras) ... B 14 935
Navia ... A 5 6,330
Navarrete Suarna ... B 5 5,526
Navianos ... B 6
Navieges ... A 5
Nebreda, (near Retuerta) ... C 8 501
Neda ... A 5
Nerigena, (near Canoita) ... B 3 5,787
Nel a, (near Lara) ... B 8 595
Nerpia ... B 4
Nerva ... H 8 7,577
Nerigena ... F 8 4,583
Nerba ... C 5 2,055
Neva ... B 9
Nijar ... H 9 14,221
Noain ... B 10
Nomiquinas ... G 8 2,385
Noblejas, (near Ocana) ... E 8 2,489
Noceda, (near Tejali) ... B 5 1,761
Nogales ... B 4 4,850
Nois ... A 4
Noja, (near Ajo) ... A 8 695
Nombela, (near Noves) ... D 7 1,872
Nonaspe ... C 12
Noruna ... A 6 2,026
Notaez ... H 8
Novilla ... F 11
Noves ... D 7
Noya ... B 3 9,357
Nules ... F 11 4,513

O

Obejo ... F 7
Obejo ... G 7
Ocana ... E 8 6,046
Ochagavia ... B 10 1,097
Odon, (near Aragon) ... D 10 778
Ohanez, (near Alday) ... G 9 2,565
Ojen ... H 7 2,438
Ojesnegros (near Celia) ... D 10 1,326
Olazagutia, (near Estenoz) ... B 10 800
Olbega ... C 8
Olbes ... C 10
Olesa de Monserrat, (near Igualada) ... C 14 3,235
Oliana ... B 13 1,119
Olete, (near Munlesa) ... C 11 2,103
Olite ... B 10 5,070
Oliva ... F 11 8,799
Oliva (Canary Islands) ... 2,310
Oliva, (near Barancos) ... F 5 6,413
Olvarez ... E 9 1,225
Olivenza ... F 5 8,177
Olivia ... F 5 6,413
Olivera ... F 11 2,753
Olmeda ... C 7
Olmeda del Rey, (near Gascueno) ... D 9 1,012
Olmedillo, (near Roa) ... C 8 944
Olocau, (near Beteta) ... F 11 1,131
Olot ... C 14
Olot ... B 14
Olvera ... H 6 8,618
Ona ... B 8 1,443
Onate ... B 9 6,152
Onda ... E 11 5,673
Ondara (near Lorcha) ... F 11 3,386
Ondarroa ... A 9
Ontenilente ... F 11 11,165
Ontinena ... C 11 1,595
Ontur, (near Hontur) ... F 10 2,187
Oreo, (near Galera) ... G 9 3,573
Ordellano ... F 6
Ordenes ... A 8 6,474
Orduna ... A 8 3,359
Orelluna Vieja, (near Medrigalejo) ... E 6 2,700
Orense ... B 4 14,168
Organva, (near Irgoona) ... B 13 978
Orgaz ... E 8 2,857
Orgiva ... H 8 4,450
Orgona ... B 13
Orgia ... G 9 5,749
Orihuela ... F 11 24,365
Orihuela ... D 10
Orio ... A 9 957
Ormaiztegua ... A 9
Ormedo ... A 8
Oron ... A 4
Orones ... C 12
Oropesa ... E 6 2,710
Oropesa ... D 12 688
Oroso, (near Corson) ... B 3 3,015
Orotava, (Canary Islands) ... 8,876
Orozco ... A 8
Ortiguera, (near Carino) ... A 4 17,563
Oscos ... A 5
Osera ... C 11
Osma ... C 8 1,253
Osma ... B 8
Osor, (near Branela) ... C 14 1,325
Osorno ... B 7 1,387
Ossa de Montiel, (near Bonillo) ... F 9 1,191
Ostiz ... B 9
Osuna ... G 6 19,376
Otero de Rey ... A 4 5,571
Otura, (near Pulianas) ... G 8 1,441
Oueirrada ... F 4
Oviedo ... A 6 48,103
Oyarzun ... A 10 3,897
Ozon ... B 9
Oza ... A 3 8,032

P

Padiernos ... G 11 8,078
Padron ... B 3 7,664
Palma ... C 8 3,880
Pamplona ... C 1 1,725
Palma (Canary Islands) ... 1,091
Palma ... A 6
Paparcia ... D 6
Palacios del Pan ... B 5
Palacios ... B 8
Palacios ... G 6
Palacios de la Valduerna ... B 6 784
Palacios de Sil ... B 5
Palaciosmil ... B 5
Palafrugell ... C 15 6,6
Palamos ... C 15 5,0
Palanquinos ... B 6
Palencia ... C 7 1,0
Palenzuela ... B 7 1,212
Pallaruelos ... C 11
Palma ... E 14 63,957
Palma ... G 11 8,89
Palma del Rio ... G 6 7,6
Palomar, (near Montalban) ... D 11 6,2
Palomares del Campo, (near Torrejoncillo) ... E 9 1,559
Palos ... G 5 1,122
Pamplona ... B 10 26,663
Panarief ... C 7
Pancorbo ... B 8 1,834
Panticosa ... B 11
Paracuellos ... C 10 788
Parada de Rubiales ... C 6
Paradas ... G 6 6,161
Paramo ... B 5 2,397
Pardave ... B 6
Pardilla ... C 8
Paredes ... C 9 527
Paredes ... B 7 4,635
Paredes ... A 5
Pareja, (near Trillo) ... D 9 974
Parga ... A 3
Pariza ... B 9
Parla, (near Getafe) ... D 8 1,087
Parman ... G 11
Parredas ... D 9
Parres ... A 6
Parrillas, (near Guisando) ... D 6 1,088
Pasaron, (near Plasencia) ... D 5 1,501
Pastrana ... D 9 2,341
Paterna, (near Baterna) ... E 11 3,125
Paterna, (near Ropar) ... F 9 1,588
Paterna ... G 9 1,394
Paterna ... H 6 3,172
Paterna del Campo, (near Nebla) ... G 5 2,536
Peabina ... H 9
Pedernoso ... E 9
Pedraba, (near Lerna) ... E 11 2,540
Pedrajas ... C 8 896
Pedrera ... G 7 2,192
Pedro Abod ... G 7 2,026
Pedro Bernardo ... D 7 3,135
Pedroche ... F 7 2,705
Pedrola ... C 10 2,240
Pedro Martines, (near Cambil) ... G 8 1,705
Pedro Munos, (near Minaya) ... E 9 3,226
Pedroso ... C 5 5,783
Pegalajar ... G 8 4,155
Pego ... F 11 6,569
Peiochs, (near Madrigalejo) ... E 6 478
Penacerrada ... B 9
Penafiel ... C 8 4,287
Penaflor ... G 6 2,974
Penaflor ... C 7
Penalba ... C 11 1,097
Penalsordo ... F 6 2,540
Penalver ... D 9
Penaranda de Bracamonte ... [illegible]

R

Rabanales ... B 6
Rabanales ... B 6
Rabanales ... B 6

SPAIN

ROD

Rosa .....C 13 758
Rodriguez....A 6
Rogales, (near Sucina)....G 11 2,715
Romangordo, (near Solana) E 6 700
Romeral.....E 8 2,250
Roncal.....B 11
Roncesvalles.B 10 119
Ronda .....H 6 18,350
Roquena .....B 7
Roquetas .....H 9
Rosas .....B 15 3,009
Rota .....H 5 7,858
Royuela, (near Baltanas)....C 7 576
Rubian.....B 4
Rubielos.....D 11 2,186
Ruebla de Sanabria B 5
Rueda .....C 11
Rueda.....C 10
Rueda.....B 6
Rueda, (near Alaejos)....C 6 4,651
Ruidera.....F 8
Rulloba.....A 7
Rus, (near Ubeda) F 8 3,340
Rute.....G 7 10,553
Ruvielos.....D 10

S

Sabadell.....C 14 19,645
Sabiote.....F 8 4,109
Sacedon.....D 9 2,095
Sacerueda.....F 7 490
Sada (near La Coruna)....A 3 6,269
Sadava .....B 10 1,946
Sagagar .....B 6 2,711
Salamanca .D 6 22,199
Salas .....A 5 15,821
Salas.....B 12 1,275
Salas de los Infantes....B 8
Salcro.....F 10
Saldana.....B 7 1,548
Saliusa.....B 9
Salinas de Medinacell..C 9 337
Salient.....B 11 653
Sallent, (near Monistral) C 13 4,700
Salmoral, (near Frades).....D 6 1,406
Salobrena .....H 8
Salvatierra, (near Canete)....D 10 1,456
Salveleon.....F 5
Salvatierre....B 9 1,459
Salvatierre...B 11 1,103
Salvatierre...B 3 9,171
Salvatierre...D 5
Samjano.....B 9
Samos, (near Rubian)....B 4 6,941
Sampa de Calauda C 11 2,712
Sanagustia....D 8
San Andres..C 14 14,971
San Antonia.F 13
San Carlos de la Rapita.....D 12 8,132
San Cebrian ..C 6
San Celoni...C 14 2,415
San Chidrian.D 7 1,001
Sancho Nuno.C 7
San Clemente.E 9 4,526
San Cristobal.C 6 338
San Cruz de la Sierra.....E 6
San Cruz de Medella ....F 8
San Domingo.B 9
San Domingo de Silas.....C 8 1,207
San Elena.....F 8 1,668
San Esteban, (near Osma) C 8 1,849
San Esteban, (near El Bondon).D 5 989
San Estela de Gormaz.....C 8
San Estevan.A 10
San Estevan del Molan.....C 6
San Estavan del Puerto.....F 8
San Felix de Guixols....C 15 8,900
San Fernando H 5 29,287
San Fernando F 13
San Fernando D 13
San Gines....G 11

Sanguesa.... B 10 3,806
Sanguin.....C 13
San Ildefonso or La Granja..D 7 3,604
San Javier .G 11 4,209
San Jose.....F 13
San Juan de la Pena.....B 11
San Juan de las Aguilas....G 10
San Juan del Puerto.....G 5 370
San Leonardo.C 8 1,080
San Lorenzo, (near Figueras)..B 14
San Lorenzo, (near San Elena)..F 8 627
San Lucar de Barrameda.H 5 22,667
San Lucar de Guadiana...G 4
San Lucaria Mayor G 5 4,400
San Lucia....C 12
San Maria...E 14 3,022
San Maria de Nieva.....C 7 962
San Maria de Arvas.....B 6
San Marta....F 5
San Marta....A 4
San Marta....E 9
San Marta de Tera.....C 5
San Martin...C 6
San Martin de Lines.....B 8
San Martin del Rio.....D 5
San Martin de Provinsela, (near Barcelona) C 14 32,695
San Martin de Trevejo, (near Cilleros)....D 5 1,760
San Martin de Valdeiglesias D 7 4,019
San Mateo...D 12
San Mateo...D 12 4,136
San Miguel..E 13
San Miguel...D 6 924
San Pedro....A 6
San Pedro....F 5
San Pedro....C 5
San Pola.....F 11
San Quiroe...B 7
San Roque....H 6 8,793
Sans.....C 14 19,105
San Sadurnin.C 13
San Tirso de Bedella...B 13
San Saturnino de Noya, (near Piera).....C 13 3,219
San Sebastian (Canary Islands) A 10 37,812
San Sebastian, (Canary Islands) 2,861
Santa Barbara.G 4
Santa Coloma de Farnes, (near Canet).....C 14 5,066
Santa Cruz...A 7
Santa Cruz de la Palma, (Canary Islands).....38,419
Santa Cruz de Mudela.....F 8 4,472
Santa Cruz de Tenerifte, (Canary Islands)... 19,722
Santaella, (near Montilla)...G 7 3,241
Santa Eufemia F 7
Santa Fe.....G 8 4,985
Santa Gadea, (near Yron).....B 8 581
Santagny....E 15 5,892
Santa Margarita, (near Arta) E 15 4,054
Santander...A 8 54,694
Santa Olalla..G 5 2,748
Santa Olalla..E 7
Santiago de Calatrava, (near Priego)....G 7 2,048
Santiago de Compostela B 3 24,303
Santibanez...B 8 887
Santillana...H 7
Santiponce, (near Seville)....G 5 1,642
Santisteban, (near Arquillos)...F 8 5,966
Santolea, (near Zarita).....D 11 812

San Torne de Rozados....D 6
Santona.....A 8 5,444
Santo Tome, (near Ubeda) F 8 1,690
San Vicente..F 9
San Vicente...F 11 4,013
San Vincente de Alcantara..K 4 7,507
San Vicente de Arana.....B 9
San Vicente de la Barquera...A 7 1,717
Saragossa...H 13 99,118
Sarda.....C 7
Sarinena.....C 11 3,850
Sarracin.....B 8
Sarria.....B 4 11,518
Sarria.....C 14 4,680
Sas.....B 12
Sasamon.....B 7
Sastago.....C 11 2,991
Saucejo.....G 6 4,442
Saugo, (near Robledo).....D 5 1,002
Sax.....F 11 4,099
Sedano.....B 8 584
Segart.....E 11
Segorbe.....E 11 7,440
Segovia.....D 7 14,389
Segura.....B 9
Segura.....D 11
Segura de la Sierra.....F 9 2,872
Segura de Leon F 5 8,819
Segua.....C 12 996
Seguriles.....B 14
Sella, (near Altea) F 11 1,856
Selva.....B 14 5,153
Selva.....C 13 3,280
Senes, (near Albox).....G 9 1,124
Seo de Urgel, (near Anserall) B 13 8,088
Sepulveda.....C 8 2,371
Sequeros.....D 6 1,042
Seron.....G 9 7,006
Seron.....C 9 859
Serradil'a.....E 5 2,408
Serramo.....H 6
Serratella.....D 11
Sesa.....C 11
Sesma.....B 9 1,464
Setiles.....D 10
Seville.....G 6 148,315
Siero.....A 6 22,218
Sierra de Engarcerna, (near Torreblanca) D 12 2,285
Sierra de Yeguas (near Pruna) G 6 2,724
Sietamo.....B 11 764
Sieto Aguas..E 11 1,605
Siguenza.....C 9 4,930
Siles.....F 9 3,184
Silla.....E 11 4,057
Silleda, (near Noya).....B 8 12,434
Simances.....C 7 1,240
Sinarcas, (near Llosa).....E 10 1,035
Sinera.....E 15 4,935
Sirnela.....F 6 3,902
Sisante.....E 9 2,903
Sitges.....C 13 3,270
Sobrado.....B 4 4,720
Socuellamos..E 9 3,758
Solana.....F 5 7,508
Solana.....E 6
Soleras.....A 8
Soller.....E 14 8,143
Solsona.....C 13 2,533
Somarrostro..A 8
Somosierra...C 8
Somozas, (near Orol).....H 4 3,492
Sonseca.....E 8 4,219
Sorbas .....G 9 7,462
Soria.....C 9 7,783
Sorihuela....F 8 1,951
Sort.....B 13 1,026
Sos.....B 10 3,712
Sotres.....A 7
Suances.....A 7
Subijana.....B 9
Sucina.....G 11
Sueca.....E 11 13,613

T

Tabara.....C 6

Tabeiros....B 8
Tabernas.....G 9 6,564
Tabernas de Valldigna, (near Sueca)....E 6 6,529
Taberno, (near Albox)....G 9 2,061
Taboada.....B 4 8,190
Tabuenca.....C 10 1,423
Tafalla.....B 10 6,601
Tahal, (near Lubrin).....G 9 1,837
Taladria.....A 5
Talarn.....B 13
Talavera Bias, (near Herrera del Duque).....E 6 2,825
Talavan, (near Brozas).....E 5 1,729
Talavera de la Reyna.....E 7 10,497
Talavera la Real F 5 2,764
Talavera le Vieja E 6
Talbeyla, (near Soria).....C 9 794
Tamajon.....C 8 601
Tamanes.....D 5 1,511
Tamarite.....F 12 3,884
Tarazanudi...A 5 3,285
Tarancon, (near Parredes)...D 9 5,065
Taravilla, (near Checa).....D 10 391
Tarazona.....C 10 8,535
Tarazona.....C 6 752
Tarazona.....E 9 4,376
Tardienta.....C 11 1,439
Tarifa.....H 4 13,206
Tarragona.C 13 27,225
Tarrancon.....E 8
Tarrasa.....C 14 13,182
Tarrega.....C 13 4,117
Tauste.....C 10 4,175
Teba.....G 7
Tejada, (near Dahabon....C 8 405
Tejerina.....B 7
Tejones.....C 8
Telde, (Canary Islands)..... 9,403
Telledo.....A 6
Tembleque...E 8 3,645
Tendilla, (near Penalver)..D 9 1,079
Termin.....A 6
Terrinches, (near Siles).....F 9 957
Teruel.....D 10 9,423
Tharsis.....G 4
Tias, (Canary Islands)..... 2,179
Tibi.....F 11 1,510
Tiedra.....C 6
Tielmes, (near Chinchon)...D 8 1,250
Tierga, (near Epila).....C 10 707
Tiermas.....B 10 752
Tierra de Barras F 5
Tineo.....A 5 22,058
Tirbia.....B 13
Titaguas, (near Lidea).....E 10 1,127
Tiurna, (near Pons).....C 13 495
Tivisa.....C 12 4,252
Tobarra.....F 10 7,646
Torina.....G 6 1,651
Toledo.....E 8 20,837
Tolosa.....A 10 7,223
Tolox, (near Ronda).....H 6 3,359
Tolva.....B 12 623
Tomellosa.....E 9 9,997
Tora, (near Calaf) C 13 1,087
Toral.....B 5
Toral de los Guzmanes..B 6 814
Torbiscon....H 8 3,011
Tordera.....C 14 2,895
Tordesillas....C 6 3,461
Toroya, (near Vimanzo)..A 3 3,670
Torella, (near Roda).....B 14 3,229
Torellas .....C 10
Torenela de Monegri.....B 15 4,085
Toreno.....B 5 2,599
Torija.....D 8
Toril.....E 5
Toria.....B 11 543
Tornavancas, (near Bejar).....D 6 1,489

Toro.....C 6 8,728
Torquemada..B 7 3,853
Torralba.....C 10 872
Torrano.....B 9
Torre .....B 5
Torre Alta..D 10
Torreblanca.D 12 2,827
Torrecampo..G 8 2,675
Torrecillo ...B 9 1,671
Torrecillo de la Tiesa, (near Trujillo).....E 6 1,871
Torre de Asperillo G 5
Torre de Carboneras.....H 5
Torre de don Miguel, (near Gata).....D 5 1,570
Torre del Campo F 7 5,369
Torre del Oro.G 5
Torre del Penon G 10
Torre de Mar.H 7
Torredembarra C 13 2,761
Torredonjimene G 8 9,399
Torre Encanizada G 11
Torrehermosa.C 9
Torrejoncill..E 5 6,280
Torrejoncillo.E 9 1,615
Torrejon el Rubio, (near Jaraicejo) E 6 883
Torrelaguna..D 8 2,358
Torrelavega..A 7 7,458
Torrelodones.D 8
Torremocha..D 8 278
Torrenocha..E 5 1,910
Torremolinos.H 7
Torrente.....E 11 7,589
Torrepadre..C 7
Torresandina.C 8
Torres de Albanchez.....F 9
Torres Torres E 11 553
Torrevieja...G 11 7,724
Torrijos.....E 7 2,760
Torrox.....H 8 7,010
Torrubia del Campo, (near Ucles).....E 9 1,353
Tortoles.....C 7 992
Tortosa.....D 12 25,192
Torturera.....C 10 714
Tosa.....C 14 1,836
Totana.....G 10 11,021
Tous.....E 11
Tozalmoro.....C 9
Tragacete...D 10 1,123
Trabiguera, (near Uldecona) D 12 2,981
Tras Farra, (near Villaba)...H 4 9,412
Trebujena.....H 5
Tremp.....B 13 2,631
Trespaderne, (near Frias) B 8 820
Trevino.....B 9
Trigueros.....C 7 928
Trigueros.....G 5 5,293
Trillo.....D 9 840
Triongo.....A 6
Trobajo.....B 6
Trubia.....A 6
Trujillo.....E 6 10,773
Tudela.....B 10 9,220
Tudela de Duero C 7 2,832
Tuejar, (near Chelva)...E 10 1,741
Tunuejo, (Canary Islands) 2,077
Turegaro.....C 7
Turienzo.....B 5
Turis.....Z 11 4,063
Turmiel.....C 9
Turre.....G 9 2,847
Tuy.....B 3 11,284

U

Ubeda.....F 8 18,713
Ubrique.....H 6 6,276
Ucero.....C 8
Ucieda.....A 7
Ucles.....E 9 1,239
Ujijar.....H 8 2,944
Ulea, (near Ricote)....F 10 917
Uldecona...D 12 6,564

Una.....D 10 669
Uncastille..B 10 2,570
Urda .....E 8 3,858
Urdax.....A 10
Urgel.....B 13
Urracs.....D 7
Usagre.....F 5 2,785
Ustarroz....B 10
Utiel.....E 10 10,638
Utrera.....G 6 15,010

V

Vacia Madrid.D 8
Vadollano ....F 8
Valdeburon ..B 7
Valdecaballeros, (near Zarita) E 6 1,064
Valdecabres..B 9
Valdefuntes, (near Miajados) ..E 6 1,682
Valdelanula..D 5
Valdemanco, (near Sacerueda)..F 7 421
Valdemeca..D 10 575
Valdemoro...D 8 2,547
Valdepenas...F 8 15,404
Valdepenas de Jean, (near Ilora).....G 8 4,551
Valdepradro, (near Potes).....A 7 2,585
Valderas.....B 6 3,396
Valderobre..D 11 3,009
Valderredible, (near Yron) B 8 7,378
Valdestillas...C 7 991
Valdomar.....A 4
Valencia de Alcantara.....E 4 8,230
Valencia de don Juan.....B 6 2,176
Valencia del Cid.....E 11 218,630
Valencia del Ventoso....F 5 4,659
Valenzuela...G 7 2,162
Vallada, (near Enguera)..F 11 2,582
Valladolid..C 7 68,799
Vallauca, (near Ademuz)..D 10 1,039
Vall de Uxo..E 11 8,506
Valecas.....D 8 5,611
Vallespinoso..B 7
Vallibona....D 12
Valls.....C 13 13,274
Valmala, (near Burgos)....B 8 314
Valmaseda, (near Bi boa)....A 9 2,256
Valoria la Buena C 7 1,263
Valseca.....D 7
Valsequillo...F 6 1,393
Valtablado del Rio, (near Cobeta)....D 9 178
Valverde.....F 5
Valverde.....D 6
Valverde.....E 6
Valverde, (Canary Islands)..... 5,897
Valverde de Jucar.....E 9 1,762
Valverde del Camino....G 5 6,038
Valverde de Fresno.....D 5 1,927
Valverde de Leganes.....F 5 2,900
Valverde del Llerena, (near Alanis).....F 6 1,921
Vargas.....A 7
Vargas.....C 7 3,320
Vegadeo.....B 6
Vega Cervera B 6
Vega de Rivadeo A 5 6,345
Vega de Valdetranco, (near Alacjos)....C 6 575
Vegamian.....B 6
Veguellina....B 6
Vejer de la Frontera...H 6 11,001
Velada, (near Mombeltran) D 7 1,621
Velandia.....B 9
Velasco.....C 8
Velavos.....D 7 908
Veleitque, (near Seron).....G 9 1,250
Velez, (near Motril).....H 8 4,203
Velez Blanco.G 9 6,804
Velez de Benaadalla.....H 8

Velez Malaga.H 7 28,425
Velez Rubio..G 9 10,437
Velilla.....B 7
Velilla de Ebro, (near Jelsa) C 11 1,090
Vellisca .....D 9 890
Vendrell ....C 13 5,015
Venta de Cardenas F 8
Venta del Gor, (near Baza).G 9 3,205
Venta del Moro, (near Utiel) E 11 3,168
Venta del Pinar E 8
Venta Nueva.B 7
Vente de Trigueros.....C 7
Ventosa.....C 9 2,446
Vera.....G 10 8,610
Vera, (near Tolosa) .....H 10 2,355
Veredas .....F 7
Vergara .....A 9 6,194
Verges, (near Gerona)....C 14 1,164
Verin.....C 4 4,991
Viana.....B 9 2,651
Viana.....C 7
Viana de Bollo B 5 8,308
Vianos, (near Riopar)....F 9 2,146
Vich.....C 14 11,540
Vidreras, (near Branela)...C 14 2,281
Viella.....B 12 746
Vigo.....B 3 15,044
Viguera.....B 9
Vilarichos....G 10
Villabestre....C 5 1,927
Vilches.....F 8 3,735
Villaba.....A 4
Villaba.....B 10
Villablino, (near Yuncho)....B 5 2,984
Villacanas....E 8 5,474
Villacarriedo..A 8 2,330
Villacarrillo...F 8 9,785
Villacastin....D 7 1,340
Villacayo.....B 8
Villada.....B 7 2,277
Viladangos...B 6 1,016
Villa de Guadiaro H 6
Villa del Rio..G 7 4,816
Villadiego....B 8 1,266
Villaescusa de Haro, (near Belmonte)..E 9 987
Villafanca....D 11 5,787
Villafeliche..C 10 1,477
Villafranca..B 10 3,167
Villafranca, (near Alacjos) C 6 540
Villafranca...B 8
Villar.....D 6
Villar.....F 10
Villarabe.....B 7
Villaraniel...B 7
Villarcayo....B 8 840
Villar de Canas E 9 1,127
Villar de Cieros C 4
Villardefrades, (near Penafior) C 7 987
Villar del Arzobispo, (near Segorbe)..E 11 3,467
Villar del Rey.E 5 2,622
Villar de Rena, (near Miajados) E 5 275
Villareal.....E 11 13,750
Villarejo de Fuentes.....E 9
Villarejo de Salbanes....D 8
Villar Formosa D 5
Villargordo....G 8 2,267
Villarino.....C 5 2,404
Villaro.....A 9
Villaroya....D 11
Villaroya de la Sierra, (near Calceva)...C 10 2,265
Villaroya de los Pinares, (near Allaga)....D 11 1,030
Villarquemado, (near Cella) D 10 885
Villarrobeso..B 7
Villarrobledo.E 9 9,279
Villarrubia de los Ojos.....E 8 5,840
Villarrubia de Ocana .....F 8 3,061
Villarta, (near Horn).....E 7 1,320

Villatapando...C 6 31,058
Villaluenga del Rosario, (near Libar).....H 6 918
Villaiva .....C 7
Villamanta, (near Cenizates). E 10 1,981
Villamanan, (near Navianos)..B 6 1,718
Villamanrique (near Chinchen) D 8 518
Villamanrique (near El Visino) F 8 1,787
Villamanrique, (near Venta) D 8 2,961
Villamarchante E 11
Villamartin..H 6 6,151
Villamartin...B 4
Villamayor de Calatrava, (near Navacerrada) F 7 1,790
Villamayor de Campos, near Tiedra).....C 6 1,919
Villamayor de Santiago....E 9 3,370
Villanueva..C 11
Villanueva...C 10
Villanueva....G 7
Villanueva de Cordova....F 7 6,972
Villanueva de Gomez.....D 7
Villanueva de la Fuente, (near Siles).....F 9 2,977
Villanueva del Arzobispo..F 8 5,236
Villanueva de la Serena....F 6 12,024
Villanueva de la Sierra, (near Villar).....D 5 1,212
Villanueva de la Vera.....D 6 2,246
Villenueva del Campo, (near Belver)....C 6 2,715
Villanueva del Fresno, (near Alconchel). F 5 4,045
Villanueva del Grao, (see Grao) E 11 5,619

Villanueva de los Castillejos..G 4 2,711
Villanueva de los Infantes....F 8 6,871
Villanueva del Rio.....G 6 2,097
Villanueva-y-Getru.....C 13 13,811
Villanueva-y-Geltru.....B 8
Villar.....D 6
Villar.....F 10
Villarabe.....B 7
Villaraniel...B 7
Villarcayo....B 8 840
Villar de Canas E 9 1,127
Villar de Cieros C 4
Villardefrades, (near Penafior) C 7 987
Villar del Arzobispo, (near Segorbe)..E 11 3,467
Villar del Rey.E 5 2,622
Villar de Rena, (near Miajados) E 5 275
Villareal.....E 11 13,750
Villarejo de Fuentes.....E 9
Villarejo de Salbanes....D 8
Villar Formosa D 5
Villargordo....G 8 2,267
Villarino.....C 5 2,404
Villaro.....A 9
Villaroya....D 11
Villaroya de la Sierra, (near Calceva)...C 10 2,265
Villaroya de los Pinares, (near Allaga)....D 11 1,030
Villarquemado, (near Cella) D 10 885
Villarrobeso..B 7
Villarrobledo.E 9 9,279
Villarrubia de los Ojos.....E 8 5,840
Villarrubia de Ocana .....F 8 3,061
Villarta, (near Horn).....E 7 1,320

Villarubia.....G 4
Villarubio.....E 9
Villasa.....E 13
Villasandino..B 7 1,073
Villasar .....C 14
Villasarracino B 7
Villasayas.....C 9
Villasequilla..E 8 1,986
Villastilla.....R 7
Villasur.....B 8
Villatobas....E 8 2,974
Villatoro.....D 6 791
Villavente....B 6
Villaverde....F 9
Villaviciosa..A 6 21,042
Villaviciosa, (near Constantina).....G 6 4,001
Villavieja, (near Bechi).....E 11 2,086
Villbona.....D 11
Villel, (near Torralba)..C 10 659
Villel, (near Teruel) ..D 10 1,785
Villena.....F 11 14,490
Villora, (near Llosa).....E 10 420
Villorucho....B 8
Villoslada, (near Arnedo)....B 9 770
Villoudo.....B 8
Vimbodi .....C 13
Vimianzo.....A 3 7,810
Vinaixa.....C 12 1,037
Vinaroz.....D 12 9,351
Vinuela.....H 7
Vinuesa.....C 9 905
Viso.....G 6 3,858
Viso del Alcor, (near Seville) G 6 4,937
Viso del Marques, (near Vilches) F 8 3,895
Vistabella...D 11 2,337
Vitigudino....C 5 2,366
Vitoria.....B 9 30,701
Vitoria.....A 3
Vivel.....E 11
Vivero.....A 4 13,369
Viveros, (near Alcaraz)....F 9 1,279
Voltrega.....C 14

Y

Yanguas, (near Cornago)...B 7 603
Yecla.....F 10 17,706
Yepes.....E 8 2,679
Yeste.....F 9 6,584
Yevenes.....E 8 3,019
Yron .....B 8
Yuncos .....D 8
Yuncos .....D 8

Z

Zafra .....F 5 6,120
Zafra, (near Olivarez)...E 9 754
Zaharra.....H 6
Zalamea de la Serena .....F 6
Zamora .....C 6
Zaorejas, (near Cifuentes)...D 9 723
Zarada.....G 9 2,648
Zarita.....D 11 1,240
Zarita, ...E 8
Zarza Capilla, (near Zujar) F 6 1,677
Zarza de Alange F 5
Zarza de Montanches, (near Zarita) ....E 6 1,376
Zarza la Mayor .....E 5 3,441
Zas, (near Vimanzo)..N 3 5,888
Zevico.....C 7
Zizur.....B 10
Zornosa.....A 8
Zorzaitjo.....B 7
Zubiri.....B 10
Zucayna.....D 11 1,333
Zucra.....C 11 2,416
Zufre .....G 5
Zujar .....F 6
Zumarraga....A 9 1,867
Zurraca .....C 7
Zurgena.....G 8 2,456
Zuvia.....G 3 3,040

PORTUGAL

ABR

PORTUGAL.

PLACE. INDEX. POP.

Abrantes..E 8 6,076
Agoas Bellas. E 3
Agueda, (near Vouga)....D 8 3,883
Alamandra...D 5
Alandoroal...F 4 1,590
Albergaria..E 3
Albergaria Nova.....D 8
Albufeira....G 8 4,481
Alcacer do Sal F 3 2,708
Alcacovas....F 3 224
Alcauvicas....F 4
Alcobaca.....E 3 1,562
Alcoentre, (near Alemquer)..E 3 1,573
Alcoutim.....G 4 2,471
Aldea del Ponte D 5
Aldea Gallega de Ribatejo....F 3 5,351
Aldeia Gallega F 3 1,275
Alemquer....E 3 2,597
Alfandega ....C 5
Alfayates....D 5
Alferciraon ...E 2
Alfontes.....G 3
Alfundao.....F 4
Algozo .....C 5
Alhandra.....F 2 1,742
Aljezur.....G 3 2,546
Aljubarrota, (near Ourem)....E 3 2,884
Aljustrel.....G 3 2,185
Allegrete.....E 4
Almada .....F 2 4,940
Almaos .....F 4
Almeida.....D 5 1,854
Almeirim....E 3 3,678
Almendra, (near Castel Melhor) C 5 4,170
Almexial .... F 4
Almodovar ..G 3 3,490
Alpedrinha ..D 4 1,634
Alpedriz.....E 3
Alto.....G 4
Alter do Chao E 4 2,545
Altos Vedros..F 3 1,354
Alvalade.....G 3
Alvares, (near Ancao).....D 3 3,186
Alverca.....F 2 1,705
Alvito.....F 4 1,505
Alvor.....G 3 2,157
Amarante....C 4 1,502
Amarelleja, (near Mourao)....F 4 2,574
Amendoa, (near Cortizada)..E 4 1,277
Ancao.....D 3
Anciaes.....C 4
Anciao.....E 3 2,589
Angeja.....D 3 2,125
Angra, (near Islands) 10,788
Apalhao.....E 4 1,769
Arcos de Valdevez C 2 2,876
Arganil.....D 4 2,628
Arioza.....C 3
Armanas.....C 4
Arnelhas.....C 3
Arouca.....D 3 973
Arraiolos.....F 4 2,292
Arriffana....G 3
Arronches....E 4 1,734
Asinhal.....G 4
Atalaya.....E 4
Avelro .....D 3 6,852
Avelhas.....D 3
Aviz.....E 4 1,498
Azambuja....E 3 1,981
Azambujeira. E 3
Azurara.....C 3

B

Baleizao.....F 4
Banho.....D 4
Barbacena....F 4
Barca.....E 3
Barcelhos.....C 3 2,860
Barrancos....F 5 1,993
Barriero.....F 2 3,270
Batalha.....E 3 3,545
Beja.....F 4 7,843
Belem, (near Lisbon)....F 2 7,538
Bellas.....F 2 2,717
Belmonte....D 4 1,773
Bemposta....C 5
Bemposta....B 3
Benagarcia...E 5
Benavente....F 3 4,627
Benavilla.....E 4
Beneafrim....G 3
Beringel, (near Cuba).....F 4 2,014
Berto.....C 5
Bobadello....D 4
Botao.....D 3
Boura.....C 3
Braga.....C 3 24,202
Braganca..C 5 5,071
Brinches.....G 4
Buarcos, (near Lavaos)....D 3 2,817
Budens.....E 5
Busaco.....D 3

C

Cabecaes.....D 3
Cabecao.....F 4 972
Cabeco de Vide E 4 1,02
Cabra.....D 4
Cacella .....G 4
Caldas da Rainha, (near Obidos) E 2 2,635
Caldas de Gerez C 3
Calheta, (Madeira Islands)..... 3,157
Camba, (near Arouco)....D 3 1,721
Caminha.....C 3 2,885
Camora.....F 3
Campo Major. F 5 5,162
Canavezec....C 3
Candieiros....E 3
Canha.....F 2 1,069
Canimha.....C 8
Cantanhede..D 3 3,949
Carregado....F 3
Cartaxo, (near Ponte Saint Anna)..... F 2 5,655
Casa Branca..F 3 1,863
Casas Brancas E 4
Cascaes.....F 2 1,591
Caselhos.....F 3
Casevel.....G 3
Castanheira, (near Carregado). F 3 876
Castello Branco F 4 692
Castello de Lindozo C 3
Castello de Neiva C 3
Castello de Vide E 4 5,086
Castellonovo..E 4
Castello Rodrigo, (near Lamegal) D 4 1,189
Castel Melhor. C 5
Castel Mendo. D 5
Castel Rodrigo, D 5 464
Castro Daire, (near Langroiva) D 3 3,189
Castro Laboreiro B 3 2,092
Castro Marim G 4 3,886
Castro Verde. G 4 3,510
Castro Vicente C 5
Caxarias.....E 3
Cea.....D 4 2,225
Celorico.....D 4 2,928
Celorico.....G 3
Certa.....E 3 3,912
Cerva, (near Villa Ponca).....C 4 2,788
Cezimbra.....F 2 3,670
Chacim.....C 5
Chamasca.....E 3 3,005
Chancellaria..E 4
Chanoa.....E 4

Chao.....E 3
Chaves.....C 4 55,398
Cintra.....F 2 4,489
Coelleiras....F 4
Coimbra....D 3 18,144
Collares.....F 2 2,980
Comporta.....F 3
Corte Figueira G 4
Cortizada.....E 4
Coruche.....F 3 3,852
Covilhao.....D 4 19,469
Crasto.....D 4
Crato.....E 4 1,352
Cuba.....F 4 5,953

D

Darque, (near Vianna)....C 3 1,652
Dominguos....G 4

E

Elvas.....F 4 13,881
Empalhos.....E 3
Entrados.....G 4
Envendos.....E 4
Ericeira.....F 2 2,498
Ermello, (near Villa Real)..C 4 1,080
Erra.....E 3
Ervedosa, (near Chaves)....C 4 640
Escalhas.....E 4
Esmoris.....D 3
Espozende....C 3 1,498
Esqeira.....D 3
Estarreja....D 3 2,629
Estremoz.....F 4 7,378
Evora.....F 4 16,020
Evoramonte..F 4 1,181

F

Fao.....C 3
Faro.....H 4 11,879
Feira.....D 3 2,102
Ferreira.....F 3 4,112
Ferreira, (near Perache)....E 3 1,887
Ficalho.....G 4
Figueira.....D 3 4,239
Figueira.....D 4
Figueira da Foz do Mondego D 3 4,318
Figueira dos Cavalleiros.....F 3
Figueira dos Vinhos, (near Certa) E 3 3,085
Fontao.....G 4
Fornos.....D 4 1,351
Fort de la Garteira C 3
Frazoas .....D 4
Freiceira.....C 4
Freixeda, (near Trancosa)...D 4 1,339
Freixo de Espada a Cinta.....C 5 1,985
Fronteira.....E 4 2,195
Funchal, (Madeira Islands)..... 20,844
Fundao.....D 4 2,375

G

Galveas, (near Montargil)..E 3 1,427
Garrapatera..G 3
Garvao.....G 3
Gerlao .... E 4
Goes.....D 3 3,55
Gouvea.....D 4
Grandola....F 3 2,675
Granja.....C 3
Granja do Tedo D 3
Grijo.....D 3
Guarda.....D 4 4,613
Guimaraes....C 3 7,865

I

Idanha a Nova E 4 2,905
Ilhevo.....D 3 7,752

Ilhua.....C 3

J

Jurumenha...F 4

L

Lagos.....G 3 5,273
Lagoa.....G 3 7,279
La Guardia...C 3
Lamarozo....E 3
Lamegal.....D 4
Lamego.....C 4 8,124
Langrowa.....D 4
Lardozo.....E 4
Laurical.....E 6 5,178
Lavos.....D 3 5,824
Lavre.....F 3 1,284
Leiria.....E 3 8,570
Leixos.....C 3
Linhares.....D 4
LISBON....F 2 356,009
Los Alturas....C 4
Loule.....G 4 13,872
Lourinhao....E 2 3,278

M

Macans de Dona Maria, (near Ancao)....E 3 2,302
Macao.....E 4 2,936
Machico, (Madeira Islands)..... 5,203
Mafra.....F 2 3,037
Magem.....F 3 1,626
Mangoalde. (near Vizeu).....D 4 4,517
Manteigas.....D 4
Marateca.....F 3
Marinha Grande E 3 3,846
Marmelar.....F 4
Marvao.....E 4 1,424
Matozinhos...C 3
Matto de Mirendo E 3
Mayarga.....E 2
Mealhada.....D 3

Melgaco.....B 3
Melides.....F 3
Melros.....C 3 1,161
Mesamalde...D 4
Mertola.....G 4 3,289
Mesquitella...D 4
Messejana....G 3 1,500
Mezaofrio....C 4 1,586
Mindella.....C 3
Mira.....D 3 6,371
Miranda de Douro.....C 5 1,036
Miranda do Corvo D 3 5,684
Mirandella....C 4 1,948
Mogadouro...C 5 1,035
Mogofores....D 3
Molmenta da Beira.....C 4
Moimoa.....D 4
Molta.....F 3
Moncao.....B 3 1,637
Monchique...G 3 6,135
Mondim.....C 4
Mondim de Basto, (near Guimaraes) C 3 1,500
Monforte.....F 4 1,034
Monforte.....E 4
Monforte de Rio Livra .....E 4
Monsanto.....E 4
Monsaraz.....F 4 1,380
Montalegre...C 4 3,088
Montalvao....E 4 1,373
Montargil....E 4
Montegordo..E 4
Montemor Novo F 3 3,753
Montemor Velho, (near Coimbra) D 3 2,858
Monte Real...E 3
Montolto.....F 4
Mora.....F 4
Moura.....E 4 5,614
Mourao.....F 4 1,773
Murca, (near Tua).....C 4 1,369
Murca de Panoya C 4
Murtosa, (near Ovar) .... D 3 8,460

ZUV

PEN

N

Nine.....C
Noya .....B 3
Noudar .....F

O

Obidos.....E 2 2,138
Odeleite .....G 4
Odemira.....G 3
Odeseixe.....G 3
Oeiras.....F 2 2,457
Oleiros .....D
Olhao .....G
Olivaes.....
Oliveira
Oporto.....C 3 167,339
Orbiola.....F 4
Os Collos.....G 3
Os Gloens.....G 4
Os Pedroaos..G 4
Ourem.....F 3
Ourique .....G 3
Outeiro.....C 4
Outeiro.....C 5
Ovar.....D 3

P

Padroes.....G 3
Paiao, (near Pocoaes)....D 4
Palhota.....D
Palhoula.....
Palma .....
Palmella.....F 3 6,529
Pampilhosa..D 3 3,161
Pancas.....F 3
Panoya.....G 3
Paredes.....E 3
Patalim.....F 4
Pederneiro...E 2
Pedrogao Grande E 4 2,499
Pegoes.....F 3
Penafiel de Sousa C 3 4,488
Penamacor...D 4 2,530
Penedono, (near Mondim)....C 4

PORTUGAL.

PEN

Penicho .....K 2 2,963
Pera..... G 3
Pera de .....E 3
Pero gao .....E 4
Peso.....E 4
Peso da Regoa.C 4
Pias.....G 4
Pin al Nova...F 3
Pinuelro.....F 3
Pinhel.....D 5 3,717
Podentes.....D 3
Pombal.....E 3 4,384
Pomoro.....G 4
Ponte da Barca C 3
Ponte d' Asseca E 3
Ponte de Lima.C 3 2,0[illegible]
Ponte do Soro.E 4
Ponte Saint Anna E 3
Portalegre ...E 4 11,820
Portel Jerez de los Caballeros F 4 2,087

Porto del Rey.F 3
Povoa.....D 3
Povoa.....F 4
Povoa de Varzim C 3 10,365
Prades.....C 5
Proenca a Nova, (near Monte-gordo).....E 4 3,545

Q

Quintos.....G 4

R

Redinha.....E 3 2,037
Redondo.....F 4 3,387
Resende.....C 4
Rio Maior, (near Alemquere).H 2 3,522
Rolica.....E 2
Rosmaninhal..E 4 1,508
Ruivaes.....C 4 1,864

S

Sabugal.....D 4 1,350
Sabugosa.....D 4
Sacavem .....F 2
Sagres..... G 3 402
Salamonde.....C 4
Salir do Mato.E 2
Salvaterra de Extremo.....E 5 1,331
Salvaterro de Magos.....E 3 2,537
Sampajo .....C 5
Sampaya.....D 4
San Andre.....F 3
San Clara ..... G 3
San Cruez .....D 3
San Geraldo ..... G 3
San Jancinto .....D 3
San Joao da Foz C 3
San Joao de Sines G 3
San Marcos...G 4

San Martinho das Amorcira...G 3
San Sebastio..G 4
Santa Kulalia..F 4
Santarem.....F 7,001
Santiago de Cacem.....G 3 2,000
Sao Bartholomeu de Messines. G 3 5,919
Sao Martinha.E 2 4,234
Sao Martinha do Porto.....E 2 1,095
Sao Pedro do Sul D 4 2,272
Sao Thiago de Cacem, (near San André).F 3 3,101
Sardao.....G 3
Sardao.....D 3
Sardal .....E 3 3,934
Sarilhos.....E 3
Sarzedas.....E 4
Sembrana.....G 4
Serpa.....G 4 5,538

Serra del Rey.E 2
Setubal..... F 3 22,074
Silves .....G 3 6,913
Sines .....G 3 3,315
Sobral.....G 4 1,069
Sobreira, (near Sarzedas)...E 4 4,184
Sobrozo.....C 4
Sortelha.....D 4
Sortes.....C 5
Sobre .....D 3 6,058
Sousa.....D 3
Sousella.....D 3
Souzel.....F 4 2,000

T

Tabon.....D 4 2,571
Tarouca .....C 4
Tavira.....G 4 12,175
Tavora .....C 4
Tentugal.....D 3
Terena .....F 4
Thomar.....E 5 5,105

Tinturciras....C 3
Tondela.....D 4
Torre de Moncorvo.....C 5 2,040
Torres Novas.E 3 7,465
Torres Vedras.C 2 4,226
Tramagal.....E 3
Trancoso.....D 4
Trofa.....C 3
Tua.....C 4

V

Vacarica.....D 3
Vagos .....D 3 4,658
Valcobo.....G 4
Valdepasso.....C 4
Valenca.....B 3 2,808
Valenca de Duoro C 4
Valencia de Mombuey, (near Moura).....F 4 1,449
Vallonga.....C 3 4,008

Vendas Novas.F 3
Vernoul.....E 3
Vianna do Alemtejo.....F 4 3,984
Vianna do Castello C 3 8,816
Vidigueira.....F 4 2,976
Villa Alva.....F 4
Villablanca.....G 4
Villa de Figueira E 3
Villa de Fradesi F 4
Villa do Bispo.G 3
Villa do Conde.C 3 4,664
Villaflor.....C 4
Villafranca.....E 4
Villafranca.....E 3 8,135
Villanova.....D 3
Villanova.....E 3
Villa Nova da Barona .....F 4
Villanova de Cervelra.....C 3 1,492

Villanova de Famalicao...C 3 1,502
Villa Nova de Ficalho.....G 4
Villa Nova de Fozcoa, (near Mondim)....C 4 3,866
Villanova de Gaia.....C 3 8,712
Villa Nova de Milfortes...G 3 1,858
Villa Nova de Portimac...G 3 6,286
Villa Ponca...C 4
Villa Real....C 4 6,956
Villa Real de Santo Antonio, (near Asinha)G 4 4,188
Villa Velha de Rodao.....E 4 1,557
Villaverac....E 2
Villa Vicosa...F 4 3,436
Vimeira.....E 3 1,808

VOU

Vimieiro, (near Mora).....F 4 1,2[illegible]
Vimoso.....C 5 1,2[illegible]
Vinhaes.....C 5 1,344
Vizen.....D 4 6,904
Vouga.....D 3
Vouzella.....D 4

ANDORRA.

Andorra...B 13 6[illegible]
Canillo .....B 13
Lofra .....B 13
San Julian...B 13

GIBRALTAR.

Gibraltar..H 6 26,8[illegible]

ALBANIA

ALBANIA

PLACE	POP.	INDEX
Alessio, 3,000		I 2
Argirokastron, 12,000		J 3
Avlona, 6,000		J 2
Badeloni		J 3
Berat, 8,500		J 2
Bubisi		J 3
Busina		I 2
Dari		I 3
Darda		I 3
Delvinaki		K 3
Delvino, 10,000		K 3
Drovani		K 3
Dukati		J 2
DURAZZO, 5,000		J 2
Dushi		H 3
Dzhara		I 3
Elbasan, 13,000		I 3
Fieri		J 2
Frat		J 3
Frasheri		J 3
Fshehri		I 2
Gardiki		J 3
Garitza		H 2
Gioani		H 2
Goritza		I 3
Goritza, 8,000		J 3
Graditza		J 2
Gruka		J 2
Guresi		H 3
Ishmi, 1,500		I 2
Kametti		I 2
Kanina		J 2
Kavaja, 9,550		I 2
Khomara		J 2
Kilesh		I 3
Kilsura		J 3
Koleshan		I 3
Koplik		H 2
Krula, 12,000		I 2
Kukus, 4,300		H 3
Kurtshaki		H 2
Latshe		I 3
Likursi		K 3
Liushnia		J 2
Luria		J 3
Maleshovo		J 3
Mashopolis		J 3
Mirat		I 3
Mur		I 3
Nepravista		J 3
Okoli		H 2
Oroshi		I 3
Peklinde		I 2
Pogradetz		J 3
Politsani		J 3
Premeti, 3,000		J 3
Presija		I 2
Prevesi		J 2
Radovichka, 7,000		J 3
Rodonit		I 3
Rogos		I 2
Sarkani		J 3
Scutari, 32,000		H 2
Shala		H 2
Somlak		J 3
Sopiki		J 3
Tomorit		H 3
Stegopolis		J 3
Suhodol		I 3
Sulatas		J 2
Tepar		H 3
Tepeline, 800		J 3
Tirana, 12,000		I 2
Tomot		J 3
Trebishte		I 3
Tshukas		J 2
Tumezi		I 3
Vasio		H 3
Vustina		K 3

BULGARIA

BULGARIA

PLACE	POP.	INDEX
Ada		I 8
Acathopolis		H 10
Aitos		H 10
Alvadjik		H 10
Aschar		G 5
Ala-Gon		H 10
Almalu		H 10
Altemir		G 6
Ankaiote		H 6
Armanlar		H 6
Asbiari		H 9
Ayaslar		G 9
Bania		H 6
Batak		I 7
Batanovtzi		H 8
Batin		G 8
[illegible]		H 8
[illegible]		H 8
[illegible]		G 7
[illegible]		H 8
[illegible]		G 7
[illegible]		G 6
[illegible]		H 10
[illegible]		I 9
[illegible]		I 8
Boroyan		G 6
Bregovo		I 5
Bresleka		H 5
Bresnik		H 5
Brestitza		G 6
Brist		G 7
Burghas, 5,000		H 10
Chuprenia		G 5
Chvonia		I 7
Daridere		H 8
Dedegatch, 3,000		J 8
Demirler		I 9
Dervent		G 9
Dervent		G 10
Dievnda		G 10
Dikanlu		H 6
Djaferier		G 9
Djumaia		H 6
Dobroll		H 8
Dobromilka		G 8
Doghan Hissar		I 7
Dolboka		H 8
Draganovo		G 8
Dragoman		H 8
Drienova		H 8
Drmantzi		G 7
Dubnitza, 6,000		H 6
Eraklion		H 10
Eskiaja		I 9
Eski Djumaia, 8,519		G 9
Eski-Segra		H 8
Eropol		H 7
Feredjik, 4,000		J 9
Filipovo		J 6
Gabrovo, 7,988		H 8
Gabita		G 10
Gebedzhe		G 10
Gerdeme		H 9
Geren		I 8
Getscherlu		H 8
Gigen		G 7
Glavan		H 9
Gij Zhellesna		H 7
Giozhdovo		G 9
Godetsh		G 6
Goktepe		H 10
Gorna-Studena		G 8
Gorochevtsi		H 5
Gradeshnitza		I 6
Graditza		H 7
Granadu		G 5
Great Orichovitza, 25,018		G 8
Gubeni		H 8
Gumurdjina, 5,000		[illegible]
Hadji Iekia		[illegible]
Hadshar		H [illegible]
Hasonova		G 5
Hermaniu		I 8
Ikhliman		H 6
Inchekt-hi		G 9
Ishiblar		G [illegible]
Ismilian		I 7
Jakhontza		G 7
Jambol		H 9
Jilan Usun		I 8
Kaaru		H 8
Kaibular		H 9
Kaintshal		I 7
Kalofer		H 8
Kan ennes-Polie		G 6
Karaba		I [illegible]
Kara Bulak		I [illegible]
Kara Burun		H 8
Karamantza		H [illegible]
Kara Mustafalar		H [illegible]
Karaptsha		H 9
Karasu Yenidje		I 7
Karlovo		H 7
Karnabat		H 10
Kasaolar		I 8
Katel		H 9
Katunitza		H 7
Katzelovo		G 9
Kavaklu		H 9
Kemaular		G 9
Kelenlik		I 8
Kezanlik, 21,000		H 8
Khos Kol		I 8
Kir Harman		H 10
Kirdjalu		I 8
Kirnova		H 9
Kislagatch		H 7
Klissura		H 7
Klisura		H [illegible]
Kolezha		G 5
Kodjalaat		G 7
Kolnare		G 7
Koleshin		G [illegible]
Komarov		G 7
Koprivetz		G 8
Koprivshitza		I [illegible]
Koprusu		I 9
Kosele		G 9
Kosloduf		G 6
Kosludja		G 10
Koslindja		H 9
Kosteadli, 14,639		H 7
Kranoolin		G 7
Kratshevo		I [illegible]
Kremena		G 6
Kresnna		G [illegible]
Krivina		G [illegible]
Krivodol		G 6
Kula		G 5
Kurudjilar		H 7
Kutchuk Derbend		I 9
Kutlovitza		G 6
Lelovo		G 9
Lerke		I 9
Letnitza		G 8
Lidja		I 7
Lieskovetz		G 8
Lipnitza		G 8
Lisina		H 5
Little Orichovitza, 20,054		G 8
Liubahovo		I [illegible]
Lomni Dol		G [illegible]
Lom Palanka, 8,[illegible]		G [illegible]
Losno		H 8
Lovatz, 7,092		G [illegible]
Ludjiene		H [illegible]
Lukovit		G 7
Lutz		G [illegible]
Lutakovo		H 6
Machluta		G 7
Maglnzh		H 8
Makriovo		I 5
Marashki-Irstenik		G 7
Maronia		J 8
Mastanlu		I 8
Mehomlia		I 6
Melnik, 5,500		I 5
Merkes		I 8
Michalkovo		I 7
Mikaltzi		G [illegible]
Miri		J 8
Mislivria		H 10
Mietshevo		H 7
Monastir		H 9
Narlu		I [illegible]
Nevrekop, 11,000		I 6
Nikopoli, 10,000		G 7
Novo-Selo		G 10
Novoselo		F 7
Novoselo		H [illegible]
Novo Selo		H [illegible]
Novoseltzi		G [illegible]
Opaki		G [illegible]
Opan		H [illegible]
Orahovo		I [illegible]
Orchani		H [illegible]
Orta Kol		I [illegible]
Oskovitza		H [illegible]
Osman-Bazar		G [illegible]
Ova		I [illegible]
Palamarka		G [illegible]
Panagurishte		H [illegible]
Pandaklu		H 9
Paniesko		I 6
Papashu		H [illegible]
Pashmakli		I [illegible]
Pernik		H 6
Peshtshera		H [illegible]
Petritsheva		H [illegible]
Petritz, 7,500		I 6
Philippopolis 47,381		H 7
Pirdop		H 7
Pirgos		G [illegible]
Pisanovo		G [illegible]
Plevna, [illegible]		G [illegible]
Popovo		H 9
Potski-Selo		G [illegible]
Pravadia		G 10
Pravetz		H 6
Presleka		H [illegible]
Prevala		G 5
Prezina		G [illegible]
Priesiav		G [illegible]
Radina Makelesi		H 9
Radomir		H 7
[illegible]		H [illegible]
Rahova		G [illegible]
Rakita		G 7
Rakovitza		H 7
Rasgrad, 21,551		G 9
Rasovo		G 6
Rila		H [illegible]
Rilasova		G [illegible]
Rilo		H [illegible]
Russi		H [illegible]
Rustchuk		G 9
Ruzhintzi		H [illegible]
Sabli Khane		H 9
Sadina		G 9
Sakrane		H [illegible]
Salash		G [illegible]
Samakov		H [illegible]
Samovedeni		G [illegible]
Sarembel		H [illegible]
Sarnovitzi		G 7
Selvi, 2,500		G 8
Semenlik		H 7
Semchilik		G 10
Shipka		H 8
Shumla, 22,225		G 9
Sigmen		H 9
Sinetti		I 6
Sinedeno		G 10
Sistova, 12,[illegible]		G [illegible]
Sizebolu		H 10
Slataritza		G 8
Slatitza		H 7
Silven, (Silvno) 19,598		H 9
Silvnitza		H 8
SOFIA, 102,812		H 6
Somovit		G 7
Sopot		H 7
Stambaka		H 7
Stanintzi		G 5
Stara Rieka		H 8
Stavrek		G 9
Stizharov		G 8
Strumitza, 15,000		I 5
Sufli		I 9
Sulutia		H 8
Sukin Dol		G 8
Sultanlar		G 10
Sungurlar		H 9
Sushitza		G 8
Sverino		G 6
Svogie		G 6
Tadavizi		H 8
Tatarbazardjik, 22,056		H [illegible]
Tchaduriuk		H 10
Tchalikavak		H [illegible]
Tchepelare		I [illegible]
Tchepin		H [illegible]
Tchirpin		H 7
Tchkurlu		H 7
Teteven		H 7
Tetovo		G 9
Tirnova, [illegible]		G [illegible]
Tirnova		H [illegible]
Tishanovo		H [illegible]
Torlak		G [illegible]
[illegible]		G [illegible]
Trievna		H 8
Tra		H [illegible]
Tvarditza		H 7
Tsalenik		G 8
Tshengo		H 10
Turk-Armutlar		G 10
Turskli Tsenik		G 7
Tzarbitza		H 8
Tzarlbrod		H 5
Tzerovene		G 6
Tzibar		G 6
Tzurtshiu		G 7
Ulina		H 5
Umar Fakib		H 10
Usandja		H 8
Vakarel		H 6
Vakuf		H 9
Varna, 41,419		G 10
Vasiliko		H 10
Vidrare		G 6
Vientshan		G 10
Vietovo		G 9
Vietren		H 7
Vladaia		H 6
Vitshedrama		G [illegible]
[illegible]		[illegible]
[illegible]		H [illegible]
Vradjedelma		H [illegible]
Vratshesh		H [illegible]
Vratza, 11,233		G [illegible]
Widin, 20,9[illegible]		G [illegible]
Vecina		H [illegible]
Yeni Bazar, [illegible]		G [illegible]
Yeni Segra, 16,0[illegible]		H [illegible]
Yesertshe		G [illegible]
Zlprovitza		G [illegible]

GREECE

GREECE

PLACE	POP.	INDEX
Aadritsena		M 4
Aegion, 7,001		[illegible]
Agia, 2,050		K 5
Agina, 4,2[illegible]		[illegible]
Agorlani		L 5
Aginium, (Vrakkori) 7,430		L 4
Agulinitsa, 2,395		[illegible]
Aika, 502		N 5
Aitetrati		L 7
Alivera, 1,305		L 7
Almyro Pithou, 4,883		K 5
Amari		O 3
Amarousi, 1,393		L 6
Amaxichi, 3,[illegible]		L 3
Amazri		M 4
Ambelakia, 1,471		K 5
Ambelo		M [illegible]
Ambeusa		O 3
Amorgos		N [illegible]
Amphissa, 5,[illegible]		L 5
Anadjhi		N [illegible]
Anatalliko, 4,9[illegible]		[illegible]
Anavryti, 1,392		N 5
Andelia		J 4
Andritsena, 2,089		[illegible]
Andros, 2,030		M 7
Andrusa		M 4
Aptranthos, 1,833		M 8
Apollonia		N 7
Arakhova, 3,188		[illegible]
Arvadia, 4,7[illegible]		M 4
Ardum		K 4
Argalasti, 2,[illegible]		[illegible]
Argos, 9,814		M 5
Argostoli, 9,08[illegible]		L 3
Arta, 7,048		K 4
Atticlina, 1,226		L 5
Aslanaga, 1,927		[illegible]
Assos Mirto		L 3
Astros		I 4
Astros, 1,350		M 5
ATHENS, 167,479		M 6
Atheridha		J 5
Avaritsa		K 5
Avlonari		L 7
Avret Hissar		J 5
Belen		I 7
Bezan		L 7
Bielotintzi		I 6
Biklista		J 4
Blatshi		J 4
Bogatshiko		J 4
Bouga		K 4
Bougiati		M 5
Buceari Arkadilla		K 3
Buk		I 7
CANDIA, (Megalo kastron) 25,185		O 3-O 8
Canea, (Khania) 24,399		N 2-O 7
Chalkis, 1,[illegible]		L 6
Charakas		O 3
Chersonno		O 8
Choros		O 5-O 7
Chrupishta		J 4
Corfu, 2,[illegible]		K 2
Corinth, 4,124		M 5
Cyparissia, 4,707		N [illegible]
Dadi, 3,289		L 5
Damala		M 6
Danusi		K 5
Dasia		J 3
Daylia, 1,[illegible]		L 5
Demirhissar		I 6
Derell		K 5
Derna		J 6
Dervishia		K [illegible]
Despilina, 2,[illegible]		[illegible]
Dhomoko		K 5
Dhysta		L 7
Diavolitzi		M 4
Didyma, 1,301		M 6
Dilinati, 1,996		[illegible]
Dimitsana, 2,488		[illegible]
Diskata		K 4
Doksanbos		J 6
Douka		M 4
Doumista		L 4
Dousa		M 5
Drakia, 2,463		K 6
Drama, 13,000		I 7
Drama, 22,000		O 2-O 7
Drifsa		L 6
Dzhuma		J 4
Egripos		L 6
Ekshisu		J 4
Elasson		K 5
Elergova		J 6
Emboria		J 4
Epanomeria		N 8
Eresi		K 8
Ergastiria, (Laurium) 10,007		M 7
Erimon		K 5
Eudilo		M 9
Euripos, 9,919		[illegible]
Florina		I 4
Gabrova		I 7
Galatzista		J 6
Galaxidi, 4,594		L 5
Gardiki, 1,236		L 5
Gargalano, 5,5[illegible]		M 4
Gastouni, 1,837		M 3
Gastouni		M 4
Gasturi, 1,081		L 4
Gavrion		M 7
Gayo		K 3
Georgitsi, 1,960		[illegible]
Geraki, 1,309		N 5
Gidek		K 5
Girapetra, (Kastelli)		O 4
Goura		M 5
Granitsa, 1,139		K 4
Grauitza		[illegible]
Grevena		I 4
Gumenoj		I 5
Gomotini		K 3
Hadzhi Bairamli		I 6
Hagia Anna, 1,382		I 6
Haglos		M 5
Haglos Georgios, 1,[illegible]		[illegible]
Haglos Petros, 3,347		L [illegible]
Hermione, 3,070		M 6
Hermopolis, 17,773		M 6
Hierissos		J 6
Hydra, 6,413		M 6
Hagiosos		K 9
Ios, 2,043		[illegible]
Isthmia		M 6
Ivara		K 5
Janina, 16,800		K [illegible]
Karpenisi		J 4
Kalabaka		K 4
Kalamata, 15,895		M 5
Kalamata, 1,560		M 4
Kalamos		L 6
Kalapotes		I 6
Kalarytes		K 4
Kalavryta, 1,237		L 4
Kalentzi		L 7
Kalitza, 4,285		[illegible]
Kalochorin		O 4
Kalonl		K 9
Kalo Sudena		K 8
Kalyvia, 1,499		L 6
Kalo Ifisa		L 4
Kanali, 1,502		J 4
Kandreva		M 5
Kanlia		K 5
Kapsali		N 6
Karaba		O 4
Karalar		K 5
Karasuli		J 5
Karavasara, 2,246		[illegible]
Karditza, 9,416		K 4
Kares		O 2-O 7
Karia		K 5
Karles		J 7
Karlena		M 5
Karlova		K 5
Karpenisi, 1,923		L 4
Karves		M 4
Karya, 1,934		L 5
Karysto, 1,278		L 7
Kassandra		J 6
Kastania, 1,403		K 4
Kastanitsa		M 5
Kastell, (Girapetra)		O 4
Kastorla		J 4
Kastron		K 8
Kastro Planka, 2,050		N 7
Kastrosikia		K 3
Katakolo		M 4
Katastari, 1,163		M 3
Katerina, 1,490		J 5
Katokhi, 1,373		L 4
Katranitza		[illegible]
Kavala, [illegible]		J 7
Kavusi		N 2-O 6
Kavoi		O 4
Kazakhar, [illegible]		K 5
Kea, 3,843		[illegible]
Kekhries		M 6
Kephalonia		L 3
Keramia		N 2-O 7
Keraslia		L 6
Kerasovo		K 4
Keratea, 1,817		M 6
Kerpini		L 5
Kertezi, 1,102		M 5
Kervasara		L 4
Khadra		O 4
Khaikoli		N 4
Khania, (Canea) 24,399		N 2-O 7
Khilhomodi		M 5
Khonitsa		M 5
Khora		J [illegible]
Khora		M 4
Khora		M 9
Khostia, 1,063		L 6
Khoulo		N 7
Kiphissia		L 6
Kisamos		N 2-O 6
Kissos, 1,563		K 6
Kitros		J 5
Kleura		M 5
Khdi		J 5
Kliua		L 5
Kokina		K 5
Kokia		L 6
Kolendros		J 5
Kolouri		M 6
Komi		M 8
Kondovazena, 1,220		M 4
Konispolis		K 3
Konitsaes		L 7
Koulisa		J 3
Kordpi		M 6
Koroni, 2,267		N 4
Koropi, 2,820		[illegible]
Korthion		M 5
Korriza		L 6
Kosmas, 1,090		M 5
Koumi		L 7
Kozhani, 9,410		J 4
Krama		K 4
Krania, 5,500		M 6
Kranlot		L 3
Kremasti		N 6
Krestena, 1,367		M 4
Kretsunista		K 3
Kryoneri		M 6
Kukusia		J 5
Kulakia		J 5
Kumi, 4,417		[illegible]
Kushlova		J 6
Kutshos		J 6
Kyllini		M 4
Kythnos, 1,487		M 7
Lagia		N 5
Lamia, 6,888		I 5
Langadia, 5,37[illegible]		M 5
Langadia		N 9
Langusa		J 6
Lapsista		J 4
Larissa, 18,041		K 5
Laurium, (Ergastiria) 10,007		M 7
Lavkos		K 6
Lechaina		M 4
Leda		O 3
Lekhena, 2,452		[illegible]
Lekhonia		K 6
Lelovo		K 3
Leondari		M 5
Leondion, 3,426		M 5
Lepanto, 2,296		L 4
Lepsina		L 6
Letokori		J 5
Levetsova, 1,610		N 5
Leyidi, 2,012		M 5
Liaskovik		J 3
Libanovo		J 5
Liguditsa, 2,661		[illegible]
Limnia		J 7
Limnaes, 1,007		M 5
Limni, 1,869		L 6
Lindo		N 5
Lipso		L 6
Lisuro		O 3
Livadi		L 3
Livadia, 4,990		L 5
Livari, 5,740		L 3
Lukovo		I 6
Lygodista		M 4
Macrynitza		K 5
Maladata		I 5
Makrylchos		O 3
Makrynitza, 3,682		[illegible]
Mandello		M 7
Mandouvi		L 6
Mandra, 2,625		L 6
Manese		L 4
Marathona		L 6
Marathonisi, 5,686		N 5
Margariti		K 3
Martini, 1,434		L 6
Mastiko		L 5
Matshikovo		I 4
Mavrilon		L 4
Mazarakia		K 3
Mazi		L 6
Megalonstron, (Candia) 25,185		O 3-O 8
Megalo Khorio		M 6
Megalo Khorion		M 7
Megalopolis		M 5
Megara, 6,249		M 6
Meligala, 1,261		M 5
Mendemitsa		L 5
Menidhi, 2,53[illegible]		[illegible]
Menidi		L 6
Mesokhori		L 7
Metochi		O 4
Metsovo		K 4
Milaes, 1,911		[illegible]
Miritza		K 4
Missolunghi, 9,[illegible]		L 4
Mitylene		K 9
Mochos		O 4-O 8
Modon		N 4
Mohai, 1,362		K 4
Molivo		K 9
Moios, 1,173		L 4
Monolada		L 4
Morics		J 7
Mudros		K 8
Mulos		K [illegible]
Mycenae, 1,230		M 5
Mykoni, 3,382		[illegible]
Myli		M 5
Myrtos		O 4
Naupactus, 2,296		L 4
Nauplia, 5,459		M 5
Naussa, 1,348		M 8
Navarino		N 4
Naxia, 1,869		[illegible]
Naxos		M 8
Nea Psara		L 6
Negova		J 6
Neokhiri, 1,594		M 5
Neokori		K 6
Nestrame		J 4
New Corinth, 4,124		M 5
Niausta		J 5
Nigrita		J 6
Nio, 2,033		N 8
Nisi, 6,325		M 5
Nisvoro		J 6
Olympia		M 4
Orel		L 6
Orphani		J 9
Orfoglia		M 3
Osmanaga		N 4
Ostrova		J 4
Oxio		L 3
Padgor		J 3
Palacpolis		M 7
Palaiokell		J 4
Palamas, 3,337		K 5
Panagia		J 7
Paramythia		K 3
Paraprastani, 1,267		K 4
Parekhia, 2,338		M 8
Parga		K 3
Parnassus		I 5
Pasarudhi		J 6
Patras, 37,724		L 4
Pera Khora, 1,394		L 5
Peritia		K 2
Perivoli		K 4
Petropho		M 7
Petros		M 5
Phanari, 2,032		K 4
Pharaklo		N 6
Pharsalos, (Pharsala) 2,293		K [illegible]
Phersala		K 3
Philliata		[illegible]
Philiatra, 8,973		M [illegible]
Philanio		N 5
Phrc		O 2-O 7
Pirlio		K [illegible]
Plada, 1,183		M [illegible]
Plaka		M 6
Piralus, 73,579		M [illegible]
Platamona		J [illegible]
Platanistos, 1,0[illegible]		L [illegible]
Platanos, 1,089		L [illegible]
Platisa		N 5
Poligiros		J [illegible]
Polykandro		N 7
Poros, 4,579		M [illegible]
Portaria, 2,[illegible]		[illegible]
Posidon		K 6
Posidona		M [illegible]
Potami		K [illegible]
Potamo		N [illegible]
Potidon		J [illegible]
Pravishta		J 7
Preveza		L 3
Prinias		[illegible]
Prostovitsa		M [illegible]
Prousos		L [illegible]
Psari, 1,280		L [illegible]
Pulo		J 7
Pyli		L 6
Pylus, 2,128		N [illegible]
Pyrgos, 13,690		M [illegible]
Pyrgos, 1,283		M 7
Pyrgos		N [illegible]
Radolivo		I 6
Raphista		J [illegible]
Rapani, 1,85[illegible]		J 7
Retimo, 10,000		O 3
Rhakhova		I 5
Rhikhia		N 6
Rodovani		O 2-O 6
Roviés		I 6
Sagorich		J 4
Salamis, 3,718		[illegible]
Salona, 5,180		I [illegible]
Saloniki, 160,000		J 5
Samarina		J [illegible]
Saridillar		K 5
Sarishaban		I [illegible]
Sarykaya		K [illegible]
Sasovo		J 6
Savijak		I 6
Scutari		N 5
Selasia		I 6
Selcuk		J [illegible]
Seres, 18,650		I 6
Serfidje		J 5
Sermova		I 6
Serpho, 2,306		[illegible]
Slatista		J 4
Sigri		K 8
Sikia		J 6
Sillaca, 1,294		M 7
Sirakon		K 3
Sitia		[illegible]
Sitsiba, 1,[illegible]		L [illegible]
Sk[illegible]		J 6
Sa[illegible]		L 5
Skiathos, 2,[illegible]		K 6
Skimatari		L 6
Skopelos, 3,978		[illegible]
Skourta		L 6
Skulikaria		K 4
Skyro		L 7
Skyros, 3,184		[illegible]
Sophaides, 1,592		K 5
Sopoto		M 5
Soulima		M 4
Sourpi		K 5
Spacus		K 2
Sparta, 3,962		M 5
Spezzia, 5,170		M 6
Sphakia		O 2
Spigi		J 5
Stagus, 1,939		[illegible]
Stamna, 1,409		L 4
Stavros		J 6
Stenia		M 5
Stira		L 6
Stou

MONTENEGRO

MONTENEGRO

PLACE	POP.	INDEX
Akova		G 2
Antivari, 2,500		H 2
Berane		H 2
Biotze		H 2
Brodarevo		G 2
Cerovo		H 1
CETINJE, 5,500		H 1
Danilovgrad		H 2
Dulcigno, 5,000		I 2
Gilna, 1,855		H 3
Gusinle, 4,000		H 2
Ipek (Petch) 15,000		H 3
Jakova, 1,000		H 3
Kanle		G 2
Klenak		H 1
Klobuk, 1,400		H 1
Kolashin		H 2
Lausha		H 3
Lugadzi		H 3
Medluretzle		H 2
Milosheviz		G 1
Molkovatz		H 2
Mokro		H 2
Nefertara		G 2
Negobodie		G 2
Nicsle, (Nikshitz) 8,500		H 1
Niegush		H 1
Petch (Ipek) 15,000		H 3
Piva		G 1
Plava, 3,500		H 3
Plevlie, 1,000		G 2
Plesh		G 2
Podgo.itza, 14,000		H 2
Proschenie		G 2
Rieka		H 2
Roshai		H 3
San Nicolo		I 2
Shabilak		H 2
Spuz		H 2
Umatz		H 1
Virpazar		H 2
Vranesh		G 2

ROUMANIA

ROUMANIA

PLACE	POP.	INDEX
Adjidja		F 11
Adjud, 3,000		D 9
Aflatar		G 10
Akkadunlar		G 10
Alexandria, 12,808		G 8
Ateshti		F 7
Babadagh, 10,000		F 11
Babeni		F 7
Bachani		E 9
Bahna		F 5
Baia		C 9
Baia de Arama		E 5
Baileshti		F 6
Baja, 540		F 6
Bakau, 13,118		D 9
Balachin		F 7
Balaneshti		F 7
Balcheshti		F 6
Balshu		F 7
Baltchik, 4,272		G 11
Baltsishoara		E 6
Baludja		G 10
Bara		C 10
Barbash		E 10
Barbukurateit		F 7
Barka		G 6
Bashkovu		F 7
Batcheshti		D 10
Bazardjik, (Dobritch) 9,545		G 10
Belitori		F 7
Bereshti		D 10
Berka		E 9
Berlad, 25,381		D 10
Bieltza		G 9
Birseshti		E 9
Bitsoku		E 9
Bivolari		C 10
Blageshti		F 8
Bobaitsa		F 8
Bobochi		E 9
Bogdaneshti		C 9
Boibosu		F 6
Boldu		E 10
Borosashti		D 10
Bosaur		G 10
Boshor		G 8
Bosieni		D 9
Botuchaiul, 32,813		C 9
Braila, (Ibraila) 64,750		E 10
Braneshti		E 8
Braneshti		F 9
Bratia		F 9
Brebinari		F 5
Brinsa		D 11
Bucheche		C 9
Bufta		F 8
Bughea		E 8
Buhlnitza		C 9
Buhushu		D 9
BUKHAREST, 348,109		F 9
Bukovetsu		F 6
Bulceshti		F 6
Burkuchenl		C 9
Bushten		E 8
Buzen, 28,731		E 9
Cadaeshti		D 10
Calarash, (or Kalarash) 8,125		F 10
Caminareshti		C 10
Caupina		E 8
Carbuneshti		F 6
Catareu		E 9
Cheratu		F 6
Chernavoda		F 11
Chioara		F 10
Chiokina		F 10
Chiomani		F 6
Chirila		F 9
Chiulnitza		F 10
Chuperchenl		E 6
Chuperchenl		G 5
Ciureshti		D 10
Clatishti		F 9
Constanta, (Kustendji) 26,628		F 11
Cotsofeni		F 6
Crajova, 51,973		F 6
Crakeuani		C 9
Crushova		G 7
Dacul		F 11
Daltza		F 9
Dalhasca		C 9
Damieneshti		D 10
Darabani		B 9
Deasa		F 5
Dermaneshti		D 9
Dimitreshti		F 7
Dobreshti		F 8
Dobritch, (Bazardjik) 9,545		G 10
Dobroteshti		G 7
Doftana		E 8
Dokolina		D 10
Dolutaki		F 11
Domneshti		D 9
Domnitza		E 10
Dorohoi, 9,318		C 9
Dourlar		G 10
Draganeshti		F 7
Draganeshti		F 8
Dragashan		F 7
Dragutseul		E 10
Dudeshti		F 10
Dunavlsta		E 12
Duvan-Yuvasu		G 11
Edera		E 8
Epureshti		F 8
Fakaeni		F 10
Faltchi		D 11
Faurei		E 10
Fetcshti, 695		F 10
Filiashi		F 6
Filipeshti de Tirgu		F 8
Fokchani, 25,155		E 01
Folteshti		E 11
Foltichenl, 15,029		C 9
Frasinetsi		F 7
Fratesti, 2,110		F 9
Frumushica		C 9
Frumusitza		E 11
Funda, 1,965		D 9
Fundulea		F 9
Furnikosh		E 8
Gaeshti		F 8
Gagreshi		E 9
Galchenl		D 10
Galatz, 71,719		E 11
Gardeshti		F 8
Gargaluk		G 11
Gherganl		F 8
Gherghilsa		F 9
Giurgevo, 20,866		G 8
Godeanu		F 5
Goleshti		E 10
Goleshti		F 8
Golumbul		F 6
Gradishtea		F 8
Gratsia		F 8
Grechi		E 11
Gropeni		E 10
Gura Padine		G 6
Gura Teghi		E 9
Hertza		B 9
Hirlau		C 9
Hirsa		E 9
Hirsova, 4,000		F 10
Holda		C 8
Husch, (Hushi) 18,500		D 11
Ibraila, (or Braila) 64,730		E 10
Ilot		C 10
Isakcha		E 11
Islash		G 7
Iveshti		E 10
Izvarna		F 5
Izvoarele		F 5
Jassy, 75,882		C 10
Jhiava		F 9
Joneshti		E 7
Jurilovka		F 11
Kabadlin		F 11
Kadu Kol		G 10
Kaimardja		G 10
Kaiutsu		D 9
Kalafat, 5,100		G 5
Kalarash, (or Calarasi) 8,125		F 10
Kalibasu		E 6
Kalineshti		E 7
Kalipetrova		F 10
Karakal, 10,915		F 7
Kara Orman		F 10
Karaorman		F 11
Karua		G 6
Kauplak		G 11
Kavarna		G 11
Kermateshi		F 6
Kersa		D 9
Kili Kadu		G 10
Kimpolung, 10,150		E 8
Kirtojaul		F 8
Kokoru		F 7
Koku		F 7
Kolintina		F 9
Koloneshti		D 10
Koloneshti		F 7
Komana		F 9
Komarulka		E 8
Korabla		G 7
Korbu		F 7
Korlateslu		F 5
Korzul		F 6
Kosia		E 7
Kosteshti		F 7
Kotuuba		D 9
Kranova		F 10
Krasna		D 10
Krivina		F 5
Krivina		F 9
Kurtea de Arjesh		E 7
Kusgun		F 10
Kustendj, (Constanta) 26,628		F 11
Largu		C 8
Leorda		C 9
Listeava		G 6
Lozra		C 9
Lunka Korbu		F 7
Machin		E 11
Mahmudia		E 12
Malula		E 7
Maidjilar		G 11
Malu		F 9
Malu		G 8
Mancheshti		E 7
Mangalia, 7,888		G 11
Marasheshesti		E 10
Markuleshti		F 10
Medjidji, 8,000		F 11
Mezlu		E 9
Michalleni		C 9
Michalleshti		F 9
Mirleni		F 10
Moineshti		D 9
Monastirea		F 9
Muftiu		E 10
Murfatlar		F 10
Murgeul		D 11
Murgianka		F 10
Musu Bel		G 10
Naijsul		E 8
Namoloasu		E 10
Neftu		F 9
Negoeshti		F 9
Negreni		F 7
Negreshti		D 10
Niamtzu		C 9
Nikoreshti		E 10
Nucketu		F 8
Nucshoara		E 7
Nuketu		F 8
Oanshea		E 11
Odobeshti		E 10
Oesht		E 7
Okna		D 9
Okna, 3,840		E 7
Olteann		F 5
Oltenitsa		F 9
Oneshti		D 9
Onkani		C 9
Orleshti		E 5
Ortakioi		E 11
Padina		F 10
Padurilel		F 6
Pantchiu		E 9
Papa		F 7
Parinchia		D 10
Pashkani		C 9
Putarisho		E 9
Pechineaga		E 11
Pekea		E 10
Pereshti		E 6
Peschana		F 6
Petrositsa		E 8
Petseni		F 6
Piatra, 22,000		D 9
Piatra		F 7
Piatra		G 8
Piprirp		C 9
Pirata		E 9
Piteshti, 15,000		F 7
Plainashti		E 10
Ploeshti, 56,594		F 9
Plopana		D 10
Plopushoru		F 8
Ploska		G 6
Podlochi		F 8
Podul		C 10
Podu Turkulu		D 10
Poeana		G 6
Poeni		C 10
Poturu		F 11
Predeal		E 8
Predeal		E 8
Puchicasa		E 8
Puheshti		D 10
Pungeshti		D 10
Putinciu		G 8
Putineiu		G 8
Putseni		E 10
Radautzl		E 9
Radika		F 10
Radovan		F 6
Radukaneni		D 10
Rahmau-ishiklar		G 10
Ralovan		F 7
Raori		F 7
Rashova		F 10
Raslori		F 7
Rasnovo		D 9
Rieshka		F 7
Rimnik Valcei, 5,750		E 7
Rimnik-sarat, 10,533		E 10
Rislpitzi		F 6
Rlureni		E 7
Rogova		F 5
Roman, 14,157		E 7
Rukovu		F 9
Runkul		F 7
Sadova		G 6
Saftika		F 9
Saint George		F 12
Salatruku		E 7
Salchia		F 5
Salchia		F 8
Sarai		F 11
Sarkiol		F 11
Saveni		C 9
Sereth		C 9
Seruteshti		F 9
Sheia-Mona		E 6
Shobla		G 11
Shokaridchea		F 10
Silishtea		F 10
Simnitza, 4,145		G 8
Sinaji		E 8
Skarishora		G 5
Skaseni		E 7
Skulenl		C 10
Slanik, 4,600		D 9
Slaniku		E 8
Slatina, 5,283		F 7
Slava		F 11
Slaviteshti		F 7
Slobozia		F 8
Slobozia		F 10
Smarda		G 9
Smardiosa		G 8
Socketu		F 8
Sohatu		F 9
Sokola		C 10
Spalul		F 6
Spantehov		F 9
Stalpeni		E 7
Stanitseshti		D 10
Stanka		F 10
Statina		F 7
Stefaneshti		C 10
Stoiniteshi		F 7
Suhaia		G 8
Suleimanluk		G 11
Sulina		E 12
Sulitza		C 9
Sutcseshti		E 10
Takaeni		F 10
Tandarel		F 10
Tariverdi		F 11
Tarkan		D 9
Tatareshti		F 8
Tataru		F 10
Tchernetsi		F 5
Tchifut Kuiusu		G 11
Tekuchibu		E 10
Tergovishtea, 8,190		F 8
Tergul Frumos		C 10
Tibana		D 10
Tigveni		E 7
Timbureshti		E 6
Tircheshti, 8,285		E 6
Titu		F 6
Topalo		F 11
Topana		F 7
Tulcha, 18,800		E 11
Tunbureshti		F 6
Turkulu		D 10
Turnu Magurele		G 7
Turnu Severin, 14,669		F 5
Turski Smil		G 9
Turtukai		F 9
Tusla		F 11
Ulmu		F 9
Ulmu		F 9
Ungheni		C 10
Upper Dirvari		F 6
Upper Petreshti		F 6
Urdeshti		D 10
Urlatsi		F 9
Urzicheni		F 9
Vadistritsa		G 7
Vadulenl		F 7
Valcei		E 7
Valea Rushului		F 10
Vlaeni		F 7
Valeni de Munte		E 9
Vasluf, 7,760		D 10
Veraska		G 8
Verchiorova		F 5
Veresti		C 9
Vidra		F 9
Vilkova		E 12
Viziru		E 10
Yakareshti		F 8
Yanka		E 10
Zatreni		F 6
Zimnitza		G 8
Zintareni		G 6
Zlationia		C 10
Zoltza		E 10

SERBIA

SERBIA

PLACE	POP.	INDEX
Adjirlar		I 4
Alexinatz, 5,762		G 4
Arandielovatz		F 3
Arilie		G 3
Babaitz		F 3
Bachevzi		F 2
Baina Bashta		G 2
Banja		G 4
Batochina		F 4
Beia Palanka		G 5
Belazrkva		F 2
BELGRADE 90,890		F 3
Beljina		F 3
Beluchitz		G 1
Beluchitza		G 4
Besvitza		I 5
Bivolak		H 3
Bozachitz		F 2
Bogdantze		I 5
Bohevatz		G 4
Borovtze		H 4
Boten		I 3
Brenovatz		F 3
Bresnitza		G 3
Brsapulanka		F 5
Brus		G 4
Bukovatz		F 4
Bukovtze		H 4
Buv		J 4
Chupria		G 4
Dedich		H 4
Demir Kapu		I 5
Derven		G 5
Dibra, 10,000		I 3
Dolran		I 5
Drashevatz		F 3
Dren		G 3
Drenovo		I 4
Drian		H 3
Dubravitza		F 4
Duplilane		H 5
Dushnik		G 5
Egri Palanka, 5,000		H 5
Ghevgelu, 3,000		I 5
Gilane		H 4
Gilitshnik		I 3
Giogovatz		F 4
Golemo Selo		H 4
Golubatz		F 4
Golubinie		F 5
Gopesch		I 4
Gorn Krshevitza, 5,998		F 4
Gostivar, 2,500		I 3
Grabovatz		G 4
Gradiste		F 4
Gradiste		G 5
Grahova		H 3
Gretzka		F 3
Hogotsh		H 4
Ishtip, 10,000		I 5
Ivor		I 4
Ivanitza		G 3
Jagodina		G 4
Jelovatz		F 4
Kalkandele, 14,000		I 3
Kamanitza		H 5
Kumenitz		F 2
Karanovatz		G 3
Katchanik		H 4
Kavadar, 6,800		I 5
Kitshevo		I 3
Kladovo		F 5
Klokochevatz		F 5
Kniashevatz		G 5
Koltz		G 5
Koprulu, 15,000		I 4
Kosleritzi		F 2
Kotshana		I 5
Kragulevatz, 18,452		F 3
Kratova		H 5
Krepolin		F 4
Krivina		F 5
Krivolak		I 5
Krushevatz, 6,730		G 4
Kruchevo		F 4
Krupani		F 2
Krushevo, 10,000		I 4
Kuchaina		F 4
Kumanova, 5,700		H 4
Kurshumli		G 4
Kutcheylista		H 4
Lapovo		F 4
Lechovitza		F 2
Leskovatz, 14,366		H 4
Lipljan		H 4
Liubovia		F 2
Lodimnd		I 5
Losintze		H 3
Loshitza		F 2
Lulbovia		F 2
Magarovo		I 4
Maidanpek		F 4
Makresh		H 4
Mala Krusha		H 4
Markovatz		F 3
Matovishta		I 4
Meiki		G 3
Milanovatz		F 3
Milanovatz		F 5
Milatovatz		F 3
Miovitza		F 3
Mirvintzi		I 5
Mitrovitza, 8,500		H 3
Monastir, 59,856		I 4
Movitza		F 3
Mramor		G 4
Murvavo		I 3
Negotin		F 5
Negotin		I 5
Nemanitzi		I 5
New Orsova		F 5
Nisch, 24,949		G 4
Notie		I 5
Nova Varosh		G 2
Novi Bazar, 18,434		G 3
Novoselo		F 2
Ochrida, 18,000		I 3
Olkovitza		G 2
Oreovitza		F 4
Orisari		I 4
Orlian		H 4
Ostrovmare		F 5
Ostrozub		H 3
Pachorada		G 4
Padahshta		I 3
Palanka		F 3
Panchova		F 3
Parachin, 5,488		G 4
Passarowitz, 12,950		F 3
Patlichka		I 4
Pechovo		I 5
Pelnitza		G 3
Perlepe, 15,000		I 4
Petrovatz		F 4
Pirgos		I 3
Pirot, 10,737		G 5
Podgoratz		G 4
Podulevo		H 4
Polate		G 4
Pojarevatz, 13,411		F 4
Poliate		G 4
Poshega		G 3
Prano		F 2
Prebol		G 2
Prtbol		H 5
Pridveritza		G 3
Priepolie, 4,000		G 2
Prijelina		G 3
Prishtina, 17,550		H 4
Prieren, 21,244		H 3
Prijita		G 5
Prokopolie		G 4
Prolom		G 4
Racha		F 2
Radievatz		F 5
Radovich, 7,000		I 5
Ralja		F 3
Rashani		G 4
Rashka		G 3
Resavici		G 4
Resen		I 4
Rgotina		F 5
Ribari		F 2
Ribari		G 4
Ribari		F 2
Ribaritz		H 3
Rosoman		I 4
Rudnik		F 3
Saltchar, (Zaichar) 9,858		G 5
Salash		F 5
Schabatz, 11,084		F 2
Selenikovo		I 4
Semendria, 6,784		F 3
Sienitza		G 3
Sirkovo		I 4
Skudrinie		I 3
Slatina		G 3
Slavkavitza		F 3
Sletovo		I 5
Sop		I 4
Sovik		I 4
Sremchitza		F 3
Staroselo		H 4
Stimlia		H 4
Stoi		G 5
Struga, 5,500		I 3
Studenitza		G 3
Subanta		G 4
Svilainatz		F 4
Svoch		H 5
Tchaictina		G 2
Tchatchak		G 3
Tchrnis		H 2
Tergovistie		F 3
Tresnevitza		G 3
Tresnitza		F 2
Trnava		G 2
Trnitza		H 5
Truovatz		H 4
Trunvo		J 4
Trstenik		G 3
Tshernik		J 5
Turitza		G 3
Turtshe		I 3
Ub		F 3
Uglio		G 3
Ushitza, 5,613		G 2
Ushitze		G 3
Uskub, 47,384		I 4
Vallevo, 6,006		F 2
Varos		H 4
Vartzie		I 5
Vel Plana		F 3
Verisovitz		H 4
Vitkovo		G 4
Vitolishte		I 5
Vlasiska		F 3
Vlasotince		H 5
Vrania, 11,439		H 4
Vutshitru		H 3
Zagubitza		F 4
Zaichar, (or Saltchar) 9,858		G 5
Zavlaka		F 2
Ziberche		H 4
Zlot		F 4
Zupanitz		F 3

TURKEY IN EUROPE

TURKEY (IN EUROPE)

PLACE	POP.	INDEX
Adrianople, 88,000		I 9
Agatchiu		I 11
Ahnard		J 11
Alrobol		I 10
Ak Bunar		I 9
Akhmatcha		I 10
Bogados		I 11
Boyukdere		I 12
Boyuk Tchekmedche		J 11
Bulair		J 9
Bunar Hissar		I 10
CONSTANTINOPLE, 1,000,000		I 11
Dere Kol		I 10
Derkos, (Ierkos)		I 11
Dimotika, 10,000		I 9
Enos, 7,000		J 9
Eregli		J 10
Eski Baba, 5,000		I 10
Galata		J 9
Gallipoli, 30,000		J 9
Ganos		J 10
Hafsa		I 9
Halfa Kol		I 10
Ineizhe Kol		I 10
Iniada		I 10
Ipsala		J 9
Istrandja		I 11
Ivridge		J 9
Jasoren		J 9
Kabadje Kol		I 11
Kadem Kol		I 11
Kalbeli		I 10
Karadja Kol		I 11
Karadjalu		J 9
Karevli		I 10
Karistiran		I 10
Kastron		J 8
Kavaklu		I 10
Keshan, 4,500		J 9
Keskur		J 9
Klas Kol		I 9
Kilia		I 12
Kilid Bahr		J 9
Kirk Killse, 16,000		I 10
Kovtshas		I 10
Kulelu Burgas		I 9
Kutchuk Tchekmedche		J 11
Luie Burgas		I 10
Maidos		J 9
Malgara		J 9
Maltepe		I 9
Merefte		J 10
Midia		I 11
Muradli		I 10
Mustafa-Pasha, 8,000		I 9
Ormanlu		I 11
Petra		I 10
Pirogu		I 10
Rodosto, 42,000		J 10
Saltakli		I 9
Tchant		I 11
Tchataidja		I 11
Tchernkenkoi		I 10
Tchirmen, 2,000		I 9
Tchorlu, 8,000		I 10
Terkos, (Derkos)		I 11
Therapia		I 12
Silivri, 5,000		I 11
Stolivo		H 10
Sveti Stefan		I 9
Tchakmak		I 9
Tchant		I 11
Tchataidja		I 11
Tchernkenkoi		I 10
Tchirmen, 2,000		I 9
Tchorlu, 8,000		I 10
Terkos, (Derkos)		I 11
Therapia		I 12
Tirnovo		I 10
Tshongara		I 10
Ursha		J 9
Uskup		I 10
Usum Kopru		I 9
Vassal		I 9
Visa, 5,000		I 10
Yens		I 10

GERMANY.

PLACE.	INDEX.	POP.
Aach	M 5	948
Aachen (or Aix la Chapelle)	H 2	135,245
Aalen	K 6	7,165
Aalesburg	K 8	2,186
Aalen	K 4	2,650
Aalen	G 8	
Aalesum	G 13	2,267
Aa-[illegible]	J 5	1,470
Aa-[illegible]	L 3	1,564
Aa-[illegible]	H 8	4,744
Aa-[illegible]	B 16	
Aa-[illegible]	E 3	2,095
Aa-[illegible]	G 4	
Aa-[illegible]beck	C 7	1,758
Ahrenshoop	C 8	
Ahrweiler	H 3	4,766
Aibling	M 8	
Aichach	L 7	2,619
Aitrach	M 6	
Aix la Chapelle, (or Aachen)	H 2	135,245
Akenhoven	H 3	2,000
[illegible]	F 6	4,755
Alhorn	E 5	
Altenburg	B 16	1,859
Altenhorf	H 5	2,778
Altenhorf	H 6	1,[illegible]
Altenstein	D 16	21,[illegible]
Altstadt	G 7	3,[illegible]
	G 3	
Altersbach	L 4	1,224
Altenzz	J 4	1,[illegible]
Altstadt	G 5	4,126
Aisleben, (near Aschersleben)		
	K 7	17,432
Alderun	L 17	2,[illegible]
Alt Breisach	L 3	
Alt Damm	D 10	3,[illegible]
Altoorf	K 7	2,958
	E 9	
Altdeb	C 15	
Altena	G 4	12,108
Altenahr	H 10	
Altenau, (near Goslar)	G 7	2,[illegible]
Altenberg	H 10	1,[illegible]
Altenburg	J 7	32,125
Altenburg	B 8	
Altendorf	H 5	17,[illegible]
Altenessen, (near Bochum)	G 4	12,295
Altenhunden	H 4	
Altenkerchen	H 4	
Altenkirchen	C 9	
Altenkelig	L 5	2,[illegible]
Altkirch	M 3	2,[illegible]
Alt Landsberg	F 10	2,[illegible]
Altona	D 6	161,[illegible]
Alt Ottingen	J 9	1,[illegible]
	E 7	1,[illegible]
	F 4	6,[illegible]
	J 8	2,[illegible]
Amelinghausen		
	E 6	
Amerang	M 8	
[illegible] (on Marburg)	H 5	[illegible]
	J 5	2,176
Anpfing	L 5	
Ansorbach	H 4	1,[illegible]
Andnau		
	L 3	1,[illegible]
	C 13	1,[illegible]
Angermunde	D 7	4,[illegible]
Anhausen	D 5	
Anholt	F 3	1,[illegible]
Anklam	D 10	14,[illegible]
Annaberg	I 9	1,[illegible]
Annaburg	G 9	
Annweiler	H 4	2,[illegible]
Ausbach	K 7	15,[illegible]
Ansdorf	C 15	
Ape	D 9	
Aperade	B 6	5,564
Apolda	H 8	20,[illegible]
Appelhulsen	F 4	
Arenberg	L 3	
Arendsee	E 8	2,[illegible]
Argenau	E 11	2,[illegible]
Arenburg	E 8	2,[illegible]
Arnis	E 6	
Arnstadt	G 4	7,[illegible]
Arnsadt	D 7	1,[illegible]
Arnstein	E 6	1,[illegible]
Arnswalde	E 11	7,[illegible]
Aroisen	G 5	2,[illegible]
Ars-on-the-Mose	K 2	
Artern	G 7	4,866
Artenburg	D 7	
Arys	C 17	1,522
Arzburg	I 8	2,[illegible]
Aschaffenburg	J 5	15,[illegible]
Aschau	M 8	
Aschendorf	E 1	
Aschersleben	G 8	21,573
Ass	I 8	
Assel	K 5	4,[illegible]
Assenheim	I 5	
Assmstadt	M 8	
Attendorn	H 4	3,006
Aue	I 9	8,[illegible]
Auerbach	J 5	1,[illegible]
Auerbach, (near Plauen)	I 8	8,[illegible]
Augsburg	L 7	89,170
Augstagarren	B 16	
Augustenburg	B 6	6,[illegible]
Augustwalde	E 11	
Aulendorf	M 6	1,645
Aulowohren	B 17	
Auras	H 13	1,362
Aurich	D 4	5,899
Ausleben	F 7	

B

Baben	I 5	
Babenhausen	L 6	2,489
Bacharach	I 4	1,918
Bachmang	K 5	6,069
Baden	K 2	14,861
Bad Nauheim	I 5	
Badenviller	L 3	
Bagband	D 4	
Baum	E 10	2,909
Baiersdorf	J 7	1,291
Baireuth	J 8	27,693
Baldenburg	D 12	2,467
Balga	B 15	
Ballagzen	L 5	3,355
Ballenstedt	G 7	4,605
Bamberg	J 7	45,000
Banzow	H 14	
Barby	G 8	5,678
Bardowieck	D 7	
Barenburg	E 5	576
Barmstein	H 10	
Barmen	G 4	141,947
Barmstedt	D 6	3,995
Barnow	C 13	
Barnstorf	E 4	898
Barntrup, (near Pyrmont)	F 6	1,261
Barr	L 3	5,678
Barten	C 16	1,495
Bartenstein	C 16	4,337
Bartenstein	J 6	827
Barth	G 9	6,223
Bartschin	E 14	1,112
Baruth	F 9	2,[illegible]
Barwalde	I 10	2,[illegible]
Barwalde	D 12	3,840
Baskerhof	M 3	
Basum	L 5	837
[illegible]	K 6	
Batelach	I 11	
Baterwalt	I 11	2,713
Bauschober (near Oberstein)	J 3	1,770
Bautzen	H 10	23,668
Bayreuth	H 6	
Bayram	G 4	5,250
Bederkesa	D 5	
Beelitz	F 9	3,159
Beeskow	I 10	4,102
Beidenburg	J 8	
Beilugries	K 8	1,891
Beilstein	J 3	
Beinheim	K 5	3,904
[illegible]	G 5	
Belgard	C 12	7,786
Belgard	B 13	
Belgern	G 9	2,861
Belzig	F 9	2,853
Bendorf	I 4	5,016
Beneschau	J 14	
Benfeld, (near Barr)	L 3	2,324
Bengtheim	C 16	
Benneckenstein	G 7	2,713
Bensberg, (near Cologne)	H 3	10,289
Bensheim	J 5	6,[illegible]
Bentheim	F 4	2,[illegible]
Bentschen	I 12	3,[illegible]
Beraznausen	K 8	
Berbisdorf	K 7	1,[illegible]
Berchtesgaden	M 9	2,[illegible]
Berent	C 13	1,[illegible]
Berg	F 11	
Bergedorf	D 6	6,9[illegible]
Bergen	E 9	3,846
Bergen	C 9	
Bergglesshübel	H 10	
Bergneustadt	H 4	
Bergzabern	K 4	2,[illegible]
Berka	H 7	1,[illegible]
Berka, (near Friedenwald)	E 10	1,090
Berleburg	H 5	2,061
BERLIN	F 9	1,888,848
Berlinchen	E 11	5,724
Bernau	M 8	
Bernau	D 7	3,[illegible]
Bernburg	G 8	2,[illegible]
Bernkastle	I 3	2,[illegible]
Berne	D 5	
Berneck	J 8	1,469
Bernstadt	H 13	1,[illegible]
Bernstadt	H 13	4,[illegible]
[illegible]	I 11	2,297
Berolzheim	K 7	
Berschwallen	B 17	
Bersenbrück	E 4	
Berthelm	K 5	2,991
Betsche	F 12	2,614
Bettlern	H 15	
Betzdorf	H 4	
Betzendorf	E 7	
Betzenstein	J 7	674
Betzigau	M 6	
Beuern	G 6	
Beuthen	G 12	4,251
Beuthen	I 16	7,[illegible]
Beuthen	D 5	1,638
Beverungen	F 4	
Beverstadt	D 5	
Beverungen	G 6	1,984
Biallia	C 7	3,899
Biberach	L 6	4,[illegible]
Bibra, (near Hersfeld)	H 6	1,526
Biberbach	L 7	
Biebrich	I 4	12,295
Biedenkopf	H 5	2,582
Bielefeld	F 5	1,[illegible]
Biesenthal	K 10	2,007
Bietzicker	C 12	
Bilierbach	C 8	
Bilterbeck	F 4	1,[illegible]
Bingen	L 5	
Bingen	I 4	7,[illegible]
Birkenfeld	J 3	1,[illegible]
Birnbaum	D 12	2,[illegible]
Bischofsburg	E 16	1,[illegible]
Bischofsheim	I 6	1,[illegible]
Bischofstein	C 16	3,158
Bischofswerda	H 10	5,969
Bischofswerder	C 15	
Bischweiler, (near Hagenau)	K 4	6,295
Bislaw	D 11	
Bismarck	E 8	2,[illegible]
Bitburg	K 3	2,[illegible]
Bitsch	K 3	2,[illegible]
Bitterfeld	G 8	10,[illegible]
Blankenberg	I 8	
Blankenburg	G 7	7,703
Blankenburg	H 1	2,[illegible]
Blankenhain	H 7	2,[illegible]
Blastwich	C 15	
Blaubeuren	L 6	2,986
Bleiair	I 2	
Bleicherode	G 7	3,600
Blesen	F 11	1,[illegible]
Blomberg	F 5	2,[illegible]
Bloh	F 13	1,225
Bobblingen	L 7	
Bobrowitz	G 11	1,329
Boblingen	K 5	3,612
Bochenheim	I 5	1,675
Bocholt	F 3	10,217
Bochum	G 4	65,[illegible]
Bockenem	G 6	2,097
Bodefeld	G 5	
Bodenheim	I 4	
Bodzanowice	H 14	
Bogen	K 9	
Bohne	F 8	
Bohrsack	C 14	
Bohrau	H 13	
Boltzen	E 6	
Botzenburg	D 10	
Bolzenburg	D 7	
Bojanowo	G 13	2,188
Bolchen	J 3	2,285
Boldeckow	D 9	
Bolkenhain	H 12	
Bollendorf	L 14	
Bolmenzien	E 8	
Bonst	F 12	2,078
Bondorf	M 1	1,553
[illegible]	H 3	50,736
Boppanzen	K 6	1,[illegible]
Bopsard	I 4	5,553
Borbeck, (near Bochum)	G 4	4,765
Borek	G 13	2,074
Borgentreich	G 5	1,599
Borgholzhausen		
	E 5	1,230
Borken	F 3	4,006
Borken	H 5	
Borna	H 9	8,251
Bornick	E 9	
Borsum	F 7	
Bosau	C 7	
Boschpol	B 13	
Bottrop, (near Dorsten)	G 3	13,520
Bovenden	G 6	1,715
Bowitz	F 13	
Boxberg	J 6	685
Bozie	D 15	
Brackenheim	K 5	1,611
Brake	D 5	4,212
Brakel	G 5	3,842
Brahl	I 4	
Bransche	F 4	2,735
Braunstedt	C 6	2,029
Brad	J 8	
Braunsberg	I 9	42,689
Braunsberg	D 15	
Brauns	H 9	2,159
Braz	F 11	1,[illegible]
Brabach	I 4	1,[illegible]
Braunfels	I 5	1,[illegible]
Braunlage	G 7	1,[illegible]
Bredstedt	B 5	2,[illegible]
Brehna	G 8	
Bremerfeld	G 3	2,002
Breitenbach	I 7	
Bremen	E 5	163,397
Bremerhaven	D 5	17,249
Bremervorde	D 5	3,125
Breslau	H 13	422,[illegible]
Bretsch	L 8	
Bretten	K 5	4,[illegible]
Breyell, (near Viersen)	G 3	5,780
Brieg	H 13	21,153
Briesen	D 14	5,[illegible]
Brilesch	F 10	
Brilon	G 5	4,611
[illegible]	I 4	
[illegible]	I 4	52,204
[illegible]	G 8	
Deep	D 7	
Deggendorf	K 9	6,527
Degrow	C 11	
Deisenhofen	M 8	
Delbruck	G 5	1,315
Delitzsch	G 8	9,564
Delmenhorst	E 5	6,828
Demker	F 8	
Demmin	D 9	11,671
Dennewitz	G 9	
Derenburg	G 7	3,088
Dermbach	H 6	1,102
Deschern	B 17	
Dessau	G 8	50,849
Detern	D 4	
Detmold	F 5	11,237
Dettelbach, (near Kitzengen)	J 6	2,112
Dettweiler	K 3	2,045
Deutsch Eylau	D 15	6,687
Deutsch Krone	E 12	7,140
Deutsch Wartenberg	G 11	735
Deutz, (near Cologne)	H 3	17,681
Diebach	I 6	
Dieburg	J 5	
Diedenhofen	J 2	8,923
Diesha	H 11	
Diepenau, (near Minden)	F 5	433
Diepholz	E 5	3,004
Dierdorf	I 4	
Dierlagen	C 8	
Dieskirchen	E 7	938
Dietfurt	K 8	1,141
Dieuze	K 3	5,769
Dievenow	C 11	
Diez, (near Nassau)	I 4	
[illegible]	I 4	
[illegible]	H 1	
Dilengen	I 6	6,[illegible]
Dingelstedt	G 6	2,[illegible]
Dingken	A 16	
Dingolfing	K 8	3,[illegible]
Dinkelsbuhl	K 6	4,[illegible]
[illegible]		
	I 5	
Dinslaken	G 3	3,070
Dippoldiswalde, (near Altenberg)	H 10	3,362
Dirschau	C 14	11,792
Dittanen	A 16	
Dinnstadt	H 12	7,341
Doberlin	H 9	15,763
Doberan	C 8	4,401
Dobrilugk	G 9	1,471
Dobrzyca, (near Krotoschin)	H 13	1,354
Dodow	D 7	
Dohring	D 15	
Dollnsten	D 7	
Dolitz	E 11	
Dolle	E 5	5,[illegible]
Dolzig	F 13	1,593
Dom	F 9	
Domitz	E 7	
Dommitsch	G 9	1,863
Domnitz	C 16	2,014
Donaueschingen	M 4	3,596
Donaustauff	K 8	
Donauworth	L 7	4,083
Dorfen	L 8	
Dornach	M 3	
Dornburg, (near Weimar)	H 7	690
Dornstetten	L 4	1,021
Dornum	D 4	855
Dorsten	G 3	4,[illegible]
Dortmund	G 4	142,[illegible]
Dorum	D 5	856
Dramburg	D 12	5,769
Drausfeld	G 6	1,432
Drebkau	G 10	1,171
Drehna	G 10	
Drengpfurt	C 17	1,585
Drensteinfurt	G 4	
Dresden	H 10	396,146
Drewkirchen	I 8	
Driburg	G 5	2,617
Driesen	E 12	
Driesen Vordamm, (near Friedeberg)	D 4	5,897
Drossen	F 11	5,201
Drusenheim	K 4	1,603
Duben	G 9	3,233
Dubin	G 13	743
Dudenhofen	I 3	
Duderstadt	G 6	5,219
Dudweiler	J 3	
Duisburg	G 3	92,730
Dulken, (near Kaseln)	G 3	8,408
Dulmen	F 4	5,583
Duppe	B 6	
Duren	H 3	
Durlingshof	E 11	
Durlach, (near Neustadt)	J 4	6,055
Durlach	K 4	7,999
Dusseldorf	G 3	213,711
Dyhernfurth	H 12	1,463

E

Ebenhausen	I 6	
Eberbach	J 5	4,703
Ebermanstadt	J 7	
Ebern	I 7	1,124
Ebersdorf	I 12	
Eberswalde	E 10	18,296
Ebingen, (near Pallingen)	L 5	6,864
Ebrach	J 7	
Ebsdorf	E 7	
Eckartsberga	H 8	2,006
Eckenforde	C 6	6,377
Edenkoben	K 4	5,128
Egeln	G 8	5,616
Eggenfelden	L 9	
Eggmuhl	K 8	
Ehing	I 3	
Ehingen	L 6	4,234
Ehnhelm	L 3	
Ehrenbreitstein	I 4	5,278
Ehrenfeld, (near Cologne)	H 3	21,745
Ehrenfriedersdorf	I 9	5,123
Eibelstadt, (near Wurzburg)	J 6	1,220
Eibenstock	I 9	7,216
Eickezell	I 6	
Eichendorf	L 9	
Eichlicher	D 13	
Eichstadt	K 7	7,722
Eilenburg	G 9	13,401
Einbech	G 6	8,436
Eisenach	H 6	24,346
Eisenberg	H 8	7,849
Eisera	H 4	
Eisfeld	I 7	3,616
Eisleben	G 8	23,047
Eitersfeld	H 6	
Elberfeld	G 3	156,966
Elbing	C 15	52,518
Elbingerode	G 7	2,936
Eldagsen	F 6	2,500
Eldena	D 8	
Elingen	K 7	1,590
Elbrich	G 7	3,996
Elwangen	K 6	4,866
Elmshorn	D 6	12,268
Elsdeth	D 5	2,291
Elsterberg, (near Greitz)	I 8	4,568
Elsterwerda	G 9	2,536
Elstra	H 10	1,453
Elten	F 3	
Eltmann	J 7	1,543
Eltville, (near Wiesbaden)	I 4	3,643
Elze	F 6	2,967
Emden	D 4	14,465
Emmendingen, (near Freiburg)	L 4	4,039
Emmerich	I 3	
Ems	I 4	
Enger	M 1	
Enkenbach	I 3	
Enslheim	M 1	
Epherson	I 4	
Eppingen	K 5	
Erbach	I 6	
Erbach	J 5	2,758
Erbelstadt	J 6	
Erding	L 8	3,103
Erfurt	H 7	36,[illegible]
Ergoldsbach	L 8	
Erlenbage	E 8	
Erkelenz, (near Dusseldorf)	G 3	4,507
Erkner	F 10	
Erlangen	J 7	20,892
Ermsleben, (near Aschersleben)	G 7	2,823
Ersten	L 4	4,807
Eschede	I 6	
Eschenbach	J 8	1,340
[illegible]	I 4	
[illegible]	H 1	
[illegible]	I 4	
[illegible]	I 3	
Essingen	K 6	
Ettenheim	I 4	
Ettlingen	K 4	
Etyville	I 4	
Eucht	K 7	
Euper	H 2	3,[illegible]
[illegible]	C 7	
[illegible]	I 13	2,[illegible]
Eutingen	L 5	2,398

F

Falkenau	I 13	
Falkenberg	K 3	1,210
Falkenberg	G 9	
Falkenburg	E 10	4,078
Falkenburg	D 12	2,059
Falkenstein	I 8	5,[illegible]
Fallersleben	I 7	4,[illegible]
Farsch	I 8	
Fassau	L 9	
Fehrbellin	I 9	1,728
Feldstedt	B 6	
Felsberg, (near Cassel)	G 6	906
Ferdinandshof	D 10	
Festenberg	G 13	2,357
Feuchtwangen	K 6	2,400
Fiddichow	E 10	2,801
Filehne	C 13	4,426
Finsterwalde	G 10	9,662
Finstingen	K 3	1,135
Fintel	E 6	
Fischhausen	B 15	2,784
Flatlungen	I 6	771
[illegible]	D 1	
[illegible]	C 16	
Flensburg	B 6	40,832
Flieden	I 6	
Flohnen	J 1	
Forbach, (near Saarbrucken)	K 3	7,327
Forchheim	J 7	6,790
Fordon	E 13	2,310
Forst	G 10	25,679
[illegible]	H 5	941
Frankenberg	H 9	2,793
Frankenberg	H 5	11,915
Frankenhausen	G 7	5,944
Frankenstein	I 13	8,271
Frankenthal	J 4	14,445
Frankfurt, (on the oder)	F 10	61,852
Frankfurt, (on the Main)	I 5	288,989
Franzburg	C 9	1,524
Frauenburg	C 15	2,473
Frauenstein, (near Altenburg)	H 8	1,260
Fraustadt	G 12	7,580
Freiberg	H 9	61,806
Freiburg	L 4	60,000
Freiburg	C 6	2,195
Freiburg	H 12	9,222
Freiburg, (near Merseberg)	G 8	3,312
Freienhagen, (near Cassel)	G 6	819
Freienstein	D 8	
Freienwalde	E 10	7,615
Freiholz	K 8	
Freihassing	M 9	
Freising	L 8	9,750
Freren	F 4	
Freudenberg	E 5	
Freudenberg	J 3	1,761
Freudenburg	H 4	
Freudenstadt	L 4	5,695
Freystadt	G 11	4,276
Fr[illegible]	D 15	2,178
Freyung	K 9	
Friedberg	I 5	5,276
Friedburg	L 7	2,679
Friedeberg	E 11	6,[illegible]
Friedeburg	D 4	
Friedeck	I 10	
Friedeln	H 11	
Friedlandsweiler	I 3	
Friedrichsdorf	I 5	1,022
Friedrichsfelde	D 14	
Friedrichswerth	I 7	
Fried and	F 10	
Friedland	D 9	5,646
Friedland	I 12	2,149
Friedland	D 12	
Friedland	H 12	4,865
Friedland	B 16	2,706
Friedland, (near Frankfurt)	I 5	1,056
Friedrichskrug	C 5	
Friedrichroda, (near Erfurt)	H 7	
Friedrichshof	D 17	
Friedrichsohr		
	M 5	
Friedrichsort	C 6	
Friedrichstadt	C 6	2,[illegible]
Friedrichstahl	J 3	6,[illegible]
Friedendorf	H 6	
Friesack	K 9	
Friesoythe	E 4	3,[illegible]
Fritzlar, (near Cassel)	G 6	
Fritzow	C 13	
Frohburg	H 9	2,[illegible]
Frohnau	I 6	
Fraulow	D 7	1,[illegible]
Grafena	K 7	
Grafenberg	I 3	
Grafenhausen		
	C 7	
Grafenwohr	I 7	
Grafing	L 8	
Gratrath	I 3	6,[illegible]
Grabenstadt	K 7	
Grammenz	D 9	
Gransee	I 9	
Grantzow	I 9	
[illegible]		
Grandutschen	A 15	
Gravelotte	K 2	
Grebenstein	G 6	
Gredinge	K 7	
Greifenhagen	D 4	
Greifenberg	E 10	
Greifenberg	E 10	
Greiffenberg	H 11	
Greiffenwald	C 9	
Grelitz	I 8	
Greussen	H 7	
Greven	F 4	
Grevenbroich, (near Dusseldorf)	G 3	1,921
Grevesmühlen	D 7	4,489
Griesheim, (near Frankfurt)	I 5	4,455
Grimma	H 9	9,863
Grimmen	C 9	3,584
Grobzig	G 8	2,032
Groden	G 10	
Grottseuh	H 8	5,451
Groton, (near Elze)	F 6	2,522
Gronerbach	M 6	
Gronau	D 4	1,732
Grossalmerode	I 6	2,730
Grossbrittenbach, (near Sanfeld)	I 6	2,765
Gross Dirschkeim	B 15	
Gross Ehrich	H 7	1,014
Grossenhain	H 9	12,434
Gross Gerau	J 5	3,693
Gross Gottern	H 7	
Gross Gyrwen	D 17	
Gross Hartmannsdorf	H 9	2,131
Gross Jestin	C 11	
Gross Kuhren	B 15	
Gross Linden	J 5	1,426
Gross Nelben	D 11	
Gross Moyeuvre	K 3	5,410
Gross Meudorf	E 14	
Gross Pappen	D 17	
Gross Rambin	D 11	
Gross Rohrsdorf	H 10	
Gross Sachsenheim, (near Beltigheim)	K 5	
Gross Salze, (near Magdeburg)	F 8	
Gross Schonau	H 1	
Gross Schorellen	B 17	
Gross Strehlitz	H 14	5,456
Gross Tschirnau, (near Lissa)	G 12	3,071
Gross Umstadt, (near Darmstadt)	J 5	3,071
Gross Wartenberg	H 13	2,349
Grottkau	H 13	4,321
Grunberg	I 9	2,658
Grunber	I 4	18,527
Grunstadt	K 4	
Grunbach	I 4	
Grunwald	I 4	
Gruna	I 4	
Grunhagen	I 13	
Grunsfeld	J 6	1,343
Grunstadt	I 4	
Guben	G 11	31,183
Guhrau	G 12	2,[illegible]
Guldenboden	C 15	
Gumbinnen	B 17	13,340
Gummersbach	H 4	11,089
Gundelingen	L 6	2,805
Gundelsheim	K 5	1,164
Guntershausen	H 6	
Gunzburg	M 7	4,339
Gunzburg	L 6	
Gunzenhausen	K 7	
Gurzno	D 7	
[illegible]	F 5	6,[illegible]
[illegible]	H 1	2,[illegible]
[illegible]	C 8	4,[illegible]
Gutzkow	C 9	2,[illegible]

H

Habelschwerdt	I 12	5,750
Habsheim	M 3	1,[illegible]
Hachenburg	H 4	1,[illegible]
Hadamar	I 4	2,214
Hadersleben	B 6	
Hadmersleben	F 7	
Haff	D 4	
Hagen	D 3	41,826
Hagenau	K 4	14,[illegible]
Hagenow	D 7	4,050
Haiger	H 4	1,711
Ingerbel, (near Sulz)	L 5	1,250
Heinichen, (near Frankenberg)	H 9	8,066
Haiben	G 11	
[illegible]	I 4	
[illegible]	D 6	
[illegible]	L 5	2,187
[illegible]		
[illegible]	G 8	18,639
Halbelberg	H 5	
[illegible]	G 5	1,932
[illegible]	L 4	2,125
Hornburg	F 7	2,[illegible]
Horneburg	D 6	1,731
Horsbull	B 5	
[illegible]		998
[illegible]	G 6	7,246
[illegible]	E 5	2,087
Hoyer	B 7	1,064
Hoyerswerda	C 10	4,449
Hockeswagen, (near Hagen)	G 4	4,087
[illegible]	M 7	
[illegible]		
[illegible]	G 3	7,336
[illegible]		2,[illegible]
Hundsfeld	H 13	1,591
Hunfeld	H 6	1,669
[illegible]		
[illegible]		
Hartkirchen	I 4	
Harzburg	I 6	
Harzgerode	G 7	3,474
Hasenuhne		
Haspe	G 4	
Hasslar		
Hattingen	G 4	4,735
Hausen	I 4	1,021
Hatzfeld	H 6	2,790
Hatzfeldt		
Hausach	I 4	
Hausen	L 6	
Hausen	H 7	6,453
Hausen	I 6	3,816
Haynau	H 12	
[illegible]		1,380
[illegible]		3,180
Hechingen	I 4	
Hedingen	K 7	20,656
Heidelberg	J 5	29,807
Heidenheim	L 6	4,[illegible]
Heilbronn	K 5	21,720
Heiligenbeil	C 15	4,170
Heiligenstadt	G 8	
Heiligengrabe	E 8	29,936
Heiligenhafen	C 7	2,227
Heiligenstadt	H 7	6,707
Heiligenstadt	G 6	
Heilsberg	C 16	
Heilsbronn	K 7	
Heimersheim	I 3	
Heinrichswalde	A 17	
Heinsberg	H 2	
Teutersheim	M 3	
[illegible]		
[illegible]		
Heldmochin	I 7	
Heldrungen, (near Erfurt)	H 7	
Hemmarshausen, (near Munden)	G 6	
Hembrechts	I 8	
[illegible]		
Hennersdorf	H 11	
[illegible]		
Hensheim	J 5	
Heppens	D 5	
Herbolzheim	I 4	
Herborn	I 5	
Herbsten	I 5	
Herdecke, (near Altrsberg)	G 4	
Herford	F 5	
Hergat	M 1	
Heringen, (near Sangerhausen)	G 7	
Herrenberg	L 5	
Herrieden	K 7	
Herrnhut	H 11	
Herrnstadt	H 12	
Hersfeld, (near Rawitsch)	H 12	
Hersbruck	K 7	
Hersfeld	H 6	
Herzberg	G 8	
Herzberg	G 7	
Hersberg-on-the		
[illegible]		
Herzogenaurach		
[illegible]		
Hesepe	E 4	
Hettingen	L 5	
Hettstedt	G 8	
Hilchenbach	H 4	
[illegible]		
[illegible]	G 3	3,071
Hilden, (near Dusseldorf)	G 3	
Hilchenbach	H 4	
Hilchelheim	I 6	
Hilpolstein, (near Nuremberg)	J 7	1,[illegible]
Hindelang	M 6	
Hirschstadt	J 7	
Hirschberg	H 12	16,775
Hirschberg, (near Hof)	I 8	1,587
Hirschhorn, (near Heidelberg)	J 5	
Hitzacker	E 7	
Hochfelden, (near Zabern)	K 3	2,[illegible]
Hochheim, (near Wiesbaden)	I 4	
[illegible]	I 4	
[illegible]	I 4	
[illegible]	I 4	
Hofheim	I 7	
Hofheim, (near Wolfenbuttel)	I 6	950
Hohenfriedberg, (near Freiberg)	H 9	731
Hohenjenaer (near Gera)	H 8	2,[illegible]
Hohenlimburg	G 4	7,047
Hohenmolsen (near Zeitz)	H 8	2,984
Hohenstein	H 9	7,584
Hohenstein	D 16	2,503
Hohenstein	C 14	
Hohenwestedt	C 6	
Hohscheip, (near Dusseldorf)	G 3	12,851
Holpoltstein	K 7	
Holstein	B 15	
Holzminden	G 6	8,787
Homberg	H 5	1,338
[illegible]	H 6	9,278
[illegible]	I 5	
[illegible]	J 3	3,321
[illegible]	H 4	4,923
[illegible]	H 6	
[illegible]	D 6	
[illegible]	L 5	2,187
[illegible]		
[illegible]	G 7	18,639
[illegible]	G 5	1,932
[illegible]	L 4	2,125
Hornburg	F 7	2,[illegible]
Horneburg	D 6	1,731
Horsbull	B 5	
[illegible]		998
[illegible]	G 6	7,246
[illegible]	E 5	2,087
Hoyer	B 7	1,064
Ho

KIEF

Kieferstadtel, (near Hammer) ... I 14 966
Kiel ... C 6 107,977
Kinten ... A 16
Kirchhain ... G 10
Kirchberg ... H 9 7,910
Kirchberg ... I 4 1,352
Kirchberg ... K 6 1,137
Kirchhain ... H 5 1,958
Kirchhain, (near Augsburg) ... L 7 4,067
Kirchheim ... L 5
Kirchheimlander, Kirchweidel ... E 7 3,559
Kirk Staasen B 16
Kirn ... J 4 5,638
Kirnitt, (near Altenburg) ... H 7 950
Kisberg ... M 6
Kissingen ... I 3 4,207
Kitzeldorf ... H 6 3,002
Kloeberg ... D 16
Klein-Pirnitz ... G 5
Kleinhorst ... C 11
Klemen ... D 8
Klipzig ... W 9
Klitzke ... C 8
Klotz ... E 8
Klugensburg ... G 5 1,092
Knoechen ... G 12
Knotz ... E 7 3,253
Knotz ... D 16
Koburg ... C 7
Koenigshofen ... A 17
Koburg ... G 12 9,9
Koenen ... G 13 2,255
Koethen ... I 4 3,451
Koestrand ... G 5 2,800
Koethell, (near Mansfeld) ... L 6 6,438
Kohlstadt ... H 11
Koigen ... H 5
Koln ... H 11 18,619
Koenitz, (near Leipzig) ... H 8 5,121
Koenitz, (near Naumburg) ... H 8 2,536
Koenitz ... H 8 3,909
Koenigsberg ... E 16 19,883
Koenigsberg ... E 16 [illegible]
Koenigsberg ... H 7 [illegible]
Koenigsberg ... H 7 [illegible]
Koenigsberg ... H 7

GERMANY.

SEK

Stade .....D 6 10,068
Stadthagen (near Minden) .....F 5 5,113
Stadtroda .....E 3
Stadtsulza .....E 3 2,565
Stadtsteinach .....B 6 2,558
Stadtoldendorf .....B 5 1,681
Stahlbrodel .....H 17 5,143
Starzard .....D 11 26,088
Starzard .....D 9 7,028
Stargard .....C 14
Starkach .....E 17
Starnberg .....M 7
Starstadt (near Aschersleben) .....G 7 19,116
Stayen .....M 5 1,789
Staufenberg .....H 5 620
Steinhagen .....D 9 3,125
Steinkar .....M 5
Steele (near Borbeck) .....G 4 10,069
Steinach .....I 6 2,192
Steinau .....G 12 3,493
Steinau (near Fulda) .....M 5 1,970
Steinau .....G 5 2,957
Steinach .....K 4
Steinach .....E 8 26,661
Steinach .....E 2 1,491
Steinach (near Arnstadt) .....D 5
Steinach .....G 3 8,851
Steinach .....E 11 2,000
Steinach .....D 8 1,564
Steinach .....M 1
Steinach .....D 10 210,732
Steinach .....E 5
Steinach .....B 17
Steinach .....G 4
Steinach .....A 16
Steinach .....J 4 3,281
Steinach .....E 5
Steinach .....E 17 2,558
Steinach .....I 7
Steinach .....G 3 2,200
Steinach .....E 11 13,863
Steinach .....E 8 24,866
Steinach .....E 5
Steinach .....D 10 1,102
Steinach .....E 5
Steinach .....E 12 1,527
Steinach .....E 9 2,264
Steinach .....D 12 2,252
Steinach .....E 5
Steinach .....E 15
Steinach .....E 13
Steinach .....E 5 151,001
Steinach .....D 8 6,[illegible]
Steinach .....D 3
Steinach .....E 3 15,565
Steinach .....E 8
Steinach .....E 7
Steinach .....E 10 626
Steinach .....E 4
Steinach .....E 10 1,826
Steinach .....E 4
Steinach .....E 12 1,[illegible]
Steinach .....E 13
Steinach .....E 4 3,041
Steinach .....E 5

NORWAY.

PLACE. INDEX. POP.

Aabogen ...H 6
Aaafjord.....G 4
Aabjem ....D 5
Aal .....F 6
Aalesund .E 5 11,777
Aalrust ....F 6
Aamlid ....F 7 2,558
Aamot ....G 6
Aanstad ....F 6
Aardal ....E 6 1,353
Aardal .....E 7
Aardalen (near Nas) ....G 6 2,581
Aarland ..E 6 2,170
Aarnaes ...G 6
Aaserud ...E 7
Aasgaardstrand G 7 598
Aasnes ...H 2 4,251
Adlied.....F 7
Aedo .....F 5 3,130
Aftaanes....N 2
Agdenes.....G 6
Alfstad ....F 7
Alfsvag.....I 2
Almindingen.I 2
Altengaard.M 2 2,075
Altnad.....F 6
Alvernsund.D 6
Amble ....E 6
Andenes....J 2
Angelstad...F 7
Angvik .....F 5
Ankenes ...J 2
Aremark....G 7
Arendal....F 7 11,130
Asken.....G 7 3,991
Askevold...D 6 2,647
Asseltagli...N 2
Atlestadt....D 6
Atna.....G 5
Aune.....F 5
Aure.....E 5 4,192
Aure.....F 5
Avee.....M 2

B

Bakden.....F 6
Bakke.....E 7
Balangen....J 2
Baldstad....H 2
Balholmen...E 6
Balsfjord..K 2 2,878
Bardu.....K 2 1,350
Barkold.....G 5
Bellona.....E 7
Bergsaasen....I 3 1,679
Bergsmoen....G 4 4,469
Bergsvik.....I 5
Bergsvik.....I 5
Bergsvikmark K 2
Berg .....J 2 1,474
Bergen D 6 [illegible]
Bergsaasen....F 7
Bergsdalen....G 6
Bergsmoen....L 1
Bergsvik.....G 4
Berlevaag....P 1 100
Berlevaagen....I 3
Berlevaag....I 7
Bjerkaker...G 5
Bjerke.....E 5
Bjindalen ....H 4 2,142
Blolstad.....F 6
Birkeland.....D 6
Birkenaes....F 7 1,745
Bjoberg.....F 6
Bjornor.....G 4 4,766
Bjoruskin.....I 2
Bjugne.....F 5 4,696
Blakiermagnor
.....G 7
Bodal .....E 6
Bodo .....I 3 8,[illegible]
Bogstad .....D 7
Bondhuus....E 6
Borgund.....E 6
Borthnas.....P 6
Bosekop.....M 2
Botnen.....E 7
Brardvold..H 6 6 203
Bredvangen.F 6
Breifond....E 7
Breistoleen....F 7
Brekke.....D 4
Bremnas....D 4
Brevik.....F 7 2,057
Brokke.....F 7
Brono.....H 4 5,724
Brosterud...F 6
Brottum....G 6
Brudlad.....F 6
Budal.....G 5
Bygland....E 7 2,063
Bykle.....E 7
Bynaes.....G 5

C.

CHRISTIANIA
G 7 227,626
Christiansund
E 7 14,666
ChristiansundE5 12,050

D

Dale .....D 6
Dale .....F 7
Dalen.....F 7
Dalseidt.....D 6
Daviken.....D 6 3,172
Dielinger...G 7
Digermulen..I 2
Domaas.....F 5
Dovre.....F 5 2,100
Drammen..G 7 23,093
Drivstuen...F 5
Drobak.....G 7 2,213
Dversnas....E 5
Dylvik.....L 2
Dynnas.....H 3
Dyno .....J 2

E

Ekersund..D 7 2,969
Eid .....E 5 602
Eid .....D 6
Eid .....H 6
Eidanger ..F 7 3,509
Eide .....I 2
Eide .....E 6
Eide .....E 7
Eidet .....G 5
Eido .....D 7
Eidsberg ..G 7 5,717
Eidskogen..H 6
Eidsvold...B 6 8,144
Eiksdalen....F 5
Eira .....M 2
Elvindik....D 6
Ekne .....G 5
Elsnas .....J 2
Elvebakken.M 2 350
Elvedal.....B 5
Elvegaard...J 2
Elvenaes....I 2
Elverum ..G 6 7,810
Elverum....G 5
Enaes.....E 6
Engen.....G 5
Engen .....G 5
Enger .....G 6
Eoen.....E 6
Etne.....D 7 2,324
Evanger....E 6
Evje.....E 7 869

F

Fagerno.....I 3
Fagernas....F 6
Fagernas....J 2
Faleid.....E 6
Farnas.....E 7
Farsund....E 7 1,649
Farvold.....F 7
Fedde.....E 7
Fide.....D 6
Fikke.....I 2
Finkroken..K 2
Flaa .....F 6
Flaam.....E 6
Fladmark...F 5
Flage .....E 6
Flateqval...D 6
Flekkefjord.E 7 1,580
Floro.....D 6 676
Fogstuen....F 5
Folldal .....H 4
Fondal.....H 3
Ford.....E 6
Forde.....D 6
Fortun.....E 6
Forvik....H 4
FossegaardenG6
Fredericksvaen
.....F 7
FrederikshaldG7 11,957
FrederikstadG 7 14,635
FrederiksteenG8
Freng.....G 6
Freswik....E 6
Froland.....F 7
Frosten.....G 5
Frydenlund..I 6
Fuske .....I 3
Fyrisdal, (near Valla)....E 7 1,877

G

Gamvik....P 1
Garberg.....F 5
Garlid .....G 5
Garnaes ..D 6
Garnes.....G 5
Garsjol.....G 6
Gausdal....G 6
Gibostad....J 2
Glendalsheim.F 6
Gildeskaal..I 3 3,672
Giovik.....G 6
Gjerrestad..F 7 2,527
Gjovik, (near Hamar) ....G 6 1,394
Goell.....F 6
Golten.....F 7
Granevold..G 6
Graven.....F 3
Greidung....E 6
Grimstad...F 7 3,197
Grjotlid....E 5
Grong.....H 4
Grounen....G 6
Grundsett...G 6
Gruve.....H 6 5,787
Gudaa.....G 5
Gudvangen..E 6

H

Haar.....D 7
Hadsel.....I 2 6,507
Halse.....F 5
Hamar.....G 6 4,169
Hammeren..G 6
HammerfestM 1 2,239
Hammero ...I 2 2,946
Hano .....I 2
Harham....E 5 2,381
Harstadhavn.J 2
Hasvik.....M 1
Hatfjelddal.H 4 1,080
Haugesund.D 7 5,867
Haukelid Saeter
.....E 7
HavningbergQ 1
Heen.....G 6
Hegland....E 7
Hegre .....G 5 2,522
Hell.....G 5
Helle.....E 7
Helle.....F 6
Helleland....E 6
Hellesylt...E 5
Helvig.....D 7
Hemaedal..F 6
Hemnas ...H 3 4,684
HenningsvaerI 2 250
Heyno.....F 5
Hidleland.E 7
Hildal .....E 6
Hildre .....E 5
Hitteren...F 5 2,511
Hjertdal....F 7 2,388
Hjolleste...F 7
Hlorendbordl E 5 1,981
Hoft.....G 6
Hog .....F 6
Hol .....J 2
Holager.....F 5
Hole.....E 7 1,085
Hole.....G 6
Holen.....G 7 195
Holmedal...D 6 3,685
Holmen ....G 6
Holmestrand..G 7 2,357
Holmsbu, (near Son).....G 7 437
Holse.....F 5
Holte.....F 7 4,568
Homaelvik, (near Hell) ....G 5 700
Honefos....G 6 1,505
Hopeld.....O 1
Hopen.....I 3
Hopen .....F 5
Hopstad....G 5
Hor .....G 6
Hordnes ..E 7
Horgheim...E 5
Horneln....D 6
Horninldal..E 6 1,651
Horre .....E 7
Horten.....G 7 6,815
Hougen.....F 6
Hove.....D 5
Hove.....E 5
Hovin .....G 5
Humlestad..F 7
Huse.....D 6
Husum.....E 6
Hvitesold...F 7 3,096
Hyen.....D 6
Hyen.....D 6
Hylen.....E 7
Hyllestad...E 7 2,466

I

Ibestad .....J 2
Idde.....G 7
Indviken....E 6
Indyr .....I 3
Istad.....E 5

J

Jemteland..G 6
Jensvold....G 5
Jerkin.....F 5
Jevnaker...G 6
Jondal.....E 6
Jorabolm...M 2
Jorgustag...O 2
Josedal....E 6 906
Junkersdal...I 3

K

Kaafjord....M 2
Kabelvaag, (near Vaagen)...I 2 300
Kaptsoen....I 3
Karasjok...N 2 518
Karlebotn..P 1
Karlso.....L 2
Kastnashavn J 2
Kautokino..M 2 880
Kielstad....E 5
Kilen.....E 7
Klobsvig (or Tysfjord)..J 2 1,985
Kiollefjord..O 1
Kistrand....N 1
Kjarringo...I 3 800
Kjelsvik....N 1
Klaeken....G 6
Kloten.....G 6
Kloven.....J 2
Kolvereid..G 4
Komagfjord.M 1
Komagvoe...O 1
Konigsberg..F 7 5,297
Kongsmo....H 4
KongsvingerG 6 1,308
Kongsvold...F 5
Kopervik...D 7 807
Koppang....G 6
Korsegaard G 7
Korsnaes....J 2
Korsodegaard G 6
Kostol.....F 7
Krageroe....K 7 5,774
Kramvik....Q 1
Kroderen....F 6
Kroken.....E 6
Kroken.....K 2
Kvasund....M 1 759
Kvikne ....G 5 1,229
Kvindherred.E 6
Kvinesdal, (near Eide) ....E 7 4,035
Kvisberg....G 6
Kvitnas.....I 2

L

LaerdalsorenE 6 2,293
Lakesvaag, (near Bergen) ..D 6 1,350
Landvig.....F 7
Langenaes....I 2
Langesund..F 7 1,234
Langlebet...G 5
Laurdal.....F 7
Laurgaard...F 6
Lauervik....G 7 10,668
Lavik.....D 6
Laxelvens...N 1
Lebesby.....O 1
Leervik.....O 1
Lekanger...E 6 2,512
Lekoe .....G 4
Lemvik.....K 2
Ler.....G 5
Lesjevark...F 5 2,078
Levanger... G5 1,977
Lexviken...G 5 2,966
Liaa .....G 7
Lidaa.....D 6 6,372
Lidland.....J 2
Lierne ....H 4 1,442
Lillehammer
G 6 1,886
Lillesand ..F 7 1,509
Lillestrom..G 7
Lindsheim..F 6
Listad .....G 6
Lodingen ....I 2
Lodingen....I 3
Loken.....F 6
Lom, (near Rodsheim) ....F 6 2,862
Losnaes.....G 6
Lovdal.....E 7
Lunde .....E 7
Lure.....D 7
Lyngdal, (near BergsagerE 7 5,649
Lyngen.....L 2 5,354
Lyngor, (near Rod).....F 7 450
Lyster .....E 6 3,276

M

Maalsnas....K 2
Malen.....L 2
Malnes.....I 2
Mandal.....E 7 3,786
Manger (near Lidaa)....D 6 5,104
Mare .....E 5
Marstuen...F 6
Mehus .....E 7
Melbo .....I 2
Melhus .....G 5 2,222
Meraker....G 5
Merok.....E 5
Minne .....G 6
Mo .....I 3 3,990
Modum.....F 7
Moe .....G 6
Moen .....F 7
Moen .....F 6
Moen .....K 2
Molland.....F 7
Molde .....E 5 1,663
Moldo .....D 6
Molmen ....F 5
Mork .....F 6
Morkevik....I 3
Morsta .....G 6
Mosnuus ....G
Mosjoen ....H 7 4,162
Moskenes...H 3
Moss .....G 7 8,051
Mysen .....G 7

N

Naero.....G 4 1,998
Naerstrand.D 7 1,457
Namsos.....G 4 1,844
Nas .....E 5
Nes .....F 6 3,665
Nes .....F 6
Naesby ....P 1 1,441
Navada.....G 5
Nedanaes ...F 7
Neraal .....F 6
Nerebo .....E 7
Nesnie ....H 3 3,392
Niemenalka.M 2
Nissidal.....F 7 1,626
Noerbo .....F 7
Nokkebyen....G 6
Nordfolden..I 3 1,911
Nordkjos...K 2
Nordre Fronf 6 4,319
Nordre Land 6 4,516
Nore .....F 6 2,960
Nostdal.....D 6
Nostvik.....H 4
Nybergsund.H 6
Nyborg.....P 1
Nyland.....E 7
Nysater .....F 5
Nystad .....E 7
Nystuen ...F 6

O

Odal .....G 6
Odde .....E 6
Oddernas ...E 7
Odnas .....G 6
Oestre .....G 7
Ogne .....D 7 1,142
Olio.....F 6
Oje .....E 5
Olderen ....E 6
Olen.....D 7
Olternaes...D 7
Omgang ....P 1
Oos .....D 6
Opdal .....D 6 4,000
Opdal.....F 5
Ophus .....G 6
Opmyne ....I 2
Oppegard ...F 6
Opslee .....G 7
Orbekdal...G 6
Orkedal ....F 5 5,915
Ormien ....F 5
Ornis .....K 2
Orsedall....G 5
Ortenvik ...E 5
Ose .....E 6
Osen .....G 6
Osen .....G 4
Osmo .....H 3
Oster RisoerF 7 3,164
Ostvik .....G 4
Ougedal....G 6
Ougenal ...E 7
Ourdal .....F 6
Ous.....G 5
Overgaard ..G 4
Oxfjord ....M 1
Oy .....F 7
Oyestad .....F 7

P

Pobnah ....P 1
Porsgrund ..F 7 3,966
Prasto .....D 6
Prinsdal.....G 7

R

Raa .....J 2
Raabold ....G 6
Raaholt ...G [illegible]
Rafsbotn ...M 1
Rakkestad ..G 7
Ramsaa .....J 2
Ramsaa .....G 6
Randsfjord ..G 6
Red .....E 6
Ree.....D 7
Reien .....F 6
Reino .....H 3
Reisen .....L 2
Rena .....G 6
Rennebu ....F 5 2,438
Renneso ....D 7 1,087
Reno .....N 1
Repvaag.....N 1
Revaa .....G 7
Rindal ....F 5 2,616
Ringebu, (near Listad)....G 6 4,269
Ringsaker...G 6 10,201
Rise.....F 5
Risor, (see Oster Risoer)....F 7 3,164
Rod .....F 7
Rodsheim....F 6
Roken.....G 7 3,461
Rokkum.....F 5
Roldal.....E 7 956
Romedal....G 6
Roraas.....G 5 4,044
Rorstad.....I 3
Rorvig.....E 7
Rosvig.....I 3
Rovde.....D 5
Rundal .....E 6
Ryen.....G 5
Rybaugen....G 5

S

Saelbakken.F 5
Saitdalen....I 3
Sand .....E 7
Sand.....G 6
Sandefjord..G 7 4,252
Sandeid.....D 7
Sandbas ....I 3
Sandnaes ...D 7 1,726
Sandven.....D 6
Sandviken..H 5
Sandviken..G 7
Sannaes.....E 7
Sarpsborg...G 7 3,036
Sarum.....F 6
Saterna.....D 6
Saude.....E 7
Seida.....P 1
Seierstad....G 4
Seim.....D 6
Sel .....F 6
Selbo.....G 5 5,392
Sem (or Snaasen) H 4 2,548
Siedl.....O 2
Siepna.....M 2
Siljord.....F 7 3,120
Singsaas....G 5 1,547
Sirnaes.....E 7
Sjoholt.....E 5
Skaalsvik...F 5
Skaara.....H 6
Skage.....G 4
Skamesten...F 6
Skeaker.....F 6 2,474
Skei.....E 6
Ski.....G 7
Skiaggeda...E 6
Skibotten...L 2
Skien.....F 7 11,391
Skjaggestad.G 6
Skjeberg, (near Sarpsborg) (57 4,280
Skjergebavn.D 6
Skjerstad....I 3
Skjoldehavn..I 2
Skjonne.....F 6
Skodje.....E 5 3,005
Skogstad....F 6
Skonevik....D 7
Skorl.....F 7
Skotgaarden.G 5
Skotselven...F 7
Skudesnaesbavn
.....D 7 1,196
Sletteboe....E 7
Smordal.....D 6
Snaasen (or Sem)
.....H 4 2,548
Sogndal.....E 7 467
Sogndal.....E 6 3,498
Sogstad.....G 6
Solland.....D 7
Solo.....D 7
Solong.....L 2
Solliden.....G 6 430
Solsnas.....E 5
Solvaen.....E 6
Somaen.....G 5
Son.....G 7 741
Sondre Aurdal, (near Bruflard) .....I 6 5,092
Sondre Fron.G 6 3,026
Sorkedalen..G 6
Sorken.....H 5
Sorknaes....G 6
Sorland.....H 3
Sorteberg...F 6
Sortland.....I 2
Sothorp.....F 6
Sovde.....E 5
Soveien.....J 2
Spillom.....G 4
Staaonaes....N 1
Stal.....G 6
Stalheim....E 6
Stamnas.....H 3
Stangereid..E 7
Stardal.....G 5
Stathelle....F 7 388
Stavanger...D 7 30,613
Stegen.....I 3 3,335
Stenkjaer...G 4 1,891
Stjordalshalsen, (near Meraker) .....G 5 1,250
Stoen.....G 5
Storbakka...K 2
Storen.....G 5 1,834
Storjord.....I 3
Storkleestou.F 5
Stortenas...K 2
Storvik.....F 6
Strand.....F 6
Strand.....F 7
Strand.....D 7 2,257
Strande.....E 5
Stranden....E 5
Strengen....F 7
Strommen...H 3
Strudshavn..I 6
Stryn.....E 6 2,665
Stuerloten...F 3
Suledal.....E 7
Sulen.....D 6 1,924
Sund.....D 6
Sund.....H 2
Sundalsoren.F 5 1,906
Sundby.....G 7
Sundet.....G 6
Sundset.....F 5
Sundvolden..G 6
Sunelven....E 5 1,789
Suoppanjarga P1
Surendalsoren
.....F 5 150
Svalestad....E 7
Sveen.....D 6
Sveen.....G 6
Svelvik.....G 7 1,400
Svingen.....H 6
Svinor, (near Mandal)...E 7 200
Svolvaer.....I 2 350
Sylte.....E 5
Sylte.....E 5

T

Talvik.....M 1 2,436
Tana.....P 1 2,316
Tangen.....G 3
Telnas.....G 5
Teterud.....G 6
Time, (near Sole) .....D 7 2,664
Thasken.....J 2
Thingvold...F 5
Thorviz.....E 5
Throndnaes..H 4
Thydalen....G 5
Tjugum.....E 6
Toftelmoch..F 5
Tonset.....G 5
Tomlevolden.G 6
Tomnenaes ..I [illegible]
Tonsberg ....G 7 7,[illegible]
Torset .....G [illegible] 945
Tonstad. ....E 7
Topdal.....F 7
Trang.....I 2
Trano .....J 2
Trogstad ....G 6
Trolldal .....P 1
Tromsoe K 2 9,971
Trondhjem
.....G 5 [illegible]
Troten.....G 6
Trydal.....E 7
Tuf.....F 7
Tutte.....F 6
Tvedestrand.F7 1,76[illegible]
Tvedtsund...F 7
Tyengeberget H6
Tvervik.....I 3
Tvinde.....E 6
Tyrall.....H 6
Tyefjord, (or Kjelsvig)...J 2 1,[illegible]
Tysnaes, (near Huse).....D 6 4,62[illegible]
Tysvaer.....D 7 1,874
Tyvold.....D 6

U

Ulefos, (near Porsgrund.F 7 9[illegible]
Ulfsnas.....N 2
Ulfstein.....D 5 3,324
Ullensaker, near Odalen.....G 6 5,351
Ullensvang..E 6
Ulvik.....E 6 3,794
Ulvin.....G 6
Undal.....D 6
Urskog.....E 5 1,820
Utne.....E 6

V

Vaage.....F 6 5,971
Vaagen.....I 2
Vaago.....E 5
Vadheim.....D 6
Vadso.....P 1 1,769
Vaerdal.....G 5 5,100
Vageland....E 7
Vageno.....H 4
Valberg.....H 2
Valla.....H 3
Valle.....E 7
Vanelven, (near Hove).....D 5 2,773
Vang.....G 6
Vang.....F 6
Vardo.....Q 1 2,222
Varhaug.....D 7
Vathne.....E 7
Vatne.....E 5
Vatsnas.....H 4
Vebjungsnaes E5 3,[illegible]
Vefsen.....H 4 5,102
Velfjorden..H 4 1,363
Velnaes.....I 3
Vestgaard...G 6
Vestnas.....E 5
Vettsfos.....E 6
Victorishavn.J 2
Vik.....E 6 3,007
Vik.....E 6
Vik.....H 4
Viken.....K 2
Vikersund...F 7
Viko.....F 6
Vinger.....H 6 4,886
Vingnaes....G 6
Vinje.....E 6 1,740
Vinje.....F 5
Vinjo.....I 2
Vinla.....F 7
Vio.....H 4
Volden.....E 5 3,959
Vordal.....G 5
Voringros....E 6
Vossevangen.E 6 6,[illegible]

AUSTRIA HUNGARY

Austria Hungary

PLACE INDEX POP

Abrudbanya E 5 [illegible]
Aua .....F 15 11,974
Adelsberg ..F 7 3,597
Agnethlen. F 17 3,000
Agram (or Zagreb) F 8 61,002
Agsen ..... 6 [illegible]
Aka ..... 8 [illegible]
Akbona .....F 7 12,062
Algyo .....E 13 2,914
Alt-Gyogy ...F 16 1,050
Altbunar ...F 13 3,706
Altstadt ....A 9
Altenmarkt .F 8 4,733
Alt Orsova .G 15 2,381
Alt Pazua .F 13 5,538
Altsohl ....C 12 5,125
Amstetten ...C 7 2,598
Andorf .....C 6 3,528
Apatin ..... 8 [illegible]
Aquileja ...F 6 [illegible]
Arad .....E 56,260
Aradpe Maroch C 11 2,251
Arco .....K 4 3,78
Arnau .....A 8 4,121
Arnoldstein E 5 3,868
Arokszallas D 12 11,189
Asch .....A 5 15,557
Aspang .....D 9 2,634
Assling .....E 7 2,045
Atzgersdorf .C 9 6,813
Auersperg ...F 7 2,959
Auschwitz ...A 12 5,414
Aussee 9 2,551
Aussig .....A 7 37,265
Austerlitz ...B 9 3,476
Avio .....F 3 3,114

B

Bacs-Almas E 12 8,458
Bacs-Topolya E 12 10,816
Baden .....D 9 7,673
Baja .....E 11 19,485
Bajmok .....F 12 7,151
Balassa-Gyarmat C 12 7,738
Balinaz-Gyaros D 14 10,262
Banialuka ...G 10
Baranow ....A 14 2,372
Bartfeld ....B 14 5,063
Bataszek ...E 11 8,153
Battonya ....E 14 12,018
Bayerisch [illegible] B 7 2,115
Bedin Brod ..A 7
Bekes .....E 14 25,087
Bekes-Csaba E 14 37,547
Belgrade ....G 13
Belovar .....F 9 3,801
Belz .....A 17 4,960
Beneschau ...B 7 5,589
Benk .....G 8
Beraun .....A 7 2,939
Berauna .....B 7 7,265
Berbir .....F 10
Beregszasz ..C 15 8,078
Berg-Reichenstein B 6 2,446
Berhometh ..F 33 4,549
Berrettyo-Ujfalu D 14 6,913
Besko .....B 15
Bezdan .....F 11 8,366
Biala .....B 12 7,622
Bieske .....D 11 6,035
Biecz .....B 14 3,051
Bielina .....G 12
Bielitz .....B 12 11,573
Bihacs .....G 8
Bilcari or Buccari .F 7 1,300
Bilcze .....B 16 3,234
Billin .....A 6 5,896
Birkenberg .B 7 5,124
Bischoflack .E 7 3,959
Bisenz .....C 10 4,212
Bistritz .....D 17 9,103
Blansko ....B 9 2,650
Blatta .....H 5 5,049
Blatna .....B 6 3,282
Blazowa ....B 15 4,744
Bleiberg ....E 6 3,594
Bludenz .....D 2 3,265
Bohrka .....B 17 4,947
Boehmen ....A 13 [illegible]
Bodenlaube ..A 7
Bogdanska B 19 2,042
Bohmisch Brod F 11 4,087
Bohmisch Leipa A 7 9,269
Bohmisch Trubau B 9 4,982
Bohorodczany 17 4,784
Bojana .....C 19
Bolechow ....B 16 4,102
Borgo .....E 4 4,446
Boros-Jeno ..E 14 5,126
Borsa .....D 17 6,219
Borszczow ..C 19 4,130
Boryslaw ...B 16 9,885
Borzcelin ....A 13 4,212
Boskowitz...B 9 5,814
Bosna-Serai (or Serajevo) H 11 21,377
Botzen .....E 4 11,744
Brandeis ....A 7 4,001
Brasso (or Kronstadt) .....F 18 36,646
Bratkowice ..A 14 2,609
Braunau .....C 6 3,624
Braunau (or Bohemian) .....A 9 7,052
Bregenz .....D 2 6,739
Brezovopche G 11
Brixen .....E 4 5,243
Brod .....F 11 4,015
Brody .....A 15 13,733
Broos .....F 18 [illegible]
Bruck .....C 9 4,570
Bruck .....D 8 5,788
Brunneck ....E 4 [illegible]
Brunn .....B 9 108,846
Brunn .....C 9 [illegible]
Brux .....A 6 14,784
Brzczany ...B 17 6,028
Brzeznitz ...B 6
Brzozow ....B 15 4,061
Buccari (or Bilcarri) .....F 7 1,950
Buchau .....A 6
Buchenstein E 4 2,351
Buczacz .....B 15 11,096
Budapest (or Ofen) .....D 12 723,322
Bud-Szent-Mihaly D 14 6,903
Budua .....H 7
Budweis .....C 7 29,828
Budwitz .....B 8 3,301
Budzanow ..B 18 5,363
Buje .....F 6 6,516
Bukowina .....B 17
Bulk .....B 17 6,317
Bystritz 10 2,352

C

Canfanaro (near Pisino) ....F 6 2,900
Capodistria ..F 6 8,131
Cerlopago ...G 8 661
Casteimuschlo F 7 2,233
Casteinuova .H 7 7,364
Cattaro .....H 7 5,435
Cavalese ....E 4 2,979
Cebinschitz ..A 7 [illegible]
Cernosic .....B 7 2,169
Cherso (near Veglia) .....F 7 8,289
Chlumetz ....B 7 3,816
Chodau .....A 5 3,855
Chodorow ...B 17 2,615
Chorostkow .B 18 6,261
Chotebor ....B 8 5,621
Chotoni .....B 9 3,852
Chrudim ....B 8 12,125
Chrzanow ...A 12 7,713
Chyrow .....B 15 2,578
Cieplice ....A 15 2,578
Cieplice ....A 15 3,010
Cilli .....E 3 6,234
Citta Vechia H 9 1,719
Colle .....E 3 [illegible]
Cles .....E 4 2,754
Comisa .....H 9 3,849
Cormons (near Gradisca) .....F 6 5,414
Csik-Szereda E 18
Csongrad ...E 13 20,802
Csorna .....D 10 6,090
Czudin .....C 18 2,311

D

Dalja .....F 11 5,609
Dezda .....F 11
Dalecznitz ..B 8 2,624
Dauba .....A 7
Debreczin ..D 14 75,006
Des .....D 16 7,723
Derbend .....G 10
Detva .....C 12 6,263
Deutsch-Brod B 8 5,735
Deva .....F 15
Devavanya .D 13 12,154
Dignano .....F 6 9,150
Dobel .....G 11
Dobrak .....H 12
Dobran .....B 6 4,919
Dobrodwor ..A 17
Dobromil ...B 15 3,267
Dobrovitz ...A 7 2,507
Dolina .....C 16 8,334
Dolnja Tuzla G 11
Donaufeld ...C 9 10,507
Dornbirn ....D 2 10,678
Dornegg .....F 7 3,145
Dorozsma ...E 13 12,325
Dragitch .....G 9
Drohobycz ..B 16 17,016
Dubotza .....G 4
Dublany ....B 16 2,290
Dukla .....B 14 3,004
Duna Foldvar E 11 12,364
Duna Pataj E 11 5,899
Duppau .....A 6
Durnholz ....C 9 3,040
Dux .....A 6 10,141
Dynow .....B 15 2,897

E

Ebenfurth ..D 9 2,396
Ebensee ....D 6 5,860
Eberstein ....E 7 2,168
Eibeslau .....C 6 2,579
Eger .....A 5 18,658
Eger (or Erlau) D 13 20,659
Eggenburg ....C 8 2,320
Eipel .....A 9 3,822
Eisenbrod ...A 8 3,028
Eisenerz ....A 8 3,028
Eisenerz ....D 7 5,710
Elbe Teinitz A 7 2,782
Elbogen .....A 5 3,744
Endrod .....E 12 19,868
Engelsburg .A 10 2,271
Enns .....C 7 3,674
Eperies .....C 14 10,371
Erceseny (or Eresi) D 11 5,673
Erlau (or Eger) D 13 22,427
Esseg .....F 11 19,778
Esztergom (or Gran) D 11 78,378
Eule .....B 7 2,611

F

Falkenau ....A 5 [illegible]
Feldkirch ....D 2 3,811
Feldkirchen ..C 7 4,375
Feldsberg ....C 9
Felegyhaza ..E 12 [illegible]
Felso-Visso .D 17 6,885
Felso Banya D 16
Fel Vincz ...E 16
Fianona ....F 7 4,986
Fischern ....A 5 5,237
Fiume .....F 38,908
Flitsch .....E 6 2,148
Floridsdorf ..C 9 6,128
Fogaras ....F 17 5,861
Foinitza ....H 10
Fondo .....E 4 2,171
Fort Opus ..H 10 7,957
Fotcha .....H 11
Franzensbad ..A 5 2,370
Frauenburg ..B 7 2,793
Freistadt ...B 11

Freistadtl ..C 10 7,216
Freiwaldau A 10 6,222
Freudenthal A 10 7,800
Freystadt ...C 7 3,051
Friedeck ...B 11 7,371
Friedland ....A 8 4,771
Friedland ....B 10 2,790
Friesach ....E 7 2,676
Fundul Moldovei D 18 2,509
Funfkirchen E 11 35,449
Furstenfeld ..D 9 4,261
Fuzes Abany D 13
Fuzes Gyarmat (near Grosswardein) .....D 14 7,829

G

Gablonz .....A 8 14,653
Gaya .....B 10 3,401
Gaya .....H 9 3,581
Georgswalde A 7 8,754
Gitschin ....A 8 8,457
Glamotch ....G 9
Gleichenberg D 8 2,013
Glina .....F 9
Gloggnitz ...D 8 4,515
Glogow .....A 15 2,809
Gmund .....E 6 2,292
Gmunden ...D 6 1,759
Goding .....C 10 8,482
Goisern (near Ebensee) ...D 6 4,151
Golinitz ....C 13 3,912
Gologury ...B 17 3,014
Gorashda ....H 11
Goritz (or Gorizia) F 6 17,956
Gorlice .....B 14 5,653
Gottschee ....G 8
Gottwaldow ..F 7 2,570
Gotzis .....D 2 2,332
Gradachatz ..G 11
Gradisca .....F 6 3,352
Grafenstein ..E 7 2,408
Gran (or Esztergom) .....D 11 9,349
Grasitz .....A 5 9,180
Gratchanitza G 11
Gratz .....D 8 138,080
Greifendorf ..B 9 2,666
Gries .....D 4 3,213
Grodek .....B 16 10,742
Grodzisko ..A 15 693
Gross Jedlersdorf C 9 7,554
Gross Meseritsch B 9 5,041
Gross Ramming F 7 2,502
Gross Schwachat C 9
Grosswardein D 14 50,177
Grulich .....A 9 2,989
Grussbach ...C 9 2,168
Grybow .....B 13 2,352
Gumpoldskirchen C 9 2,195
Guns .....D 9 7,976
Gurahumora D 18 6,602
Gurahlono ...E 15
Guta .....D 11 7,958
Gyergyo-DitroC 18 5,811
Gyergyo-Szent-Miklos ....E 18 6,104
Gyoma .....E 13 10,867
Gyongyos ...D 12 16,124
Gyula .....E 14 19,991

H

Haag .....C 7 3,880
Hadikfalva .D 9 3,581
Hainburg ....A 7 [illegible]
Hallein .....C 6 [illegible]
Hamburg ....A 9 3,201
Hapja-Ilosa (near Gyula) D 14 21,238
Hadjdu-DorogD 14 8,720
Hajdu-NanasD 14 14,457
Hajdu-Szoboszlo D 14 14,728
Halas .....E 12 17,136
Hallcz .....B 17 3,887
Hall .....D 4 5,763
Hallein .....D 6 3,945
Hartberg ....D 7 2,050
Hastach .....C 7 2,158
Hatna .....D 19 2,156
Hatvan .....D 12 6,979
Hainfeld .....F 17 6,580
Hermannstadt A 19 2,729
Hermannstadt F 17 21,465
Heves .....D 13 7,271
Hirschberg ..A 7 2,297
Hlinka .....C 18 3,821
Hlinsko .....B 8 3,471
Hluboczek ..B 18 2,170
Hodnezo Vasarhely E 14 [illegible]
Hof .....B 10
Hohenbruck ..A 9 3,220
Hohenelbe ...B 9 2,050
Hohenems ...D 2 1,972
Hohenmauth B 9 7,751
Hohenstadt ..B 9 3,825
Holics .....C 10 5,747
Holleschau .B 10 5,639
Homonna .....E 14
Honiestein ...F 8 3,436
Hopfgarten ..D 5
Horazdovic ..B 6 3,332
Horgos 5,503
Horitz .....A 8 3,310
Horn .....C 8 2,656
Horodenka ..C 18 11,022
Horowitz .....B 7
Horstau .....B 5
Hoszufalu ...F 18 6,420
Hotting (near Innsbruck) D 4 4,718
Hotzenplotz A 10 3,619
Hullein .....B 10 3,035
Humpoletz ...B 8 5,913
Hualatyn ...B 19 6,560
Huszt .....C 16 7,461
Huttenberg ..E 7 2,592

I

Idria 4,906
Igla .....B 8 22,716
Iglo .....C 13 7,345
Imoski .....H 10
Imst .....D 3 2,386
Innsbruck ...D 4 23,220
Ipoly .....C 11

Ips (or Ybbs) C 8 4,296
Ischl 2,272
Isola .....F 6 6,584
Istenszegits .D 19 2,568
Ito .....G 7
Ivanich .....F 9
Iwonicz .....B 14 2,267

J

Jablunkau ..B 11 3,475
Jaromeri ....D 18 2,198
Jagernfort ..A 10 [illegible]
Jagerndorf ..C 13 3,180
Jaitse .....G 10
Jankovacz ..E 11 9,116
Janow .....B 16 2,017
Jarmeritz ...B 8 2,437
Jaroslaw ...A 15 18,065
Jaslo .....B 14 4,512
Jasz Apati ..D 13 10,401
Jasz-Berony C 12 24,331
Jasz-Ladany D 13 15,349
Jauernig ....A 10 2,253
Jaworow ....B 16 [illegible]
Jelesnia ....B 12 3,133
Jesienna ...B 18 5,145
Jezerzany ..C 19 3,467
Jezowa .....A 15 3,768
Jicin .....A 8 8,457
Joachimsthal A 5 5,724
Josefstedt ...A 8 6,097
Judenburg ..D 7 4,642
Jungbunzlau A 7 11,518

K

Kaaden .....A 6 6,889
Kadolzbeschl C 8 2,523
Kadlecz [illegible]
Kalocsa .....E 11 18,146
Kaluszz .....B 17 7,526
Kamien .....A 15 4,651
Kamionka ..A 17 6,483
Kapitz .....C 7 2,375
Kapovar ...E 10 12,481
Kapuvar ....D 10 6,078
Karansebes .F 15 5,464
Karapczin ..C 18 4,014
Karczag ...D 13 18,197
Karlovic ....F 12
Karlowitz (near Neusatz) .F 12 5,490
Karlsbad ...A 5 12,033
Karlsburg ..E 16 8,167
Karlstadt ...F 8 5,559
Karolinenthal A 7 19,540
Kaschau (or Kassa) ....C 14 40,102
Kasina .....B 13 2,388
Kastelruth ....E 4 [illegible]
Kecskemet E 12 57,812
Kenty .....B 12
Keszthely ..E 10 6,195
Kezdy Vasarhely F 19
Khake .....H 9
Kimpolung ..D 13 6,602
Kirchheim ..E 6 5,821
Kis-Koros ..E 12 7,878
Kis-Telek ..E 12 7,459
Kisujszallas D 13 12,527
Kis-Varda ..C 15 6,485
Kladani .....G 11
Kladno .....A 7 17,215
Klagenfurt...E 7 19,756
Klattau .....B 6 10,811
Klausen .....E 4
Klausenburg (or Kolozsvar) E 16 35,855
Kliutch .....G 9
Klobank ...B 10 2,319
Klosterneuburg C 9 2,988
Knazevac ..E 11 [illegible]
Knin .....G 8 [illegible]
Knittelfeld ..D 7 [illegible]
Kolesin .....B 10 5,605
Kolin .....A 8 13,208
Kolomea ....C 18 31,189
Kolozs .....E 16 3,995
Kolozsvar (or Klausenburg) ..E 16 49,298
Komarno ...B 16 [illegible]
Komorn .....D 11 13,076
Komotau ....A 6 13,057
Konigsgratz ..A 8 7,816
Koniginhof-an-der-Elbe .....A 8 8,635
Konigsburg .B 11 2,439
Konigstadtl ..A 8 2,475
Konigswart ..B 7 2,181
Konitz .....B 9
Konotzi .....H 10
Konpraczez ..F 9 6,712
Kopavarze ..B 15 [illegible]
Korbuczesz ..B 16 [illegible]
Korneuburg ...C 9 7,271
Karosmezo ..C 17 7,690
Karszeg .....E 12 [illegible]
Kosow .....B 17 [illegible]
Kostajnica ..F 9 [illegible]
Kostel .....F 9 2,516
Kotorsko ....G 11
Kotzman ....C 18 4,187
Kozlow .....B 18 [illegible]
Kozowa .....B 15 4,366
Krainburg ...E 7 2,062
Krakow .....A 12 91,323
Krslowitz ...B 6 2,212
Kralup .....A 7 3,231
Krasno .....B 10 2,131
Kremnitz ...C 11 9,170
Kremsier ....C 8 10,584
Kremsier ....B 10 12,480
Kremsmunster C 7 3,191
Kreschev ....H 11
Krieglach ....F 9
Krieglach ...D 8 3,206
Kromau .....B 9
Kronstadt (or Brasso) ....F 18 [illegible]
Krosno .....B 14 3,249
Kruman .....C 7 8,331
Krumbach ...D 9 2,211
Krupa .....G 9
Krystynopol A 17 3,663
Krzywcze ...C 19 2,267
Kubin .....G 13 5,030
Kucsurmare C 18 8,556
Kufstein ....D 5 3,767
Kula .....F 12 8,480
Kulen Wakuf G 9
Kulikow ...A 17 3,402
Kunhegyes .D 14 9,465
Kunowitz ...B 10 3,776

Kun-Szent-Marton E 13 12,554
Kun-Szent Miklos D 12 8,239
Kupczynce .B 18 3,466
Kupres .....H 10
Kurtscheg ..B 8 [illegible]
Kuty .....C 15 [illegible]

L

Laa .....C 9 3,115
Laibach ....E 7 36,547
Lapusznya ..B 12 7,581
Lasko .....E 3 [illegible]
Lancut .....A 15 4,155
Landskron ..B 9 5,843
Langenwang D 8 3,168
Laun .....A 6 6,346
Lavis .....E 4 3,089
Leibnitz ....E 8
Leipnik .....B 10 5,380
Leitmeritz ..A 7 11,343
Leitomischl ..B 9 5,576
Lemberg ..B 17 159,877
Leoben .....D 8 6,513
Leobersdorf (near Baden) ....D 9 2,702
Lesina .....H 9 3,596
Leutschau ..B 13 6,318
Leva .....C 11 7,499
Levico .....E 4 3,988
Lezaysk ....A 15 4,991
Lichtenwald E 8 2,207
Lieben .....A 7 9,000
Lienz .....E 5 3,003
Liesing ....C 9 5,465
Lietzen .....D 7
Lilienfeld ...C 8 2,577
Linz .....C 7 58,791
Lippa .....E 14 7,009
Lisa .....H 9 [illegible]
Lissa .....B 9 [illegible]
Livno .....H 10
Lobositz (for Leobschutz) A 10 4,260
Lomnitz ....B 7 3,507
Losoncz ....C 12 7,460
Lovrana ....F 7 6,147
Lubaczow ...A 16 4,758
Lugos .....F 14 12,483
Lundenburg ..C 9 6,430
Lussingrande G 7 2,747
Lussinpiccolo G 7 4,975
Lustenau ....D 2 5,054
Lyslec .....C 17 2,544

M

Macarsca ...H 10 10,287
Madarasz ...D 13
Madau .....G 11
Mahrisch Neustadt .....B 10 5,079
Mahrisch-Ostrau B 11 19,243
Mahrisch-Schonberg (or Schonberg) B 9 10,493
Mahrisch-Trubau B 9 7,417
Maldan .....G 9
Majdan .....F 14 2,309
Majsa .....E 12 12,221
Mako .....E 13 33,722
Malfi .....H 6 3,921
Maramaros-Sziget D 16 [illegible]
Maramaros Sziget D 16
Marburg ....D 8 19,893
Marchegg ...C 9 7,828
Marchenek ..C 7 2,022
Maria Saal ..E 7 2,062
Maria Theresiopel E 12 [illegible]
Marienwerder E 17 14,212
Mautern ....D 7 2,264
Mecina .....B 13 2,493
Medias .....E 17 6,779
Mehadia ....E 15 2,000
Meleneze ...F 13 8,691
Melnik .....A 7 4,404
Meran .....E 4 7,176
Meseritsch ..B 10 5,406
Metkovic ...H 10 4,198
Metzenseifen..C 13
Mezo-Breney E 14 12,469
Mezohegyes .E 13 5,379
Mezo-Kovesd D 12 12,674
Mezo-Tur .....E 12 [illegible]
Mezo-Laborcz [illegible]
Mezo [illegible] E 4 [illegible]
Mezo [illegible] C 11 [illegible]
Mezo-Madaras D 7 2,887
Mezo-Ny [illegible] E 1 4,113
Mielec .....A 14 4,690
Mielnika ...C 19 3,710
Mitrovitz ...B 6 [illegible]
Mitrowitz ..B 16 [illegible]
Mitrowitz ..B 17 [illegible]
Mitrowitz ..B 18 [illegible]
Mitrowitz ..H 11 [illegible]
Mitrowitz ..B 12 2,117
Mitrowitz ..E 12 [illegible]
Mitrowitz ..C 7 13,30
Mitrowitz ..C 7 [illegible]
Mistek .....B 11 [illegible]
Mistelbach ..C 9 3,374
Mitterwald ..D 19 9,541
Modling ....C 9 11,120
Mohacs .....F 11 14,403
Mokrin .....F 13 8,723
Moldau .....C 14 2,873
Monasterzyska B 18 4,400
Monfalcone ..F 6 [illegible]
Monor .....D 12 [illegible]
Mor .....D 11 [illegible]
Mosciska ....B 16 4,326
Mostar .....H 10
Muc .....H 9 7,851
Muegia .....F 6
Muelitz .....B 9 4,391
Muhlbach ...E 4 6,692
Muhlenbach ..E 16
Muhlhansen ..B 7 2,823
Munkacs ...C 15 10,531
Murau .....D 7
Murzsteg ...D 8 2,310
Murzzuschlag D 8 3,650
Muszyna ....B 13 2,267

N

Nachod.....A 9 6,371

Nadworna ..C 17 7,227
Nagy-Ianya D 16 9,849
Nagy-Becskerek F 13 21,931
Nagy-Enyed E 16 5,952
Nagy-Kallo D 14 5,832
Nagy-Kanizsa [illegible]
Nagy-Kata .D 12 6,028
Nagy-KikindaF13 22,768
Nagy-Koros D 12 24,584
Nagy-Lak ..E 13 12,800
Nagy-MihalyC 14 [illegible]
Nagy-Szalonta [illegible]
Nagy-Szeny) ....C 10 [illegible]
Prestitz ....B 6 3,052
Probislau ...B 8 2,588
Pribram ....B 7 13,412
Priedor .....G 9
Prilohowitz ..A 8
Prnlavor ....G 10
Probuzna ...B 18 2,676
Prossnitz ...B 10 21,192
Protivin ....B 7
Przemysl ...B 15 46,295
Przeworsk ..A 12 [illegible]
Puspok-Ladany D 14 9,824

R

Raab .....D 10 22,795
Rabbi .....A 18 [illegible]
Raczkeve ...D 11 5,561
Radautz ....D 18 12,895
Radkersburg.E 9 2,593
Radlow .....A 13 2,030
Radna .....D 17
Radnoth .....E 17
Radomysl ..A 14 3,333
Ragusa ....A 7 7,143
Raho .....H 17
Rakonitz ....A 6 5,629
Ratibor .....A 11
Ratschach ...E 8 2,679
Rattenberg ..D 4
Raudnitz ....A 7 3,349
Rawaruska..A 16 5,863
Reichenberg.(near Lichtenwald) E 8 34,199
Reichenau....A 9 4,845
Reichstadt...A 7 1,769
Reifnitz ....F 7 2,607
Rekas .....F 14
Resiczabanya F 14 10,164
Resinar, (or Rescena) ....F 17 5,235
Retchenberg.A 8 [illegible]
Retsag .....B 6 [illegible]
Ribnik Sechlat H 12 [illegible]
Risano ....H 7 4,206
Riva .....F 3 5,052
Rochlitz ....A 8 5,471
Rogatitza ...H 12
Rohatyn ....B 17 5,616
Rokitzan ...B 6 5,019
Romerstadt .B 10 4,780
Ropa .....B 14 2,327
Ropczyce ...A 14 3,723
Rosenau .....D 13
Rosenberg ..B 2 6,879
Rottenmann..D 7 8,992
Roveredo ....F 4 9,033
Rovigno ....F 6 9,662
Rozdol .....E 17 4,390
Rozmital ...B 6 2,389
Rozwadow ..A 15 2,614
Rozzo .....F 7 2,962
Rudnik .....A 15 3,001
Rudolfswert, (or Neustadtl).F 8 [illegible]
Ruma .....F 12 9,582
Rumburg ....A 7 [illegible]
Rumenka ....B 19 [illegible]
Rumenka ....B 20 [illegible]
Rumenka ....A 1 [illegible]

S

Saalfelden ..D 5 2,919
Saar .....B 8 2,653
Saaz .....A 6 13,234
Sadagora....C 19 4,816
Sadowa ....B 16 5,335
Saint JohannD 5 2,937
Saint MichaelD 7 5,105
Saint Valentin C 7 3,226
Saigo-TorjanC 12 9,478
Salzburg ....D 17 32,067
Sanok .....B 15 5,559
Sarejevo.(or Bosna-Serai) H 11 [illegible]
Sarlo .....E 11 [illegible]
Sarvar .....B 10 [illegible]
Sassari .....G 11 [illegible]
Sassari-Ujhely [illegible]
Schemnitz...C 11 15,280
Schlackenwerth A 5 2,469
Schlan .....A 7 9,116
Schlukenau ..A 7 4,887
Schmolnitz .C 13
Schonberg...B 9 10,493
Schonlinde ..A 7 5,205
Schonau .....B 8 2,960
Schwaz .....D 4 5,888
Schwechat, (near Vienna) ....C 9 6,031
Sebenico ...H 8 20,023
Segna,(or Zengg) G 7
Seitenstetter .C 7
Seitschau ...B 7
Selve .....G 7 3,421
Semlin .....G 13 12,323
Senftenberg..A 9 3,671
Senitza .....G 10
Sepsi-Szent-Gyorgy F 18 5,665
Sera Jevo....H 11 21,377
Sereth .....D 19 7,159
Shamats ....F 11

Shepche ....J 7
Strupanitz ..H 10
Sidzyna ....B 12 2,142
Simand .....E 14
Sissek .....F 9 6,129
Skala .....C 19 5,160
Skotschau ..B 11
Slatina ....F 10 [illegible]
Prague) ....A 7 32,693
Prestitz ....B 6 3,052
Probislau ...B 8 2,588
Pribram ....B 7 13,412
Priedor .....G 9
Prilohowitz ..A 8
Prnlavor ....G 10
Probuzna ...B 18 2,676
Prossnitz ...B 10 21,192
Protivin ....B 7
Przemysl ...B 15 46,295
Przeworsk ..A 12 [illegible]
Puspok-Ladany D 14 9,824

R

Raab .....D 10 22,795
Rabbi .....A 18 [illegible]
Raczkeve ...D 11 5,561
Radautz ....D 18 12,895
Radkersburg.E 9 2,593
Radlow .....A 13 2,030
Radna .....D 17
Radnoth .....E 17
Radomysl ..A 14 3,333
Ragusa ....A 7 7,143
Raho .....H 17
Rakonitz ....A 6 5,629
Ratibor .....A 11
Ratschach ...E 8 2,679
Rattenberg ..D 4
Raudnitz ....A 7 3,349
Rawaruska..A 16 5,863
Reichenberg.(near Lichtenwald) E 8 34,199
Reichenau....A 9 4,845
Reichstadt...A 7 1,769
Reifnitz ....F 7 2,607
Rekas .....F 14
Resiczabanya F 14 10,164
Resinar, (or Rescena) ....F 17 5,235
Retchenberg.A 8 [illegible]
Ribnik Sechlat H 12 [illegible]
Risano ....H 7 4,206
Riva .....F 3 5,052
Rochlitz ....A 8 5,471
Rogatitza ...H 12
Rohatyn ....B 17 5,616
Rokitzan ...B 6 5,019
Romerstadt .B 10 4,780
Ropa .....B 14 2,327
Ropczyce ...A 14 3,723
Rosenau .....D 13
Rosenberg ..B 2 6,879
Rottenmann..D 7 8,992
Roveredo ....F 4 9,033
Rovigno ....F 6 9,662
Rozdol .....E 17 4,390
Rozmital ...B 6 2,389
Rozwadow ..A 15 2,614
Rozzo .....F 7 2,962
Rudnik .....A 15 3,001
Rudolfswert, (or Neustadtl).F 8 [illegible]
Ruma .....F 12 9,582
Rumburg ....A 7 [illegible]
Rumenka ....B 19 [illegible]
Rumenka ....B 20 [illegible]
Rumenka ....A 1 [illegible]

S

Saalfelden ..D 5 2,919
Saar .....B 8 2,653
Saaz .....A 6 13,234
Sadagora....C 19 4,816
Sadowa ....B 16 5,335
Saint JohannD 5 2,937
Saint MichaelD 7 5,105
Saint Valentin C 7 3,226
Saigo-TorjanC 12 9,478
Salzburg ....D 17 32,067
Sanok .....B 15 5,559
Sarejevo.(or Bosna-Serai) H 11 [illegible]
Sarlo .....E 11 [illegible]
Sarvar .....B 10 [illegible]
Sassari .....G 11 [illegible]
Sassari-Ujhely [illegible]
Schemnitz...C 11 15,280
Schlackenwerth A 5 2,469
Schlan .....A 7 9,116
Schlukenau ..A 7 4,887
Schmolnitz .C 13
Schonberg...B 9 10,493
Schonlinde ..A 7 5,205
Schonau .....B 8 2,960
Schwaz .....D 4 5,888
Schwechat, (near Vienna) ....C 9 6,031
Sebenico ...H 8 20,023
Segna,(or Zengg) G 7
Seitenstetter .C 7
Seitschau ...B 7
Selve .....G 7 3,421
Semlin .....G 13 12,323
Senftenberg..A 9 3,671
Senitza .....G 10
Sepsi-Szent-Gyorgy F 18 5,665
Sera Jevo....H 11 21,377
Sereth .....D 19 7,159
Shamats ....F 11

Ungarisch Altenburg .....D 10
Ungarisch Brod B 10 [illegible]
Ungarisch Brod [illegible]
Vaskapu [illegible]
Vaskohi [illegible]
Vaskoh [illegible]
Vaskoh [illegible]
Vaskoh [illegible]
Vaskoh [illegible]
Vaskoh [illegible]
Verbosa [illegible]
Versecz [illegible]
Veszprem [illegible]
Vienna C 9 [illegible]
Villach .....E 6 [illegible]
Vinkovci ....F 11 5,916
Vinovitze ....F 11 [illegible]
Vishegra [illegible]
Visoka [illegible]
Visentitza [illegible]
Voitsberg [illegible]
Volkermarkt..E 7 2,551
Vorau .....D 8 7,977
Vordernberg.D 7 3,111
Vordomysl ..C 9 3,584
Vranduk ....G 10
Vukovar ....F 11 9,494

W

Wagg-Neustadt C 10 5,076
Waidhofen ..C 8
Waidhofen...D 7 2,177
Waidhofen-an-der-Ybbs, (near Steyr) ....C 7 3,665
Waitzen ....D 12 14,460
Wallachisch-Meseritsch (near Meseritsch)B 10 3,482
Wallern .....C 6 3,230
Wama .....D 18 3,582
Wartberg ....C 7 2,429
Weipert ....A 6 8,196
Weissenbach.D 7 21,613
WeisskirchenB 10 8,136
WeisskirchenG 14 9,041
Weisswasser.A 9 3,416
Wels .....C 7 10,133
Welwarn [illegible]
Wessely [illegible]
Wieliczka [illegible]
Wiener-Neustadt D 9 28,706
Winterberg ..B 6 4,252
Wiopach ....F 6 2,323
Wisohau ....B 10 5,567
Wislok ....B 14 2,092
Wisznicz ....B 13
Witkow .....A 17 2,190
Wittingau ..B 7 6,421
Wodrian ....B 7 4,299
Wola Batorska [illegible]

Y

Ybbs, (or Ips)C 8 4,284

Z

Zabrze [illegible]
Zalaegerszeg [illegible]
Zakopane ..B 12 [illegible]
Zala-Egerszeg E 9 7,811
Zara [illegible]
Zarka [illegible]
Zilah [illegible]
Zirknitz [illegible]
Zitta [illegible]
Zoltance ....A 17 3,331
Zolyenia ....A 15 4,496
Zombor ....F 11 26,889
Zuczka .....C 18 2,665
Zurszowa ...B 17 2,719
Zwettel.....C 8 3,123
Zwickau ....A 7 5,567
Zwittau ....B 9 7,746

Kolomea) C 18 2,466
Wotitz ....B 7 2,146
Wrschowitz .A 7 8,624
Wsetin ....B 10 6,657
Wurbenthal A 10 2,779

Zakopane ..B 12 [illegible]
Zala-Egerszeg E 9 7,811

ITALY.

PLACE. INDEX. POP.

Abano Bagni, (near Padua) C 6 4,556
Abba Santa ... H 3
Abbiategrasso. C 3 12,166
Acerada ... G 10 4,400
Acerenzi ... F 8 2,962
Acerenza ... H 10 4,962
Acerra ... H 9 16,115
Acireale ... K 6 35,418
Acquapendente ... F 6 6,452
Acquaviva ... H 11 10,991
Acquaviva ... K 8 696
Acqui ... D 3 17,786
Acri ... J 11 12,944
Acerno ... K 9 25,855
Adria ... C 7 1,658
Adria, (near Rovigo) ... C 4 2,496
Afragola, (near Naples) ... H 9 22,419
Agna ... K 9 17,258
Agnone ... G 8 9,270
Agordo ... B 7 2,862
Agropoli ... H 9
Aidone ... K 9 8,548
Airasca, (near Pinerolo) ... D 2 1,732
Airola ... G 9 7,367
Ajello ... I 11 3,[illegible]
Ala dei Sardi ... H 4 1,[illegible]
Alassio ... D 3 [illegible]
Alatri ... G 8 [illegible]
Albi ... D 7 [illegible]
Albenga ... [illegible]
Albi ... I 3 8,361
Alberobello ... H 1 [illegible]
Albenga ... D 2 6,248
Alberese ... F 6
Alcamo ... J 7 51,800
Alcara ... I 3 1,258
Alessandria ... D 3 71,298
Alessandria, (near Bivona) ... K 8 [illegible]
Alessano ... I 13 [illegible]
Alfonsine ... D 7 [illegible]
Alga Grande ... L 9
Alghero ... H 3 [illegible]
Ali ... I 10 [illegible]
Alia ... K 8 [illegible]
Alife ... H 9 [illegible]
Alessandria ... [illegible]
Alleghe ... B 7 [illegible]
Almenno San Bartolomeo, (near Bergamo) ... C 4 [illegible]
Alnese, (near Bagrone) ... C 2 [illegible]
Altaura ... H 11 22,229
Altavilla Irpina, (near Bajano) ... H 9 5,831
Alvito ... F 8 1,829
Alzano Maggiore, (near Bergamo) ... C 4 3,131
Alzo ... C 3
Amalfi ... H 9 6,651
Amandola ... F 8 [illegible]
Amantea ... I 11 [illegible]
Amatrice ... F 8 7,002
Ambria ... B 4
Ameia ... F 7 10,131
Amendolara ... I 11 2,068
Ampezzo ... B 7 2,[illegible]
Anacapri, (near Ischia) ... H 8 2,110
Andria ... G 8 [illegible]
Anona ... E 8 56,[illegible]
Andora, (near Alassio) ... D 3 1,730
Andorno Caccorna (near Borgosesia) ... C 3 3,122
Andretta ... H 10 [illegible]
Andria ... G 11 [illegible]
Angera, (near Arona) ... C 2 2,[illegible]
Angiuari ... E 7 8,[illegible]
Angri, (near Nola) ... H 9 11,219
Anfiscia, (near Anagni) ... G 8 2,[illegible]
Antioco ... I 3 [illegible]
Antrodoco ... F 8 4,507
Anzignano ... C 6
Aosta ... C 2 7,875
Appiano, (near Como) ... C 4 3,260
Apricena ... G 9 7,643
Aquila ... I 8 21,[illegible]
Aquino ... G 8 2,[illegible]
Aragona ... K 8 14,215
Arce ... G 8 7,[illegible]
Arcola ... E 7 10,[illegible]
Arcidosso ... F 6 7,369
Arcisate, (near Como) ... C 4 1,627
Arcole, (near Verona) ... C 6 3,231
Ardali ... H 4
Ardore ... J 11 6,077
Arena, (near Soriano) ... J 11 2,787
Arezzo ... E 6 44,316
Argenta ... D 6 20,514
Ariano ... D 7 6,781
Ariano ... G 10 17,650
Arienta, (near Marino) ... G 7 3,915
Arienzi, (near Capua) ... G 9 3,776
Aritzo ... I 4 1,931
Arona ... C 3 4,700
Arpino ... G 8 10,607
Arpirglano ... I 11 4,360
Arquata ... F 8 5,280
Arrenate ... I 9
Arsiero ... C 6 4,821
Arsoli ... F 8 1,726
Arzano, (near Naples) ... H 9 7,468
Arzignano ... C 6 10,312
Asaro ... K 9
Asciano ... F 6 7,618
Ascoli Piceno ... F 8 28,882
Ascoli Satriano ... G 10 8,550
Asiago ... C 6 6,123
Asinalunga ... E 6
Asola ... C 5 6,635
Asolo ... C 6 5,841
Assisi ... E 7 17,378
Asti ... D 3 38,945
Astura ... G 7
Atella, (near Fedra) ... H 10 2,848
Atessa ... F 9 10,223
Atina ... G 8 4,646
Atri ... F 8 13,448
Attipalda, (near Avellino) ... H 9 5,682
Attigliano ... F 7 1,010
Augusta ... K 10 16,402
Augusta Populos ... I 4

Aulla ... D 4 6,477
Aurenzo ... B 7 4,045
Avellino ... H 9 23,760
Avena ... D 6 15,965
Aversa ... H 9 23,177
Avetrana ... H 12 2,060
Avezzano ... F 8 9,142
Aviano ... B 7 8,167
Avigliana ... C 2 1,629
Avigliano ... H 10 18,813
Avolo ... I 10 16,264
Azeglio, (near Ivrea) ... C 2 2,195

B

Badia ... C 6 1,393
Badolato ... J 11 1,520
Bagheria ... J 8 18,218
Bagnacavallo ... D 6 13,504
Bagnara ... J 10 1,[illegible]
Bagnasco, (near Ceva) ... D 3 2,125
Bagni di Lucca, (near Bargo) ... D 5 12,156
Bagno ... E 6 2,250
Baiano ... H 10 4,281
Bazzurera ... F 7 1,199
Bagolino ... C 5 1,111
Baja ... H 9 1,887
Bajano ... H 9 2,003
Baladore ... B 5
Baldichieri, (near Asti) ... D 3 860
Balzola, (near Trino) ... C 3 3,087
Bannio, (near Varallo) ... C 3 789
Barbania, (near Coria) ... C 2 1,879
Barbarano ... C 6 2,100
Barbarano ... F 7 1,728
Barcellona ... J 10 23,[illegible]
Bari ... I 4 6,188
Barisciano ... C 1 1,405
Barnesa ... I 5 [illegible]
Barra ... D 5 8,[illegible]
Barge ... D 2 [illegible]
Bari ... G 11 72,[illegible]
Barli ... I 11 1,[illegible]
Barile ... H 10 4,[illegible]
Barisciano ... I 8 1,[illegible]
Barletta ... F 7 [illegible]
Baschi ... T 6 [illegible]
Basella, (near Bonefro) ... G 9 [illegible]
Bassano ... C 6 15,[illegible]
Baulado ... B 3 [illegible]
Bazzano ... D 6 3,[illegible]
Bedonia ... D 4 5,[illegible]
Belgioioso, (near Lodi) ... C 4 4,776
Bella ... H 10 1,892
Bellazzio, (near Lecco) ... C 4 3,506
Bellano ... C 4 8,[illegible]
Belluno ... B 7 18,717
Belluno ... K 9 9,[illegible]
Benevento ... H 10 [illegible]
Bene ... H 2 [illegible]
Benetutti ... H 4 2,[illegible]
Benevento ... G 9 21,[illegible]
Berceto ... D 4 6,828
Bergamo, (near Lodi) ... C 4 2,328
Bergamo ... C 4 47,772
Bernalda, (near Girifalco) ... H 11 6,776
Bertinoro ... D 7 7,789
Bescarola ... C 3
Bettola ... D 1 7,180
Bevagna ... F 7 5,883
Biadolato ... J 11
Biancavilla ... K 8 13,[illegible]
Bianco ... H 11 [illegible]
Biandrate, (near Novara) ... C 3 1,528
Bibbiena ... E 6 7,130
Bibbona ... E 5
Biella, (near Barbarana) ... F 7 2,272
Biella ... C 3 9,511
Binasco, (near Lodi) ... C 4 2,008
Bioglio, (near Biella) ... C 3 1,752
Biaccia ... H 10 7,139
Bisacquino, (near Alla ... K 8 9,076
Biscegli ... G 11 [illegible]
Bisignano ... I 11 4,951
Bitetto ... G 11 6,625
Bitonto ... G 11 30,617
Bitti ... H 4 1,566
Bivona ... K 8 [illegible]
Bobbio ... D 4 1,848
Bojano ... G 9 6,[illegible]
Bollate ... C 4 5,855
Bologna ... D 6 [illegible]
Bolotana ... H 4 [illegible]
Bolsena ... F 7 3,286
Bondeno ... D 6 [illegible]
Bonefro ... G 9 5,072
Bono ... H 4 3,749
Bonorva ... H 3 6,721
Brezzo ... B 7 887
Bordighera, (near San Remo) ... E 2 4,673
Borghetto ... C 4 5,637
Borgia ... J 11 4,402
Borgo a Mozzano ... E 5 8,504
Borgocollefegato ... F 8 6,375
Borgomanero ... C 3 9,790
Borgomaro, (near Triora) ... E 2 763
Borgomasino, (near Vercelli) ... C 3 2,106
Borgone ... C 2 1,691
Borgonuovo ... D 4 7,581
Borgo San Dalmazzo ... D 2 4,423
Borgo San Donino ... D 4 12,079
Borgo San Lorenzo ... E 6 14,407
Borgo San Sepolcro ... E 7
Borgosesia ... C 3 5,089
Borgotaro ... D 4 2,885
Borgoticino, (near Arona) ... C 5 2,437
Borgoveretle, (near Novara)
Bormio ... B 5 1,814
Bosa ... H 3 6,809
Bosco, (near Novi) ... D 3 4,303
Boscoreale, (near Nola) ... H 9 9,340
Bossolasco, (near Alba) ... D 3 1,192
Bova ... J 10 4,[illegible]
Bovarino ... F 7
Boverno ... C 5 2,189

Boves ... D 2 9,661
Bovino ... G 10 7,613
Bozzolo ... C 5 4,104
Bra ... D 2 15,965
Bracciano ... F 7 3,987
Brancaleone ... J 11 2,378
Breno ... C 5 3,981
Brescello ... D 5 4,170
Brescia ... C 6 70,[illegible]
Bratico ... J 11 3,582
Brienza ... H 10 3,774
Brindisi ... H 12 25,317
Brisighella ... D 6 13,717
Brivio, (near Lecco) ... C 4 2,220
Brolo ... J 9 1,718
Bronte ... K 10 20,[illegible]
Brusasco, (near Turin) ... C 2 1,160
Bubbio, (near Alba) ... D 3 1,791
Buccheri ... K 9 5,291
Buccino ... H 10 [illegible]
Buitrione ... D 6 17,[illegible]
Buggiano ... E 5 5,118
Burgio ... K 8 5,474
Busacchino ... K 8
Busachi ... H 3 2,470
Busalla, (near Gavi) ... D 3 2,423
Busca ... D 2 9,0[illegible]
Busseto ... D 5 8,391
Bussolens, (near Borgororo) ... C 3 1,645
Busto Arsizio ... C 3 19,653
Butera ... K 9 [illegible]
Buttrio ... B 8 2,219

C

Cabras ... I 3 4,[illegible]
Caccamo ... K 8 11,[illegible]
Caggiano ... H 10 2,[illegible]
Cagli ... E 7 [illegible]
Cagliari ... I 4 [illegible]
Caianello ... H 9 [illegible]
Cairo, (near Ceva) ... D 3 [illegible]
Cajazzo ... G 9 [illegible]
Calabritto ... H 10 [illegible]
Calangianus ... H 4 [illegible]
Calascibetta, near Asora ... K 9 [illegible]
Calatafimi ... K 8 11,[illegible]
Caldarola ... F 8 [illegible]
Calenzano ... E 6 [illegible]
Calitri ... D 5 3,159
Calizzano ... D 3 3,901
Calmbelotta ... K 8
Calolzio ... C 1 1,459
Caltabellotta, (near Girgheni) ... K 8 7,271
Caltagirone ... K 9 11,829
Caltanissetta ... K 9 44,383
Caltavuturo, (near Alia) ... K 8 5,738
Calusco ... C 2 6,367
Calvello, (near Viggiola) ... H 10 [illegible]
Camajore ... E 5 18,185
Camerino ... E 8 12,[illegible]
Camerota ... H 10 8,[illegible]
Cammarata ... K 8 6,[illegible]
Camogli, (near Genoa) ... D 3 7,[illegible]
Campagna ... H 10 8,927
Campagnano ... F 7 4,121
Campana, (near Crotone) ... I 12 2,[illegible]
Campi ... H 13 6,716
Campi ... E 6 [illegible]
Campiglia ... E 5
Campli ... F 8 10,[illegible]
Campobasso ... G 9 [illegible]
Campobello ... K 8 11,771
Campobello ... K 7 9,101
Campoformido ... B 8 2,722
Campofreddo, (near Ovada) ... D 3 1,991
Camporeale, (near Salemi) ... K 7 5,[illegible]
Camporciano ... D 5 2,[illegible]
Campo San Piero ... G 6 1,385
Canale ... D 3 5,115
Cancello, (near Naples) ... H 9 1,708
Candela ... G 10 6,619
Candelo, (near Ivrea) ... C 2 2,903
Candia Lomellina, (near Gamboli) ... C 3 24,564
Canicattì ... K 8 1,566
Canicattini, (near Avola) ... L 10 8,856
Caunara ... F 7 3,011
Canneto ... C 5 3,[illegible]
Canneto ... E 11 4,027
Cannobio, (near Luino) ... B 3 3,923
Canosa ... G 11 2,169
Canta'upo ... G 9 3,111
Capracotta ... G 9 [illegible]
Cantanzaro ... I 11 [illegible]
Capaccio ... C 4 1,728
Capaccio ... H 10 4,212
Capestrano ... F 8 3,[illegible]
Capizzi ... K 9 1,698
Capracotta ... G 9 3,192
Caprarola, (near Sorriano) ... F 7 5,338
Capri ... H 9 4,111
Capriata, (near Novi) ... D 3 3,482
Caprino ... C 5 6,378
Capua ... G 9 14,285
Carate Brianza (near Erba) ... C 4 6,794
Caravaggio (near Crema) ... C 4 8,786
Carbonara ... G 11 7,784
Carbonara, (near Pavia) ... C 4 2,287
Carbonara ... G 10 2,027
Carinaro ... I 11 4,084
Carignano, (near Vigone) ... D 2 7,129
Carini ... J 8 13,531
Carinola ... G 9 9,917
Carlentini ... K 10 8,661
Carloforte ... I 3 7,718
Carmagnola ... D 2 11,738
Carovigno ... H 12 6,370
Carovilli ... G 9 2,947
Carpi ... D 5 22,982
Carpignone ... H 13
Carpignano Sesia, (near Novara) ... C 3 2,484
Carpineti ... D 5 5,794
Carpino, (near Rodi) ... G 10 6,154
Carr. none ... G 9 3,909
Carrara ... D 5 42,097
Carru, (near Bene) ... D 2 4,374

Carsoli ... F 8 6,641
Casacalenda ... G 9 6,975
Casaglione, (near Caserta) ... G 9 5,604
Casalborgone, (near Turin) ... C 2 2,235
Casalbuttano ... C 4 6,361
Casale Monferrato ... C 3 31,793
Casalmaggiore ... D 5 16,373
Casalnuovo ... H 10 4,595
Casalpusterlengo ... C 4 6,316
Casamassima ... H 11 8,390
Casarano ... H 13 9,265
Cascina ... C 7 4,241
Cascia ... F 8 4,418
Caserta ... E 2 25,504
Caserta ... G 9 32,709
Casino ... J 10 1,920
Casola Valsenio ... D 6 5,088
Casoli ... F 9 7,267
Casoria ... H 9 12,905
Casoria ... G 9
Cassano ... I 11 8,706
Cassano ... H 11 6,115
Cassine ... D 3 5,505
Castagneto ... F 5 6,764
Casteggio, (near Voghera) ... D 4 4,565
Castel Arquato ... D 5 5,560
Castel Baronia ... G 10 1,660
Castel Bolognese ... D 6 5,650
Castelbuona ... K 9 10,734
Castel dell 'Abate ... H 9 4,776
Castel di Sangro ... G 9 5,825
Castelfiorentino (near Florence) ... E 6 10,590
Castelfranco ... G 10 5,[illegible]
Castelfranco ... D 6 11,[illegible]
Castelfranco ... C 6 12,[illegible]
Castella ... J 12
Castellamare ... J 7 12,957
Castellammare
Castellammare di Stabia ... H 9 32,341
Castellamonte ... C 2 6,190
Castellana ... H 12 11,057
Castelnuovo ... H 11 10,196
Castellarano, (near Reggio) ... D 5 4,058
Castellazzo ... D 3 7,104
Castelleone ... C 4 7,940
Castelletto di Orba, (near Ovada) ... D 3 2,931
Castellino ... D 5
Castelmaggiore ... D 6 5,953
Castelnuovo ... G 10 3,[illegible]
Castelnuovo ... H 10 1,657
Castelnuovo di Sotto ... D 5 5,[illegible]
Castelnuovo ne' Monti ... D 5 6,645
Castel San Giovanni ... C 4 9,422
Castel San Pietro ... D 6 13,[illegible]
Castel Sardo ... H 3 2,376
Castel Termini ... K 8 12,338
Castelvetrano ... K 7 24,419
Castenaso ... D 6 4,266
Castiglione ... D 8 8,642
Castiglion della Pescaia ... F 5 2,427
Castiglione, (near Beliano) ... B 4 660
Castiglione ... K 10 5,845
Castiglione delle Stiviere ... C 5 5,967
Castiglione Fiorentino ... E 6 13,398
Castiglion Messer-marino ... G 9 3,589
Castrannovo ... K 8 4,605
Castro ... H 13 648
Castroglionali ... K 9 25,826
Castroreale ... J 10 10,304
Castrovillare ... I 11 9,138
Catania ... K 10 149,295
Catanzaro ... I 11 [illegible]
Catignano ... I 8 2,916
Cattolica ... K 8 3,581
Cava, near Pavia ... C 4 2,893
Cavaglia, (near Novara) ... C 3 3,052
Cavallermaggiore ... D 2 4,326
Cavallino ... C 7
Cavarzere ... C 7 16,384
Cavezzo ... D 6 4,933
Cavour ... D 2 6,817
Ceccano ... G 8 7,668
Cecina ... E 5 9,595
Cefalù ... J 8 13,273
Ceglie ... H 12 16,801
Celano ... F 8 9,725
Celenza ... G 9 1,610
Celico ... I 11 2,627
Cerbaldi, (near Busca) ... D 2 4,537
Cento ... D 5 19,118
Centuripe ... K 9 11,311
Ceprano ... G 8 6,185
Cerano, (near Trecate) ... C 3 6,248
Cerchiara ... I 11 3,622
Cerda, (near Cefalù) ... K 8 4,922
Cerea, (near Mantua) ... C 5 7,714
Ceres, (near Corio) ... C 2 2,224
Cerignola, (near Taggio) ... E 2 2,616
Cerignola ... G 10 34,195
Cerisano ... I 11 2,145
Cerreto ... G 9 5,578
Cerreto ... E 6 9,120
Cervaro ... G 8 4,971
Cervaro ... G 10
Cervia ... D 7 7,942
Cervinara ... G 9 6,830
Cesena, (near Cetraro) ... I 10 2,577
Cesana, (near Oulx) ... C 1 793
Cesina ... D 7 42,240
Cesarò ... K 9 4,744
Cesaro ... K 9
Cesenatico ... D 7 7,479
Cetraro ... I 10 6,995
Ceva ... D 3 5,140
Chatillon ... C 2 2,779
Chiaresco ... D 2 9,954
Chia ... I 3
Chiaramonte ... K 10 10,460

Chiaramonte ... H 3 2,316
Chiaravalle ... J 11 5,698
Chiari ... C 4 10,810
Charomonte ... H 11 3,275
Chiavari ... D 4 12,500
Chiavenna ... B 4 4,768
Chieri ... C 2 14,412
Chieti ... F 9 26,368
Chiusanti ... H 3
Chioggia ... C 7 30,563
Chiavalle ... J 11
Chiusa ... B 8 1,262
Chiusa ... D 2 5,728
Chiusa, (near Bivona) ... K 8 6,891
Chiusdino ... E 6 4,883
Chiusi ... E 6 6,011
Chivasso ... C 2 9,913
Ciamcuna, (near Burgio) ... K 8 7,267
Ciegna, (near Rapallo) ... D 4 2,410
Cigliano, (near Chivasso) ... C 2 6,084
Cimitra ... K 8 5,596
Cingoli ... E 8 16,347
Cinisi, (near Carini) ... J 8 6,002
Cirò ... I 12 7,268
Cisterna ... C 7 5,329
Citadella ... C 6 9,686
Citta della Pieve ... E 7 8,416
Citta di Castello ... E 7 26,139
Ciudale ... H 8 9,061
Civita Castellana ... E 7 5,265
Civitavecchia ... F 7 13,[illegible]
Civitavecchia ... E 8 11,095
Civita Sant Angelo ... G 9 8,278
Civitavecchia ... F 6 17,780
Cividale ... D 6 6,062
Civitella del Tronto ... F 8 [illegible]
Cisano ... C 4 4,8[illegible]
Cologno ... D 7 9,869
Codogno ... C 4 11,291
Colfiorito ... E 7 5,870
Colico ... B 4 3,067
Colle ... E 6 8,819
Colle ... G 9 1,712
Colle Salvetti ... E 5 10,712
Colleferro ... K 8 [illegible]
Colonna ... C 6 8,[illegible]
Colorno ... D 5 7,110
Comacchio ... D 7 10,857
Comegliano ... B 7
Comiso ... L 9 21,873
Como ... C 4 38,835
Concordia ... D 5 9,[illegible]
Condove, (near Susa) ... C 2 1,179
Conegliano ... C 7 9,796
Coni ... C 2 27,065
Copolne ... C 6 [illegible]
Conversano ... H 12 11,085
Copertino ... H 13 [illegible]
Coppara ... D 6 [illegible]
Corato ... G 11 41,[illegible]
Corio ... C 2 7,363
Corciano ... C 11 1,320
Cornaldo ... E 8 6,126
Coro ... C 2 5,8[illegible]
Corbione ... K 8 14,803
Corleta Perticara, (near Stigliana) ... H 11 4,520
Cornetto ... F 6 7,219
Cornuglio ... D 5 [illegible]
Corregio ... D 5 21,187
Corsico ... C 4 2,089
Cortale ... J 11 4,190
Cortemaggiore ... D 4 4,796
Corteolona, (near Pavia) ... C 4 2,122
Cortona ... E 6 21,816
Cosenza ... I 11 21,545
Costiglole di Asti ... D 3 8,642
Cotrone ... I 12 9,610
Crema ... C 4 7,755
Cremona ... C 5 3,693
Crescentino ... C 3 6,713
Crespano ... C 7 1,577
Crevacuore, (near Varallo) ... C 3 1,298
Crodo ... B 3 766
Cropani ... I 11 2,490
Cropolati ... I 11 1,115
Cuggiono ... C 3 1,805
Cughieri ... H 3 4,918
Cumiana ... D 2 5,329
Cuneo, (see Coni) ... D 2 27,005
Cuorgne ... C 2 5,13
Curti ... J 7
Cusano ... G 9 4,321
Cutro ... I 12 5,221
Cutrofiano ... H 13 6,995
Curio, (near Laveno) ... C 3 1,159

D

Daniele ... B 8 6,625
Davoli ... I 11 4,[illegible]
Decomomanna ... I 3 1,146
Dego, (near Spigno) ... D 3 2,288
Deliceto, (near Ordona) ... G 10 5,261
Demonte ... D 2 5,155
Desenzano ... C 5 [illegible]
Desio ... C 4 9,904
Dezza ... C 5
Diano, (near Alba) ... D 3 2,853
Diano Marina, (near Oneglia) ... E 3 1,8[illegible]
Dicomano ... E 6 3,[illegible]
Dimonte ... I 11 3,786
Dogliani ... D 2 5,772
Dolce ... C 5 2,467
Dolceacqua ... E 2 2,228
Dolceado, (near Taggia) ... E 2 2,091
Dolo, (near Venice) ... C 7 6,871
Domodossola ... B 3 5,916
Dongo, (near Riva) ... B 4 1,780
Dirgenti ... K 8 25,024
Girifa co ... H 11 5,154
Gissi ... F 9 4,984
Giuliano (near Naples) ... H 9 14,363
Giulianova ... F 8 7,[illegible]
Godano, (near Mulazzo) ... D 4
Godiasco, (near Sale) ... D 3 1,986
Goito, (near Mantua) ... C 5 5,694
Gonars ... C 8 3,526
Gonessa ... I 3 8,752
Gonzaga ... D [illegible]

F

Fabriano ... E 7 21,096
Faedis ... B 8 4,566
Faenza ... D 6 40,370
Falcade ... B 6 3,028
Falconara ... E 8 5,183
Falcone ... J 10 2,994
Fanano ... D 5 5,054
Fano ... E 8 24,848
Fara ... F 7 2,253
Farigliano, (near Dogne) ... D 2 2,987
Fasano ... H 12 16,818
Fauglia, (near Leghorn) ... E 5 8,913
Favara, (near Girgenti) ... K 8 20,998
Fayragnana ... K 7 6,414
Felizzano, (near Asti) ... D 3 3,000
Ferre ... B 6 14,494
Fenestrelle, (near Susa) ... C 2 1,359
Ferentino ... G 8 12,898
Ferla ... K 9 [illegible]
Fermo ... E 8 [illegible]
Ferrandina ... H 11 [illegible]
Ferrara ... D 6 8,648
Ferriere ... D 4 6,094
Ferrara ... F 7 2,998
Fiesole ... E 6 1,116
Figline ... E 6
Filadfia ... H 11 6,714
Filottrano ... E 8 8,623
Finalborgo, (near Albenga) ... D 3 2,786
Fiano ... D 6 12,798
Fiorenzuola ... D 4 [illegible]
Firenzuola ... D 6 11,503
Fiumerendolo ... I 11 3,259
Fiumicino ... G 7
Fivizzano ... D 5 10,821
Florence ... E 6 21,589
Floridia ... K 10 12,047
Fluneri, (near Ariano) ... G 10 1,744
Fluno maggiore ... I 8 [illegible]
Foggia ... G 10 53,[illegible]
Fojano ... E 6 7,[illegible]
Foligno ... F 7 [illegible]
Fondi ... G 8 9,[illegible]
Fonni ... H 4 3,[illegible]
Fonzaso ... B 6 5,[illegible]
Force ... F 8 [illegible]
Fordungianus ... I 3 1,292
Forenza ... H 10 6,347
Forio, (near Ischia) ... H 8 6,876
Forli ... D 7 [illegible]
Forlimpopoli ... D 7 [illegible]
Formia, (near Minturno) ... G 8 [illegible]
Formicola ... G 9 [illegible]
Formigine ... D 5 8,[illegible]
Fornova, (near Parma) ... D 5 [illegible]
Forno ... D 5 6,147
Fos-aceglia ... F 9 [illegible]
Fossano ... D 2 [illegible]
Fossato ... E 7 2,[illegible]
Fossombrone, (near Urbino) ... E 7 14,428
Frabosa, (near Beuc) ... D 2 3,660
Francavilla ... F 9 5,[illegible]
Francavilla ... K 10 7,[illegible]
Francavilla ... H 12 20,422
Francofonte, (near Lentini) ... K 9 10,[illegible]
Frascati ... G 7 9,[illegible]
Frassineto, (near Camboli) ... C 3 1,835
Fratta, (see Umbertide) ... E 7 1,[illegible]
Frigento ... H 10 3,[illegible]
Frosinone ... G 8 11,[illegible]
Fuccechio ... K 5 12,139
Fuscaldo ... I 11 8,756

G

Gabiano, (near Turin) ... C 2 2,502
Gaeta ... G 8 5,528
Gagliano ... I 13 2,[illegible]
Galati ... J 10 2,953
Galatina, (near Lecce) ... H 13 14,671
Galatone ... H 13 8,[illegible]
Galeata ... D 6 1,858
Galera ... G 7
Galiarate ... C 3 12,062
Galliate ... C 3 8,416
Gallicano ... D 5 8,[illegible]
Galliposoli ... H 12 13,552
Gamboli ... C 3 7,170
Gandino ... C 4 1,218
Gangi ... K 9 11,316
Garbagna, (near Novi) ... D 3 1,[illegible]
Gardone ... C 5 1,987
Garessio ... D 2 8,080
Gargnano ... C 5 3,715
Garlasco ... C 3 7,673
Gasperina ... J 11 3,633
Gassino, (near Turin) ... C 2 2,824
Gattinara ... C 3 5,511
Gavi ... D 3 8,849
Gaviraie, (near Intra) ... C 3 2,[illegible]
Gavoi ... H 4 2,[illegible]
Gavorrano ... F 5 [illegible]
Gaza ... K 8 8,981
Genazzano ... G 7 4,121
Genoa ... D 3 234,710
Genzano ... G 7 7,655
Genzano ... H 11 8,615
Gerace ... I 11 10,595
Gesso ... I 10
Ghilarza ... H 3 2,855
Giarre ... K 10 26,000
Giave ... H 3 1,879
Giavera ... C 2 10,295
Gibellina ... K 7 6,262
Giglio ... F 5
Gignod ... C 2 1,499
Gimigliano ... I 11 4,2[illegible]
Ginosa ... H 11 9,933
Gioia ... H 10
Gioia ... G 8 3,295
Gioja dell Colle ... H 11 21,721
Giojosa ... J 11 5,486
Giovinazzo ... H 11 21,245
Girgenti ... K 8 25,024
Girifa co ... H 11 5,154
Gissi ... F 9 4,984
Giuliano (near Naples) ... H 9 14,363
Giulianova ... F 8 7,[illegible]
Godano, (near Mulazzo) ... D 4
Godiasco, (near Sale) ... D 3 1,986
Goito, (near Mantua) ... C 5 5,694
Gonars ... C 8 3,526
Gonessa ... I 3 8,752
Gonzaga ... D [illegible]

Gorgonzola, (near Milan) ... C 4 4,895
Govone, (near Asti) ... D 3 3,712
Gozzano ... C 3 2,873
Grazia, (near Ivrea) ... C 2 2,618
Graziano, (near Pompeii) ... H 9 14,099
Gragnarola ... E 7
Grammichele ... K 9 15,075
Grassano ... H 11 6,454
Gravina ... H 11 [illegible]
Grecchio ... E 7 1,[illegible]
Greve ... E 6 14,057
Grosseto ... F 5 9,[illegible]
Grosseto ... E 5 2,199
Grottaglie ... H 12 11,274
Grottaminarda, (near Castel ... G 10 5,599
Grottammare ... E 8 4,[illegible]
Grotte ... K 8 11,078
Gruttera ... I 11 6,579
Gruno ... G 11 12,026
Gualdo Tadino ... E 7 10,055
Guardia ... G 9 5,231
Guardiagrele ... F 9 9,196
Guardialfiera ... G 9 2,121
Guasto ... H 11 1,963
Gualdo ... D 5 11,691
Gubbio ... E 7 [illegible]
Guglionesi ... G 9 7,264
Guglia ... D 5 4,056
Guiscardo ... F 8
Guspini ... I 3 6,797

I

Idro ... C 5 967
Iesi, (See Jesi) ... E 8 23,268
Iglesias ... I 3 21,[illegible]
Imola ... D 6 33,210
Incisa, (near Nizza ... D 3 3,187
Intra ... C 3 6,902
Introbbio, (near Bellano) ... B 4 886
Introducaqua ... G 8 3,971
Ischia ... H 9 7,210
Ischitella, (near Rodi) ... G 10 5,671
Iseo ... C 5 3,060
Isernia ... G 9 9,322
Isola ... I 11 2,140
Isola ... I 12 2,857
Isola della Scala ... C 6 6,077
Itri, (near Gaeta ... G 8 5,677
Itiri, (near Sassari) ... H 3 6,985
Ivrea ... C 2 11,528

J

Jesi ... G 9 3,337
Jesi ... E 8 23,268

L

Laccadonia, (near Bivona) ... H 10 6,296
Lacona ... I 4 2,164
Lagonegro ... H 10 [illegible]
Lagosto ... F 5 2,[illegible]
Lagos ... F 9 2,477
La Madalena ... G 4 8,361
Lanciano ... F 9 18,723
Landrano ... G 4 3,988
Langhirano ... D 5 [illegible]
Lanusei ... I 4 3,295
Lanzo ... C 2 3,226
Lari, (near Leg-horn) ... E 5 12,422
Lariano ... G 9 7,063
Latenza, (near Matera) ... H 11 7,887
Latrano ... H 12 [illegible]
Latronico ... C 8 5,437
Latronico ... D 7 7,020
Lauriano ... J 11 7,[illegible]
Laureana ... H 10 4,112
Laurea ... H 10 1,[illegible]
Laurino ... H 10 2,[illegible]
Laurito ... H 10 1,445
Lavro, (near Nola) ... H 9 2,942
Lavagna, (near Chiavari) ... D 4 7,067
Lavello, (near Canosa) ... G 10 7,115
Laveno ... C 3 1,[illegible]
Lecce ... H 13 22,987
Lecco ... C 4 10,255
Lecco ... C 4 18,521
Lezzano ... C 6 11,529
Legnano, (near Milan) ... C 4 17,453
Lemonara ... C 6 [illegible]
Leno ... C 5 5,149
Le Noci ... H 12 11,477
Lentini ... K 9 17,[illegible]
Leone ... H 3
Leonessa ... F 7 4,151
Leonforte ... K 9 19,[illegible]
Lercara Friddi ... K 8 15,414
Lerici, (near Spezia) ... D 4 9,026
Lesa, (near Arizo) ... C 3 2,066
Lessolo, (near Ivrea) ... C 2 1,777
Lettere, (near Pompei) ... H 9 7,[illegible]
Levanto ... D 4 1,817
Licata ... K 8 22,931
Licodia ... K 9 [illegible]
Limone, (near Coni) ... D 2 2,146
Longiagiossa ... K 10 17,[illegible]
Lipari ... I 9 1,290
Livigno ... B 5 971
Livorno ... C 3 98,721
Lodi ... C 3 4,063
Lograto ... C 5 5,079
Lonigo ... C 6 [illegible]
Loreto ... E 8 7,845
Lucca ... E 5 74,971
Lucera ... G 10 17,315
Lucignano ... E 6 3,980
Lugo ... D 6 23,415
Luino ... C 3 5,896
Lunamatrona ... I 3 1,147
Lungro ... I 11 3,976
Lusern, (near Pinerola) ... D 2 831

M

Maccagno, (near Luino) ... C 3 542
Macerata ... E 8 22,784
Macerata-Feltria ... E 7 2,784
Macomer ... H 3 3,484
Maddaloni ... G 9 20,682
Magenta ... C 3 7,974
Magione, (near Perugia) ... E 7 8,545
Maiano ... E 7 3,700
Maglie ... H 13 8,635
Maida ... J 11 5,008
Majori, (near Salerno) ... H 9 [illegible]
Malo ... C 4 4,260
Malonno ... B 5 2,428
Mandano (near Mandriola) ... E 6 6,051
Mandas ... I 4 2,057
Manfredonia ... G 11 13,113
Mandrisiona ... I 11 12,188
Manfredonia ... B 7 5,534
Manopello ... F 9 5,087
Mantua ... C 5 29,142
Marano ... I 8 1,322
Marcia ... I 11 5,283
Marcia ... C 5 8,667
Marciana ... E 5 2,447
Marcianise ... G 9 12,785
Marcigliana ... I 11 5,974
Margliano, (near Naples) ... H 9 12,491
Marino ... K 8 [illegible]
Marino ... G 7 8,011
Marostica ... C 6 4,581
Marradi ... D 6 9,292
Massa ... K 7 57,567
Marsicovetere ... H 10 [illegible]
Martana ... H 1 4,826
Martina Franca ... H 11 19,242
Martinengo ... C 4 5,076
Martinato ... I 11 2,982
Masciale ... E 8 [illegible]
Marcianise ... G 9 [illegible]
Massa ... D 5 [illegible]
Massa ... D 6 [illegible]
Massa ... K 8 1,[illegible]
Massafra ... H 12 11,[illegible]
Massalubrense ... H 9 7,782
Massa Marittima ... E 5 18,462
Massa Superiore, (near Rovigo) ... C 6 3,738
Massarano, (near Somma) ... C 3 3,898
Matera ... E 8 7,[illegible]
Matera ... H 11 [illegible]
Mazzara ... K 7 [illegible]
Mazzarino ... K 9 16,355
Mecenate, (near Garlasco ... C 3 5,364
Medicina ... D 6 12,585
Mel ... B 7 7,102
Melfi ... D 7 6,904
Meugiana ... C 4 [illegible]
Melfi ... G 10 14,[illegible]
Melito ... K 10 7,[illegible]
Melito ... K 10 5,247
Melito, (near Naples) ... H 9 4,238
Melfi ... G 4 1,211
Menaggio, (near Como) ... C 4 1,[illegible]
Menfi ... K 7 14,281
Mercato San Severino ... H 9 10,892
Mercato Saraceno ... E 7 8,056
Mercogliano, (near Nola) ... H 9 2,974
Mesagne ... H 12 12,[illegible]
Messina ... J 10 149,578
Mestre ... C 7 11,880
Meta, (near Sorrento) ... H 9 5,[illegible]
Mezzogiorno ... K 8 6,2[illegible]
Migliarino ... D 7 7,020
Milazzo ... J 9 3,500
Milan ... C 4 491,460
Milazzo ... J 10 16,722
Milo ... J 11 5,[illegible]
Mola ... H 3 1,[illegible]
Molfetta ... K 9 11,[illegible]
Molfetta ... G 11 2,204
Milesimo, (near Cento) ... D 3 1,[illegible]
Mineo ... K 9 9,828
Minervino ... D 6 7,323
Minervino ... G 11 17,358
Minturno, (see Traetto) ... G 8 9,843
Mirandola ... D 6 13,731
Mirano ... C 7 9,371
Misilmeri ... I 8 12,819
Missaglia, (near Bolzano) ... C 4 1,956
Misterbianco ... K 9 9,525
Mistretta ... K 9

ITALY

ORSOG

Orsogna.....F 9 7,052
Orta, (near Lavena) 984
Orta Nova...G 10 9,278
Orte.....F 7 5,054
Ortona .....F 9 14,974
Orvieto.....F 7 16,208
Orzinovi, (near Crema) .....C 4 2,669
Oschiri .....H 1 3,007
Osilo.... ..... H 4 5,520
Osimo .....F 8 18,529
Ospitale.....B 7 815
Ostia .....G 7 48
Ostiglia.....C 6 7,183
Ostra, (near Jesi) .....E 8 6,568
Ostuni.....H 12 22,997
Otranto.....H 13 2,401
Ottajano, (near Naples) ....H 9 12,588
Ottone.....D 4 3,734
Ovia .....C 2 1,792
Ovada .....D 3 9,916
Ovigilio, (near Nizza).....D 3 2,744
Ozieri.....H 4 9,581

F

Faeeco .....K 7 7,128
Fachino .....L 10 12,336
Fadina .....C 6 82,281
Faidda .....H 10 5,956
Faenza .....D 2 7,088
Fagani, (near Naples) .....H 9 14,607
Falconara .....F 8 5,824
Falconi .....F 9 4,823
Falzarolla. ..K 9 6,361
Faluta .....G 9 3,304
Falazzo.....H 10 6,941
Falazzolo.....C 4 7,027
Falazzolo .....K 7 [illegible]
Falcina.....G 9 [illegible]
Palermo. .....[illegible]
Falcitrina. .....[illegible]
[illegible]
[illegible]

NETHERLANDS.

PLACE	INDEX.	POP
Aijen	E 8	
Aalsmeer	D 5	4,486
Aalst	F 6	
Aalten	E 8	6,783
Aane	C 9	
Aanerveen	C 9	
Aardenburg	F 2	1,947
Aardaardverveen	D 5	3,044
Aarle	E 7	
Abkaude	D 5	
Achlum	B 6	
Acht	F 6	
Adorp	B 9	1,484
Aduard	B 8	2,094
Aedt	E 8	
Afferden	E 7	
Akersloot	C 5	1,035
Akkerwoude	B 7	
Akkrum	B 7	
Alblasserdam	E 5	4,716
Alem	E 6	1,266
Alfen	D 5	
Alkemade, (near Warmond)	D 4	4,349
Alkmaar	C 5	16,918
Almelo	D 9	8,864
Almenum	B 6	
Almkerk	E 5	
Alphen	E 6	4,612
Alphen	F 5	
Alphen Oosterwijk	E 5	
Altforst	E 7	
Altveen	C 8	
Altwerf	F 7	
Amede	E 5	1,500
Ameronogen	D 6	2,448
Amersfoort	D 6	17,107
Amerzoden	E 6	2,108
Amstelveen	D 5	
Amsterdam	D 5	546,594
Andel	E 6	
Andijk	C 6	2,555
Angerum	E 7	
Angerlo	E 8	1,961
Anjum	B 8	
Anloo	B 9	3,457
Anna Paulowna, (near De Helder)	C 5	2,838
Annemuiden	F 3	
Ansen	C 8	
Apeldoorn	D 7	29,718
Appelscha	C 8	1,900
Appeltern	E 7	
Appingedam	B 9	4,489
Arcen, (near Lottum)	F 8	2,118
Arkel, (near Neerwinden)	E 6	816
Arnhem	E 7	47,539
Arum	B 6	
Assen	C 9	9,954
Assendelft	D 5	3,483
Asten	F 7	3,482
Auwerdt	D 6	
Avereest	C 8	6,346
Aalt	F 8	3,817
B		
Baard	B 7	
Baarle	F 5	2,160
Baarle Nassau	F 5	2,173
Baarloo	F 8	
Baard	D 6	6,023
Bacoumen	E 7	
Balk	B 9	2,157
Bakel	E 7	1,536
Bakhuizen	C 6	
Bakkeveen	B 8	
Balk	C 7	
Ballum	B 7	
Barendrecht, (near Alblasserdam)	E 5	3,262
Barneveld	D 7	7,454
Barsingerhorn	B 9	
Barsbeek	C 8	
Barsingerhorn	C 5	2,319
Batenburg	E 7	833
Bathmen	D 8	1,363
Bavel	E 5	
Bedum	B 9	5,081
Beek	E 8	2,705
Beek	G 7	1,356
Beek	D 6	
Beekbergen	D 7	
Beemster, (near De Rijp)	C 5	4,626
Beers	E 7	
Beerta	B 9	4,149
Beetsterzwaag	B 8	
Beijerland	E 4	
Beilen	C 9	4,796
Bellingewolde	B 9	4,460
Bemmel	E 7	5,770
Bentl	C 3	
Bennebroek	D 5	979
Bennigsen	D 9	
Benschop	D 5	1,799
Bentha zen	D 5	
Berg Ejk	F 6	1,731
Bergen	E 8	4,958
Bergen	C 5	1,440
Bergen op Zoom	F 4	13,091
Bergenthein	C 9	
Bergschenhoek	E 4	1,132
Berkel	E 6	1,198
Berkhout	C 6	2,366
Berlikum	B 7	2,656
Best	E 6	2,434
Beuzen	E 7	1,584
Beuningen	E 7	2,233
Beusichem	E 6	1,931
Beverwijk	D 5	4,707
Biecum	B 9	3,673
Bierviet	F 3	2,251
Bieselinge	F 3	
Bladel, (near Riesel)	F 6	1,480
Blankenham	C 7	520
Blariecum	D 6	
Blijham	B 9	
Blitterswijk	E 8	
Bloemendaal	D 5	4,661
Blokzijl	C 7	1,589
Bocholtz	G 7	
Bodegraven	D 5	3,902
Boekel	E 7	2,366
Boekelo	D 9	
Bosch, (or 's Hertogenbosch)	E 6	30,755
Bosch kapelle	F 3	1,263
Boskoop	D 5	3,162
Bottum	B 9	
Bovenkarspel	[illegible]	[illegible]
Boxmeer	E 7	2,329
Boxtel	E 6	6,384
Boxum	B 7	
Bozum	B 7	
Braassum	C 7	1,115
Breda	E 5	26,618
Breivoort	E 9	
Breskens	F 3	1,733
Breugal	E 7	
Breukelen	D 5	
Brielle	E 4	4,286
Britsum	B 7	
Broek	C 5	1,590
Broek	D 5	
Broekkeurne	D 9	
Broekhuizen	F 8	
Brouwershaven	E 3	1,453
Bruinisse	E 4	2,388
Brummen	D 8	7,275
Budel	F 7	2,259
Buiksloot	D 5	1,106
Buitenpost	C 9	
Buiserveen	C 9	
Bunde, (near Geulle)	G 7	956
Bunschoten	D 6	2,593
Burgen	E 6	1,318
Burg	B 5	
Burgkt	E 3	631
Burum	B 8	
Bussem	D 6	
Buurse	D 9	
Byla	B 7	
C		
Cadzand	F 2	1,104
Callantsoog	C 5	
Castricum	C 5	1,665
Chaam	E 5	1,324
Coeksdorp	B 5	
Colijnsplaat	E 3	
Connweird	B 6	
Corredijk	C 8	
Cothorn	C 5	
Cromnette	C 5	2,600
Cromvoirt	E 6	582
Cuijk	E 7	2,611
Culenborg	E 6	7,922
D		
Daarle	D 9	
Dalen	C 9	2,592
Dalfsen	C 8	5,306
Dantumadeel	D 6	
Dantumawoude	B 7	2,678
Deden	D 7	
De Harskamp	D 7	
De Helder	C 5	30,755
Den, (near Trent)	E 6	2,203
Delden	D 9	2,918
Delder Broek	D 9	
Dedemsvaart	D 9	
Dedgsluizen	E 8	
Delft	D 5	32,506
Delfzijl	B 9	6,975
Den Andel	B 9	
Den Bommel	E 4	
Denekamp	D 10	3,891
Den Ham	D 9	4,475
Den Horn	B 8	
Den Oever	C 6	
Den Rijp	C 5	1,770
Den Ring	E 6	
Deventer	D 8	5,972
Didam	E 8	27,182
Dieden	E 7	3,500
Diepenveen	D 7	528
Diepenheim	D 9	1,676
Diepenveen	D 9	1,760
Dieren	D 8	3,955
Diever	C 8	1,914
Dinteloord	E 4	3,037
Dinxperlo	E 8	2,433
Dirksland	E 4	2,134
Doesborgh	D 8	4,457
Doetinchem	E 8	3,996
Dokkum	B 8	4,053
Doldersum	C 8	
Domburg	E 2	1,010
Donkerbroek	F 6	330
Donkeren	E 9	
Dongen	E 5	4,961
Doorn	D 6	
Dorkerbroek	B 8	
Doodewaard	E 7	1,843
Joorn	D 6	1,867
Dordrecht	D 7	3,124
Dordrecht	E 5	42,994
Dorst	E 5	
Dorth	D 8	
Dragten	B 8	5,390
Dreischor	E 3	1,220
Drente	D 7	
Dreumel	E 6	2,143
Driebergen	D 6	2,910
Driel	E 6	3,361
Drachte	D 9	
Drogeham	B 8	
Drouwen	C 9	
Drouwerveen	C 9	
Drunen	E 6	2,895
Druten	E 7	1,382
Dubbeldam, (near Dordrecht)	E 5	4,782
Duivenland	E 3	
Duiven	E 8	2,904
Dulzel	E 5	555
Dungedam	D 6	
Dussen	E 5	2,955
Duurswolde	B 8	
E		
Ebergen	D 9	
Echt	F 7	5,132
Echteld	E 6	
Echten	C 7	
Echten	C 8	
Eck	E 6	
Edam	C 6	6,517
Ede	D 7	13,894
Eede	F 2	1,210
Eede	F 2	
Eelde	B 9	1,868
Eemnesbinnen	D 6	
Eemnesbulten	D 6	
Eenigenburg	C 5	
Eenrum	B 8	2,855
Eerbeek	D 8	
Eernsum	B 7	
Eersel	F 6	1,012
Ees	C 9	
Eethem	E 6	
Eext	B 9	
Egmond aan Zee	C 5	2,349
Egmond Binnen	C 5	1,388
Egmond op den Hoef	C 5	
Eibergen	D 9	5,119
Eiterland	B 5	
Eijsden	G 7	2,273
Eindhoven	F 6	4,565
Elburg	D 7	2,716
Elburg Epe	D 7	
Elkerzee	E 3	481
Ellewoutsdijk, (near Borsselen)	E 3	707
Elp	C 9	
Elpen	D 9	
Elsloo	C 8	
Elsloo	G 7	1,423
Elspeet	D 7	1,220
Elst	E 7	6,472
Elten	F 8	
Emmen	C 9	
Engwierum	B 8	
Enschuizen	C 6	6,733
Enschede	D 9	28,792
Epe	D 7	3,005
Eppenzelder	D 9	
Erm	C 9	
Ermelo	D 7	6,377
Erp	E 7	2,400
Espelo	D 8	
Est	E 6	
Etersheim	C 6	
Etten	E 8	
Etten en Leur	E 5	6,140
Everdingen	E 6	1,179
Ewijckshuis	C 5	
Exloo	C 9	
Ezinge	B 8	2,025
F		
Farmsum	B 9	
Ferwerd	B 7	8,184
Ferwoude	B 6	
Fexterveen	B 9	
Fijnaart	E 4	3,097
Flukega	C 8	
Flusterwolde	B 9	2,940
Flushing, (Vlissingen)	F 3	15,590
Formerum	B 6	
Fort Isabella	E 6	
Fort Saint Michel	F 8	
Frauekeer	B 7	7,198
G		
Gaastmeer	C 7	
Gapp	B 7	
Gulder	E 5	
Garderen	D 7	
Gardenscke Broek	B 7	
Garmerwolde	B 9	
Gasselte	C 9	2,322
Geertruidenberg	E 5	2,045
Geervliet	E 4	1,164
Geest	B 6	
Geffen	E 6	1,377
Geisteren	E 8	
Geldermalsen	E 6	3906
Geldrop	F 7	2,586
Geleen	G 7	
Gelselaar	D 9	
Gemert	E 7	4,827
Gendringen, (near Dinxperlo)	E 8	6,100
Genemuiden	C 8	2,487
Gennep	E 7	1,818
Gent	E 7	2,663
Gestel	F 6	2,697
Geulle	G 7	
Giekerk	B 7	
Giesendam	E 5	
Gietel	D 9	
Gieten	C 9	2,241
Gieterveen	B 9	
Giethoorn	C 8	2,010
Gilze	E 5	3,300
Ginkel	D 7	
Ginneken	E 5	5,169
Godlinze	B 9	
Goedereede	E 3	1,078
Goes	E 3	6,716
Goirle	E 6	2,411
Goor	D 9	3,035
Gorinchem	E 5	11,879
Gorredijk	B 8	1,842
Gorssel	D 8	4,705
Gouda	D 5	23,552
Gouderak	E 5	1,014
Goudswaard	E 4	
Goutum	B 7	
Graauw	F 4	1,931
Grafhorst	C 6	624
Graft	C 5	1,819
Grainsbergen	C 9	3,383
Grathem	F 7	1,103
Grave	E 7	2,637
Grijpskerk	B 8	3,200
Grijpe	F 3	2,489
Groenendijk	F 4	
Groenlo	D 9	2,617
Groesbeek	E 7	5,396
Groessen	E 8	
Groet	C 5	
Groningen	B 9	70,609
Gronsveld	G 7	
Groot Ammers	E 5	1,464
Grootebroek	C 6	2,289
Grootbuizen	C 5	
Groot Zundert	F 5	4,071
Grotel Muneeze	E 7	
Grouw	B 7	2,031
Grubbenvorst, (near Sevenum)	E 7	1,790
Grypskerk	E 3	161
H		
Haaksbergen	D 9	4,927
Haansbergen	E 5	
Harle	D 8	
Haarlem	D 5	68,518
Hagestein	E 6	897
Haiert	F 7	
Halfweg	D 5	
Hall	D 8	
Halle	E 8	
Hallum	B 7	
Halsteren	E 4	3,069
Ham, (near Ommen)	C 8	4,499
Handel	E 7	
Haps	E 7	
Hardenberg	C 9	8,082
Harderwijk	D 7	7,462
Hardinxveld, (near Alblasserdam)	E 5	5,033
Haren	F 6	
Haren	B 9	3,865
Harlek	C 7	
Harkema	B 8	
Harlingen	B 6	10,308
Harmelen	D 5	1,893
Haskerdijken	B 7	
Hasselt	C 8	2,452
Hattem	D 9	
Hattem	D 8	2,959
Haule	B 8	
Haulerwijk	B 8	
Havelte	C 8	3,031
Hazerswoude	D 5	3,339
Hedel	E 6	1,762
Heeg	C 7	
Heemse	C 9	
Heemskerk	C 5	
Heemstede	D 5	3,748
Heerde	D 8	5,637
Heerenveen	C 7	
Heerewaarden	E 6	913
Heerle	E 4	
Heerlen	G 7	5,523
Heesch	E 7	2,106
Heeswijk	E 6	1,091
Heete	D 8	
Heeze	F 7	1,808
Heijthuizen	F 7	2,144
Helo	C 5	
Heinkenszand	F 3	1,653
Heino	D 8	2,052
Helden	F 7	3,924
Helder, (or De Helder)	C 5	27,794
Hellendoorn	D 9	6,849
Hellevoetsluis	E 4	4,354
Hellum	B 9	
Helmond	F 7	9,766
Helvoirt	E 6	1,687
Hem	C 6	
Hemelum	C 6	
Hemmen	B 7	
Hemrik	B 8	
Hengelo	D 9	12,150
Heugelo	D 8	3,581
Heegstdijk	F 3	
Heusbroek	C 5	
Herkingen	E 4	
Herpen	E 7	
Herpen	E 7	
Herten	F 7	1,062
Herwijnen	E 6	1,898
Het Loo	D 7	
Het Zeewent	D 9	
Heukenum	E 6	1,514
Heume	E 7	3,249
Heurne	E 8	
Heusden	E 6	2,162
Heerlen	D 7	
Hijum	B 7	
Hill	E 6	
Hillegersberg	E 4	4,114
Hillegom	D 5	3,751
Hilvarenbeek	F 6	2,439
Hilversum	D 6	14,528
Hindeloopen	C 6	1,061
Hoedekenskerke	F 3	1,020
Hoek	E 8	1,975
Hoek	E 5	
Hoensbroek	G 7	
Holijsloot	D 6	
Hollanscke Veld	D 9	
Hollum	B 7	
Holten	D 8	2,803
Holtwoude	C 7	
Holwerd	B 7	1,890
Holwierda	B 9	
Hoofdplaat	F 3	1,437
Hoogezand	F 6	1,412
Hooge Mierde	F 6	
Hoogeveen	C 8	11,702
HoogeZand	B 9	8,661
Hoog Hatem	C 9	
Hoogkarspel	C 6	1,310
Hoogland	D 6	2,292
Hoogwoud	C 5	2,155
Hoorn	C 6	11,033
Hoorn	B 6	
Hoornster	C 8	
Horn	B 5	
Horn	F 7	1,243
Hornhuizen	B 8	
Horst	F 8	4,279
Horst	B 5	
Houtem	D 6	
Huibergen	F 4	705
Huins	B 7	
Hoeksteen	C 5	
Hussum	E 7	4,300
Huizen	D 6	4,485
Hulsthorst	D 9	
Hulst	F 4	2,504
Hummelo	D 8	3,121
Hunsel	F 7	1,050
I		
Iduard	B 7	
Ijerseke	F 4	
Ijlst	B 7	1,529
Ijsselmonde	E 4	3,761
Ijsselmuiden, (near Kampen)	C 7	2,237
Ijsselstein, (or Yssselstein)	D 6	3,538
Ijzendijke	F 3	2,861
Ilpendam	D 5	1,925
J		
Jabeek	G 7	
Jelsum	B 7	
Joure	C 7	
Jubbega	C 8	
Jutphaas	D 6	2,760
K		
Kaag	D 5	
Kabaard	B 7	
Kalslagen	D 5	
Kamerik	D 5	
Kamp	C 5	
Kampen	C 7	19,246
Kamperveen	C 7	614
Kantens	B 9	2,216
Kanelle	C 3	1,901
Kats	E 3	509
Katwijk	D 4	7,685
Katwijk aan Zee	D 4	5,824
Kerkenoon	E 7	
Kerkrade	G 8	7,710
Kerkwerve	E 3	769
Kerkwijk	E 6	
Kessel	F 8	1,421
Kesteren	E 7	3,085
Kinsweird	B 6	
Kleinemeer	B 9	
Kloosterburen	B 8	1,965
Klundert	E 5	3,642
Kuijpe	C 7	
Kockange	C 8	
Kockengen	D 5	
Koevorden	C 9	3,126
Koldeveen	C 8	
Kolham	B 9	
Koog	B 5	2,708
Kooten	B 8	
Kootwijk	D 7	
Kortgene	E 3	1,095
Koudekerke	F 3	1,746
Koudum	C 6	
Krabbendijk	F 4	
Krakeel	C 9	
Kralingen	E 5	16,677
Krimpen	E 5	2,075
Kruiningen	F 4	3,000
Kruisland	E 4	
Kudelstaart	D 5	
Kullenberg, (or Culenborg)	E 6	7,922
Kuinre	C 7	868
Kwadijk	C 5	483
L		
Lagenheden	B 6	
Lage Zwaluwe	E 5	4,331
Landom	B 6	
Landsneer, (near Amsterdam)	D 5	1,908
Langerak	C 5	955
Langweer	C 7	
Laren	D 6	2,220
Lauwerzijl	D 8	3,858
Lathum	E 8	
Lattrop	D 9	
Leende	G 7	1,247
Leens	B 8	
Leerdam	E 6	4,480
Leersum	D 6	1,349
Leeuwarden	B 7	33,956
Leiden, (or Leyden)	D 4	55,440
Leijmuijden (or Leymuiden)	D 5	1,586
Lelkum	B 7	
Lelens	D 9	
Lemele	D 8	
Lemmer	C 7	
Leur	E 5	
Leusden	D 6	1,807
Leuvenum	D 7	
Leyden, (or Leiden)	D 4	53,915
Leyderdorp	D 5	3,851
Leydschendam	D 4	
Leymuiden, (or Leijmuijden)	D 5	1,586
Lichtenvoorde	E 9	4,485
Liempde	E 6	1,463
Lieuden	E 7	4,124
Lierop	F 7	884
Lies	E 8	
Liessel	F 7	
Limbricht	F 7	
Linne	F 7	987
Luschoten	D 5	1,428
Lippenhuizen	B 8	
Lisse	D 5	3,277
Litholijen	E 6	700
Lobith	E 8	
Lochem	D 8	3,797
Loenen	D 6	
Loenen	E 8	1,355
Loenen	E 7	
Loenersloot	D 6	
Lonneker	D 9	8,424
Loon-op-Zand, (near Vught)	E 6	7,458
Loosdrecht	D 6	3,309
Loosduinen	D 4	4,643
Lopik	E 5	1,579
Loppersum	B 9	2,284
Losser	D 10	5,658
Lottum	F 8	
Luikgestel	F 6	830
Lull	E 7	
Lukkewoude	B 8	
Lutte	D 9	
M		
Maalberg	F 5	
Maarn	D 6	725
Maarnheeze	F 7	
Maarssen	D 6	2,066
Maartinsdijk	D 6	2,134
Maarscht	F 7	1,573
Maasbree	F 8	5,384
Maasbees, (near Lulb)	E 7	1,335
Maasland, (near Maasslius)	E 4	2,648
Maaslulb	E 4	6,455
Maastricht	G 7	35,639
Maktanga	C 8	
Malden	E 7	
Mantinge	C 9	
Marenrode	E 6	
Margraeton	G 7	975
Markelo	D 9	4,256
Marken	D 6	1,274
Marken	D 5	
Marrum	B 7	
Marum	B 8	4,118
Maurik	E 6	3,703
Medemblik	C 6	2,928
Meedhuizen	B 9	1,640
Meerkerk	E 6	1,479
Meerssen	G 7	4,498
Megen	E 7	1,791
Meijel	F 7	1,493
Melder-loe	F 8	
Melick	F 8	
Melissant	E 4	1,845
Menaldum	B 7	
Meppel	C 8	9,529
Merkelbeek, (near Sittard)	F 7	650
Mesch	G 7	
Metzlawier	B 8	
Middelaar	E 7	
Middel Beers	F 6	
Middelburg	F 3	18,173
Middelie	C 6	
Middelstum	B 9	2,301
Midlum	B 6	
Midwolde	B 8	4,585
Midwould	C 6	
Miedlo	F 7	2,714
Mijdrecht	D 5	3,880
Mill	E 7	2,381
Millingen	D 7	
Minnertsga	B 7	
Mirns	C 6	
Moerdijk	E 5	
Moergestel	E 6	1,345
Moerkapelle	D 5	61
Molkwerum	C 6	
Monnickendam	D 6	2,714
Monster	D 4	4,715
Montfoort	D 5	1,777
Mook	E 7	1,284
Muiden	D 6	3,061
Muiderberg	D 6	
Muntendam	B 9	2,995
N		
Naalwijk	E 4	4,971
Naarden	D 6	3,289
Nederweert	F 7	4,806
Neede	D 9	3,597
Neer	F 7	1,554
Nes	B 8	
Nes	B 7	
Nes	B 7	
Netersel	F 6	
Netterden	E 8	
Neuschanz, (near Beerta)	B 10	1,426
Neuzen, (near Hoek)	F 3	7,441
Nichtevecht	D 6	764
Niebert	B 8	
Nieuwe Beijerland	E 4	1,682
Nieuwendam, (near Oostzaan)	D 5	591
Nieuwendijk	E 5	
Nieuwenhagen	G 8	1,154
Nieuwe Niedrop	C 5	1,567
Nieuwe Pekela	B 9	5,124
Nieuwer Amstel	D 5	33,989
Nieuwerkerk	E 4	
Nieuwerkerk	E 5	2,372
Nieuwerkerk, near Zierikzee)	E 3	1,449
Nieuwland	E 6	547
Nieuwland	B 7	
Nieuwland	F 3	
Nieuw Heilevoet	E 4	1,521
Nieuw Lekkerland	E 5	2,774
Niewkoopen	D 6	2,646
Nieuwpoort	E 5	698
Nieuw Schoenbeek	C 10	
Nieuwstad, (near Rodhem)	F 7	810
Nieuwveen	D 5	
Nieuwolde	B 9	2,225
Nije	C 7	
Nije	C 7	
Nije	C 8	
Nijega	B 8	
Nije Haske	C 7	
Nije Horne	C 8	
Nije Lemmer	C 7	
Nijkerk	D 6	7,760
Nijmegen	E 7	41,166
Nijveen	C 8	1,188
Nijverdal	D 8	
Nijmegen, (or Nijmegen)	E 7	41,673
Nispen	F 4	
Nisse	F 3	637
Nistebrode	E 7	2,137
Noetsele	D 4	
Noorbeek	G 7	
Noordbijk	B 9	1,444
Noordgouwe	D 5	
Noord Hellevoet	E 4	
Noordlaren	B 9	
Noordoost Ende	D 4	
Noord Sleen	C 9	
Noord Welle	E 8	547
Noordwijk	D 4	4,379
Noordwijk	E 8	
Noordwijk aan Zee	D 4	
Noordwijkerhout	D 4	1,617
Noordhorn	D 4	
Nordbroek	B 9	2,399
Norg	B 8	5,393
North Beveland	C 3	
North Stadskanaal	B 9	
Nuis	B 8	
Nuland	E 6	
Numansdorp	E 4	3,207
Nunen	F 7	2,679
Nunhem	F 7	251
Nunspeet	D 6	
Nuth	G 7	
Nybroek	D 8	
O		
Obdam	C 5	
Odijk	D 6	425
Odoorn	C 9	7,603
Oeffelt	E 7	
Oekel	F 5	
Oene	D 8	
Ohe	F 7	
Oijla	E 8	
Oirsbeek, (near Sittard)	F 7	996
Oisschot	E 6	3,897
Osterwijk	E 6	3,123
Okkenbroek	D 8	
Olde	C 7	
Olde Berkoop	C 8	
Oldeboorn	B 7	
Oldebroek	D 7	5,513
Oldehove	B 8	2,600
Oldekerk	B 8	
Oldemarkt	C 7	2,843
Oldenzaal	D 9	4,337
Olst	D 8	4,665
Ommen	C 8	4,006
Ommeren	E 6	
Ommerschans	C 8	
Onstwedde	B 10	8,945
Oolde	B 8	
Oolgensplaat	E 4	2,541
Oostel	F 2	1,990
Oostdijk	F 4	
Oostel Beers	F 6	
Oosterhijk	F 8	
Oosterbierum	B 7	
Oosterend	B 5	
Oosterend	B 6	
Oosterhesselen	C 9	1,339
Oosterhout	E 5	11,291
Oosterwijtwerd	C 6	
Oosterscheel	B 8	
Oosterwolde	C 8	
Oosterwolde	D 7	
Oosterzee	C 7	
Oostum	B 7	
Oostkapelle	E 3	1,307
Oostrum	B 8	
Oosterbouring	F 3	
Oost Vlieland	B 6	
Oostvoorne	E 4	
Oostwolde	B 8	
Oostwould	C 6	
Oostzaan	D 5	3,103
Ootmarsum	D 9	1,518
Opende	B 8	
Oplo	E 7	1,693
Opmeer	C 5	452
Oppenhuizen	B 7	
Orthen	E 6	
Oselte	C 9	
Osch	E 6	7,550
Oss	E 7	7,580
Ossendrecht	F 4	2,384
Ossenisse	E 3	844
Ouderkerk	D 7	
Ottersum	E 7	
Oudorp	E 3	2,577
Oude Beijerland	E 4	5,292
Oudega	C 6	
Oudega	C 7	

NETHERLANDS.

ZEI

Zeist ... D 6 7,490
Zuidbroek ... B 9 2,626
Zuidlaren ... B 9 2,228
Zuid Scharmer ... C 5
Zuidwoude ... C 8 2,365
Zwaag ... C 6 1,130
Zwanenburg ... B 5 4,158
Zwolle ... C 8 3,[illegible]

ZWO

Zutphen ... D 8 17,967
Zwaag ... C 6 1,130
Zwanenburg ... B 5 4,158
Zwolle ... C 8 3,[illegible]

BELGIUM.

AA

BELGIUM.

PLACE.	INDEX.	POP
Aalst, (see Alost)		
	G 4	29,251
Achel	F 6	1,073
Aoozt	H 5	
Acren	G 3	
Adegem	F 2	3,740
Adinkerke	F 1	
Aelst	G 8	
Aerlre	F 2	7,095
Aerle	F 6	
Aerschot	G 5	6,234
Aerseele	G 2	3,050
Aertrycke	F 2	4,100
Agimont	H 5	
Aigeau	H 5	
Aiken	G 6	3,274
Alleur	G 7	
Alost	G 4	30,201
Alsemberg	G 4	
Alveringhem, (near Dixmude)	F 1	2,963
Amay	G 6	4,475
Amberloup	H 7	
Ammoulnes	H 7	
Andenne	H 6	7,419
Anderlecht	G 4	32,240
Anderlues, (near Binche)	H 4	7,112
Andregnies	H 3	
Andrimont, (near Dison)	G 7	4,359
Angleur, (near Liege)	G 7	5,902
Anhee, (near Yvoir)	H 5	765
Anlier	I 7	
Auloy	I 6	
Anseroeuy	H 5	650
Ans	G 7	6,875
Anseghem	G 2	3,650
Anseroeuel	G 2	
Anthee	H 5	
Antoing	G 2	2,673
Antwerp	F 4	286,695
Apre Fontaine	H 7	
Archennes	G 5	
Arcine	G 2	6,195
Arendonck	F 6	3,650
Arlon	I 7	8,523
Arquennes	G 4	2,225
Arschot, (see Aerschot)	G 5	6,234
Arville	H 6	
Asch	F 7	584
Asper	G 3	
Assche	G 4	7,069
Assebroeck	F 2	
Assenede	F 3	4,795
Assenois	I 6	
Assesse	H 6	1,240
Ath	G 3	9,868
Athus	I 7	1,614
Attenrode	G 5	
Attert	I 7	2,650
Aubange	I 7	
Aubel	G 7	3,050
Aubiemont	H 4	
Audegem	F 4	1,850
Audenarde	G 3	6,028
Audenhove	G 3	
Audergham, (near Neerysche)	G 5	3,277
Auffe	H 6	
Auluois	H 3	
Austruweel	F 4	
Autelbas	I 7	1,685
Autreppe	H 3	
Avelghem	H 5	
Avelgheim	G 2	3,650
Avennes	G 6	
Awenne	H 6	
Aye	H 6	
Aywaille	H 7	4,128

B

Bael	F 5	
Baelen	F 6	4,707
Baelen Wezel	F 6	2,780
Baesrode	F 4	2,910
Baillevre	H 4	
Baillamont	I 6	
Baisy	H 6	
Barbenson	H 4	
Baronville	H 5	
Barvaux sur Ourthe	H 7	1,091
Basecles	G 3	4,257
Bas Oha	G 6	
Basse-Bodeux	H 7	
Bassevelde	F 3	3,739
Bas Silly	G 3	
Bastogne	H 7	3,261
Battice	G 7	4,060
Baudour	H 3	4,064
Bauffe	G 3	
Baulers	G 4	
Bauwelz	H 4	
Bavichove	G 2	
Beaumont	H 4	2,100
Beaurain, (near Givet)	H 5	1,635
Beckerzeel, (near Zellick)	G 4	324
Beclers	G 2	
Becquevoort	G 5	
Beeringen	F 6	1,468
Beerneem	F 2	4,426
Beersel	G 4	
Beersse	F 5	
Beevendrecht	F 4	
Beho	H 7	
Beloele	F 5	
Bellem	F 2	
Beloeil	G 3	2,682
Ben	G 6	
Bende	H 6	
Benzet	G 5	
Bercheim	G 2	15,503
Bercheim	F 4	5,229
Bergh	G 5	
Berlaer	F 5	3,633
Bernissart, (near Hanchies)	H 3	1,974
Berwillies	H 4	
Bertogne	H 7	
Bertree	G 6	
Bertrix	I 6	
Bertrix, (near Orgeo)	I 6	2,612
Berzee	H 4	
Beveren	F 4	8,637
Beverlo	F 6	1,140
Beverst	G 6	
Biesbeek, (near Rosebeek)	G 5	[illegible]85
Bierges	G 6	
Biesme	H 5	
Bievene	G 3	3,170
Bievre	I 6	
Biez	H 7	
Biloen	G 7	3,500
Binche	H 4	10,104
Blanchon	G 5	
Bisschote	G 1	
Blandain	G 2	2,508
Blankenberghe	F 2	4,116
Blaton	G 3	2,780
Blaugies	H 3	
Bleharies	G 2	
Bleid, (near Virton)	I 7	1,220
Bloemendael	F 2	
Bloemgat	G 5	6,234
Boechout	F 4	3,050
Boelare	G 3	4,100
Boesinghe	G 1	
Bohan	H 5	
Bois	H 6	
Boitshoucke	F 1	
Bolland	G 7	
Bomal	G 5	
Bomal	H 7	
Bombaye	G 7	
Bontune	H 5	
Boom	F 4	14,080
Borgerhout	F 4	29,575
Borlon	H 6	
Bornhem	F 4	5,495
Boorsbeek	F 4	
Borsheim	G 7	
Bouillon	I 6	2,760
Bouiez	G 5	
Bourg Leopold, (near Beverloo)	F 6	3,309
Bourlers	H 4	
Bourseigne	H 5	
Boussolt	H 4	
Bousu	H 3	9,814
Bouvigne	H 5	1,000
Bouwel	F 5	
Bovigny	H 7	1,280
Brages	G 4	
Braine l'Alleud	G 4	71,211
Braine-le-Comte	G 4	8,790
Branchon	G 5	
Bras	H 7	
Brasschaet	F 4	3,723
Brecht	F 5	2,981
Breedene	F 2	2,813
Breedeue	F 1	4,291
Brielen	G 1	
Bruges	F 2	53,561
BRUSSELS	G 4	586,986
Bry	G 5	
Budingen	G 6	
Buggenhout, (near Sempst)	G 4	5,236
Buissonville	H 6	
Burdinne	G 6	
Bure	H 6	
Burst	G 3	
Bury	G 3	
Buzet	G 4	

C

Calcken, (near Melle)	F 3	5,312
Calmpthout	F 4	3,625
Camp de Wyckmael	F 6	
Capellen	F 4	
Cappellen	F 4	3,489
Capryckc	F 3	3,569
Carnieres, (near Binche)	H 4	6,348
Casteau	G 4	2,156
Castre	G 4	
Celis	G 2	
Cerfontaine	H 4	
Ceroux	G 5	
Champion	H 7	
Chapelle-lez-Herlaimon	H 4	5,592
Charleroi	H 4	26,447
Chatelet	H 5	12,066
Chatelineau, (near Chatelet)	H 5	10,188
Chatillon	I 7	
Cheluwe, (near Werveicq)	G 2	4,845
Chenee	G 7	7,043
Cheratte	G 7	
Chevres	G 3	3,300
Chimay	H 4	3,308
Chiny	I 6	1,084
Chokier	H 6	2,750
Ciney	H 6	4,187
Claviere	H 8	
Clemskerke	F 2	
Clercken	G 1	4,734
Cluysen	F 3	
Commines	G 1	4,849
Conneux	H 6	
Contich	F 4	3,940
Corbais	G 5	
Corbion	I 6	1,010
Cordes	G 3	
Cornimont	I 5	
Corroy	G 5	
Cortemarck	F 2	4,524
Courcelles	G 5	
Coseun	G 6	
Couckelaere, (near Keyem)	F 1	5,069
Couilles, (near Charleroi)	H 4	8,326
Courcelles	H 4	12,654
Coursel	F 6	
Courtrai	G 2	34,393
Court-Saint-Etienne, (near Genappe)	G 4	3,532
Couvin	H 4	2,520
Coyde	F 1	
Crainhem, (near Brussels)	G 4	1,119
Crombek	G 1	
Crupet	H 5	
Cruybeke	F 4	
Cruyshautem	G 3	5,620
Cuesmes	H 3	8,469
Custinne	H 6	

D

Dacknam	F 3	
Dadizeele	G 2	
Dailly	H 4	
Damme	F 2	950
Dampicourt	I 6	
Dampremy, (near Roux)	H 4	8,941
Dave	H 5	
Daverdisse	H 6	
Deerlyck, (near Courtral)	G 2	5,244
Den Abeele	G 1	
Denderbelle	F 4	
Denderleeuw	G 4	2,794
Dendermonde	F 4	9,606
Denderwindeke	G 4	
Deuce	H 5	
Desschel	F 6	
Desteldonck	F 3	
Deurne	F 6	6,502
Deynze	G 3	4,591
Dickelvenne	G 3	
Dieghem	G 4	2,042
Diepenbeek	G 6	3,612
Diest	G 6	8,351
Dilbeek, (near Wambeek)	G 4	2,195
Dilsen	F 7	
Dinant	H 5	7,245
Dison	G 7	13,271
Dixmude	F 1	3,989
Doel	F 4	
Donck	G 6	
Doorn	F 4	
Dothalu	G 7	
Dour	H 3	10,603
Dranoutre	G 1	
Drehance	H 5	
Dudzeele	F 2	2,100
Duffel	F 5	5,934
Duras	G 6	
Durbuy	H 6	700

E

Eben	G 7	
Ecaussinnes	G 4	6,489
Edeghem	F 4	
Eecherca	F 4	4,806
Eeclou	F 3	11,879
Eemeene	G 3	
Eghezee	G 5	
Elsden	G 7	
Elderen	G 7	
Eleron	G 7	
Elewyt	G 4	
Ellezelles	G 3	5,581
Elst	G 3	
Emptinne	H 6	
Enghien	G 4	4,313
Engis	G 6	
Enscal	G 7	6,855
Erbisœul	G 3	
Ere	G 2	
Erembodegem	G 4	4,343
Erezee	H 7	812
Erneton	H 5	
Ernage	G 5	
Ernonheid	H 7	
Erquelinnes	H 4	
Erqueldre	F 3	5,060
Erkzvelde	F 3	
Esneux	G 7	
Espierres	G 2	
Esschene	F 4	8,970
Etalle	I 7	1,573
Ethe	I 7	1,137
Etterbeek	G 4	17,994
Everbecq	G 3	3,925
Evere, (near Brussels)	G 4	2,786
Evergem	F 3	7,031
Evrehaille	H 5	
Exaerde	F 3	4,967
Exel, (near Baelen)	F 6	1,505
Eyne	G 3	2,638

F

Fagnolle	H 5	
Falaen	H 5	
Falmagne	H 5	
Fauvillers	I 7	1,134
Feleune	H 5	
Fexhe	G 6	
Flamierge	H 7	
Flemalle	G 6	
Fleurus	H 5	5,372
Flobecq	G 3	5,250
Floreffe	H 5	
Florennes	H 5	2,579
Florenville	I 6	1,967
Flostoy	H 6	
Folx	G 5	
Fontaine l'Evêque	G 4	4,845
Forchies	H 4	7,043
Forest, (near Saint Gilles)	G 4	3,300
Foret	G 4	3,308
Foret	G 7	1,084
Forriere	H 6	2,750
Forville	G 5	4,187
Fosse	H 5	3,259
Fosse	H 7	
Fourons	G 7	
Foy	H 7	
Fraire	H 5	
Frameries	H 3	10,821
Francorchamps	H 7	
Frold Chapelle	H 4	
Froidmont	G 2	
Fumal	G 6	
Furfooz	H 5	4,524
Furnes	F 1	5,577

G

Gamerage	G 3	
Ganshoren, (near Lacken)	G 4	2,098
Geetz Bietz	G 6	747
Gelbresse	G 5	
Gembloux	G 5	3,956
Genappe	G 4	1,886
Genck	G 6	2,857
Genly	H 3	
Gentbrugge, (near Ghent)	F 3	8,262
Genval	G 4	
Gerouville	I 6	1,075
Gerpinnes	H 5	
Geeve	H 6	
Gheel	F 5	12,028
Ghent	F 3	162,925
Ghislenghien	G 3	
Ghistelles	F 1	3,302
Ghlin	H 3	3,959
Gibecq	G 8	
Gierle	F 5	
Gilly	H 4	20,449
Gingelom	G 6	
Givet	H 5	
Givry	H 4	
Glabais	G 4	
Glons	G 7	2,700
Gochenee	H 5	
Godinne	H 5	
Gosselies	H 4	9,118
Gossoncourt	G 5	
Gouvy	H 7	
Goyer	G 6	
Gozee	H 4	
Graide	I 6	
Grammene	G 2	
Grammont	G 3	10,891
Grand Bigard, (near Brussels)	G 4	862
Grand Halleux, (near Wanuc)	H 7	1,144
Grand Han	H 6	
Grand Reng	H 7	
Grandreuil	H 1	
Grandrieux	H 3	
Grasen	G 6	
Grembergen	F 4	
Grez	G 5	
Grimbergen	G 4	
Grivegnee, (near Liege)	G 7	9,569
Groenendael	G 4	
Gruytrode	F 7	
Gysenzeele	G 3	

H

Habay la Neuve	I 7	1,800
Habay la Vieille	I 7	901
Haccourt	G 7	
Hachy	I 7	
Haeght	G 5	
Haekendover	G 5	
Haelen	G 6	2,400
Haettert	G 3	
Haeren, (near Lacken)	G 4	1,445
Haidi	H 6	
Hal	G 4	10,620
Halanzy	I 7	
Halle	F 5	
Halle	G 6	
Halmaile	G 6	
Ham	H 4	1,883
Hamme	F 4	12,506
Hamoir	H 7	
Hamois	H 6	1,451
Hamont	F 7	992
Haunut	G 6	1,834
Hansbeke	F 3	
Harchies	H 3	
Harmignies	H 6	
Harze	H 7	
Hasselt	G 6	13,467
Hastiere	H 5	
Hatrival	H 6	
Hautem	G 3	
Havelange	H 6	1,550
Haversin	H 6	
Hechtel	F 6	
Heck	F 6	
Heer	H 5	
Hees	G 7	
Heestert	G 2	2,207
Heinsch	I 7	
Helcighem	G 4	
Helchteren	F 6	748
Hemptinne	G 5	
Henripont	G 4	
Heppen	F 6	
Herbeumont	I 6	1,200
Herck	G 6	
Herck la Ville	G 6	2,939
Herderen	G 7	
Herent	G 5	4,033
Herenthals	F 5	6,007
Herenthout	F 5	
Herinnes	G 2	1,910
Herinnes	G 4	3,460
Heron	G 6	1,150
Herseaux	G 2	
Hersselt	F 5	4,822
Herstal	G 7	13,877
Herten	G 6	
Herve	G 7	4,763
Herzele	G 3	2,175
Heule	G 2	4,173
Heure	H 6	
Hever	G 5	
Heverle	G 5	
Heviliers	G 5	
Heyd	H 7	
Heyd	H 7	
Heyst	F 2	2,413
Heyst-op-den Berg	G 5	5,341
Hingene	F 4	
Hives	H 7	
Hoboken	F 4	6,987
Hodimont	G 7	5,073
Hodister	H 6	
Hody	H 6	
Hoesselt, (near Alken)	G 6	2,285
Hoeylaert	G 4	
Hoenc	G 4	2,550
Hollain	G 2	2,700
Hollange	I 7	
Hollebeke	G 1	
Holsbeek	G 5	
Hombeek	F 4	
Houffalize	I 7	
Hougaerde	G 5	4,614
Houthaelen	F 6	
Houthem	F 1	
Houyet	H 5	1,106
Hove	F 4	
Hoves	G 4	
Huistes	G 2	
Humbeek	G 4	1,831
Hundelgem	G 3	
Huy	G 6	14,486

I

Ichtegheim	F 1	4,507
Idderzem	G 4	
Idegem	G 3	
Incourt	G 5	
Ingelmunster	G 2	6,224
Isegheim	G 2	9,965
Itegheim	F 5	2,100
Itterbeek, (near Brussels)	G 4	898
Ixelles	G 4	45,409
Izel	I 6	1,900

J

Jabbeke	F 2	1,860
Jalhay	G 7	1,860
Jallet	H 6	
Jambes	H 5	3,683
Jamioulx	H 4	938
Jamoigne	I 6	
Jauche	G 5	
Jemelle	H 6	1,891
Jemeppe, (near Liege)	G 7	8,430
Jemeppe	H 5	2,571
Jemmapes	H 3	11,799
Jeneffe	G 6	
Jette	G 4	6,635
Jodoigne	G 5	3,400
Julemont	G 7	
Jumet (near Gilly)	H 4	23,927
Jupille	G 7	[illegible]
Juseret	I 7	1,256

K

Kain	G 2	2,568
Keerbergen	F 5	
Kemmel	G 1	
Kemseke	G 7	
Kerkom	G 5	
Kerimpt	G 6	
Kessel	F 5	
Kessel-Loo	G 5	6,115
Kesselich	F 7	
Keyem	F 1	
Kieldrecht	F 4	
Klein-Gooreyend	F 5	
Knesselare	F 3	4,475
Kockelberg, (near Brussels)	G 4	6,272
Koninxheim	G 6	

L

La Bouverles, (near Genly)	H 3	6,552
La Bussiere	H 4	
Lacken	G 4	25,289
La Gleize	H 7	
Lahamaide	G 3	
La Louviere, (near Olive)	H 4	14,257
Lamorteau	I 6	2,174
Lanaken	G 7	2,766
Landen	G 6	2,736
Langle	H 4	1,800
Langdorp	G 5	2,281
Langhemaq	G 1	7,355
Lanklaer	F 7	
La Plate	G 3	
Laplaigne	G 2	
La Reid	H 7	1,800
La Roche	I 7	1,985
Latour	I 7	
Lautin	G 7	
Lauwe	G 2	
Lavacherie	H 7	
Leau	G 6	2,054
Lebbeke, (near Alost)	G 4	6,573
Lede	G 3	4,607
Ledeberg	F 3	12,635
Ledegem	G 2	3,244
Leerne	F 3	
Leeuw Saint Pierre, (near Uccle)	G 4	5,940
L'Eglise	I 7	
Leignon	H 6	1,480
Lembecq	G 4	2,600
Lendelede	G 2	
Lens	G 3	2,280
Leus	G 6	
Les Bieres	I 4	
Lessines	G 3	8,283
Les Tailles	H 7	
Le Touquet	G 1	
Leugnies	H 4	
Leupegem	G 3	
Leuth	G 7	
Leuze	G 3	6,168
Levaldigi	H 4	
Leyele	G 1	
Libin	I 6	1,242
Libramont	I 6	
Lichtaert	F 5	
Lichtervelde	F 2	6,688
Liege	G 7	166,105
Liernde	G 3	
Lierneux	H 7	2,220
Lierre	F 5	20,133
Liers	G 7	
Ligne	G 3	
Ligney	G 6	
Ligny	G 5	1,591
Lille	F 5	1,076
Lille	F 6	
Lillo, (near Antwerp)	F 4	1,872
Limal	G 5	
Limbourg	G 7	4,805
Limerle	H 7	1,214
Limont	G 6	
Lincent	G 6	1,058
Linckhout	G 6	
Lippeloo	F 4	
Lissewegheu	F 2	1,200
Live	H 5	
Lobbes	H 4	3,823
Lodelinsart	H 4	7,599
Loenhout	F 5	1,900
Lokeren	F 3	19,822
Lombise	G 3	
Lommel	F 6	3,252
Londerzeel	F 4	4,707
Longchamp	G 5	
Longchamps	H 7	
Longlier	I 6	1,400
Longueville	G 5	
Longwilly	H 7	
Loo	G 1	1,760
Lootenhulle	F 2	2,986
Looz	G 6	2,349
Lophem	F 2	1,436
Lorce	H 7	
Loth	G 4	1,000
Louvain	G 5	42,106
Louveignez	G 7	1,498
Lovenjoul	G 6	
Luyghem	G 6	
Lubbeek	G 5	2,278
Lummen	G 6	
Lustin	H 5	

M

Machelen, (near Vilvorde)	G 4	882
Macon	H 4	
Maderen	F 4	
Maeseyck	F 7	4,600
Maffle	G 3	
Mainvault	G 3	2,015
Maldegem	F 2	9,011
Malempre	H 7	
Malines, (or Mechlin)	F 4	67,615
Malonne, (near Jambes)	H 5	2,916
Malvoisin	H 5	
Manage	G 4	
Marbais	G 5	3,100
Marbehan	I 7	1,304
Marche	H 6	3,471
Marchienne-au-Pont	H 4	15,157
Marchienne Zone, (near Charleroi)	H 4	15,603
Marchin	H 6	5,204
Marchoyelette	G 5	
Marcinelle, (near Charleroi)	H 4	11,187
Marcourt, (near Odeigne)	H 7	1,042
Marenne	H 6	
Marienbourg	H 5	1,006
Marloie	H 6	
Martelange, (near Flauvillers)	I 7	1,308
Martouslin	H 5	
Masbourg	H 6	
Maulde	G 3	
Mechelen	G 7	1,557
Mechlin, (or Malines)	F 4	67,615
Meerbeek	G 5	
Meerhout	F 6	3,800
Meerle	F 5	1,430
Melr	F 5	
Meire	G 3	
Merelbeke	G 3	3 100
Meix	I 6	
Melden	G 3	
Melle	G 2	2,317
Melle	F 3	
Mellery	G 5	
Mellet	G 4	
Melleer	I 7	
Melreux	H 6	
Melsbroeck, (near Perle)	I 7	1,239
Menin	G 2	14,001
Merbes Saint Marie	H 4	
Merchtem	G 3	4,886
Merckem	G 1	3,629
Merplax Colony	F 5	
Merxen, (near Autwerp)	F 4	8,453
Merxplas	F 5	1,569
Messancy	I 7	2,003
Messines	G 1	1,435
Mettet	H 5	3,041
Meulebeke	G 2	9,157
Meuwen	I 7	
Middelbourg	F 2	
Middelkerke	F 1	
Miecret	H 6	
Mignaust	G 4	
Mirwart	H 6	
Moen	G 2	
Moerbeke	F 3	5,405
Moerc	F 1	1,200
Moeren	F 1	
Moerkerke	F 3	
Moerzeke	F 4	
Moircy	I 6	
Molenbeek	G 5	50,204
Molen Beersel	F 7	
Moll	F 6	6,811
Monlignies	H 4	
Monceau	I 5	
Mons	H 3	27,069
Montaigu	G 5	2,996
Montbland	H 4	
Montignies	G 3	
Montignies-sur Sambre, (near Charleroi)	H 4	14,945
Mont-le-Ban	H 7	
Mont Saint Amand, (near Ghent)	F 3	10,836
Mont Saint Jean	G 4	
Montzen	G 7	
Moorseele	G 2	4,289
Moorsel	G 4	
Moorslede	G 2	6,965
Morcsnet	G 7	1,027
Morhet	I 7	
Morialme	H 5	1,858
Morkhoven	F 5	
Morlanwelz, (near Mons)	H 3	7,307
Mormont	H 7	
Mosselroi	G 2	13,764
Mousty	G 5	
Mouzaive	I 5	
Mozet	H 5	
Muno	I 7	1,588
Munsterbilzen	G 7	
Mussou	I 7	1,638
Muysen	G 6	

N

Naast	G 4	
Nalinnes	H 4	2,300
Nameche	H 6	
Namur	H 5	31,976
Nandrin	G 6	
Naninne	H 5	
Naome	H 6	
Nassogne	H 6	1,060
Natoye	H 6	1,122
Nazareth	F 3	5,497
Nechin	G 2	
Nederbrakel	G 3	4,148
Nederhasselt	G 3	
Neergabeek	F 7	
Neerlinter	G 6	2,566
Neerwinden	G 6	524
Neerysche	G 5	
Neth	G 5	
Neufchateau	I 6	2,070
Neuville	H 4	
Neuville	G 6	
Nevele	F 3	3,277
Niel	F 4	6,020
Niel	G 6	
Nieuport	F 1	3,690
Nieuwmunster	F 2	
Nimy	H 3	2,894
Ninove	G 4	6,870
Nismes	H 5	1,210
Nivelles	G 4	11,003
Niverlee	H 5	
Noire Fontaine	I 6	
Noiseux	H 6	
Noorderwyck	F 5	
Nossegheim, (near Brussels)	G 4	709
Noville	H 7	
Nukerke	G 3	
Nyien	F 5	1,766

O

Obaix	G 4	
Obigies	G 2	
Ochamps	I 6	
Odeigne	H 7	
Oedelem	F 2	3,143
Oetingen	G 4	
Oevel	F 5	
Offagne	I 6	
Ohey	H 6	
Oignie	H 5	1,740
Okegem	G 4	
Olive	H 4	
Oliey	H 5	
Ollignies	G 3	
Olne	I 6	
Omal	H 5	
Onoz	H 5	
Orderoeul	F 4	
Oostacker	F 3	4,773
Oostcamp	F 2	5,932
Oostduynkerke	F 1	
Oosterzeele	G 3	2,885
Oostham	F 6	
Oostkerke	F 1	
Oostmalle	F 5	1,325
Oostroosebeke, (near Heule)	G 2	4,212
Oostvleteren	G 1	
Opglabeek	F 7	
Ophain	G 4	
Opitter	F 7	
Opoeteren	F 7	
Opont	I 6	
Opwyck	G 4	4,730
Orchimont	I 5	
Ordigen	G 6	
Orgeo	I 6	1,314
Orthe	H 7	
Ostende	F 1	41,177
Othee	G 6	
Ottenburg	G 5	
Ottignies	G 5	1,829
Oudenaarde	G 3	6,141
Ougree	G 7	10,593
Oupeye	G 7	
Ourthe	H 7	
Outreloxhe	G 6	
Oygemeire	F 3	3,053
Overpelt	F 6	
Overrepen	G 6	
Overysche, (near Uccle)	G 4	5,830

P

Pael	F 6	
Paille	H 6	
Paliseul	I 6	1,504
Paricke	G 3	
Passchendaele, (near Saint Jean)	G 1	3,200
Paturages	H 3	10,536
Pecq	G 2	
Peer	F 6	2,184
Peissant	H 4	
Pepinghen	G 4	
Pepinster	G 7	
Peronnes	H 4	
Peruwelz	G 3	8,310
Pervyse	F 1	
Perwez	H 6	2,185
Pecrsal	G 5	
Pesche	H 4	
Petegem	G 3	
Petit Brogel	F 6	
Petite Chapelle	I 4	
Peuthy, (near Vilvorde)	G 4	843
Philippeville	H 5	1,377
Pietrain	G 5	
Pietrebais	G 5	
Pirange	G 6	5,460
Pitt'em	G 2	
Plasschendael	F 1	
Ploegsteert, (near Warneton)	G 1	3,466
Poel Cappelle	G 1	
Polx	G 4	
Polleur	G 7	1,860
Pondrome	H 6	
Poperinghe	G 1	11,215
Poppel	F 6	807
Porcheresse	I 6	
Poucques	F 2	
Poulseur, (near Esneux)	G 7	798
Profondeville	H 5	
Proven	G 1	
Puers	F 4	4,160
Pulderbosch	F 5	
Pulle	F 5	
Pussemange	I 5	
Putte	F 5	4,068

Q

Quaregnon, (near Wasmes)	H 3	14,361
Quartes	G 2	
Quenast	G 4	
Quevy	H 3	
Quieyrain	H 3	2,804

R

Raevels	F 6	
Ragne	H 4	
Ramet	G 8	2,252
Ramillies	G 5	761
Rance	H 4	1,140
Rebaix	G 3	
Rechein	G 2	
Reckheim	G 7	1,005
Recogne	I 6	
Reeth	F 4	
Remagne	I 6	
Renaix	G 3	16,912
Rendeux	H 6	1,335
Renicourt	G 6	
Reninghe	G 1	
Reninghelst	G 1	
Reppel	F 7	
Ressegem	G 3	
Rethel	F 6	2,700
Rethy	F 6	
Reves	G 4	
Rhisne	G 5	
Rivage	H 7	
Rochefort	H 6	2,868
Rochehaut	I 6	
Rocourt, (near Herstal)	G 7	968
Roeulx	H 4	2,304
Rognee	H 4	
Roisy	H 3	1,768
Rollechem	G 2	
Roloux	G 6	
Roly	H 5	
Romedenne	H 5	
Rongieres	H 4	
Rongy	G 2	
Roosbeek	G 5	
Rosee	H 5	
Rosieres	G 5	
Rosmoer	G 7	
Rossignol	I 6	
Rothem	F 7	
Rotheux	G 6	
Roulers	G 2	20,617
Roux	H 4	8,840
Roy	H 6	
Ruddervoorde	F 2	5,042
Rulles	I 7	
Rumbeke	G 2	6,058
Rumes	G 2	2,861
Rumpst	F 5	3,162
Rupel

BELGIUM.

Westoutre....G 1
Wetteren.....F 3 11,923
Wevelghem ..G 2 5,962
Wilrijk.....H 7 1,197
Wiers.....G 3 3,358
Wieze.....G 4 1,708
Willebroeck..F 4 8,164
Willerzie.....I 5
Witterzee .....G 4
Wolluwe, (near Hoboken)..F 6 5,495
Wilselo.....G 8
Winenne. ...H 5 1,438
Wolverthem..G 4 3,643
Wonck .....G 7 1,726
Wortel.....F 5
Wortel Colony F 5
Woumeu.....F 1 3,600
Wuestwezel,(near Meir).....F 5 2,543
Wulpen.....F 1
Wynghem...F 5 1,111
Wynendael...F 2
Wyngene.....F 2 8,159
Y
Ypres.....G 1 16,505
Yvoir. ....H 5
Z
Zedelghem....F 2 4,584
Zeelhem.....G 5
Zele.....F 4 12,528
Zellick .....G 4
Zevecote.....F 1
Zillebeke.....G 2
Zoersel .....G 5
Zonhoven ....G 6 2,792
Zonnebeke....G 1
Zwevezeele...F 2

LUXEMBURG.

LUXEMBURG.

PLACE.	INDEX.	POP.
Altschied	I 8	
Alzingen	H 7	
Arsdorf	I 7	580
Asselborn	H 7	412
B		
Bascharage	I 7	1,200
Bastendorf	I 8	400
Bertrange	I 8	
Bettemburg	I 8	1,601
Bettendorf	I 8	1,913
Betzdorf	I 8	200
Bogen	H 7	
Born	I 8	
Boulaide	I 7	
Bous	I 8	162
Brandenburg	I 8	
Burglinster	I 8	
C		
Clervaux	H 8	640
Consdorf	I 8	
Constumb	I 8	312
Cruchten	I 8	
D		
Diekirch	I 8	1,598
Diffendance	I 7	
Dippach	I 7	426
Dommeldange	I 8	
Dudelingen	J 8	1,586
E		
Echternach	I 8	4,133
Eich	I 8	5,590
Ell	I 7	550
Eremsdorf	I 8	208
Esch sur l'Alzette	J 7	607
Esch sur la Sure	I 7	6,101
Ettelbruck	I 8	3,651
F		
Fels	I 8	950
Flaxweiler	I 8	
Folschette	I 7	
Frisange	I 8	
G		
Goesdorf	I 7	
Grevenmacher	I 8	
Grosbous	I 7	
H		
Haller	I 8	
Harlange	I 7	
Heiderschied	H 8	
Heiderschied	I 7	
Hesperange	I 8	2,250
Hobscheid	I 7	2,175
Hoffeld, (near Asselborn)	H 7	208
Hosenfeld	I 8	756
Hosingen	H 8	2,029
J		
Junglinster	I 8	2,424
K		
Kapellen	I 7	4,810
Kautenbach	J 8	260
Kayl	J 8	
Kehlen	I 8	850
L		
Lintgen	I 8	
LUXEMBURG	I 8	20,928
M		
Mamer	I 8	1,938
Marnach	H 8	210
Mecher	I 7	
Mersch	I 8	3,005
Mompach	I 8	
Mondorf	I 8	1,367
N		
Nieder Anven	I 8	
O		
Oberwampach	H 7	
P		
Pellingen	I 7	
Perle	I 7	1,382
Pettange	I 7	
R		
Redange	I 7	
Reisdorf	I 8	
Remich	I 8	1,195
Roeser	I 8	
Roodt, (near Flaxweiler)	I 8	270
Rosport	I 8	1,603
S		
Sandweiler	I 8	951
Schimpach	I 7	
Sept. Fontaines	I 7	640
Steinfort	I 7	
Steinzel	I 8	
T		
Trotten, (near Bogen)	H 7	330
U		
Useldange	I 7	
V		
Vianden	I 8	1,416
Vichten	I 7	
W		
Wahl	I 7	
Wasserbillig	I 8	
Weiswampach	H 8	1,600
Wiltz	I 7	3,850
Wilwerwiltz	I 8	
Winsler	I 7	
Wormeldang	I 8	

DENMARK.

DENMARK.

PLACE.	INDEX.	POP.
Aaby	B 4	
Aadum	F 2	
Aagerup	F 9	
Aakirkeby	A 10	967
Aal	G 1	
Aalborg	B 4	31,457
Aale	F 4	
Aalum	D 4	
Aalso	D 6	
Aarhuus	E 5	51,814
Aarre	G 2	
Aars	C 4	
Aastrup	G 2	
Aastrup	H 5	
Aastrup	I 9	
Aasum	G 5	
Aatholm	J 8	
Adelersborg	F 7	
Abeltoft (see Ebeltoft)	E 6	1,284
Aeroeskjobing	I 5	1,500
Agger	C 1	
Aggersborg	C 3	
Aggerso	H 7	
Alstrup	B 4	
Alstrup	C 4	
Albek	D 5	
Albek	B 5	
Albek	A 5	
Alboge	D 6	
Alling	E 4	
Allinge	A 10	1,841
Almindo	G 3	
Alminde	D 3	
Alro	F 5	
Als	C 5	
Alsev	G 1	
Alsted	C 2	
Alsted	G 8	
Alstrup	B 4	
Alstrup	C 3	
Amager	A 10	
Andsager	F 2	
Andst	G 3	
Arnborg	E 2	
Arnuge	I 7	
Arup	C 2	
Assa	B 5	
Asdal	A 5	
Asferg	D 4	
Ashoved	F 5	
Asnildskloster	D 3	
Asnaes	F 8	
Asp	D 1	
Assens	H 4	4,026
Assing	E 2	
Assio	F 4	
Astrup	E 5	
Aulum	E 2	
Auning	D 5	
Avernako	H 5	
B		
Baago	I 9	
Baarse	H 8	
Balle	E 4	
Ballerup	F 9	
Bandholm	I 7	1,119
Barrit	F 4	
Bedlek	F 10	
Beder	F 5	
Beistrup	C 3	
Bekke	G 3	
Bessø	F 6	
Bigum	D 4	
Billum	G 1	
Binderup	C 4	
Bindslev	A 5	
Biorno	I 5	
Birkende	G 6	
Birket	I 7	
Bisley	C 4	
Bisserup	H 7	
Bjerby	A 5	
Bjerre	F 4	
Bjerreby	I 6	
Bjerregrav	D 4	
Bjersted	B 4	
Bjerverskov	G 9	
Bjornsholm	C 3	
Blaere	C 4	
Blidstrup	C 2	
Bloustred	F 9	
Bodstrup	H 6	
Boelshavn	A 10	
Boeslunde	H 7	
Bogense	G 5	1,904
Boling	F 3	
Borberg	D 2	
Bording	E 3	
Borglum	B 4	
Borre	H 9	
Borris	F 2	
Borum	C 4	
Borup	G 8	
Boto	I 8	
Bovense	G 6	
Bovling	D 1	
Bramdrup	G 3	
Bramminge	G 2	
Brande	F 3	
Bredsten	F 3	
Bredstrup	G 4	
Breginge	H 6	
Bregninge	I 5	
Breiding	E 1	
Bromme	G 8	
Broushol	F 9	
Brorstrup	C 4	
Brorup	G 3	
Broust	B 4	
Brudager	H 6	
Brunshaab	D 3	
Brylle	H 5	
Bryndum	G 1	
Bryrup	E 3	
Burso	I 7	
Buur	D 1	
Byrum	B 7	
C		
Carlslunde	G 9	
Christianshede	E 3	
Cimberbolle	I 6	
COPENHAGEN	F 10	476,806
D		
Daastrup	G 8	
Dal	C 4	
Dalby	H 9	
Dalby	G 6	
Dalby	G 4	
Dalby	D 5	
Dallerup	E 4	
Damsholt	I 9	
Darum	G 2	
Deget	B 6	
Delberg	E 1	
Dirup	C 4	
Dollerup	D 3	
Dommerby	D 3	
Drasby	F 8	
Drastrup	E 6	
Drasby	C 2	
Dragor	D 10	1,825
Dragstrup	C 2	
Drumlagjord	F 2	
Dybst	G 3	
Dybbe	D 1	
E		
Eardrup	G 2	
Earum	F 9	
East Brondby	G 9	
East Hassing	B 5	
East Hornum	C 4	
East Skilerninge	H 5	
East Vang	C 1	
Ebdrup	E 6	
Ebeltoft (see Aebeltoft)	E 6	
Egaa	E 5	
Egeberg	F 8	
Egens	E 5	
Egtved	G 3	
Egvad	F 2	
Eiby	G 9	
Eldrup	C 4	
Elrislev	C 2	
Eising	D 2	
Eistrup	F 3	
Elling	A 5	
Elsinore, (see Helsingor)	E 10	
Elso	C 2	
Emb	B 4	
Engberg	D 1	
Engom	F 4	
Enslev	D 6	
Erlose	G 4	
Errindlov	J 7	
Esbjerg	G 1	4,111
Estruplund	D 5	
Estvad	D 2	
Everdrup	B 8	
F		
Faaborg	H 5	3,677
Faaborg	G 2	
Faeyo	I 7	
Fangel	H 5	
Farso	C 3	
Farstrup	C 3	
Faster	F 2	
Fausing	D 1	
Faxo	H 9	
Feldballe	E 6	
Femo	I 8	
Fensing	D 1	
Fiuderup	D 3	
Fiskbek	D 3	
Fjaltring	D 1	
Fjellerup	D 6	
Fjelso	D 3	
Flade	B 5	
Flakkeberg	H 7	
Fleisborg	C 3	
Flodstrup	G 6	
Fly	D 3	
Flynder	D 1	
Foldby	E 5	
Folding	G 3	
Folleslov	F 7	
Fons	G 4	
Fovling	G 2	
Fovlum	C 3	
Fraeer	C 4	
Framlev	K 4	
Fredensborg	F 9	
Fredericia	G 4	10,044
Frederiksberg (near Copenhagen)	F 10	46,954
Frederiksborg	F 9	3,735
Frederiksdal	I 7	
Frederiksgave	H 4	
Frederikshavn	B 6	4,848
Frederikskol	E 3	
Frederiksund	F 9	1,829
Frederiksvaerk	F 8	1,098
Frorup	H 6	
Frydendal	G 8	
Fugleboile	I 6	
Fugloe	I 7	
Fugislev	E 6	
Funder	E 3	
Fuurland	C 3	
G		
Gammelsogn	E 1	
Gillelie	E 9	
Gislinge	F 8	
Gislum	C 4	
Gislev	H 6	
Give	F 3	
Giver	C 4	
Givskud	F 3	
Gjaerum	B 5	
Gjedsted	D 3	
Gjentofte	F 10	
Gjern	E 4	
Gjervild	D 6	
Gjerslev	D 5	
Gjessing	D 5	
Gjesten	G 9	
Gjetterup	C 1	
Gjetterup	E 3	
Gjodvad	E 4	
Gjol	B 4	
Gjording	D 1	
Gjorlose	F 9	
Gjorlov	G 7	
Gjotrup	B 3	
Gladsaxe	F 9	
Glenstrup	D 4	
Glesborg	D 6	
Gloslunde	I 7	
Glud	F 4	
Gosmer	F 5	
Graese	F 9	
Graested	E 9	
Grandslev	E 4	
Graviev	C 4	
Green	F 3	
Greenaa	D 6	2,934
Greis	F 4	
Grib	E 9	
Grinsted	F 2	
Gronbek	E 4	
Grurup	C 1	
Gudhjem	A 10	632
Gudme	H 6	
Gudum	D 1	
Gulidge	G 1	
Guldborg	I 8	
Gullev	E 4	
Gunderup	C 5	
Gundsomagle	F 9	
Gylling	F 5	
H		
Haarby	H 5	
Haarslev	H 5	
Haasum	D 2	
Haderup	D 2	
Hadsund	C 5	698
Hald	D 5	
Halling	E 5	
Hallund	B 5	
Hals	C 5	1,066
Halsted	I 7	
Hammer	H 8	
Hammer	F 3	
Hansted	F 4	
Hansted	B 2	
Harboore	D 1	
Harre	C 2	
Harring	C 2	
Hasle	A 9	1,272
Haslev	H 8	
Hassing	C 1	
Hatting	F 4	
Haubro	C 3	
Havknude	E 6	
Hedensted	F 4	
Hee	E 1	
Heilsk	G 4	
Heilsvig	F 2	
Helgenaes	E 5	
Hellenae	H 5	
Hellenaesby	H 5	
Hellerup	F 10	
Hellested	I 7	
Hellevad	B 5	
Hellgso	C 1	
Helluin	B 5	
Helsinge	E 9	
Helsinge	G 7	
Helsingor	E 10	11,062
Helstrup	D 4	
Heltborg	C 1	
Hem	D 2	
Hem	D 5	
Hemmed	D 6	
Hemmet	F 1	
Hennie	F 1	
Herfolge	G 9	
Herlov	F 9	
Herlufsnagle	H 8	
Herning	E 2	2,166
Hersom	D 4	
Hiesholm	F 10	
Hillerod	F 9	3,735
Hillerslev	C 3	
Hinge	E 4	
Hirtshals	A 4	
Hjallerup	B 5	
Hjarbek	D 3	
Hjardemaal	B 2	
Hjarno	F 5	
Hjembek	F 7	
Hjerk	C 2	
Hjerm	D 2	
Hjerlmind	D 4	
Hjerting	G 1	
Hjorring	B 4	6,055
Hjortdal	B 3	
Hjortlund	G 2	
Hjortshoi	E 5	
Hobro	D 4	2,543
Hodsager	E 2	
Hoe	G 1	
Hoed	E 6	
Hoiberg	E 4	
Holby	F 8	
Holen	G 3	
Holrup	H 9	
Holrup	E 3	
Holbek	F 8	3,915
Holbek	D 5	
Holevad	H 4	
Holme	E 5	
Holmslund	E 1	
Holstebro	D 2	8,864
Holsted	G 2	
Holt	F 9	
Holte	G 3	
Holtug	G 9	
Homb	D 1	
Horby	B 5	
Horby	D 4	
Hordum	C 2	
Horlund	D 4	
Hornbek	E 9	
Horne	A 4	
Horne	F 2	
Horne	H 5	
Horning	E 5	
Horsens	B 5	
Horsens	F 4	22,248
Horve	F 7	
Hostrup	B 4	
Houen	F 2	
Houberg	E 4	
Housinge	F 8	
Hove	D 1	
Hover	E 1	
Humble	I 6	
Humlebek	F 10	
Humlum	D 2	
Hundborg	C 2	
Hundborg	D 2	
Hundrup	C 2	
Hundslund	F 5	
Hundstrup	B 2	
Huue	B 4	
Huntsrup	H 5	
Hurup	C 1	
Hurup	C 5	
Husby	E 1	
Hausby	G 4	
Hvam	D 4	
Hvidberg	D 2	
Hvilsom	D 4	
Hvitsager	D 5	
Hygum	D 1	
Hyldeberg	C 3	
Hyllested	E 6	
Hyllinge	F 8	
I		
Iandrup	G 1	
Ibs	A 10	
Idom	E 1	
Ikast	E 3	
Indslev	G 4	
Ingstrup	B 4	
Iyllinge	F 9	
J		
Jannerup	C 1	
Jeberg	D 3	
Jegindo	D 3	
Jelling	F 3	
Jelstrup	B 4	
Jerlev	F 3	
Jerslev	B 9	
Jerue	G 2	
Jerup	G 2	
Jerup	A 5	
Jetsmark	B 4	
Jordlose	G 7	
Jordrup	G 3	
Junget	C 3	
K		
Kallundborg	F 7	3,566
Kalo	E 5	
Kappel	I 7	
Karby	C 2	
Karleby	I 9	
Karup	E 3	
Karup	B 5	
Kastberg	D 4	
Kastrup	H 8	
Kildebronde	G 9	
Kipplinge	I 8	
Kirkby	H 6	
Kirkerup	G 7	
Kisserup	G 8	
Kistrup	D 5	
Kjaerby	D 5	
Kjextelunde	G 6	2,472
Kjoge	G 9	3,387
Kjong	H 8	
Klakring	F 4	
Klampenborg	F 10	
Klarup	C 5	
Klemens	A 10	
Klim	B 3	
Klinte	G 5	
Klinte	F 8	
Knebel	E 5	
Kobberup	D 3	
Koed	D 6	
Koldby	F 6	
Kolding	G 3	9,659
Kollerup	F 3	
Kolierup	B 8	
Kongerslev	C 5	
Kornerup	G 8	
Kornum	C 3	
Korsor	H 7	4,685
Kragelund	E 3	
Krarup	H 5	
Kreiborg	D 2	
Krogsbek	E 5	
Krogsbolle	G 5	
Kronborg	E 10	
Krumnerup	H 8	
Kyndby	F 8	
L		
Laasby	E 4	
Ladiling	E 4	
Laeborg	G 3	
Lahme	D 2	
Langaa	D 4	
Lango	I 9	
Lau	E 4	
Lee	D 4	
Leerberg	E 4	
Leirskov	G 3	
Lem	D 2	
Lemb	E 1	
Lemming	E 4	
Lemvig	D 1	2,413
Lerchenborg	G 7	
Lerup	B 3	
Levring	E 3	
Lild	B 2	
Lille Heddinge	H 9	
Lillevorde	C 5	
Linaa	E 4	
Linaballe	F 3	
Lindelse	I 6	
Lindenborg	C 4	
Lindum	D 4	
Liunge	G 8	
Livo	C 8	
Lodberg	C 1	
Logsted	C 3	
Logstor	C 3	1,556
Lokken	B 4	1,067
Lonborg	F 1	
Lonne	F 1	
Louns	D 3	
Lumby	G 5	
Lund	D 2	
Lundby	H 8	
Lunde	G 5	
Lunde	F 1	
Lunderskov	G 3	
Luudo	D 3	
Luugs	D 1	
Lusberg	E 5	
Lyby	D 2	
Lydom	F 1	
Lyngaa	E 4	
Lyne	F 2	
Lyngby	F 10	
Lyngby	C 5	
Lyngby	D 6	
Lysgaard	E 3	
M		
Maaberg	D 2	
Maalov	F 9	
Madum	E 1	
Magleby	I 10	
Magleby	I 6	
Magleby	H 7	
Magleby	G 10	
Malle	C 3	
Malt	G 3	
Mariager	D 4	761
Maribo	I 7	2,542
Marstal	I 5	3,028
Meelby	G 5	
Meerlose	F 8	
Meirup	D 2	
Messinge	G 6	
Middelfart	G 4	8,079
Miesing	E 4	
Moborg	D 1	
Mollerup	C 2	
Mousted	D 8	
Morke	E 5	
Mosberg	A 5	
Mou	C 5	
Musse	I 8	
Mygdal	A 5	
Mygind	D 5	
N		
Naerhaa	C 1	
Naesborg	C 3	
Naesby	G 8	
Nakskov	I 7	6,722
Naur	D 2	
Nebel	F 1	
Nees	D 1	
Nekso (same as Nexo)	A 10	
Nesberg	G 2	
Nestved	H 8	5,502
Nexo	A 10	2,322
Nibe	C 4	1,473
Nimtofte	D 6	
Nobel	F 4	
Nodager	E 6	
Noley	F 5	
Norbek	D 4	
Nordby	G 1	2,256
Nordby	F 6	
Nordrup	G 8	
Norholm	F 2	
Norholm	C 4	
Norling	C 4	
Norlunde	I 7	
Nors	B 2	
North Alsloy	I 8	
North Bork	F 1	
North Brodby	H 5	
North Fjelding	E 2	
North Gjording	G 2	
North Naersa	G 5	
North Nissum	D 1	
North Omme	E 2	
North Onsild	D 4	
North Suede	F 3	
North Sundby	B 4	1,825
North Vium	E 2	
Norup	F 3	
Num	F 4	
Nyborg	H 6	6,049
Nykjobing	I 8	6,087
Nykjobing	F 8	1,703
Nykjobing	C 2	3,607
Nysoge	E 1	
Nysted	J 8	1,414
O		
Obbekjar	H 2	
Odder	F 5	2,185
Odense	G 5	40,138
Odsted	G 3	
Odum	E 5	
Oeddis	G 3	
Oland	B 4	
Olby	D 2	
Old Skagen	A 6	
Oles	A 10	
Olgod	F 2	
Olsemagle	G 9	
Olst	D 5	
Olsted	F 4	
Onsberg	F 6	
Onslov	I 8	
Oppesundby	F 9	
Orbak	H 6	
Ording	C 2	
Ormitzlev	F 4	
Orslev Kloster	D 3	
Orslov	H 8	
Orslov	G 4	
Orsted	D 5	
Orsted	H 5	
Orte	E 5	
Orum	F 4	
Orum	D 4	
Orum	H 1	
Orum	B 5	
Oslos	B 3	
Osse	G 2	
Ostbirk	F 4	
Osterby	B 7	
Osterlid	B 2	
Ost Lars	A 10	
Ousted	G 8	
Ousted	F 4	
Outrup	F 1	
Ove	C 4	
Overoy	F 7	
Overkeby	G 8	
Oxby	G 1	
Oxholm	B 4	
P		
Pesers	A 10	
Phanefiord	I 9	
Pinen	C 2	
Pjedsted	G 4	
Praesto	H 9	1,500
Q		
Quemdrup	H 6	
Qvong	F 1	
R		
Raaberg	A 5	
Raasted	E 1	
Raasted	D 4	
Raehr	B 2	
Ramlose	F 9	
Ramme	D 1	
Randbol	F 3	
Randers	D 5	20,057
Randlov	F 5	
Resen	D 3	
Resen	D 2	
Ribe	H 2	4,135
Rimso	D 6	
Rind	E 2	
Rind	D 3	
Ringe	H 5	
Ringgive	F 3	
Ringkjobing	E 1	2,290
Ringsted	G 8	2,494
Rodby	J 7	1,637
Rodding	D 4	
Rodding	D 2	
Rodvig	H 9	
Roelso	E 5	
Roeskilde	G 9	6,972
Rogind	E 4	
Roholt	H 9	
Rold	C 4	
Ronberg	D 2	
Ronne	A 9	8,287
Ronninge	H 6	
Rorbek	C 4	
Rorby	G 7	
Rorup	G 5	
Rorvig	F 8	
Rosenvolde	F 4	
Roum	D 4	
Ruberg	B 4	
Rud	E 5	
Rudkjobing	I 6	3,485
Ry	F 8	
Ryde	D 2	
Rysling	H 6	
S		
Saaby	G 8	
Saeby	G 7	
Saeby	C 2	
Saeby	B 6	1,804
Saerlov	F 7	
Saerslev	G 5	
Sahl	E 4	
Sal	D 2	
Sall	E 4	
Saltbek	F 7	
Saltum	B 4	
Sandager	H 4	
Sandby	G 8	
Sandvig	A 9	
Saxild	F 5	2,165
Saxkjobing	I 8	1,499
Schelenberg	G 6	
Seddung	E 2	
Seem	H 2	
Selling	E 4	
Sellstrup	B 4	
Seirby	F 7	
Seirslev	C 2	
Selde	C 3	
Sengelose	F 9	
Serridslev	B 4	
Serup	E 3	
Sevel	D 2	
Siem	C 5	
Silkeborg	E 4	4,217
Simested	C 4	
Sindberg	F 4	
Sinding	E 2	
Sjelle	E 4	
Sjorling	C 2	
Skaarup	E 4	
Skagen	A 6	2,323
Skallerup	A 4	
Skamby	G 5	
Skanderborg	E 4	2,354
Skannerup	E 4	
Skarrild	F 2	
Skave	D 2	
Skebrup	C 5	
Skibbinge	H 9	
Skiby	F 8	
Skiellerup	D 4	
Skinnerup	C 2	
Skive	D 3	3,746
Skivum	C 4	
Skjaerup	G 4	
Skjelby	H 8	
Skjelby	J 8	
Skjelskor	H 7	2,272
Skjern	E 4	
Skjerum	B 5	
Skjod	E 4	
Skjodstrup	E 5	
Skjolde	F 4	
Skjoldnaes	I 5	
Skovby	G 5	
Skraem	B 3	
Skullelop	F 8	
Slagelse	G 7	6,823
Slangerup	F 9	
Slagille	G 8	
Smidstrup	G 4	
Snedsted	C 2	
Snesere	H 8	
Sneum	G 2	
Snode	H 5	
Snoldelev	G 9	
Soberg	F 9	
Soby	E 5	
Sooy	E 4	
Sony	I 5	
Sony	H 4	
Sodring	D 5	
Solberg	C 5	
Solberg	C 2	
Solberg	G 7	
Sollerod	F 10	
Solrod	G 9	
Sonderbek	D 4	
Sonderho	G 1	944
Sonderso	G 5	
Sonderup	C 4	
Sondervig	E 1	
Soro	G 8	1,894
South Bork	F 1	
South Broby	H 5	
South Fjelding	F 2	
South Nissum	E 1	
South Omme	F 2	
South Onsild	D 4	
South Trandere	C 4	
South Vissing	E 4	
South Vium	F 1	
Sovind	F 5	
Sporring	E 5	
Staby	E 1	
Stadil	E 1	
Stamp	G 2	
Stavning	F 1	
Stege	H 9	1,969
Steenmagle	I 8	
Steensnaes	B 6	
Stenderup	G 4	
Stenild	D 4	
Stilling	E 4	
Stillinge	G 7	
Stokkemarke	I 7	
Storarden	C 4	
Store Heddinge	H 9	1,681
Store Ruse	I 5	
Storring	E 4	
Stovring	D 5	
Strandby	C 3	
Strandby	G 1	
Strandmuhle	F 10	
Stretov	F 1	
Stro	F 9	
Stroby	G 9	
Struer	D 2	2,207
Strup	C 4	
Stubbekjobing	D 2	1,546
Sundby	C 2	
Suderup	C 4	
Suisted	B 4	
Sunds	E 3	
Svanike	A 10	1,318
Svendborg	H 6	8,755
Svinhinge	H 6	
T		
Taars	B 5	
Taarup	D 4	
Taeno	I 9	
Talstrup	E 4	
Tamdrup	F 4	
Taps	G 3	
Tarnby	A 4	
Taulov	G 4	
Teastrup	G 9	
Tersley	G 8	
Them	E 4	
Thiele	D 4	
Thisct	E 5	
Thisted	C 2	5,421
Thisted	C 4	
Thistrup	F 2	
Thorby	I 8	
Thorning	E 3	
Thorshavn (Faroe Islands)	I 7	1,503
Thorsted	E 1	
Thorstrup	F 2	
Thorum	C 3	
Thorup	C 4	
Thorup	B 3	
Thune	G 9	
Thuno	F 5	
Thureby	G 9	
Thyholm	D 2	
Tiareby	F 9	
Tim	E 1	
Timring	E 2	
Tingsted	I 8	
Tise	C 8	
Tisnoi	G 9	
Tjorring	E 2	
Tobring	C 2	
Todso	C 2	
Tollose	G 8	
Tolne	B 5	
Tolstrup	B 4	
Tommerup	H 5	
Torring	F 8	
Torslev	B 3	
Torstling	F 4	
Tranekjaer	C 6	
Trans	D 1	
Tranum	B 3	
Trige	E 8	
Tryggelev	I 6	
Tudse	F 8	
Tulstrup	E 5	
Turup	H 4	
Tved	E 6	
Tved	E 5	
Tvis	E 2	
Tyregod	F 3	
Tyrsted	F 4	
U		
Udby	G 4	
Udby	D 5	
Udhyaedre	D 5	
Uggerlose	G 8	
Uibjerg	D 3	
Ulfborg	E 1	
Ulsted	B 5	
Ulstrup	C 3	
Ulstrup	F 8	
Understed	B 5	
Uttersiov	I 7	
V		
Vaar	B 5	
Vadum	B 4	
Valdby	E 9	
Vallensved	H 8	
Valoby	G 9	
Valsgaard	D 4	
Vamdrup	G 3	
Vandet	C 2	
Varde	G 1	4,161
Vedby	G 7	
Vederso	E 1	
Vedslet	F 4	
Vedsted	H 2	
Vefinge	G 5	
Veggerlose	I 8	
Veiby	E 9	
Veiby	D 2	
Veiby	B 4	
Velen	G 3	
Velerslev	E 4	
Velerup	G 2	
Vellby	D 5	
Vellby	E 5	
Vellby	G 4	
Velle	E 4	5,095
Velle	H 8	
Vello	H 7	
Velrum	D 4	
Vestrup	G 4	
Vetlerup	F 8	
Vetling	D 4	
Vellinge	I 1	
Vemb	D 1	
Vemmelov	G 7	
Vennerby	B 4	
Vennerby	D 2	
Veno	D 2	
Verninge	H 5	
Verst	G 3	
Vesloe	B 2	
Vester	F 3	
Vestero	B 7	
Vestervig	C 1	
Vetterslev	G 8	
Vexo	F 9	
Viborg	D 3	
Viby	E 5	
Viby	G 6	
Vieram	D 4	
Viersley	C 2	
Vig	F 8	
Vilborg	E 4	
Villev	D 1	
Vilslev	G 2	
Vilsted	C 3	
Vind	E 2	
Vindeby	I 7	
Vindelev	F 8	
Vinding	E 2	
Vinding	E 4	
Vinding	H 6	
Vindinge	G 9	
Visborg	C 5	
Visby	C 1	
Viskinde	G 7	
Vissenberg	G 5	
Vistoft	E 5	
Vitrup	G 3	
Vivild	D 5	
Vixnaes	I 8	
Vixo	B 3	
Voer	D 5	
Voldby	E 1	
Voldby	D 6	
Vollerslev	G 3	
Volsted	C 4	
Volstrup	B 5	
Vonsild	C 3	

SWITZERLAND.

PLACE. INDEX PAGE

Andorf.....B 9
Aarau.....B 7
Aarberg.....D 1
Aarberg.....
Aarwangen...C 6
Abbach.....H 5
Abbéville.....I 1
Abbanstchen..F 4
Achsitberg....F 5
Adelboden....F 5
Adelfingen, (near Kirchberg).D 5
Aegerl Unter.
Aegerten.....
Aesch.....B 5
Aesch.....
Aesch.....C 5
Aetigen.....D 5
Aetigen.....D 5
Affoltern, (near Zurich).....B 8
Affoltern.....
Aigen.....C 6
Aigle.....G 6
Aigle.....B 9
Aigle, (near Aigle).....G 3
Ainmont.....
Ainsen.....
Airolo.....
Alaive.....F 1
Albisbrunn.....G 6
Albisrieden.....
Albisrieden.....
Albisrieden.....

Mellsdorf....B 8
Mels.....D 11 3,801
Melsburg...C 5
Mendrisio....I 10 2,749
Menzberg, (near Lausanne)....G 6 150
Menziken....C 8 2,182
Menzingen....C8 2,321
Menznau.....D 7 177
Merenschwand, (near Muri).C 7 1,023
Mergoscia....H 9
Merishausen..A 8 791
Merlingen....E 6 536
Mertigen.....F 5
Merveilier.....C 2 428
Meschino....G 13
Mesieres.....F 3
Messen.....D 5 661
Mession.....H 5
Metti, (near Biel) C 4 730
Mettau.....B 7 312
Mettendorf...B 9
Mettlin, (near Blumenstein) E 5 406
Metumenstetten.. C 8 1,133
Mettmer.....C 8
Meyen.....E 8
Meyen Fort....E 8
Meyerskappel, (near Zug)...C 8 525
Meykirch.....D 5
Meyrin.....G 1 626
Meyrungen....E 7
Mezieres.....F 2 485
Mezieres, (near Romont)....E 3 393
Mezza Selva.D 12
Mezzovico....H 9
Micra.....H 6
Micourt, (near Alle).....B 4 460
Miesa.....G 5
Minusio.....H 9
Miort.....E 3
Misocco.....G 10
Mitlodi.....D 10
Mitschlingen..E 5 468
Mittelholz.....I 6
Moeschberg..B 10
Mogelsberg.....D 12
Mont.....B 6 1,962
Mont.....F 1 106
Morges.....E 2 516
Moron.....D 10 2,053
Mos.....D 10
Mosellingen..C 11
Mosnang.....H 8
Motta naldi..F 9
Moutier.....D 3
Moutsen.....I 12
Montagny-la-ville E 3 284
Montagny les monts.....E 2 215
Montavon....B 4
Montbovon....F 4 332
Montet.....E 3 311
Montfaucon..C 4 648
Mouthey.....G 3 2,672
Montmelon..C 4
Montprevaire.F 3
Montreux.....G 3 6,459
Montricher...F 2
Mooseleerau...C 7
Morat.....D 4 2,364
Morcles.....H 4
Morcote.....I 9 517
Morges.....F 2 3,959
Morlt.....G 7
Morlens.....F 3 314
Morsbach, (near Altdorf)....E 8 601
Mosnang, (near Butswil)...B 10 2,856
Motier.....D 4
Motiers.....E 2 1,106
Moudon.....E 3 2,450
Mount Molliu D 3
Moudier.....C 5 2,123
Movelier, (near Alle).....B 4 330
Muz to.....I 10
Mulleau.....C 8 654
Mulhiberg, (near Morat).....D 4 2,386
Muhlehorn, (near Glarus)....D 10 432
Muhlthalim..E 7
Muhlheim..A 10 1,000
Muhlhorn...D 10
Multenz.....B 5
Mumliswil....C 6
Munapl.....B 6
Mun.....G 8
Munchadorf...C 9
Munchenbuchsee, (near Burgdorf) D 15 1,737
Munchwilen.B 10 343
Munchwylen B 10 273
Mund.....G 6
Munsingen....E 5 1,298
Munster.....C 7 2,133
Munster.....F 7 1,014
Munsterlingen.. A 10
Muntschemier, (near Morat)D 4 468
Muottathal, (near Muttenz)...D 9 1,855
Muraz.....G 3
Murg.....D 10
Murgenthal...C 6
Muri.....C 7
Muri.....D 5 1,178
Murnaux.....C 3 925
Murren.....F 6
Muttenz.....D 9 2,060

N

Nafels.....D 10 2,439
Naint.....F 8
Narrenbach...F 5
Nas erg.....E 7
Nasimbre.....H 4
Naters.....G 6 1,017
Nax (near Sion) E 5 443
Naz .....F 3
Nebikon.....C 6 528
Neerd.....C 8
Nettenbach..B 8 723
Neirivue, (near Gruyeres)..F 4 288
Nellenbal....F 7
Nenda.....H 5 2,129
Nesselthal....E 7
Nessiau.....C 10 2,183
Nestal.....D 10 2,399
Neuchatel.D 3 20,438
Neuenek.....E 1 2,278
Neuenkirch..D 7
Neuform.....A 9
Neuhausen, (near Neukirch)..A 8 1,541
Neukirch ...E 0 1,607
Neukirchen..A 8 1,172
New Saint John. C 10
Neuveville...D 4 2,270
Neville.....G 3
Neyruz .....E 4 230
Nidau.....D 4 1,124
Niderl.....B 6
Nidfurn, (near Glarus)...D 10 447
Niederbipp...C 6 1,457
Nieder Buren B10
Niederdorf, (near Laufelfingen)B6 804
Niedergosen, (near Laufelfingen) B6 735
Nieder Hasli, (near Bucha)...B 8 927
Nieder Ried...E 6 174
Nieder Rikenbach D 8
Nieder Urnen, (near Nafels) D 10 1,684
Niederwald...C 7 106
Nieder WangenD5
Niederweningen B 8 641
NiederWichtrach D 10
Niflelingen..E 5 468
Niederwil....C 6 195
Niedenwald....C 8
Niederwald...G 7
Niedlle.....H 4
Noes.....D 4 671
Nomagne.....E 3 578
Normont....C 3 1,779
Notwil.....D 7 1,002
Noville.....G 3 591
Nufenen.....F 10
Nunningen, (near Wanna)....B5 742
Nuvilly, (near Yvonan)...E 3 366
Nydegg.....F 6
Nyon.....G 1 3,657

O

Ober.....C 5
Ober.....B 10
Ober.....D 8
Ober.....E 12
Ober Affoltern, (near Bucha)B 8 419
Ober Balm, (near Belp).....E 5 1,214
Oberbipp.....C 6 801
Ober Bosingen.. E 1
Ober Buchsiten, (near Melida).....I 9 408
Oberburg, (near Burgdorf)...D 5 2,416
Ober Diesbach, (near Nelder Wichtrach).E 5 447
Oberdorf.....C 5 734
Oberegg, (near Trogen)....B 11 2,466
Ober Endigen B 7 1,193
Ober Entfelden, (near Aarau).. B 7 900
Obergestelen..F 7 267
Ober Glatt....B 8 507
Ober Glatt...B 10
Oberhofen....E 6 837
Ober Illnau...B 9 298
Oberkirch ....C 7
Oberlangenbruk, (near Morat)..D 4 468
Oberlatwil....D 9 1,855
Oberwil.....D 5
Oberwil.....E 7
Oberwil.....F 5
Oberwil.....D 8
Ober Wenterthur B 9 1,250
Occourt.....C 4 213
Oensingen....C 6 972
Oerlikon, (near Zurich)....B 8 1,201
Oeschburg....D 5
Oedishausen B 10
Offenstein...E 11
Ollvone.....F 9
Ollon.....G 4 2,069
Olsberg.....B 6
Olten.....C 6 3,979
Oltigen.....B 6 524
Omas.....B 7
Onex.....H 1
Orbe.....E 2
Orlingen.....A 9
Oron.....F 3
Orpund.....C 4 502
Orsieres.....H 4 2,939
Orsonens.....E 4 302
Orvin.....C 4 720
Orzens.....E 3 311
Osco.....G 9
Osogna.....G 5 261
Ossingen.....A 9 956
Ostermundigen, (near Bern)D 5 884
Otelfingen, (near Kaiser).....C 10 528
Othmarsingen B 7 1,022
Ottenbach....C 8 1,118
Otterwyl.....D 8
Ouchy.....B 2
Outre Rhone..H4

P

Palezieux....F 3 583
Palmengo....G 9
Pampigny....F 2 599
Panex.....G 4
Panix.....E 10
Papperschwyl.C 9
Paquier.....D 3 370
Paradise.....A 9
Parpan.....E 11
Payerne.....E 3 3,599
Peccia.....G 8 267
Peist.....E 11 1,866
Penilalaz.....F 2
Perol.....F 2
Persal.....G 7
Personico....G 9 315
Pery.....C 4 406
Pescaia, (or Ghiro-ne).....F 9
Petershausen A 10
Pfaffensprung E 8
Pfaffikon.....B 9 2,848
Pfaffikon.....C 9
Pfaffnau.....C 6 2,056
Pfeffers.....D 11
Pfungen.....B 8 777
Pfyn.....G 5 1,171
Piamozzo.....H 10
Pedrinia.....C 4 831
Pignon Bath.F 11
Piofa.....F 9
Pisciadel.....G 13
Pitasch, (near Lanz).....E 12 138
Plafeyen.....E 4 1,009
Plafnau.....C 6
Plain de Pron.I 4
Plain des Isle.G 4
Planchettes...D 3
Plaita.....F 9
Plaz.....E 10
Plaz.....E 12
Pledgno.....B 4
Ploef.....E 10
Plumat.....H 6
Pontenas.....A 9
Possaix.....E 3
Polegno.....G 9
Pomy.....E 2 1,214
Pont.....F 12
Pont.....E 4
Pontheresa...F 2
Ponte Tresa, (near Melida).....I 9 408
Pontresina...F 12 497
Porrentruy B4 5,677
Port Alban..D 8 214
Port du Sex..G 3
Port Vallais..G 8
Poschlavo...G 13
Posco.....G 7
Praborn, (or Zermatt).....H 6 482
Praiens.....E 3
Prato.....G 8
Prattelen....B 6 1,768
Pregny, (near Geneva)....H 1 498
Preonzo, (near Claro).....G 9 323
Preverenge...F 2
Prevon.....E 3
Prez.....E 4
Prilly.....F 12 511
Promasens...F 3
PromontognoG 11
Prosito, (near Claro).....G 9 143
Provence.....E 3 999
Pully.....F 2 1,646

Q

Quart.....D 10
Quinten.....C 10
Quinto.....F 9 1,297

R

Radelfingen, (near Aarberg)...D 4 1,481
Rafruti.....D 6
Raggenstein...A 8 1,569
Ragatz.....D 11 1,769
Rahn.....G 6
Ramiswil.....E 18
Ramsen.....A 9 1,164
Rancate, (near Riva).....I 9 523
Rauda, (near Tasch).....H 6 202
Rautt.....E 7
Ranglers.....B 4
Rapperswil...C 2 2,637
Rapperswil, (near Harberg)...D 4 1,878
Raron.....G 6 250
Rasa.....H 9
Raudor.....H 6
Kazurns.....E 11
Realp.....F 8
Realta.....E 11
Rebstein, (near Berneck)..B 11 1,678
Rechthalten, (near Fribourg) E 4 1,006
Reclaire.....B 3
Reconvillier..C 4 1,123
Regensberg...B 8 301
Regensdorf...B 8 1,028
Reichenau....E 11
Reichenburg..C 9 957
Reichensee...C 7
Reichenthal..F 5
Reiden.....C 6 1,535
Reigoldswil...D 5 1,319
Reinach.....C 7 2,980
Reinach.....B 5
Remont.....E 3
Remus, (near Taraspi)....E 13 517
Renan.....C 3 1,829
Renaz.....G 3
Renco.....F 8
Renens, (near Lucy).....F 2 549
Repisto.....D 3
Reshigen.....G 7
Reterschen...B 9
Reuenenette..C 4
Reuti.....C 11 820
Rheinau.....A 10 1,280
Rhenek.....B 11 1,507
Rheinfelden..B 6 2,215
Rhemau.....A 8
Riaz.....F 4
Riberen.....D 4
Richenbach..B 10
Richterschwyl C 9 3,826
Riedwyl.....C 6
Riddes.....H 4 683
Ried.....H 6 635
Ried.....E 9
Raden, (near Utznach)...C 9 336
Riedmatten..H 6
Riehl.....E 10 2,076
Riggisburg...E 5 834
Riken.....C 10
Riugenberg..E 10
Rinkenburg..E 6
Rirchenbach..D 5
Riva San Vitale I 9 1,007
Rivera.....H 9 766
Robenhausen, (near Kussnacht C 8 691
Robinaz.....F 2 831
Roche.....G 3 1,091
Rochefort....D 3 697
Roches.....C 5 299
Rofna.....F 11 105
Roggenburg..B 4
Roggwil.....B 11 1,912
Rogwyl.....C 6 1,187
Rohrbach....D 6 1,394
Rohren.....D 7
Rolle.....F 1 1,688
RomainmotierE 2 880
Romanel.....F 2 248
Rominshorn.B11
Romont, (or Korbel)...B 11 1,876
Romos.....D 7 1,426
Romgella....F 11
Rook, (near Lazern).....D 7 682
Rorbas.....B 8 1,392
Rorschach..B 11 4,368
Rossaas.....E 3
Rossinere...F 4
Rotis.....E 11
Rothenbach..E 6
Rothenbrun.E 11
Rothenburg.D 7 1,255
Rothenfluh..B 6
Rothenthurm.D 9 987
Rothkruz.....D 8 361
Rothorn.....E 11
Rougemont..F 4
Roveredo....G 10
Rubigen.....E 5
Rudelingen..A 9
Rudenz.....E 7
Ruderswyl...D 6 2,699
Rudolfstetten, (near Zurich) B 8 450
Ruc.....F 3 183
Rued.....C 9
Ruegsau, (near Burgdorf)..D 5 2,529
Rueras.....F 9
Ruggisburg..E 5
Rumelingen..G 8
Rumikon, (near Zurzach)...B 7 240
Ruminsberg..B 3 821
Ruperswyl...B 7
Ruschegg, (near Fribourg)..E 4 2,260
Ruschikon...G 8 990
Russo.....E 8
Rustadens....E 3
Ruswil.....D 7 4,406
Rutz.....G 9 2,6 7
Rutti.....D 9 1,319
Rutti.....D 9 667
Rutigen.....F 5
Ruvis.....E 10

S

Saanen.....F 4 3,786
Saas.....H 6 450
Saas.....D 12
Sachsiln.....E 7 1,709
Sacouex.....G 1
Saffenwyl...C 6 274
Safneren.....C 1
Sagens.....E 10 480
Saignelegier..C 3 1,266
Saillon.....H 4 229
Saint Abondio H9
Saint Anna..F 10
Saint Antoni D 12
Saint Antonio Gl3
Saint Aubin ...E3
Saint Aubin ...E3 225
Saint Barthelemi. H 5
Saint Barthelemy F 2 1,678
Saint Bartolomeo G 9
Saint Bernardin. G 10 1,006
Saint Blaise..D 3 1,351
Saint Brakx...C 4
Saint Carlo...G 13
Saint Cergue..F 1 248
Saint Cierge..E 3
Saint Dommico.. G 10
Sainte Croix..E 2 2,909
Saint Elder...B 4
Saint Gallen.. B 11 35,517
Saint Gallo...F 9 27,842
Saint George..F 1
Saint Gingolph F9
Saint Gingolph G 3 399
Saint Imier...C 3 7,114
Saint Jacob...D 7
Saint Jean...F 9
Saint Leonhard.. G 5
Saint Livre...F 2
Saint Maria...F 9
Saint Maria..F 12
Saint Maria..G 10
Saint Martin..H 5 156
Saint Martin.D 10
Saint Martin.F 10
Saint Martin..F 8
Saint Maurice.... H 3 1,631
Saint Moritz..F 12 539
Salut Mullen.H 1
Saint Nabor..H 9
Saint Niclaus.D 5
Saint Nicolai.H 6
Saint Niklaus.D 7
Saint Peter...E 11
Saint Peter..F 10
Saint Pierre..H 4
Saint Pierre...I 4
Saint Prex...F 2 599
Saint SabhornF 3
Saint Stephan F5
Saint Suplic...F 2
Saint Suplice..E 2 880
Saint Ulrich.F7 242
Saint Ursanne.B1 700
Saint Vallier.G10
Saint WolfgangC8
Salavoux.....D 4
Sales.....F 3 133
Salez.....C 11
Salgues.....G 5 312
Salmsach...B 11
Salux, (near Beaus).....H 11 316
Salvan.....H 1 1,896
Salwyden.....E 6
Samadlan.....F 12 757
Sandbach.....F 9
Sandes.....A 10
Sankt Margretlen.....B 1. 1,145
Sankt Petterzell C 10 223
Santa Maria.F 14
Saraplagna..E 14
Sargans.....D 11 942
Sarmensdorf..C 7
Sarn, (near Chur) C 9 E 11 784
Sarnen.....E 7 6,928
Sassel.....E 3
Sattel.....D 8 436
Saucly.....C 1
Savazner.....E 3 503
Savlese, (near Sion).....H 5 2,075
Savigny.....F 3 1,119
Sax.....C 11
Saxeten, (near Interlaken)..... E 6 145
Saxou.....H 4 1,452
Scams.....F 13
Scanfs, (near Pont).....F 12 418
Schachen.....D 7 12,402
Schaffhausen A 8 996
Schafhausen..D 5 1,737
Schangnau...E 6 502
Schaus.....C 10 471
Scharanz.....E 11
Scharrau.....H 4
Schidegg.....D 8
Scherzligen..E 5 45
Scniers.....D 12 862
Schnelbelgi..C 9
Schinznach..B 7 1,157
Schlaus.....E 9 179
Schjatt .....A 9 542
Schjett.....E 5
Scheins.....E 14
Schiltheim..A 8 2,878
Schieitis, (or Schlowis)..E 10
Schlieren.....D 7 782
Schlieren.....B 8
Schmerikon..C 9 1,110
Schmitten...E 4 212
Schmitten...E 12
Schneisingen..B 8
Schnottwil...D 5 528
Schoffhsdorf..B 8
Schoftland....C 7 1,158
Schoub .....D 5
SchonengrundC10
Schonenwerd.B 6 942
Schonholzerschweil.....B10
Schotz, (near Surcee).....C 7 550
Schubelbach..C 9
Schuders.....D 12
Schuls .....E 13 913
Schupbach....D 6
Schupfen.....D 5 2,281
Schupfheim..D 7 2,872
Schwamendingen B 8
Schwanden..D 10 2,335
Schwanden, (near Rothhorn)..E 7 334
Schwarenbach G6
Schwarz .....F 4
Schwarzenburg 1,280
Schwarzenck E 6
Schwenningen, (near Stuls)F12 503
Schwelle n, (near Herisau) B 10 2,197
Schwenden...F 5
Schwerzenbach, (near Wangen) B9 232
Schwyz.....D 8 5 636
Seberbrunn..G 10
Sedrun.....F 9
Seebach.....B 8 656
Seeberg.....C 5
Seedorf.....D 7
Seedorf.....E 8
Seelisberg...D 8 718
Seen .....B 9 2,284
Seengen.....C 7 1,144
Seewen .....D 8 903
Seewen.....B 5 823
Seewis, (near Schuders).F 12 646
Selva.....F 9
Selzach.....C 5 1,201
Sembrancher.H 1 471
Sementino....H 9 393
Semione.....G 9
Sempach.....D 7 1,183
Semsale.....F 3 779
Sennhof, (near Tosel).....B 9 275
Sent, (near Schuls)....E 13 1,105
Seuwald.....C 11
Seon.....C 7
Sepey.....G 4
Servion, (near Lausanne)..F 2 359
Serneus.....E 12
Sessa, (near Agne) I 9 613
Seuzach, (near Aitiken)....B 9 736
Seveien.....D 1 1,682
Seva.....G 4
Sibiriaen.....A 8 765
Sibnen.....C 9
Sierre, (or Siders) G 1 471
Sigginen.....B 7
Sigirino, (near Taverne)...H 9 374
Signau.....E 6 2,888
Sigriswyl, (near Thun).....E 5 3,622
Silenach.....E 9 2,079
Sils.....T 12 567
Sils.....E 11
Silvaplana...F 12 266
Simplon.....H 7 1,133
Sins.....C 8
Sion.....H 5 5,513
Sirnach, (near Wyl).....B 10 3,255
Sisiels.....D 4
Sisikon.....D 8 833
Sissach .....B 6 2,016
Sittersdorf..B 10
Sivirier.....F 3 450
Soazza.....G 10 404
Sporl.....G 9
Sogliio.....G 11 352
Solalex .....G 4
Solothurn..C 5 8,462
Someo.....G 8 467
Somerhaus...D 5
Sonvix.....E 9 1,235
Soncebog.....C 4 1,180
Sonogno.....G 9 196
Sonvico.....H 9
Sonvieh.....C 7 2,418
Sorenburg...E 7
Sorle.....G 10
Sornetan.....C 4
Sornico.....G 8
Sothens.....F 3
Soubes.....C 4 427
Souboz.....C 4
Soulce, (near Roches)....C 5 417
Soyphiere....B 5 348
Speicher.....B 11 3,201
Speirings...E 9
Spiez.....F 6 2,211
Spino.....G 11
Spital.....D 6
Spiugen.....F 10 484
Stabbio, (near Riva).....I 9 1,732
Stad.....B 11
Stadel.....B 8 609
Stafa.....C 9 3,874
Stalaza.....G 9
Stalden.....H 6 361
Stalvedro....F 11
Stamheim....A 9
Stampa.....G 11
Stanza.....D 8
Stanzstad.....D 8
Starkenbach.C 10
Steckborn...F 6
Steckborn.....A 9 2,566
Steffisburg...E 5 3,900
Stein.....A 9 1,475
Stein.....C 10 620
Stein .....B 6 493
Stein.....E 8
Steinach.....B 11
Steinen.....D 8 1,604
Steinerberg, (near Steinen)....D8 189
Steinhaus.....G 7
Steinmaur...B 9
Stettlen.....D 5 847
Still.....B 7 359
Strada.....E14
Strasburg...E 11
Stuls.....F 12 55
Subigen.....C 5 667
Suchy, (near Chavornay) E 2 404
Suderen.....E 6
Sufers.....F 11
Sugl.....D 4
Suhr.....B 7 1,382
Sulgen.....B 10 1,816
Suiz.....B 7
Sumiswald...D 6 5,880
Summeri....B 10
Sur, (near Madrana).....F 5
Surein.....E 9
Surkasti.....E 10
Surleg .....F 12
Surpierre.....F 3 257
Surses.....C 7 1,994
Susa .....E 13
Susten.....E 8
Susten.....G 5
Sutz, (near Bienne).....C 4 368
Swey Simen..F 5

T

Taffers.....E 4
Taggerfedden.B 7
Tagertschi, (near Kiessen)....E 5 2,791
Tagerwilen, (near Steckborn)A 10 150
Tamis.....E 11 982
Taraspi.....E 13 364
Tavannes.....C 4 1,050
Taverne.....H 9 275
Tavigliana...G 4
Tchavil.....G 6
Teiel .....D 6
Tells Cap.....D 8
Tells Chapel..D 8
Telgen.....B 8
Tenero.....B 6
Tenna, (near Ilanz).....E 12 144
Termien.....G 6
Tesch, (or Dasch) H 6 1,848
Tesserete, (near Baverne)...H 9 130
Teufen.....B 11 4,710
Thalingen.....A 9 1,090
Thalkirch...F 10
Thwyl.....C 8 3,311
Thellingen...B 9
Thielle.....D 4
Therachern..E 5 834
Thierrens....E 3 642
Thorigen, (near Madiswyl)..C 6 652
Thun.....E 5 5,500
Tiefenkastel.F 11 1,126
Tiefenkastel.F 11 217
Tiez.....E 2
Tillenburg...F 5
Tinzen.....F 11 473
Tobel, (near Wyl).....B 10 1,275
Tomlis, (near Churwalden)E11 275
Torbel, (near Meiden).....H 6 5 5
Torrenta.....H 5
Toss.....B 9 3 247
Tour de Peilz.G 3 1,206
Tour de TremeF4
Tour la Jogne F 4
Tourtemagne, (see Turtman)..G 6 520
Tovauasca...E 10
Trachsellaumen F 6
Trachselwald.D 6 1,600
Tramelandessous C 4 2,260
Travers.....D 2 1,232
Trefales.....F 3
Trelex.....G 1
Trey, (near Sassel).....E 3 477
Treyvaux, (near Marly).....E 1 952
Triengen.....C 7 1,324
Trient.....R 3
Trimbach.....C 6 1,126
Trimmis.....D 11 790
Tritet.....G 3
Trogen.....B 11 2,629
Trois.....E 9
Trub.....D 6 96
Trubbach...E 11
TrubschachenD 6 190
Truns.....E 10 957
Tschapplna, (near Plaz).....F 10 236
Tschiers.....E 11
Tschirfs.....F 13
Tubach.....B 11
Tuefen.....B 11
Tuggen.....C 9
Tuilliere.....E 2
Turbenthal...B 9 2,158
Turgi, (near Brugg).....B 7 544
Turtman.....G 6 520
Twann.....D 4 432

U

Uetendorf, (near Thierachern.E5 1,660
Uetikon, (near Mannedorf).C 9 1,264
Uhausen.....D 6
Uhersdorf....E 4
Uhwelsen, (near Lauten)....A 8 550
Umikel.....B 7
Underweller..C 4 494
Unsunnen.....F 6
Unter Aegeri.C 8 1,261
Unterbach....G 6
Unter Embrach B 8 1,233
Unterhallau..A 8 2,086
Unter Illnau. B 9 354
Unter Laret. E 12
Unter Ober.. B 9
Unter Schachen F 9 584
Unterseen....F 6 1,995
Untervaz...D 11 1,039
Unter Wetzikon C 8 700
Urdorf, (near Zurich).....B 8 487
Urmein, (near Plaz).....F 10 122
Urnasch.....C 10 2,974
Ursenbach, (near Huttwyl)....D 6 519
Urtenen.....D 5
Usslingen...B 9
Uster.....C 9 6,891
Uttner, (or Lourtier).....H 4
Uttingen.....E 5 819
Utwell.....H 11 257
Utzenstorf....D 5 919
Utznach.....C 9 1,888

V

Vairano, (near Rivera).....H 9 814
Valbella.....G 10
Valcava.....E 3 186
Valdielle.....H 3 931
Valerie.....E 2
Valendas....E 10 483
Valens.....D 11
Vales.....F 10
Valle Colla..H 10
Vallengin....D 3 449
Valleyres, (near Yverdon)..E 2 188
Vallobe.....E 2 2,044
Valrer.....H 1
Vals .....F 10
Val Saints...F 14
Valzeina, (near Mayenfeld)D 11 230
Valz Plaz....F 10
Varen.....F 5 1,812
Vattis.....D 11
Vauderen, (near Salvs).....F 3 287
Vaulion.....E 2
Vaulruz.....F 3 716
Vaumarlaus..E 3 199
Veenigen, (near Bern).....D 5 2,379
Vegerno .....H 9
Velchen, (near Aitikon)....B 9 1,075
Vence.....H 4
Verbier.....H 4
Verey.....F 3 9,571
Vernes.....C 5 281
Vernamiese, (near Sion).H 5 196
Vernaz.....H 4
Vernier.....H 1
Verossaz, (near Saint Maurice) H 3 531
Verrieres Suisse.. E 2 1,791
Versam.....E 10 367
Vers l'Eglise..G 4
Versoix.....G 1 1,250
Vervey.....G 3
Vesehaz.....G 1
Vetres.....H 4
Vex .....H 4
Veyrier.....H 1 703
Veytaux, (near Villeneuve).G 3 251
Vesa.....B 4 467
Vissenbach..F 5
Vittnau, (near Teufgen)...B 6 346
Vohlen.....D 5
Vouvin.....C 7 816
Voefenschlseln E 8 485
Wolfswil....B 6
Wolfwil.....C 6 285
Wolfrau.....C 9 158
Wolfsho.....C 8 500
Wolrah.....C 9
Wyl.....C 9
Worb .....D 5 3,317
Wuthens.....E 3 322
Wuppens.....F 1
Wulflingen, (near Toss).....B 9 120
Wunewyl.....E 4
Wuppensau..B10 1,463
Wurenlos.....D 8 347
Wurth Haus.F 12
Wylen.....E 7
Wyler.....E 4 354
Wyler.....E 8
Wynlken.....C 7

Y

Yens.....F 2 596
Yverdon.....E 12 7,466
Yvonand.....E 3 742
Yvorne.....G 3 858

Z

Zavreila.....F 10
Zaziwyl.....E 5
Zell.....B 9 488
Zell.....D 6 1,188
Zermatt, (or Praborn.....H 6 192
Zerlatz .....B 10
Ziegbruck .....D 10
Zofs .....D 11 624
Zimerwald.....F 7
Zimisel.....F 1
Zizers.....D 11 1,384
Zinatt .....H
Zollingen.....C 4 465
Zollbruk.....D 5
Zollbruk.....D 11
Zollbruk.....G 8
Zollhaus.....E 8
Zollikofen.....D 5 785
Zollikon.....C 9 440
Zuchwil.....D 5 624
Zug.....C 9 1
Zuger.....C 9
Zumdorf.....E 8
Zumikon.....C 9
Zurich.....B 8 1,085
Zurzach.....B 7 368
Zutz.....F 1
Zuzingen.....D 10
Zuwil.....B 10 710
Zweisimmen, (near Blankenburg)F5 322
Zweilutschinnen F 6 2,831
Zwillikon, (near Ottenbach).C 8 384
Zwingen.....B 5 109
Zwock.....B 6
Zyfen, (near Liestal).....B 6

RUSSIA.

PLACE. INDEX. POP.

Abas Keril.. G 7
Abol.....D 4
Abo.....C 3 40,493
Abramovo ..B 9
Achuey .....F 6
Adchichinsk .G 8
Adjaika .....F 5
Agafonovskaia C 6
Ahunak .....F 2
Aidar ..... E 5
Akatova ..... C 6
Akerman .....F 5 32,470
Akkabalaki .G 7 4 [illegible]
Akkatesch ..G 7 16,116
Akkmetti ..G 8
Akhmetovskoi G 7
Aktyubin ..... E 6 25,965
Ak Oglan .. H 8
Aksu ..... G 8
Akulova .....E 5
Akurnask ...G 8
Akusha ..... E 5
Akyarisk ...G 8
Alatuga .....F 8
Aland Island. C 3 9 000
Alapajevsk D 11 8,384
Alatyr ..... E 8 15,992
Alayo ..... C 3
Albaskaia F 6
Alendjitchalskai H 8
Aleshki ..... F 5 9,925
Alexandria ..F 5 9,930
Alexandrisk..G 8
Alexandrof ..... D 6 5,692
Alexandrof... G 7 5,810
Alexandropol.G 7 32,018
Alexandrova E 2
Alexandrovka E 6
Alexandrovka E 8
Alexandrovka F 6 13,157
Alexandrovsk D 10
Alexandrovsk. F 6 40,807
Alexandrovsk, (near Kholmetz) E 5 2,734
Alexandrovskaja G 7
Alexandrovskaja D 10
Alexejevsk ..... E 9
Alexeyevka ..... E 6 14,069
Alexjelvskaia. E 7 4,791
Alexjevka ..... F 6
Alexjevskoi ..... G 6
Alexjevo ..... F 7
Alexin ..... E 6 5,713
Alfonovo ..... C 8
Alfonovka ..... F 7
Alkula ..... B 3
Alnitch Agatch F 5
Alta ..... E 8
Altaskin ..... G 7
Altenau ..... F 4 13,312
Alupka ..... G 6 10,614
Alusnejo ..... C 5
Andrusch ..... F 7
Anis pova ..... C 8
Antropka ..... E 9
Anur ..... G 8
Archangel ..... F 7 19,336
Archangelskloe C 6
Archangelskoi D 9
Archangelskoi E 8
Archangleskoi E 7
Arkatitch ..... G 7
Arkatof ..... D 7 5,312
Arkhyr ..... E 8 4,652
Arensburg ..... D 3 3 568
Argash ..... E 8
Arichedinskaia F 7
Arkeran ..... H 8
Armiansk ..... F 5
Arsamas ..... D 7 10,517
Artash ..... D 9
Artvin ..... G 7 6,412
Ashtarak ..... G 7
Ashti ..... G 8
Aska ..... B 4
Aslavlansk ..F 6
Astara ..... H 8
Astrakhan ..F 8 121,590
Asu ..... C 3
Atakl ..... F 4 5,930
Atchantchu ..G 7
Atkarsk ..... E 7 8,311
Atsari ..... C 3
Audagoska ..B 4
Augustowa ..E 3 9,496
Auz ..... D 6
Azof ..... F 6 25,124

B

Babino ..... D 5
Babinovitchi..E 3
Bachmul ..... F 6 30,585
Bagmatlagoskaia ..... F 8
Baidar ..... G 7
Baisubanovo..D 8
Bakovo ..... B 8
Balsan ..... G 7
Bakhsheraï G 5 13,641
Baku ..... G 8 179,123
Balairk ..... F 5
Balaklava ..... G 5 2,747
Balaola ..... E 7 6,669
Balaschof ..... E 7 11,949
Balatchna ..... D 7 4,581
Balka ..... F 5
Balta ..... F 4 32,983
Balticport..... D 3
Baltinovskai D 4
Bannoisk ..... E 10
Bar ..... F 4 13,431
Baranovitza..D 8
Baranowitschi E 4
Barbarovka..E 4
Bardin ..... D 3
Barluk ..... G 5
Barmakaleva.E 9
Barmila ..... E 6
Bartan ..... D 3
Baruskina ..... F 6
Bashaki ..... D 6
Batalpashinsk G 7 5,866
Battaiskai F 9
Batum ..... G 7 28,512
Baturin, (near Konotop) ..E 5 3,580
Bausk ..... D 5 7,085
Bazar Buz ..H 8
Bazar Gorbaha G 8
Bazkolmitzlain E 8
Bazula ..... E 8
Bechtery ..... F 5
Belagasi ..... F 5
Belaja Zerkow F 5 120,700
Belmianska..F 6
Bendery.....F 4 33,741
Bennas ..... C 8
Berdiansk ....F 6 29,168
Berdichef ..... F 4 53,728
Beresan ..... E 4
Beresinkova D 8
Beresina ..... E 4
Beresina ..... E 1
Beresina .....E 5 11,686
Beresniki ..D 10
Beresovskaia.E 7
Berezniitzkaia C 7
Berez of Balka F 5
Berezovka ..... F 5 2,875
Berezovo ..... D 6
Berezovskaia.E 7 5,701
Berislaf (near Balka ..... F 5 11,094
Bertynowka..E 7
Besbatsk ..... D 6 6,965
Bestushevskaia C 7
Darafchitchag G 7
Bereberinskl. H 8
Beudzin ..... E 2 9,222
Biala ..... E 2 9,555
Bialystok ..... E 3 65,781
Biehler ..... E 8 4,464
Biela ..... E 6 9,869
Bielgorod ....E 6 22,957
Bielle Kolodeze F 7
Bielskiwo ..... E 8
Bielsk ..... G 7
Bielo ..... D 5 9,199
Bielojarsk...D 11
Bielolutskaia.F 6
Bielopolje ..... E 5 12,878
Bielostsk ..... C 6 4,503
Bielotserkovsk. F 6 7,904
Bielsk ..... E 2 400
Bielsk ..... E 3 10,067
Bielsk ..... F 1 10,057
Bielskaja ..... D 8
Bilokovagena D 9
Bingerlag ..... E 3 7,221
Biliatsk ..... E 9 2,799
Bilimbayevskd 11
Biorko ..... C 4
Biorneborg ..... C 3 15,630
Birinteh ..... E 6 4 467
Birsk ..... D 10 8,091
Birsula ..... F 4
Bislaina ..... D 8
Bissersskaia D 10
Biton ..... E 4
Bokarnetz ..... F 5 10,680
Bobrof ..... E 6 3,536
Bobrutsk..... E 4 35,117
Bogdanovka..F 6
Bog-Danowitsch F 5
Bogodrik f ..E 6 11,525
Bogoavlentskoi E 6
Bogoavlentskoi F 5 6 970
Bogorodisk ..... E 6 7 793
Bogorodsk ..... D 6 2,716
Bogorodsk ..... D 7
Bogorodsk ..... E 7
Bogorodsk ..... E 8
Bogorodsko..E 8
Bogo Roslan..E 6 20,511
Bogoslovsk ..... D 11
Bogusfaf ..... F 5 8,923
Bogutchar ..... F 7 1 116
Bokhuny..... F 8
Bolgrad ..... F 4 9,000
Bolshoi ..... E 6 29,395
Bolgoi ..... D 5
Bolovsk ..... D 4
Bomarsund ..... C 3
Bolsuna ..... D 4
Bodaiv ..... E 4
Bodaibo ..... D 5
Borenskari ..... G 8
Borissitkosh ..... C 10
Borge ..... C 4 1,211
Boris Gleb ..B 5
Borisof ..... E 4 18,131
Borisoglebskd ..... E 8,899
Borisoglebsk. E 7 17,665
Borisova ..... D 6
Borisovka ..... E 6 16,288
Borisovka ..... E 7
Borki ..... E 6
Borki ..... E 8
Borla ..... E 8
Borolino ..... D 6
Borok ..... C 7
Borovitchi ..... D 5 10,944
Borovsk ..... D 6 19,091
Borovskaia..... E 8
Borsha ..... E 5 10,262
Botava ..... D 6
Bovan ..... G 8
Brahestad ..... C 3 3,339
Brahin ..... E 5
Bransk, (near Ostrof) ..... E 3 1,030
Braslaf ..... D 4
Braunsheif ..... F 4
Bratzlaf..... F 4 10,087
Brest Litewski E 3 42,512
Bransk ..... E 5 19,669
Branskoye ..... G 8
Branskaja ..... F 5
Brods ..... E 4
Brodkitzi ..... D 5
Bronnitsy ..... D 6 7,854
Brovari ..... E 5
Brvansk, (near Bielsk) ..... E 3 2,234
Bryan ..... E 2 29,901
Budka ..... E 3
Budova ..... D 5
Bugulma ....E 9 12,985
Bugulitchan..E 10
Bui ..... E 7 2,232
Bulinski ..... G 8
Bunsk ..... E 8 5,452
Buskoi ..... D 9
Bustah ..... E 8
Butkof ..... D 5
Buluk ..... G 8
Burkovo ..... E 8
Buratzkaia ..E 7
Burgon Madzar G 7
Burnak ..... E 7
Burnutluki ..... E 7
Burr ..... E 7
Buturlinovka E 7 21,694
Buzuluk ..... E 9 13,696
Byelostok (see Bialystok) .E 3 65,781
Bychek ..... E 7
Bzin ..... E 3

C

Chabricha ...B 9
Chachensk ...D 5 2,396
Chamsayurt..G 8
Chausska ..... E 5 5,695
Chavanga ....B 6
Chellabinsk.D 11 25,305
Cherepovetz (near Botava) ..... D 6 6,055
Cherley ..... E 8 6,599
Chirnol Yar..F 8 5,070
Chmelnik ..F 4 12,228
Chmielnik...E 3 7,787
Chorzele .....E 3 2,589
Chotin ..... F 4 30,429
Christinestad C 3 2,687
Christinovka.F 5
Churovichi . E 5 4,092
Ciechanow E 3 7,664
Constantinovka F 6
Cororok-Sakmarsk E 10
Czenstochowa.E 2 58,650

D

Dager Ort....D 3
Dalmatof....D 11 2,103
Dalnik ..... F 5
Damoshinovo C 5
Danilof ..... D 7 3,516
Danipolka ..... E 7
Daratchitchag G 7
Dariel ..... G 7
Daugelishki . D 4
Debessi ..... D 9
Dedjuchin ..D 14 4,826
Delino ..... D 6
Delijan ..... G 7
Demianka ..... D 4
Demiansk ..... D 5
Denisof..... F 7
Derbent ..... G 8 17,730
Dereolanskaia F 6
De Saltzewo..F 6
Diakonovo . E 6
Diakova ..... D 5
Diesen ..... E 4
Dobsk ..... H 8
Dobrinka ..... E 7
Dinutz..... F 4
Disna ..... D 4 7,989
Diurmen ..... F 5
Diurskaia....B 9
Divitchinskaia G 3
Djanskoi ..... F 5
Dmitrief ..... E 6 4 662
Dmitrov ..... D 6 9,238
Dmitrovsk ..E 6 7 [illegible]
Dnoprovska ..F 7 8,187
Dobrada ..... E 5
Dobrianka ..E 3 9,968
Dobrzyn ..... E 2
Dobej ..... E 6
Dokshitzy ..... E 1 5,103
Dolgoi ..... E 6
Dolgovka ..... D 5
Dolinskaja. F 5
Dolocutau.....F 3
Domanovitche E 4
Domovritza E 4
Dombrovka ..E 2
Donbrangen. ..D 3
Donkof ..... E 6 2,745
Donskaia ....F 7
Dorogobush D 3 9 099
Dorpat (or Yurief) D 4 42,421
Drandi ..... G 7
Dressa ..... D 4 3 795
Drohitzyn ..... E 2 1 110
Drojia ..... D 4 5 721
Dubno ..... E 4 17,855
Dubrovno ..... D 7
Dubrovkaia ..... D 5
Dubosary (near Kamenetz) .F 4 9,697
Dubrovka ..F 7 14,543
Dubrova ..... D 4
Dubrova ..... E 4
Dubrovka ..... D 4
Dukchty ..... D 4
Dukhovshtchina D 5 3,847
Dulovka ..... D 4
Dunaburg ..... D 4 72,281
Dunaieva ..... D 5
Durnovskaia F 8
Dushet ..... G 7 2,027
Dustof ..... C 10
Duvance ..... D 10
Dzegamkaia..G 8
Dzialazyn ..E 2 4,792
Dzialoszice...E 3 6,562

E

Egorlitskaia..F 7 2,713
Eisk (or Yeisk) F 6 35,446
Eiskoi ..... F 6
EkaterinburgD 11 55,488
Ekaterinodar.F 6 65,697
Ekaterinoslaf F 6 135,552
Ekaterinovskaia F 6
Ekan ..... D 3
Eknaes..... D 3 1,953
Elan, (near Mischallovskaia) E 7 6,964
Elenovka ....F 6
Elizabetgrad..F 5 66,182
Elizabetopol..G 8 33,090
Emmaus ..... D 6
Enara ..... B 4
Eno ..... C 5
Enontekis ..B 3
Erikrath ..... F 7
Erivan ..... G 7 29,088
Eriaa..... D 4
Eugelia YurtH 8
Eupatoria, (or Koslof) ..... F 5 17,314
Evdkuhuen..E 3

F

Fadina ..... C 10
Falesbti. ..... F 4
Faro ..... E 6 6,011
Fattanovo ..D 7
Faustova ..... E 3
Fedotova ..... C 7
Felikshirg.. D 3
Fellin ..... D 4 5,352
Feodosia, (or Kaffa) . F 6 27,248
Filimonovskaia C 6
Filosovskaia..C 6
Finnskaja ..... C 7
Folminskaia..D 7
Fort Baranyi.E 9
Fort Golovinskii G 6
Fort Lazaref.G 6
Fort Mortof E 10
Fort Navaginski G 6
Fort Saint Nikolaia ..... G 7
Frederikshamn C 4 2,778
Friedrichstadt D 4 6,806

G

Gabsid .....C 9
Gadiatz.....E 5 10,278
Gagri .....G 7
Galsin .....F 4 9,696
Galsin.....F 4 9,606
Galitch.....D 7 5,920
Galitzma ....D 5
Gamla Carleby C 3 2,802
Ganjah (see Elizabetopol) ..G 8 20,294
Gattisk ..... D 11
Gatt sarkstadt C 3
Gatshina ..... D 5 11,577
Gdof ..... D 4 2,184
Genitchesk....F 5
Georgievsk...G 7 9,000
Georgievskoi.D 9
Gerdeski ..... H 8
Gheligrik ..... G 6
Gladajevo ....D 9
Gimorietzkoi. C 6
Ginsk ..... G 8
Giul Abas ..... H 8
Gjelsen..... D 3
Gizer ..... G 7
Glatzof ..... D 9 1,986
Glinsk ..... D 5 4,375
Glukoff ..... D 4
Gluck ..... E 4
Gnitchof ...E 5 16,069
Gokchai ..... G 8 892
Goldingen ....D 3 9,192
Golodny..... H 8
Gomi ..... G 7
Gomdon..... E 2 5,205
Gomel ..... E 5 45,081
Gomenitz..... E 3 4,345
Gorratof ..... D 7 3,216
Gorbatzeva..G 8
Gordova ..... F 5
Gori ..... G 7 7,247
Gorka ..... D 7
Gorki ..... E 5 6,537
Gorki ..... E 8
Gorkorietchinsk G 8
Gorschovetz D 7 2,735
Gorodistch ..E 8 4 443
Gorodnia ..... E 5 3,829
Gorodok ....D 4 5,739
Gorodok ....D 10
Gostynin ....E 2 5,457
Govorlivo ....C 10
Grabovo ....E 4
Gradior ..... C 9
Gradishsk ....F 5 10,586
Grafotofo....B 6 5,666
Grajewo ..... E 3
Grand Khrai E 7
Grand Krai..D 8
Grashevka ..F 5
Gratchevskaia F 8
Gratzovetz ..D 7 2,337
Grigoriopol ..... F 3
Grigoriopol, (near Kishenef)..F 4 8,626
Grindinskaia.D 7
Grishino ..... F 6
Gravitskoi ..C 9
Grivki ..... E 7
Grodna ..... D 4
Grodno ..... E 3 41,736
Grojec ..... E 3
Grossih ..... D 3
Gsatsk ..... D 3 5,261
Gubinki ..... F 6
Gulianovka ..F 7
Gulinki..... E 7
Gulsipol ..... F 6
Gulnri (see Alexandropol) ..G 7 26,086
Gunsch ..... G 7
Gura Galkina F 4
Gura Roshia .F 5
Gurot ..... E 7
Gusinka .....F 7

H

Haini ..... E 4
Halitka ..... C 3
Hargo ..... D 3 2,378
Hapsal ..... D 3 2,865
HarangamukiC 4
Harzyskaja F 6
Hasau ..... D 3
Haauputh..... D 3 4,083
Hassanskaia. G 8
Haukipudas.. B 4
Heinola ..... C 4 1,292
Helsingo ..... C 4
Helsingfors ..C 4 100,812
Hobbik ..... G 8
Honga ..... D 3
Hongala ..... C 4
Horolina ..... D 6 2,473
Hotil ..... B 1
Hrubieszow ..E 3 9,406
Hurgaryn ..... F 4
Hurtula ..... B 4
Hyrynsalmi.. C 4
Hyvinge..... C 3

I

Iakimovskaia.E 4
Iamsa ..... C 4
Iasyrka ..... E 7
Ilensaimi..... C 4
Ielizavetgrad ..E 6 10,988
Iekaterinskoi D 9
Ieptifan ..... E 6 2,697
Iermolina Ingary D 8
Iezaef ..... D 4
Igumen ..... E 4 4,381
Igumnova ..... B 8
Ikalis ..... C 3
Ilhinsk ..... D 9
Ilotzkoi Gorodok E 9 7,355
Ilmsk ..... D 10
Ilmskaia ....F 7
Ilmskoi ..... D 7
Ilmskoi ..... D 9
Ilmsoi ..... F 9
Ilmsoi ..... E 7
Ilori ..... G 7
Ilovinskoi.. F 7
Isigalova ..E 10
Indiga ..... B 9
Inaro ..... C 4
Inkowa ..... E
Insara ..... E 7 4,847
Inst ..... B 7
Iranovo ..... F 7
Irbit ..... D 11 5,741
Isaiova ..... F 7
Isaiovka ..... F 6
Ischevsk ..... D 9 21,500
Ishim ..... B 9
Ismail ..... F 4 33,607
Issa ..... D 4
Istia ..... G 8
Iszaus ..... D 5
Ivangorod..... D 4 1,200
Ivankof ..... E 4
Ivanovka..... F 5
Ivanovka ..... F 6
Ivanovka ..... F 6
Ivanovka ..... F 7
Ivanovo Vosnesensk D 7 64,628
Ivanovskoi ..E 5
Ivanovskoi ..E
Ivn .....D 8
Ivankyla ....F 4 2,397
Izium ..... F 6 21,333

J

Jacobstad....C 3 2,163
Jacobstadt ..D 4 6,091
Jadrin..... D 8 2,915
Jagodik ..... F 4
Jagodin ..... E 5
Jakrilsova....E 9
Jalnatch ..... D 9
Jamburg..... D 4 4,238
Jampol..... F 4 5,744
Janova ..... D 3
Janow..... E 3 2,727
Janow..... E 3 5,553
Jaroslka.....E 5
Jauga..... C 4
Javenskol...D 4
Janorovo ....F 5
Jeddefer.....D 3
Jedima ..... D 7
Jedjuchow.....C 3
Jegorievsk...D 6 5,690
Jegoszinskaia C 8
Jekimetz.....E 7
Jelan ..... E 7
Jeletz..... E 6 38,239
Jelitka ..... B 8
Jelnia..... E 5 4,820
Jemetzkoi..... C 7
Jenikl ..... E 7
Jerelievskaia F 6
Jerinolova.....E 7
Jerkilleva..... D 9
Jershova..... D 7
Jeskino..... D 5
Jevat ..... G 8
Jewa ..... D 4
Jiedra ..... E 5 11,892
Jitomir ..... E 4 80,787
Jovensnu ..... C 5 2,819
Jokkas ..... C 4
Jokostroi..... B 5
Jokouga..... B 6
Jorgustag.....B 4
Juchnof..... E 6
Jukhinatchi..E 9
Julutzkaia..... E 10
Jurlef Polskod 6 2,867
Jurjev ..... E 7
Jurlinskoi ..... D 9
Jurma ..... B 8
Jusowo ..... F 6
Jutkesero ..... C 5
Juzkoff ..... E 6

K

Kaavi..... C 4
Kabanova.....D 9
Kabatskoi.....D 6
Kabliukof ..... D 7 1,415
Kadom ..... E 7 7,258
Kaffa (or Feodosia) ..... F 6 27,238
Kazatskaia F 7 3,838
Kagul..... F 4 6,096
Kagysman.....G 7 3,435
Kai ..... D 9
Kalakoski ..... G 8
Kalanc ..... C 4 1,220
Kalgova ..... E 9
Kalkas ..... C 4
Kalaiski ..... C 3
Kalisk ..... G 8
Kalaiova ..... H 8
Kalatosk ..... E 7
Kaleding..... D 5
Kaleshski.....C 7
Kalgafaksha..B 5
Kalinovetz.....D 7
Kalinovka.....F 5 3,277
Kaliss..... E 2 20,220
Kalka ..... E 4
Kalpinskoi.....F 9
Kaluga .....E 6 49,728
Kalwaria.....E 3 10,087
Kamarlin.....H 7
Kamenka.....D 5
Kamenka .....E 7
Kamenka .....E 8
Kamenskaia..F 7 4,303
Kamenskoi.....B 6
Kandogoshskoi D 11
Kamien.....D 4
Kamienski.....E 4
Kamilshenskaia F 7
Kamimetz (or Kamenetz Podolsk) .....F 4 29,118
Kamischin....E 8 15,698
Kamiskova.....F 6
Kamishkir.....E 8
Kamishlof..... D 11 4,636
Kamarsk .....D 9
Kandalaksha.B 5
Kandalbuiak.E 9
Kandis .....E 9
Kanef (near Peleiastaf)....E 6 3,887
Kangas.....C 4
Kantseropol..F 6
Karabala.....G 8
Karabusch.....E 9
Karamitch.....E 9
Karas .....F 5
Karasubazar F 5 13,843
Karatchef.....E 6 14,852
Karczopol .....C 6 2,592
Karhi..... C 3
Karmeshka.....E 8
Karnasanbaeff E 10
Karnilseli.....C 5
Karpof..... F 6
Kars..... G 7 20,891
Karstula..... C 7
Karsun..... E 8
Kartago..... C 9
Kartchulinskaia H 8
Kasabole..... C 8
Kasantchua..D 10
Kasatcha.....E 10
Kasenin..... D 6 7,516
Kaschpur.....E 8
Kashimskoi..C 9
Kashira .....E 6 5,070
Kashunof.....D 7 15,769
Kasjatin..... F 7
Kaskoe..... C 3 815
Kaslanskol..... C 8
Katchalinskaia F 7 3,120
Katerbury.....E 4
Kateshnoe.....D 4
Katkesnando.B 3
Kaushany.....F 4
Kavina..... D 9
Kavhazkala..F 7
Kazan ..... D 8 143,707
Kazbek .....G 7
Keavavori.....C 9
Keidani..... D 3
Kellolarvi.....B 4
Kelmi ..... D 3
Kem .....C 5 2,218
Kemi .....B 3 632
Kemitrask ..... B 4
Kerinoi ..... D 9
Kerki ..... C 9
Kerch ..... E 7 11,795
Kerkonsalmi..... B 4
Kertch and Yenikale .....F 6 30,342
Kertchemskoi C 9
Kertchik.....F 5
Kervo ..... C 4
Kexina ..... D 6
Kesovgard..... D 6
Kexholm.....C 5 1,109
Kharinskala..C 6
Kharkof.....F 6 197,405
Khazrul.....G 8
Kherson.....F 5 73,186
Khartvis .....G 7
Khlepen..... D 5
Kholm .....D 5 5,360
Kholm.....E 3 11,240
Kholmetz .....E 5
Kholmes.....D 5
Kholmlec.....D 5
Kholmogory..C 7 1,116
Khorol..... F 5 6,631
Khotmijsk.....E 6
Khvalinsk.....E 8 22,642
Kiappesegi..... G 5
Kief.....E 5 319,000
Kielce.....E 3 17,488
Killa .....F 4 8,014
Kiliazi .....G 8
Kimaiskjam.E 10
Kimovari .....C 5
Kinburn..... F 5
Kineschma.....D 7 4,085
Kinet .....E 9
Kirda .....F 8
Kirilof.....D 6 4,450
Kirjatch.....D 6 3,431
Kirkul .....D 9
Kirpitkaia.....F 6
Kirsanof.....E 7 7,203
Kisel .....D 10
Kiseleva.....D 5
Kishenef ....F 4 125,787
Kisliar.....G 8 9,167
Kistrus.....E 7
Kisylsk.....E 10
Kiszkina.....C 7
Kitilla .....B 4
Kitza.....B 5
Kitzkara.....C 7
Kiurpikiend..G 8
Kizil Agatchf 8
Kizil Burun..G 8
Klavan.....E 4
Kleshtshele..E 3 1,993
Klestchepolskaia C 6
Klianovitchi..E 5 3,576
Klimof.....E 5 6,605
Klin .....D 6 6,643
Klintzy .....E 5 11,635
Kniagevo .....D 7
Kniaginin.....D 7 1,608
Kniajala .....B 5
Knube.....E 6
Knyshin.....E 3 6,840
Kobrin.....E 3 9,345
Kobyliaki.....F 5 15,421
Kochanovo.....E 4
Kodi .....G 7
Kodisz .....C 7
Kodnia.....E 4
Kolanof.....D 10
Kolda .....B 7
Kolnas .....C 8
Kokriatskolgorod E 8
Kola .....B 5 765
Kolari .....B 3
Kollazin.....D 6 3,152
Kolno .....E 3 5,322
Kolo .....E 2 8,112
Kologrif.....D 7 2,118
Kolomna .....D 6 28,323
Kolosovo .....E 4
Kolpitchia.....G 8
Koltuski.....E 2
Komarovka.....E 8
Komarovo.....D 8
Komrat.....F 4
Konadel.....E 8
Kondai.....E 7
Kondogoshskoi C 5
Konduzi .....C 5
Konetzkaia.....D 6
Konevo .....C 6
Konin .....E 2 8,144
Konosborskaia C 10
Konotop .....E 5 18,420
Konskie .....E 3 5,973
Konstantinograd F 6 8,320
Konstantinovskaia F 7 2,217
Konstopol.....E 4
Kopani .....F 5
Kopanskaia..F 6
Koptevo.....D 5
Koptingskoi..C 8
Kopys .....E 5 3,561
Korabutof ..E 5
Koravaika ..F 8
Korczin.....E 3 4,623
Korenova .....E 6
Korga .....F 5
Korolevetz.....E 5 13,208
Korop .....E 5 5,463
Korotcha .....E 6 9,725
Korotojak.....E 6 8,620
Korovinskaia.D 7
Korsnas .....C 3
Korsovka.....D 4
Korsun.....F 5 5,621
Kortcheva.....D 6 3,438
Koschedari..E 3
Koseletz.....E 5 5,073
Koshil .....D 9
Koshva .....B 10
Koskozero .....C 5
Koslenskaia..C 9
Koslof .....E 7 41,555
Koslof (or Eupatoria) .....F 5 17,314
Koslova 6.....D 8
Kosmodemianskoi D 8 6,845
Kostroma.....D 7 41,268
Kotchetovka..D 8
Kotelnitz.....D 8 4,168
Kotiakof.....E 8
Kotkina .....B 9
Kotko .....C 4 3,571
Koutalarvi.....B 4
Kouvola .....C 4
Kouz .....B 5
Koval .....E 2 4,541
Kovda .....B 5
Kovel.....E 3 14,517
Kovinska.....D 10
Kovno.....E 3 73,748
Kovrof.....D 7 6,547
Kozelsk.....E 6 7,368
Kozienice.....E 3 5,033
Kozli .....B 7
Krapivka .....E 6
Krapivna.....E 6 2,449
Krasnaia-Sosna E 8
Krasnia Kholm E 9
Krasnie Kopany F 7
Krasnik.....E 3 5,090
Krasnoborsk..C 8 676
Krasnoborskaia B 10
Krasnoi .....E 5 4,388
Krasnoi Jar..E 8 6,230
Krasnoi Ufimsk D 10 5,294
Krasnoiyar...E 8 6,230
Krasnokutsk.F 6 6,037
Krasnoslobodsk E 7 8,372
Krasnystaw ..E 3 7,961
Kremenetz ..E 4 11,819
Kremenki ..D 7
Kremenki ....E 8
Kremenskaia.F 7 9,873
Krementchug.F 5 58,648
Kreslax .....D 4
Krestoi.....D 5 3,187
Kretchetova..C 6
Kreuzburg....D 4 1,228
Krickkaia ....F 6
Krivoirog.....F 5
Krivskoi.....E 7
Kromy .....E 6 3,078
Kronstadt....D 4 59,539
Kryiasovo...D 10
Kuaka .....H 8
Kuba.....G 8 13,917
Kubinskoi....D 6
Kudla.....C 5
Kuja .....B 9
Kukui .....D 5
Kulebaka.....D 7
Kulm .....F 4
Kuloiskoi.....C 7
Kumarinskoe.G 7
Kumia .....D 8
Kumo .....C 3
Kumsk.....G 8
Kundrovka..E 10
Kungur ....D 10 12,106
Kuoplo.....C 4 12,683
Kupiansk.....F 6 4,247
Kupkova.....D 4
Kupul.....D 5
Kurata.....G 8
Kurgan .....G 8
Kurganno!...G 7
Kurlavetsa....E 6
Kurilovka....E 8
Kurmitch .....D 8
Kurotchkina..F 8
Kursk.....E 6 52,896
Kurskoi.....G 7
Kurtievo.....D 8
Kurzat .....G 7
Kuskildina..D 10
Kusmigorodskaia B 7
Kusnetzk...E 8 20,919
Kusomen.....B 6
Kustof.....D 9
Kuszeretzkaia C 6
Kutais .....G 7 32,492
Kutchkarskaia B 9
Kutno.....E 3 10,056
Kuusamo .....B 4
Kuzan .....G 8
Kuznoi .....E 7
Kvandskaia...C 6
Kvisheti.....G 7
Kyria .....D 10
Kyro .....B 3

L

Labkovo ....E 5
Ladeinoi Polie C 5 1,449
Lahischin.....E 4
Laischef.....D 8 5,447
Laisk.....C 8 695
Lamlit .....G 7
Lamki .....E 7
Lamposhenskaia B 7
Lapial.....D 8
Lappfiord.....C 3
Lappo .....C 3
Lashini.....D 5
Lask.....E 2 5,677
Lasovaia .....F 6
Lasta .....C 9
Latshak.....C 9
Lavrentievaia..B 9
Lavrova .....C 5
Lebedian.....E 6 7,250
Lebedin .....E 5 16,419
Leczma .....E 3 1,800
Ledinghskoi.....C 6
Leinosa .....C 7
Lelchitsi.....E 4
Lemburg.....D 3
Lempala .....C 3
Lemva .....D 10
Lendera .....C 5
Lenczyca.....E 2 8,638
Lenino .....E 4
Lenkoran.....H 8 4,222
Lenskole.....C 8
Lenoova.....D 6
Leontiefovo.....D 6
Leova .....F 4 2,422
Lepel .....E 4 6,765
Lesnevo .....D 7
Letaia .....C 3
Letichef.....F 4 7,327
Leushenoi.....F 4
Leushkovskaia F 6
Lgof.....E 6 4,511
Liadi.....E 4 1,000
Liadi .....E 5
Liatskoe.....D 3
Libau.....D 3 64,505
Libawa .....D 3
Lichvin.....E 6 2,709
Lida .....E 4 7,546
Lietneryjetzkaia E 5
Limingo .....C 4
Linkovo .....D 3
Lipetsk.....E 6 16,834
Lipnishki .....E 4
Lipno.....E 2 6,046
Lipov .....D 9
Lipovetz.....F 4 7,691
Lips .....D 4
Lipsk .....E 3 1,813
Liptchany.....F 4
Lisha .....B 10
Liski .....E 6
Liskova .....D 8
Litin .....F 4 10,116
Litnevtsi.....F 4
Liubashew.....E 4
Liubaslief.....E 4
Liubetz .....D 6
Liubim.....D 7 3,498
Liuboml .....E 3
Liudvipol.....E 4
Livenhof.....D 4
Livny.....E 6 20,358
Lobanovskaia.B 8
Lodz .....E 3 351,570
Lodzin .....C 3
Loef .....E 5
Lomovezza ..E 3 10,409
Lomzenka ..D 4
Loktische..D 4
Lomza .....E 3 26,075
Lonarskoi ...B 7
Lonarskoi Selenije B 7
Loptiushskaia C 8
Lovisa .....C 4 1,755
Lovoserski...B 6
Lowicz.....E 2
Luban .....D 5
Lubartow, (near Radzyn) ....E 3 6,810
Lublin.....E 3 50,152
Lubny .....E 5 10,569
Lubosalma...C 5
Lubotin .....F 6
Lubovkaia...E 7
Luga .....D 4 10,049
Lugansk.....F 6 34,175
Luganskaia..F 6 14,699
Luginy .....E 4
Lukh .....D 7 1,995
Lukniki.....D 3
Lukoianof.....D 7
Lukovitza.....E 5
Lukow .....E 3 7,156
Lumbasza.....C 5
Lunienz .....E 4
Lunjewka ..D 10
Lutchin .....D 4 6,167
Lutzk .....E 4 14,165
Luzhki.....E 5 5,701
Lyser Ort ....D 3
Lzi .....D 5

M

Machnovka...F 4 4,000
Madjkal .....G 7
Maikop.....G 7 34,191
Makarief.....D 7 1,676
Makarief .....D 8 5,202
Makow.....E 3 6,432
Maksimef....E 10
Malkin.....E 3
Malmish.....D 9 3,666
Malo Archangelsk E 6 4,036
Malo Jaroslavetz D 6 5,173
Malo Vischerska D 5 4,076
Mamadish.....D 8 5,279
Mamatovka..E 7
Mangush .....F 6
Mariampol....E 3 6,797
Mariavaara...C 4
Mariehamm..C 2 618
Marienburg..D 4 2,000
Mariinsk.....D 8 4,796
Marina .....C 6
Marina .....E 8
Marino .....E 6
Mariupol.....F 6 82,770
Markatshevskaia C 6
Markovo.....D 5
Martslova ..D 10
Maselga .....C 5
Maselskala...B 5
Matchadaskaia D 8
Matchicha....E 7 2,200
Mattila .....C 4
Maza .....D 6
Medvledovskaia F 6
Medyn .....D 6 8,139
Mgorskoi.....C 6
Megra .....B 7
Meliovatof.....F 7
Melevitche...D 4
Melenki.....D 7 51,993
Melitopol.....F 6 8,707
Membetteva E10
Memel .....D 3
Menselinsk...D 9 6,562
Merefa .....F 6
Meretch.....E 3 2,900
Merkuleshti..F 4
Mesen.....B 7 1,731
Mestchovsk...E 6 5,429
Metchetskaia G 7
Mglin .....E 5 8,412
Michailovka..F 5 3,309
Michailovka..F 8
Michailovskaia E 7 17,848
Michailovskoi D 7
Miechow .....E 3
Miefo .....C 3
Migulunskaia F 7 18,689
Mikhailof....E 6 3,882
Milawa.....E 3
Millymaki.....G 3
Minsk .....E 4 91,494
Minsk.....E 3
Mir .....E 4
Mirgorod.....E 5 12,352
Miropol .....E 4
Mitopolle.....E 6 10,754
Mitau .....D 3 35,011
Mitinkinskaia F 6
Mitrovanova.C 10
Mizakovskaia C 8
Miawa.....E 3 10,387
Mogilno .....E 4
Mogilovka.....E 8
Mohilef.....E 5 47,591
Mohilef.....F 4 25,141
Mojaisk.....D 6 4,640
Mokrani .....E 3
Mokshansk...E 7 13,659
Molebsk.....D 10
Mologa.....D 6 7,930
Morchinins...D 7
Morotch .....E 4
Morshansk....E 7 25,913
Mosalsk .....E 6 2,412
Moscheiki.....D 3
Moscow.....D 6 1,092,360
Mosjeievskaia C 7
Motowilicha D 10
Mozdok.....G 7 13,286
Mozir .....E 4 11,089
Mshaga.....D 5
Mstislavl.....E 5 8,799
Mszczonow....E 3 5 526
Mudjuca.....C 7
Muhigraben..D 3
Mukikaski.....D 9
Murom .....D 7 13,932
Myslavl.....D 7
Myszkin .....D 6 2,877
Myt .....D 7
Mzensk .....E 6 16,318

N

Nadendal.....C 2 687
Nadporoshi..D 6
Nagishimskoi C 6
Nakhitchevan H 8 30,883
Naranovskoe..G 7
Naref .....E 3 2,826
Narjatshka.....D 9
Narmatsko.....D 6

Narva .....E 7 [illegible]
Narva .....D 4 [illegible]
Narovlia .....E 2 [illegible]
Narotch .....E 7
Nasaretz .....E 5
Nasaretz .....H 8
Nasaretz .....D 5
Nedrigailof ..E 5 6,694
Nejin.....E 6 32,108
Nenasevo ....E 6
Nenoksa .....C 6 1,184
Nerechta .....D 7 3,785
Nerel .....E 4
Nerel .....B 7
Nerel .....E 1 8,658
Neuslezlijevka F
Nevel .....D 4 8,555
Neviansk ..D 11
Nevinnomiusk D
New Alexandrovsk D 4
Nicolskoi ....E 10 2,267
Nijni Atary..D 9
Nijnidievitsk ..E 2,694
Nijni Lomof..E 7 9,482
Nijni Tagilsk D 11
Nijni Tuoki..E 3
Nikefar .....E 9
Nikelskoi .....D 8
Nikolaiavskoi D 9
Nikolaievskaia G
Nikolaief.....F 5 92,060
Nikolaievsk..C 8 13,975
Nikolaievskaia E 3 13,790
Nikolaistad..C 3 16,609
Nikolajevka..E 6
Nikolsk.....D 8 1,957
Nikolsk .....D 7
Nikolskaia...F 6
Nikolskoi.....C 7
Nikolskoi.....D 6
Nikolskoi.....D 7
Nikolskoi.....E 7
Nikolskoi.....E 7
Nikopol.....F 5 10,000
Nikouskoi.....E 8
Nissogory.....C

ORREN

Orrenlof.....D 3
Orsha.....E 5 6,022
Orsk.....E 10 21,788
Oshari .....D 8
Osmiana.....E 4 5,166
Osmik .....E 4
Ossa .....D 10 3,251
Ostanino.....E 6
Ostaschkovo..D 6 10,806
Ostashkof.....D 5 11,911
Oster .....E 5 3,285
Ostrina.....E 3
Ostrof .....E 3 8,380
Ostrof .....D 4 4,946
Ostrog.....E 4 16,891
Ostrogojsk....E 6 9,904
Ostroienka....E 3 6,438
Ostrovtzi.....D 6
Ostrow .....E 3 5,333
Ostrowlec.....E 3 5,480
Osvela .....D 4
Osztinskoi....C 6
Otchskof.....F 5 8,032
Otchansk.....D 10
Otevskoi ....D 9
Otrada .....E 6
Oulais .....C 4
Ovidiopol ....F 6 5,776
Oyrutsh.....D 4 6,770
Ozerna .....E 6
Ozero .....E 8
Ozinovorgal...E 8
Ozorkowo ....E 2 10,152
Ozurgeti .....G 7 1,472

P

Paalvola ....C 3
PabereshkaiaC 7
Pablanice.....E 2 12,795
Padout.....B 5
Pafnutovo....D
Paktchs ....C 10
Palushina....B 9
Pankof.....D 10
Papus.....E 8
Paranga.....D 8
Parczew.....E 3 5,594
Parfenief.....D 7
Parila .....C 3
Parkano.....C 3
ParlovskaiaG 7
Pasanaur ....G 7
Paseka.....E 4
Pavlintzova...C 7
Pavlograd.....F 6 15,579
Pavlovka, (near Lasovaia) ..F 6 4,465
Pavlovo ....D 7
Pavlovsk ....D 5 3,702
Pavlovsk.....D 6
Pavlovsk.....E 7 7,183
Pavlovsk.....E 8
Pavolotch....F 4
Pedras .....D 4
Pelkola.....B 4
Penza.....E 8 **61,452**
Perchina.....C 6
Pereiaslaf....E 5 13,196
Perekop.....F 5 4,801
Peremot.....F 9
Peremyschl ..E 6 3,142
Pereslaf.....D 6 8,642
Perevos .....D 7
Perguba .....C 5
Perkhurieva..D 8
Perm .....D 10 45,403
Permas .....D 8
Pernau .....D 3 13,529
Pernige.....D 3
Pestova .....D 6
Petaia.....B 4
Peterhof.....D 4 9,516
Petropavlovsk E 10 21,769
Petropavlovski C 10
Petrova .....D 6
Petrovsk.....D 6 1,574
Petrovsk.....E 8 16,385
Petrovsk.....G 8 3,469
Petrovskaia..F 6 1,700
Petrovskoi....F 6
Petrozavodsk..C 5 10,920
Petshenga... B 5
Philinowo ...E 7
Piajsk .....E 7
Piaksamfakt.C 4
Pialitsa.....B 6
Piatigorsk....G 7 13,114
Piella .....C 5
Pigorod Tabinsk E 10
Pikinskaia....C 7
Pilica .....E 2 4,982
Pilten.....D 3 1,496
Pinczow.....E 3 6,839
Pinega.....C 7 1,113
Pinsk.....E 4 **27,938**
Piotrkow.....E 2 **32,173**
Pirazi.....G 8
Piriatin.....E 5 6,356
Pischuga.....F 7
Pitchiteika...E 8
Pitchkasy ...D 8
Pitsunda.....G 7
Plasteva ....D 8
Plavitza.....E 7
Plesa .....C 2 2,461
Pleskovskaia.F 4
Pleso .....C 8
Pliussa.....D 4
Plock .....E 2 26,892
Plonsk .....E 3 8,291
Ploskaia.....D 6
Ploti .....E 6
Pneva .....E 5
Pobolof.....E 4
Pobotchna....E 8
Podol.....D 8
Podolsk.....D 6 10,973
Podorosk ....E 3
Pogar, (near Yelionka) ....E 5 3,944
Pogorielolgorod (near Zubzof) D 5 2,129
Pogost .....E 5
Poievsk.....D 10
Poim .....E 7
Poisevo .....D 9
Pokrot .....D 6 4,634
Pokrof .....D 8
Pokrovskaia. E 8 20,000
Pokrovskoi...C 8
Pokrovskoi ..E 8
Polangen.....D 3 1,414
Polany.....E 4
Polia .....D 4
Polisk .....D 5
Polonga .....B 5
Polotsk .....D 4 20,064
Poltarsk.....J 9
Poltava .....F 5 53,000
Ponemunok..D 4
Poneviej ....D 3 17,662
Pongamskaia.B 5
Ponoi .....B 7
Ponuary.....E 6
Popasnaja ..F 6
Popicha .....D 8
Poplavino ...E 7
Poporka ....E 3
Popovskaia ..C 6
Poretschie....D 5 5,901
Poria .....B 5
Porkhof ....D 4 4,499
Porosski ....D 5
Posadnaia ..C 6
Poshmaguba .C 5
Poshna .....C 10
Possegova ..C 8
Posval .....D 3
Poszechon ..D 6
Potchekina ..E 5
Potchep .....E 5
Potchinki....E 7 7,614
Potchinok.....C 7
Potemskinskaia F 7
Poti .....G 7 4,785
Poutzia .....C 4
Povienetz.....C 5 776
Povolgskoi...D 7
Pozniakovka..E 5
Praga .....E 3 4,000
Pregradnoi ..F 7
Priluki .....E 5 16,733
Priluki .....E 4
Priskutcha...D 5
Pristan.....D 8
Privalova ....E 6
Privolnoe ...H 8
Privolnoie ...G 7
Prokhladaia. G 7
Pronino .....D 5
Pronsk .....E 6 1,971
Propolsk.....E 5
Proskan .....B 10
Proskurof ...F 4 20,029
Prushani ....E 3 8,025
Przasnysz ...E 3 8,423
Przedborg....E 2 5,907
Pskof.....D 4 **50,683**
Puhilova ....D 4
Pudasiarvi...B 4
Pudosh .....C 6
Pulliatino....E 7
Pultusk .....E 3 9,224
Pupova .....D 5
Puravlitcha..E 9
Purnatz .....B 7
Pustosersk...B 9
Putchej .....D 7
Putivl.....E 5 11,791

R

Radkovka ....F 6
Radom.....E 3 **30,126**
Radomsk ....E 2 3,700
Radomysl....E 4 7,620
Radoshkovitz, (near Minsk) E 4 2,631
Radziviliof ..E 4 7,350
Radzymin....E 3 5,916
Radzyn.....E 3 4,351
Raizrod.....E 3
Raikus .....C 4
Rakutskaia...C 7
Randasalmi .C 4
Ranenburg...E 6 1,594
Rannia .....D 4
Raschkasova..E 7
Rasdelnaja .F 5
Rasgort.....C 8
Rashutina..D 6
Rashvalnoi F 8
RaspopinskaiaF 7 10,253
Ratno .....E 8
Rankovo.....D 5
Raumo.....C 3 3,920
Rautio.....C 3
Rautus .....C 5
Rawa .....E 3 6,102
Redut Kale..G 7 382
Reni .....F 4 7,600
Resanova ....E 8
Reshitza.....D 4 12,115
Retchitsa....E 5 7,245
Retchka.....D 5
Retsha.....F 4
Reval .....D 3 66,292
Riabona.....D 5
Rialsk.....E 7 4,773
Rialchof.....E 5
Riazan .....E 6 35,282
Ribinskoi....D 6
Riesto .....B 4
Riga.....D 3 **256,117**
Rion.....G 7
Ritlab.....G 8
Ritzateva ...E 10
Robolskoi....C 5
Rogatchev...E 5 6,025
Rogovskoi ..D 9
Romankova...F 5
Romanof.....D 6 5,571
Romanof ....E 4
Romny .....E 5 19,955
Roop .....E 3
Roshestvino..E 7
RoshesvenskoiC 7
Roshitzas ...E 3
Roslave.....E 5 10,885
Rososhi.....E 6
Rossieny.....D 3 16,630
Rostof .....D 6 17,146
Rostof .....F 6 **119,859**
Rovaniemi....B 4
Rovkola .....C 5
Rovno .....E 4 7,946
Rshef .....D 5 31,514
Ruda .....E 3
Rudaeva .....D 4
Rudnja .....E 5
Rugni.....D 5
Rugozerskoi..C 5
Ruhimaki....C 3
Rujen.....D 4
Rusa .....D 6 6,028
Rushany.....F 3
Ruskino .....E 8
Rusonova...E 7
Russa .....C 8
Russaiskala..C 8
Rybinsk .....D 6 25,223
Rylsk.....E 5 14,713

S

Sablia.....G 7
Sadankvla....B 4
Sadarak .....H 7
Sademka.....E 7
Saint AndreaC 4
Saint AnnenD 4
Saint Michel..C 4 2,517
Saint Petersburg...D 5 1 313,300
Saint Rypin..E 2
Sajawaga ...B 5
Sakhatali ....G 8
Salanty .....D 3
Salasuaia ...C 8
Salbany ....H 8 12,121
Salikhova . E 10
Salis .....D 3
Salma .....C 3
Salmis .....C 5
Saluitza.....B 6
Samara ....E 9 91,672
Samgorodok..F 4
SamianovskaiaF 8
Samollovka..E 7
Sampur ....E 7
Samtredi ...G 7
Sandomierz E 3 5,765
Sanihki.....E 4
Sapojok .....E 7 3,461
Saraninsk...D 10
Saransk.....E 8 13,712
Sarapul.....D 9 15,751
Saratof .....E 8 143,481
Sarbatevo....D 8
Sarepta.....F 7 5,647
Sari .....D 9
Sarletakh....H 8
Sarinof.....F 7
Sarju .....F 10
Sarlatzkoi...E 10
Satanof ....F 4
Satcheza ....E 9
Saukko.....C 3
Savilief ....F 7
Sazenova ....D 5
Scharipova..E 10
Schatsk.....E 7 7,261
Scheptowka..E 4
ScherbinskoiD 10
Schlusselburg (near St. Petersburg) ....D 5 4,000
Schmerinka..F 4
Scholtv .....C 7
Schrunden...D 3
Schuma .....D 8
Schumovka....E 8
Schveshni...D 3
Sdolbunow...E 4
Sebesh .....D 4 3,109
Sedla .....D 4 3,211
Seinajoki....G 3
Selny.....E 3 4,035
Seltorskii....E 10 6,775
Selco .....E 5
Selets .....E 3
Seletzkaia....C 7
Seletzkaia....C 7
Selisharovo..D 6
Selitrinaoie..F 8
Semcha .....B 7
Semenkova...D 7
Semenoi.....D 7 3,084
Semenovka...F 5
Semiosstrovski B 6
Senepolki....E 5
Senkava .....F 6
Serdobsk.....E 7 7,659
SerebrianskoiD 10
SeredinabudaE 5
Serepta.....F 7 5,647
Sergatch.....D 8
Sergatch ....E 4
Sergieschoi ..D 7
Sergievsk ....E 9 31,113
Sergievski ..D 6
Sergievskoi..E 6
Sergievsoi..G 7
Serginsk ....D 10
Serkovskaia..C 7
Serpeisk, (near Mestchovsk) E 6 1,978
Serpukof.....E 6 23,018
Sestrinskoi...E 8
Sevastopol...B 9
Sevastopol...G 5 50,710
Shaba .....F 5 4,043
Shalurskoi...D 8
Shadof .....D 3 4,063
Shadrinsk...D 11 16,338
Shaknovo....C 5
Shakvinsk..D 10
Shar.....C 7
Sharopan....G 7
Shatil .....G 8
Shatsk, (near Spack) ....E 7 7,881
Shavli .....D 3 21,267
Sheltol .....F 6
Shemakha....G 8 20,008
Shentukovka.F 7
Shepatovitchi E 8
Shiltai Lushmory D 8
Shitkur .....F 8
Shklof .....E 5 10,630
Shlobin .....E 5
Shtchegmas..C 8
Shtchgrv.....E 6 5,766
Shukowa.....E 5
Shusha .....H 8 25,056
Shuya .....D 7 21,432
Siadv .....D 3
Sidki .....D 5
Siedlce.....E 5 14,499
Sienno .....E 4 3,196
Sieradz.....E 2 7,267
Sieroglasinskaia F 8
Sierpc (near Plock) E 2 6,266
Sietovka.....F 8
Sieverovostotchnii H 3
Sievsk .....E 5 8,698
Signakh .....G 8 10,604
Silerof .....E 7
Silbiri .....G 8
Sima .....D 6
Simbirsk ....E 8 44,11.
Simferopol ..G 5 60,876
Simsk.....D 10
Sinega .....C 8
Sinelinkovo . F 6
Singan.....E 10
Singilei.....E 8 5,195
Siosti.....D 9
Sirovo.....F 5
Sivoshinu....D 4
Skierniewice..E 3 6,625
Skopin .....E 6 10,904
Skorednoi....E 4
Skorodnoi....E 6
Skvira.....F 4 15,712
Slatoust.....D 10 19,916
Slavianoserbsk F 6 5,049
Slaviansk (near Izium) ....F 6 16,185
Slinka.....F 5
Slobodishtchi.E 5
Slobodskoi...D 9 7,523
Slonim.....E 4 23,064
Slotustovo...D 10
Slupea .....E 2
Slutka.....C 8
Slutsk.....E 4 19,587
Smela.....F 5
Smolensk....E 5 57,405
Smolevitshi..E 4
Snamenka...F 5
Snigirevka..F 5
Soanlax.....C 5
Sobaszew...E 3 7,022
Solikaia.....C 7
Sokolka.....E 3 5,695
Sokolow.....E 3 7,151
Sokoly.....E 4
Solgalitch ..D 1 3,372
Solianaiapristan F 8
Solikamsk...D 10 4,782
Solo .....B 7
Solotiskaia...C 6
Solvitchegodsk C 8 1,377
Somenskoi ...C 6
Somino .....D 5
Somola .....C 4
Sordavala....C 5 1,336
Soroka .....F 4 25,923
Sorokina ....D 4
Sorotchinsk..E 9
Sosnitza.....E 5 6,723
Sotkamo.....C 4
Spar .....D 6
Spask.....E 7 6,917
Spask .....E 8 2,820
Spask.....E 7 7,400
Spaskaia.....D 5
Spaskoi ....C 7
Spaskoi.....C 8
Spaskoi.....C 9
Spaskoi ....E 10
Spaskov.....C 8
Spasovka.....F 5
Staraia Russa D 5 14,756
Staritza.....D 6 5,609
Starobielsk...F 6 11,804
Starodub ....E 5 24,841
Staroi Bykhof H 5 5,172
Staroi Kremetchug.....F 6
Starvi Nikolskoi D 9
Starvi Oskol..E 6 9,742
Staroi Krenentinof ....F 4 18,921
Staro Ushitza (see Uschitza) ..F 4 4,346
Starshisko....E 3
Starykrim....F 6 3,264
Staszow .....E 3 8,618
Stavropol ...E 8 5,165
Stavropol ....F 7 46,965
Sterlitamak..E 10 10,113
Stilla .....F 6
Stobychva ...E 4
Stodolistcha..D 5
Stolin .....E 4
Stolzby.....E 4
Stopnica .....E 3
Strelitzi.....D 8
Strelnaia ...B 6
Sutrilovka...E 7
Sudislavl ...D 7
Sudja .....E 6 5,604
Sudogda ....D 7 2,324
Sudromskoi ..C 7
Sukanoki ...C 4
Sukhinichi (near Mosalski) ..E 6 6,520
Sukhum Kale.G 7 412
Sumbulova...E 7
Sumgait ....G 8
Sumshoi.....C 6 1,472
Sumy .....E 5 28,5.9
Sunelevo.....D 8
Sunsko .....D 9
Suomassalmi.C 4
Surachany ..G 9
Saraj.....E 5 5,065
Suraj.....D 5 5,187
Suram .....G 7
Surri .....D 3
Sutchari.....E 5
Sutchavolia . E 3 3,503
Suwalki ...E 3 18,863
Soizdal ....D 7 7,047
Svenigorod . D 6 2,411
Svenigorodka F 5 11,000
Sventziany...D 4 8,014
Sviashsk ...D 8 2,952
Sviati Dukha.G 6
Sviatskii....E 5 2,991
Svil.....E 4
Svintutchy...E 3
Svislotche...E 4
Sweaborg....C 3
Swerewo ....F 7
Syskol.....C 7
Sytchevka...D 5 5,269
Syzran.....E 8 33,046
Szaki.....E 3
Szastoserskaia C 7
Szatovo.....D 5
Szczebrzeszin.E 3 5,418
Szezuezyn....E 3
Szenkurski...C 7 1,301
Szestakof ....D 9
Szishemskaia..C 5
Szokszinskoi..C 6
Sztchekinskoi.D 6
Szulskoi.....C 5
Szujaverskoi .C 5
SzujarletzkaiaC 5
Szydlowiec (near Radom)....E 3 580

T

Tabany.....C 6
Tagai.....E 8
Taganasch....F 5
Taganrog.....F 6 58,928
Talla.....E 10
Taipale.....C 4
Talkimo.....D 10
Talovka.....E 7
Talsen.....D 3
Taly.....E 7
Taman .....F 6 1,441
Tamansk....D 10
Tamaszow....E 3 18,023
Tambof.....E 7 49,208
Tambovka....F 8
Tamitzkaia...C 6
Tammerfors...C 3 38,739
Tamovski....G 7
Taps .....D 4
Tarashtcha ..F 5 15,055
Tarnograd ...E 3 5,401
Tarsa .....E 6 2,549
Tarvolo ....C 3
Tashla .....E 8
Tatar Bunar..F 4
Tatif.....H 8
Tatisztieva...E 9
Tatorova ....D 7
Tauroggen....D 3 4,720
Tavastehus (or Tevastehus).C 3 4,641
Taviskar ....G 7
Tavolshanka..E 8
Tchakatbskol.C 9
Tchapoma....B 6
Tcharevokokshaisk D 8
Tchartorisk...E 4
Tchebonarka..D 9
Tchebuxar...D 8
Tchekszina ..D 7
Tchelnavoi...E 7
Tchelvklet ..E 8
Tchemakhimskaia ....G 8
Tchembar.....E 7 5,242
Tchemer ....E 5
Tchepetzkoi. D 9
Tcherbinovka.F 6
Tcherdin.....C 10 3,858
Tcherek .....G 7
Tcherekovo...C 8
Tcherepovetz.D 6
Tcherikof.....E 5 4,206
Tcherkasy ..F 5 28,619
Tcherkovo....F 7
Tchernansk.D 10
Tchermukhovskaia.....D 8
Tchern. ....E 6 3,749
Tchernigof ..E 5 27,006
Tchernobil ..E 5
Tchernocholuntzkoi .....D 9
Tchernovskaia.D8
Tchertanli ..E 8
Tchetchlta ..G 7
Tchinchloma.D 7 2,027
Tchichma ..D 10
Tchinvurt..G 8
Tchirakli ..G 8
Tchirkovo ...E 8
Tchirskoi ..F 7
Tchistopol..E 9 25,192
Tchivilsk ...D 8
Tchudova ...D 5
Tchuguief ..F 6 10,147
Tchulmushkoi.C 6
Tchumaki ...F 5
Tchurtzkova ..D 7
Tchymlianskaia F 7 2,336
Telaf .....G 8 11,214
Telsh .....D 3 11,601
Temir Kalan .....G 8 2,579
Temnikof ....E 7 6,930
Temrink .....F 6 15,419
Tentstieva...E 9
Teori.....G 8
Tepasto .....B 4
Terengul....E 8
Terlova.....D 4
Ternialka ...D 6
Ternovala....F 7
Terny .....E 5
Tervola .....B 4
Teschiuti....E 8
Tetlushi.....E 8 4,801
Tetrina .....B 6
Tevastehus (or Tavastehus) C 3 4,641
Theodosia (or Teodosia)...F 6 27,236
Tichorezkaia..F 6
Tidis.....G 7 160,645
Tikhvin.....D 5 6,399
Tikui.....D 3
Tim.....E 6 5,147
Timenskaia..F 6
Tiraspol.....F 4 19,323
Tohmatron...C 4
Tokarevo.....E 7
Tokmak.....F 6
Toksovo.....C 5
Tolbitzi.....D 4
Tolmala.....C 3
Tolmatchi....D 6
Tolotshin....E 4
Toloval.....E 10
Toloval.....F 8
Tolovka.....E 8
Tonaszow....E 3 7,148
Tomgali.....F 5
Tontchi.....G 8
Torkovitza...F 5
Torma .....D 4
Tor ra .....B 3 1,250
Tor petz .....E 6 6,873
Tor nok.....D 6 14,629
Tos a .....E 5
Tot na .....C 7 5,449
Treftatey.....D 8
Treskino ....E 8
Tripolie.....E 5
Troitsk.....E 7 6,285
Troitsk.....E 11 19,036
Troitskoi ....C 10
Troitskoi.....D 6
Troitskoi.....E 9
Troitzkoi.....E 9
Troski.....E 4
Trubtchevsk..E 5 5,451
Tsarki Kolodtsai G 8
Tschursowskaia D 10
Tuglemskoi...C 8
Tukum.....D 3 37,100
Tula.....E 6 **109,352**
Tultchin.....F 4 11,217
Tumuluk ....D 9
Tunaki.....F 5 5,202
Turek.....E 2 7,438
Turisk.....E 3
Turof .....E 4
Turtola.....B 3
Turytchansk..D 4
Tuschki.....D 6
Tushinskoi ..D 8
Tver .....D 6 45,641
Tykocin ....E 3 5,303
Tzarevosantchursk D 8
Tzarlitzin.....F 7 67,650
Tzarskoi Selo (see Zarskoi Selo) D 5 16,838
Tzilemskoi...B 8

U

Udatchnaia...F 8
Uddern.....D 4
Ufa.....E 10 49,961
Ufimskaia...D 10
Uglitch.....D 6 13,892
Uglovka.....D 5
Ugol .....C 8
Ugostinski...E 5
Uikino .....D 7
Ulnsk .....D 10
Ulanof.....F 4
Uleaborg.....C 4 17,096
Uliansk.....C 9
Uman.....F 5 28,628
Umangozerskaia B 5
Umba .....B 5
Umgheny ....F 4
Umpinsk.....C 11
Unskvi.....C 6
Uparol.....E 5
Urdabad ...H 8 4,199
Uriupino (or Uriupinskaia)...E 7 3,266
Urshum.....D 9 6,187
Uschitza.....F 4 4,346
Uskela.....C 3
Uskori.....C 8
Usman.....E 6 7,990
Usolie.....E 8
Uspenskoi...D 8
Ust Bielokalitvenskaia...F 7 2,187
Ust Grizanucha E 8
Ust Ilitch...C 10
Usting Wellki.C8 8,312
Ustioki.....B 4
Ustirovka....F 5
Ust Ishma...B 9 7,748
Ustiushna ..D 6
Ust Labinskaia F 6 4,238
Ust Nemskala.C 9
Ust Pella....C 9
Ust Pinega..C 7
Ust Poshov..C 10
Ust Salicha..E 8
Ust Sisolsk...C 9 4,417
Ust Tchernavka E 8
Ust Tchutzka.C 9
Ust Tzilma...B 9
Ust Uchta....C 9
Ust Ussa....B 10
Ust Nashka...C 8
Ust Noi.....C 10
Ust Wym.....C 9
Usu Uzia....C 10
Usviat.....D 5
Uty.....E 5
Uvarovo.....E 7
Uzen.....E 8

V

Vadovskia....E 7
Vadsoe.....A 4
Valdai.....D 5 4,465
Valga.....E 3
Vamovka.....F 5
Vank .....H 6
Varkovitzi...E 4
Vasilkof.....E 5 17,794
Vasilkof (near Valpa)....E 3 2,690
Vedenskoi...E 6
Velianlavo...F 4
Velij .....D 5 17,976
Velikend ....G 8
Veliki Ustug (see Usting Wellki) C 8 8,312
Velikovisatchnaia B 9
Velvelinskaia.G 8
Verklmi Chirskaia F 7 10,195
Verklmi Uraisk E 10 13,345
Verkhodnieprovsk F 5 8,457
Verkhoturie.D 11 2,712
Verzall.....E 7
Veshenskaia.F 7 2,988
Viatka .....D 8 25,795
Viazma ....D 5 16,801
Viborg .....C 4 33,210
Vileika.....E 4 4,075
Villaminovskoe G 6
Vilkomir ..D 3 16,270
Vilkovo ...F 4 2,734
Vilkovsk ..E 3 7,662
Vilna .....E 4 162,633
Vinnitza.....F 4 34,060
Vira.....D 5
Vishni Volotchok F 5
Vishva.....E 3 17,408
Vissinsk ...D 10
Vitebsk.....D 5 66,143
Vladikavkaz..G 7 49,921
Vladimirovka.G 7
Vladimir Volynsk E 3 8,187
Vloclavek ..E 2 20,137
Voldinskaia .C 9
Vologda ....D 7 27,822
Volotja .....E 6
Voronezh (see Novovleshi) .E 6 84,146
Voronok.....E 5 5,771
Vorontsovka..G 7
Voshego ....C 6
Voshgory.....C 8
Votka .....D 9 6,600
Vozdvijenskoe G8
Vozogory ....C 6

W

Walk .....D 4 4,184
Walki .....F 6 7,630
Walkiasaari..C 5
Walnika ..E 6 6,070
Warkaus ..C 4
Warnavin ..D 8
Warrala ..C 4
Warsaw ..E 3 756,126
Warsuga.....B 6
Warta (near Kalisz)... E 2 4,884
Wasa .....C 3 18,600
Wasil .....D 8 2,946
Wasilievskaia.C 7
Wasilievskaia.C 7
Waskolanka..B 4
Wegrow ..E 3 7,950
Wehmo ....C 3
Weissenstein.D 4 2,020
Welikl Luki..D 5 7,591
Wellan.....D 4
Welsh.....C 7 1,485
Wenden.....D 4 4,372
Wenef.....E 6 4,459
Wenzovik ..E 4
Werchni Lomof E 7 7,438
Werchovashskoi C 7 584
Werda.....E 7
Wereia ....D 6 5,590
Werkuiskoi ..C 8
Werro .....D 4 2,947
Werschowie..E 6
Werszilovo ..D 7
Wesenburg ..D 4 3,719
Westegonek ..D 6 3,586
Westenskaia..C 9
Wetlianinskaia F 8
Wetluga.....D 9 4,523
Wiasnik.....D 7 4,762
Wiasovka ..E 8
Widawa ....E 2 2,175
Widzy.....D 4 6,052
Wielun ..... E 2 5,575
Willmanstrand C 4 1,703
Windau.....D 3 6,600
Wirdois.....C 3
Wirga .....E 7
Wirma .....C 3
Wisherskoi ..C 9
Witegra ....C 6 2,085
Wizenskoi ..C 9
Wloclawa ..E 3
Wloclawek (see Vloclavek)..E 2 20,135
Woeis[illegible]**kaia** E7
Wolkura ..E 8
Wolkowisch E 3 6,584
Wolmanga ..D 3
Wolmar.....D 4 2,370
Wolodimirovka.F8
Wolokolamsk.D 6 2,551
Wolsk.....E 8 37,572
Woltchansk E 6 6,022
Woltshicha..D 7
Worms.....F 5
Woronesh..E 6 84,146
Woronesh E 6
Woronie.....D 7
Woronkovka.G 7
Woroszilovo..E 5
Worovo.....E 6
Wortcha.....D 7
Woskresensk.D 6 5,459
Woskresenskoi.C8
Wozneesensk..F 5 51,629
Wuklyldin...C 10

Y

Yablotchoi...E 7
Yalama.....G 8
Yalta.....G 7 4,764
Yampol ...F 4 4,305
Yanovka ...E 7
Yaransk ...D 5 3,171
Yarensk ...C 5 2,002
Yarimovo...D 7
Yaroslaf...D 7 78,696
Yatshera...D 4
Yeisk (see Eisk) F 7 5,146
Yelanskaia...F 7 2,427
Yelatina...D 5 96
Yellonka.....E 4 [illegible]
Yemangulova.E10
Yenikale and Kertch.....F 6 [illegible]
Yenotaevsk..F 8 4,454
Yerbovets....F 4 4,036
Yetabuga....D 9 194
Youzlovia....E 6
Yurief (or Dorpat)....D 4 [illegible]
Yurjevetz....D 7 [illegible]

Z

Zacharof.....F
Zadne.....D 6
Zadonsk.....E 7 [illegible]
Zagalie.....D 7
Zagostino.....E
Zaliatskoi.....D 7
Zamose.....E
Zarask.....F
Zarof.....D 6
Zarki.....E
Zarskoe Selo.E
Zaslaf.....E 7
Zassovskoe..E
Zatchelka..E
Zavidova....D 6
Zdonskawola.E 6
Zelechow.....E 8
Zemiansk.....E 8
Zenkof.....E 7
Zenogory.....E
Zgierz (near Lodz) E 2 963
Zhitomir (see Jitomir)....E 4
Zilin.....D 5
Zimnitzy....E 5
Zim Molmaiskoi C 10
Zirani.....G 8
Zlatoust (see Slatoust)...D 10 1,016
Zilinka.....F 8 [illegible]
Zmief.....F 8 35
Znamenka.....F
Zolotchef.....F 8 [illegible]
Zolotonosha..F 7 [illegible]
Zomkovitz..F
Zubi.....F
Zubzof.....F 4 135
Zudakhar.....E
Zugdidi.....G
Zuravicvka...D 8
Zurmanaieva.E 9
Zwetkovo.....F 5
Zwolen .....E 3 6,971

ABAD

ASIA.

PLACE	INDEX	POP
Abadeh	F 4	5,000
Abagaitul	D 10	
Abakanskoe	D 7	
Abderikh	D 11	
Aberkoh	F 4	
Abil	A 10	
Abiyard	E 5	
Abu-adabad	H 6	
Abu Arish	H 2	8,000
Abu Seral	E 3	
Abu Thabee	G 4	
Abwa	F 2	
Acre	E 2	5,000
Adana	E 2	13,000
Adana	E 2	45,000
Addi	C 11	
Aden	H 2	41,910
Adhul	G 3	
Adramyti	D 2	4,000
Aginskaya	D 9	
Agra	G 6	168,662
Ahar	E 3	20,000
Ahmadnagar	H 6	41,689
Aidin Guzelhissar	D 2	
Aigun (or Sakhalin Oula)	D 10	15,000
Aimskaya	C 10	
Aiztab	E 2	20,000
Akrylgan	E 7	
Akshi	E 2	34,000
Aja	G 3	
Ajmere	G 6	68,343
Akaba	F 2	
Akhalsikhe	D 5	
Akhtarma	E 7	
Akiab	D 12	30,343
Aklat	E 3	5,000
Akmolinski	D 6	5,447
Akra	F 2	
Aksai	E 2	10,000
Alasan	D 9	704
Aleppo	E 6	10,000
Alisch	F 6	
Akyab	H 8	37,938
Alaca	E 2	5,000
Alassan	E 2	8,000
Aldinsk	D 10	
Aleppo (or Haleb)	E 2	127,000
Alexandretta	E 2	7,000
Allahabad	G 7	175,246
Allaika	A 9	
Allakh	D 10	
Allygar	G 6	
Almora	G 6	
Alwar	G 6	32,398
Amasia	D 2	30,000
Amber Mines	G 8	
Amginsk	B 10	
Amginskaia	B 10	
Amherst	I 9	
Amo	H 3	
Amol	E 4	10,000
Amoy	G 11	96,000
Amrawati	H 6	33,655
Amritsar	G 6	136,766
Anacha	B 12	
Anadirsk	A 11	
Anah	E 3	4,000
Andikan	F 5	
Andijan	E 6	100,000
Andkhui	F 5	16,000
Angaran	G 4	
Angora	D 2	36,000
Anjar	G 4	14,433
Ankor (or Siemrab)	I 9	
Anosova	C 10	
Antaki	E 2	
Antslu	E 11	
Aon	D 11	
Arakan	H 8	
Ardabil	E 3	12,000
Ardakan	F 4	8,000
Argin	D 5	
Arinamsk	B 11	
Arolipaks	D 10	
Ashurada	E 4	
Askhabad	E 4	10,945
Astara	E 3	
Astrabad	E 4	20,000
Atbasarskoi	D 6	
Atchinsk	C 7	
Attock	F 6	
Audad	H 3	
Aulieata	E 6	5,700
Aurangabad	H 6	33,887
Avon	D 11	
Avah	E 3	
Awemori	D 12	
Ayaka	C 8	
Ayutthia	I 9	50,000

B

Baalbec	E 2	2,000
Babahan	F 3	4,000
Baburka	F 6	
Baffa	E 2	
Bafra	D 3	6,000
Baft	F 4	
Bagdad	F 3	180,000
Bahilen	G 4	
Bahramabad	F 4	3,000
Bai	E 7	
Baisan	F 5	
Baithulwaddi	H 6	
Bajatskol	D 7	
Bajnard	E 4	
Bakhtinsk	C 7	
Balagansk	D 8	1,118
Balarskoe	C 8	
Balasur	H 7	20,775
Balikesri	D 2	12,000
Balkh	F 5	6,000
Ballari	I 6	59,467
Balmir	G 5	
Bam	G 4	8,000
Bamian	F 5	
Bamnas	D 5	
Bampur	G 4	2,000
Bangalore	I 6	180,366
Bangkok	I 9	450,000
Bang-pasoi	I 9	
Ban-muk	H 9	
Bannaya	C 9	
Bardawan	H 7	
Bareilly	G 6	121,039
Barfrush	E 4	
Barguzinsk	D 9	
Barilach	B 9	
Barkin	A 9	
Barkul	E 8	4,000
Barnaul	D 7	29,408
Baro	E 10	
Baroda	H 6	116,420
Barolakhota	D 10	
Basra (or Bassorah)	F 3	10,000
Bassac (or Lao Bathae	I 10	4,000
Basseln	I 8	30,177
Bassorah (or Basra)	F 3	10,000
Batbang	G 9	
Bathlum	H 6	
Battambong	I 9	
Battielaoa	I 6	
Bayanauliski	D 6	
Bayazid	E 3	5,000
Beda	H 2	
Beda	H 3	
Bedaa	G 3	
Ledi Honein	F 2	
Bedr	G 3	
Beeres	E 2	
Beirut	E 2	105,400
Bela	G 5	10,000
Belgaum	I 6	40,737
Beloglazot	D 7	
Beltus	D 8	
Benader Kelan	G 5	
Benares	G 7	219,467
Beni Abu Hasan	H 4	
Bennus (or Nagur)	I 6	
Bepur	I 6	
Bereydah	F 2	
Berezov	B 6	
Bergama	D 2	2,500
Berskoe	D 7	
Bessam	G 2	
Bettiah	G 6	22,780
Bez Tummusach	B 10	
Bhag	G 5	
Bhagalpur	G 7	69,106
Bharuch	H 6	
Bhopal	H 6	70,338
Bhurtpur	G 6	68,033
Bhutan	G 8	
Bidar	H 6	11,315
Bien Loa	I 10	
Bikanir	G 6	56,252
Bin-din than	I 10	
Binh thuan	I 10	
Bioklova	C 10	
Birbhum	H 3	
Birmah	G 4	
Bires Selah	G 2	
Birjun	F 4	
Bisa	G 3	
Bisheh	G 2	
Bishnath	G 8	
Bitlis	E 3	20,000
Bjisk	D 7	
Blagovestchensk	D 10	9,340
Boad	H 7	
Boduine	D 11	
Bogutchansk	C 8	
Boh	D 2	
Bokara	G 7	
Boldjiganskii	D 9	
Bolsheretsk	B 12	457
Boluta	K 9	
Bombay	H 6	821,764
Bondra	H 7	
Bordjagskia	B 6	
Bopogal	B 9	
Borio	C 11	
Boredo-shjan	D 10	
Borodino	B 7	
Boushin Kog	C 6	
Bowding	E 10	
Bratshol	C 8	
Brusa	D 2	76,000
Budaun	G 6	35,372
Bulan	E 9	
Bulloah	H 8	
Bulsar	A 9	
Bulunkan	A 9	
Bulun Togol	E 7	
Bunder Abbas	G 4	
Bund	F 6	22,544
Bureinskaya	C 11	
Burgultai	D 9	
Burka	G 4	
Burwani	B 6	
Bushire	F 3	15,000
Bushrewgah	F 3	
Bustam Sulvzawar	F 4	

C

Calcutta	H 7	861,764
Cambodia	I 9	
Canton	I 9	
Canton	G 10	2,500,000
Chabdinskaya	B 10	
Chadobsk	C 8	
Chaganergi	E 9	
Chaitrpur	G 6	
Chamba	G 6	
Champon	I 9	
Chanda	H 6	16,175
Changchau	G 11	500,000
Changchoo	F 11	
Chang-sha	G 10	300,000
Chang-te	G 10	50,000
Chantabon	I 9	30,000
Chantai	E 10	
Chaoo	G 11	
Charbagh	G 4	
Charchui (or Charjin)	E 5	10,000
Chasovnia	C 11	
Chaudok	I 9	
Chaya	I 9	
Chee Chow	F 10	
Cheefoo	E 11	120,000
Cheldsinskaya	C 10	
Chejanskia	C 7	
Chemashevskoe	C 6	
Chen-chow	G 10	
Cherchu	E 7	
Chernayevo	E 5	
Chernolieskaia	B 10	
Cherskaya	C 9	
Chetang	G 8	
Chhintpur	G 7	12,957
Chiamdo	G 8	
Chicacole	H 7	
Chikiboro	C 12	
Chimara	B 8	
Chimkent	E 6	9,080
Chinaz	E 5	
Chin-Chow	F 10	
Chindant	D 9	
Chindwara	H 6	
Ching-klang	F 11	
Chinklang	G 9	140,000
Chingleh	E 10	
Ching-ting	E 10	
Ching-tu	G 9	
Chin-ngan	G 9	
Chin-pe	E 9	
Chin-yuen	C 10	
Chi-yang (or Finchan)	E 10	650,000
Chita	D 9	6,985
Chitra	F 6	
Chitradurg	I 5	
Chittagong	H 8	24,068
Chittur	I 6	
Chivril	D 2	
Chongalpatt	I 6	
Choo-Chow	G 11	
Choo-Chow	F 11	
Choong-king	G 9	20,000
Chorum	D 2	
Chotung-sin	F 9	
Choubar	G 4	1,500
Chow	E 11	
Chow	G 9	
Chow-shoo	G 10	
Chow-Chow	E 10	
Chow-toong	G 9	
Chuguchak	E 7	
Chula	C 11	
Chu-klang	G 10	
Chun-ning	G 9	
Chin-te	E 10	
Chust	G 8	
Chuznee	F 5	
Colombo	I 6	127,836
Confudah (or Kunfuda)	E 2	
Conoung	H 9	

D

Dadur	G 5	
Dafar	H 3	
Dahban	G 2	
Dakhlaneh	E 7	
Dala	E 7	
Dala-khal	D 10	
Damaghan	F 4	2,000
Daman	H 6	77,454
Damar	H 2	
Damascus	E 2	150,000
Damli	D 5	
Dan-chea	F 8	
Dan-dun-tsi	E 8	
Danu	H 6	
Darab	F 4	12,000
Darakali	F 5	
Darj	G 7	
Darzung	G 8	
Dati	C 11	
Datoo	F 5	
Datsuan	E 8	
Daul Atifa	G 2	
Dehra	G 6	25,884
Delhi	G 6	192,579
Demchok	F 6	
Deogarh	H 6	
Dera Gazi Khan	G 5	
Derayeh	G 3	
Dervazen	F 5	
Dhaiya	F 5	32,841
Dhar Irk	G 5	
Dholpur	G 6	
Diamond Harbor	H 8	
Diarbekr	E 3	46,000
Dighal	H 3	
Dijoon	G 3	
Dingepur	G 7	12,204
Dir	F 6	
Dira	F 6	
Disa	H 6	
Diu	H 5	12,000
Divaniyen	F 3	
Dizful	F 3	30,000
Djamda	G 8	
Djindinsk	D 9	
Djzel	A 8	
Doga	G 2	
Dolonnor	E 10	30,000
Domnaya	D 9	
Doneshkino	B 7	
Dongarpur	H 6	
Dorak el Fallahi	F 3	
Doramah	G 3	8,000
Doran	H 2	
Dowea	H 8	
Doroninsk	D 9	
Dong Kadak	I 9	
Drankina	A 10	
Dubichoskoe	C 7	
Dublina	G 6	
Dubrobskaya	C 9	
Dubroonala	C 7	
Dudinsk	B 7	
Dui	C 11	
Dulinsh	B 7	
Dun-khuan	F 8	
Durrung	G 8	
Dustikachan	C 9	
Dwarka	H 5	
Dzat el Haj	F 2	
Dzela	G 8	
Dzubir	E 9	

E

Ealsabad	F 5	
Eatlansk	B 7	
Edomka	A 10	
Eechow	E 11	
Elah	F 2	
El Arish	E 2	
el Hadhn	E 3	
El Haura	F 2	
El Hauta	G 3	35,000
El Jauf	F 2	
El Katfh	G 3	6,000
El Katroon	G 3	
El Kuds, (or Jerusalem)	E 2	
El Ladam	G 2	
El Naaz	F 3	
El Maheer	F 2	
Elovskoe	B 12	
El Soleyel	G 2	
Elur	H 6	29,382
Embinsk	D 5	
Erbil	E 3	
Erekli	E 2	
Erekli	D 2	
Erl diotsin	E 10	
Erzerum	E 3	60,000
Erzinjan	E 3	15,000
Esfardian	F 3	
Eskisher	D 2	10,000
Exdera-Sao	D 9	
Eyoon	F 2	

F

Faifo	H 10	
Faizabad	F 6	78,921
Fama-matsu	E 12	
Fedyra	G 4	
Felat	F 13	
Ferlyakskia	C 7	
Ferozpur	G 6	50,437
Filipooski	B 7	
Fin chan, (or Chin yang)	E 10	
Firozabad	F 17	4,000
Foksan	D 12	
Fong-yang	F 10	
Fonzim	D 12	
Foo	E 11	
Foo Chow	G 11	
Forg	G 4	2,000
Fort Aktalisskoe	D 6	
Fort Alexandrovsk	D 4	644
Fort Argunsk	D 10	
Fort Chikishliar	E 4	
Fort Dian Kala	E 5	
Fort Djargalantsch	D 6	
Fort Julick	E 5	
Fort Kehna	G 4	
Fort Mangakly	E 5	
Fort Meenab	G 4	
Fort Peroyskyi	E 5	
Fu-arlu	D 9	
Fuen Chow	F 10	
Fokaska	E 12	
Fukuwi	E 12	
Fung Whang	E 11	
Funing	D 11	20,000
Furrah	F 5	
Furruckabad	G 6	
Futtehgarh	G 6	
Futtehpur	G 6	

G

Gam	G 4	
Galong	H 10	
Ganjam	H 7	
Gar	G 6	
Garm	F 6	
Gartok	G 7	
Gaza	E 2	12,000
Georgetown	I 9	84,948
Gerian	F 5	
Ghermen	E 7	
Ghugroa	G 5	
Ghunapur	I 6	
Gilgit	F 6	
Girishle	F 5	
Goa	H 8	
Ghopal	G 5	5,440
Gogno	H 5	
Gombroon	G 4	
Gorakhpur	G 7	63,620
Gorbela	B 11	
Gorbitsa	H 9	
Goremika	C 9	
Govorova	A 9	
Govriga	B 8	
Gowhatty	G 8	
Gowligarh	H 6	
Gowl	F 4	
Gratchevskaia	D 7	
Gremyachinsk	D 9	
Gubraich	G 4	
Guchen	E 8	
Gudalur	I 6	
Gulzar	H 2	
Gumsur	H 7	
Gundave	G 5	
Guntur	I 6	
Gurief	D 4	5,954
Gureen	E 5	
Gurumpor	D 9	
Gwadur	G 4	4,000
Gwalior	G 6	704,987
Gwetter	G 4	

H

Habban	H 2	
Hafen	G 5	
Haidarabad	H 6	
Haidong	H 10	
Hai Yang	E 11	
Hakodate	D 12	79,040
Haleb, (or Aleppo)	E 2	127,000
Halli	G 2	
Hamadan	F 3	30,000
Hamah	E 2	44,000
Ham-keng	E 11	
Hami, (or Khamil)	E 8	
Hanchong	F 9	80,000
Hang chow	F 11	800,000
Hankau	F 10	800,000
Hanoi (or Kecho)	H 9	150,000
Hansi	G 6	15,190
Hanting	H 9	
Haribar	I 6	
Harlur	I 6	
Harunabad	F 3	
Haseks	H 3	
Haura	H 2	
Haura	H 3	
Hauwar	H 2	
Hayel	F 2	
Hazarasp	E 5	3,000
Hebron	E 2	10,000
Heejr	E 2	
Hels	H 2	
Hems	E 2	
Heng-chan	G 10	
Herat	F 5	30,000
Herrak	H 3	
Hillah	F 3	10,000
Himan-kayan	D 11	
Himpeisk	B 8	
Hindia	H 6	3,500
Hing	G 9	
Hing-chew	F 10	
Hingngan	F 10	
Hing Wha	G 11	
Hinosima	E 12	
Hi po so	H 10	
Hisn	H 2	
Hisn Darieh	F 2	
Hit	E 3	2,500
Ho	G 9	
Ho Chow	F 9	
Hodeida	H 2	20,000
Hofoof	G 3	
Hoi how	H 10	
Hona-gar	I 6	
Honghoa	H 9	
Hongkong	G 10	250,000
Hoormara	G 5	
Hootah	G 3	
Hooten	H 9	
Hotah	G 6	
Howrah	H 7	116,606
Hue	H 10	
Hung-chun	D 11	
Huo	F 10	50,000
Hwai-ngan	F 11	

I

Iagan Balgasu	E 10	
Ialutarovsk	C 6	
Ibrah	G 4	
Icha (or Okhut)	B 12	
Ichang	F 10	34,000
Iliao	I 9	
Ilimsk	C 8	616
Ilir	E 10	
Iliskoe	E 6	
Iltchi (or Kira)	F 7	
Ilui	E 11	
Inatar shjan	D 11	
Indamu	D 11	
Indarab	F 5	
Indertu	F 7	
Indur	H 6	1,482
Inglisksoye	C 10	
Inkanskoy	C 10	
Invatskoe	C 7	
Irgalskhskai	B 10	
Irkutsk	D 9	51,481
Ibarta	E 2	
Isfandak	G 5	
Ishik	D 2	
Isham	G 6	8,521
Iskando	F 6	
Ismael Khan	F 5	
Ismir	D 2	15,000
Ispahan	F 3	80,000
Istalif	F 5	10,000
Itko chu	H 6	
Iubki	C 11	
Jukova	C 6	
Ivashkanskoe	A 12	

J

Jabalpur	H 6	84,481
Jafarabad	H 5	
Jaferabad	F 4	
Jagdalpur	H 7	5,044
Jagganath	H 7	
Jahrum	F 4	4,000
Jaller	G 6	
Julun	G 6	
Jana Kaft	E 5	
Jaonalman	G 6	
Jask	G 4	
Jaypur	H 7	
Jaysalmir	G 5	10,509
Jeddah (or Jidda)	G 2	
Jellezinsk	D 8	
Jemlah	G 7	
Jerusalem (or El Kuds)	E 2	41,000
Jeypore	G 6	168,905
Jhansi	G 6	
Jhelum	F 6	
Jhow	G 5	
Jidda (or Jeddah)	G 2	
Jigansk (or Shigansk)	D 9	
Jisak	E 5	
Jobkah	F 2	
Jodhpur	G 6	61,849
Juffa	F 3	
Junnagudda	H 7	

K

Kabakol	E 5	
Kabin	I 9	
Kabtag	E 7	
Kabul	F 5	70,000
Kabu Pinus	G 4	
Kachgar	E 9	
Kachha	I 6	
Kadapa	I 6	17,379
Kaehagskoe	D 8	
Kaehagskoe	D 9	
Kagoshima	F 12	55,495
Kai	E 10	
Kai long	F 10	100,000
Kai lua	G 9	
Kai sarieh	E 2	72,000
Kajusk	C 7	
Kalaa Zomrood	F 2	
Kalantan	I 9	
Kaleg	G 4	
Kaleg	G 4	
Kalnat	G 2	
Kalubagh	F 6	
Kalyan	I 6	13,028
Kama	D 12	11,417
Kambambet	H 6	
Kamchatka	B 12	
Kamenskoe	A 11	
Kanamur	I 6	27,418
Kandahar	F 5	96,639
Kan Chow	F 9	30,000
Kanda	G 6	
Kandahar	F 5	25,000
Kandy	I 6	20,558
Kaoliang	H 9	
Kaong Chow	F 9	
Kao tai so	F 9	
Kara	F 2	
Kara	H 2	
Karaautak	D 5	323
Karachi	G 5	105,199
Karakorsutaid	D 10	
Karak	E 6	
Karakorum	E 8	
Karakovsk	B 7	
Karakul	F 5	
Karaman	E 2	8,000
Kara mangnaid	G 9	
Karanchinskoe	C 8	
Kara Obinskid	G 6	
Karashar	E 7	1,000
Karatchanskoe	C 8	
Karatchai	E 8	
Karelskaia	D 7	
Karez	G 5	
Karghalick	F 6	
Karial	H 7	
Karikal	I 6	19,172
Karim tu	D 9	
Karingol	E 9	
Karkaralinskid	G 6	
Karnul	I 6	24,376
Karpaukhova	C 7	
Karsakpai	E 7	
Karshi Kesh	F 5	
Kasala	E 5	
Kasatkina	D 11	
Kasbin	E 3	30,000
Kashan	F 3	25,000
Kashgar	F 6	60,000
Kashkigerd	F 4	
Kashmir (or Srinagar)	F 6	
Kasma	F 3	
Kastamuni	D 2	40,000
Kataninskoe	B 12	
Kastek	E 6	
Katalliktak	A 9	
Katchiginskoe	A 12	
Kateeh	E 2	
Kator	G 5	
Kavranskoe	B 12	
Kayan	I 6	
Kazilyarskoe	C 7	
Kecho, (or Hanoi)	H 9	
Kedu	D 10	
Kefa	F 2	
Kelma	C 8	
Keloretzinia	D 7	
Ke lung	G 11	70,000
Kemrat	H 9	
Kendat	H 8	
Kenjur	H 7	
Kentinskaia	C 9	
Keresun	D 3	3,000
Kerkook	E 3	15,000
Kerla	E 7	
Kermanshah	F 3	30,000
Kermine	E 5	
Kerpe	D 2	
Keshemsk	C 8	
Keshin	H 3	
Kew Kiang	F 10	
Khabarovka	C 11	2,500
Khachi	C 6	
Khaf	F 4	3,000
Khaiwan	H 2	
Khamil (or Hami)	E 8	
Khamir	H 2	
Khana	D 10	
Khanpur	G 5	
Khanbalik	B 7	
Khanbalgai	B 9	
Khandan	G 3	
Khanna	D 10	
Khash	F 5	
Khatangsk	A 8	
Khatmandu	G 7	50,000
Khawak	F 5	
Kheda	H 6	
Kheiat	G 5	
Khemi	D 10	
Kheramabad	F 3	
Khegiar	F 2	
Khiangmai (or Zimme)	H 9	100,000
Khiva	E 5	6,000
Khiku Khotoe	E 10	
Khodia Sala	F 5	
Khodja too	D 10	
Khoi	E 3	25,000
Khokan	E 6	
Khokand	G 2	
Khokhsaid	D 10	
Khong	I 10	
Khonichi	E 9	
Khonkuiunskii	B 10	
Khonsar	F 3	12,000
Khormol jend	D 10	
Khorrem	E 4	
Khotan	F 16	40,000
Khou Khoto	E 10	
Khulm	D 11	
Khulm	F 5	10,000
Khus	F 4	
Khyrpur	G 5	
Kiaktz	G 11	
Kiai	F 9	
Kiai	E 10	
Kiakhta	D 9	
Kiang chang	G 10	
Kiang chow	F 9	
Kiang-ha	H 9	
Kianghung	H 9	
Kiang kang	H 9	
Kiang tung (or Tong)	H 9	
Kiankary	D 2	
Kiao chau	E 11	60,000
Kia ting	G 9	25,000
Kidah	I 9	
Kidnia	F 11	
Kien ning	G 11	
Kikchinskoe	B 12	
Kila Khum	F 6	
Kilat I Ghiljie	F 5	
Killan	F 6	
Kilia	G 5	
Kin	E 10	
Kinchow	E 10	
Kinderli	E 4	
Ki ngan	G 10	
King chow	F 10	
King tung	G 9	
Kin yang	F 9	
Kin yuen	G 10	
Kiransku	D 9	
Kiria (or Iltchi)	F 7	
Kirin	D 11	120,000
Kirin Oula	D 11	
Kirinsk	C 9	
Kirkir	D 9	
Kirman	F 4	40,000
Kir Shehr	D 2	
Kir tslu	E 11	
Kish Murunsk	D 5	
Kishtawar	F 6	
Kitai	E 8	
Kiungchau	H 10	41,000
Kiuniu	A 9	
Kiu tsan	G 9	
Kizil Arvat	E 4	
Kizadjan	F 5	
Kobdo	E 8	
Kobe	E 12	215,78
Kobat	F 6	27,000
Kobek	G 5	
Kobuk	G 5	
Kodkonda	G 8	
Kolmbatur	I 6	
Kokbektinsk	D 7	
Kokchetavsky	D 6	
Kokuro	E 12	14,212
Kolab	F 5	3,000
Kolan	C 10	
Kol hapur	H 6	
Koliyskaia	C 7	
Kolkod	I 6	
Kolyvan	D 7	13,789
Kom	G 4	
Kompakova	B 12	
Kondinskoe	B 6	
Kong	E 11	
Kongun	G 9	
Konich	E 2	25,000
Konovalova	A 10	
Konstantinovsk	C 11	
Koochan	E 5	
Kopal	E 6	2,826
Korat	I 9	6,000
Korbekan	D 11	
Korea	H 7	
Korein (or Koweyt)	F 3	
Korgo	E 10	
Korsakov	C 12	
Korsakova	C 10	
Koryakovskaia	D 6	
Koshab	F 6	
Kotree	G 5	
Kotsi	E 12	
Koweyt (or Koreein)	F 3	20,000
Kowhoon	G 10	
Kufomand	C 10	
Kuitun	D 9	
Kukertli	E 5	
Kulady	A 8	
Kulam	I 6	
Kulburga	H 6	
Kuldja	E 7	15,000
Kuleiah	G 2	
Kulimanskia	C 7	
Kultuk	D 8	
Kum	F 4	20,000
Kumaksur	A 8	
Kumonota	E 12	
Kumisheh	F 4	4,000
Kum Sai	D 5	
Kundapur	I 6	
Kunfuda (or Confudah)	G 2	
Kunluz	F 6	2,000
Kungrad	E 5	3,000
Kunia Urjenj	E 5	
Kuragiskoe	D 8	
Kurbibodo	D 10	
Kuren pukha	E 10	
Kurke kvamon	E 10	
Kurna	F 3	4,000
Kuroko	D 12	
Kuruk	G 4	
Kushk	F 5	
Kussurkund	G 4	
Kutaya	D 2	60,000
Kutcha	E 7	
Kutcha	G 5	
Kuznetsk	D 7	
Kuznetsova	C 10	
Krasnoeiarsk	C 8	
Krasnovodsk	E 4	
Kraw	I 9	
Krestovskaya	B 12	
Kresty	A 10	
Krestovskaia	C 9	
Krillmaiko	D 10	
Krutoyarskaia	D 6	
Kwan Chau Wan	H 10	
Kyoto	E 12	
Kyuk Phyu	H 8	
Kyz Kala	E 5	

L

La Chow	E 11	
Ladikiyeh	E 2	
Lakon (or Lagong)	H 9	25,000
Lanjan	E 4	[illegible]
Lahore	G 6	176,854
Lamium	F 3	
Lanchow	F 9	100,000
Langri	C 11	
Lao Bathae (or Bassac)	I 10	
Laokai	H 9	
Laptan	H 9	
Lar	G 4	12,000
Larnaka	E 2	
Larvaskoe	C 7	
Lasa	G 8	
Lauch	F 5	
Lea (or Lithg)	E 7	
Le	G 5	
Leeen	E 3	
Lepinsk	E 7	2,333
Lesnaia	E 2	
Lesaovskoe	B 12	
Leushinskia	C 6	
Li	G 10	
Liea	G 10	
Lien Chow	H 10	12,000
Lien ping	G 11	
Ligor	I 9	
Li kiang	G 9	300,000
Ling	F 9	
Lin ngan	G 9	
Lin tan	F 9	
Lioo chow	F 10	
Lioo chow	G 10	
Lith (or Leeh)	G 2	
Lithang	G 9	
Lobanovskaia	D 6	
Lobeia	H 2	6,000
Lon	H 9	
Longan	F 9	
Loo ngan	F 10	
Lo ting	G 10	
Lo ting	G 10	
Lo ting	G 10	
Luang Phrabrang	H 9	9,000
Lucknow	G 7	273,028
Ludiana	G 6	46,334
Lukino	A 8	
Lungehoy	H 9	
Lupakali	C 7	
Lusino	B 7	

M

Maan	F 2	
Madao	G 10	78,627
Machilpatnam (or Musulipatnam)	I 7	
Madka	C 12	
Madras	I 6	452,518
Madura	I 6	84,128
Magung	G 8	
Mahabaleshwar	H 6	
Mahe	I 6	5,12
Maiker	H 6	
Mailsir	G 6	
Malmakanskaya	C 10	
Malmatchin	D 9	
Malmakwan	G 8	
Malalla	H 3	12,000
Mandalay	H 8	
Makry	E 2	
Maksimova	A 8	
Maksumayaroyskoe	C 7	
Malattah	E 2	20,000
Malda	G 7	
Malegan tsinE	H 5	
Malgas	E 7	
Mandalay	H 9	188,815
Mandalay	H 9	
Mandani	H 5	
Mangakly	[illegible]	
Mangalur	I 6	
Mang-hao	H 9	
Manissa	D 2	50,000
Manitu	E 9	
Mantarah	G 4	
Mantchi	G 8	
Maradabad	G 6	
Maragha	F 3	15,000
Maralbashi	F 6	
Marash	E 2	20,000
Marchinskaia	C 9	
Mardin	E 3	15,000
Marib	H 2	
Marinsk	C 11	450
Marinsk	C 7	
Markozskoe	C 8	
Martaban	I 8	
Mascat	G 4	
Mashiginsk	A 8	
Massula	E 3	
Mastuca	G 2	
Matfior	G 11	
Matomal	D 12	
Mau	H 9	15,547
Maung la	H 9	
Maura	I 6	
Mecca	G 2	50,000
Medina	F 2	18,000
Meerut	G 6	119,390
Melmana	F 5	
Memaia	F 2	12,000
Meklonge	I 9	
Menama	G 4	
Mendukel	D 10	
Mengsen	G 9	12,000
Mensenskii	D 9	
Mergen	D 10	

ASIA.

SADE — ZULFA

S

Sade ... .H 2
Sadik.....G 3 10,000
Sagar .....H 6 14,674
Saida.....E 2
Saigon..... D 10 17,235
Saint Bobrovskaia D 6
Saint Khashata E 10
Saint Ku tu..E 6
Saint Michael A E
Saint MinganE 6
Saint Nalaikh D 6
Saint Sharasharta D 9
Saint Tsagan Tugurick ...E 9
Sakalova ....A 8
Sakhalin Oula D 10
Sakhh .....F 5
Salem.....I 6 67,710
Salgal .....E 9
Saliesk.....B 7
Saipur .....H 7
Sairak .....F 7
Sairam .....E 7
Samarkand...E 5 100,000
Sambor.....I 10
Sami.....C 11
Samshut ....G 10 50,000
Samsun .....D 3 8,000
Sana .....H 2 40,000
Sanddar.....F 6
Sandowav .. H 8 3,000
Sang tsin..E 10
Sanmun.....F 11
San Sin.....D 11
San sin chinD 11
Sapporo.....D 12 37,482
Sarakhs .....F 5
Saravan.....H 10
Sarawan.....G 5 4,000
Sarchu.....C 11
Sardac.....A 10
Sari ..... E 4 8,000
Sau thai trau H 10
Sawa ..... H 3
Sawddy .....H 8
Sezzi .....E 8
Seba .....E 2 3,817
Seganka.....B 8
Sehna .....E 3
Seleginsk.....D 9
Selemeeyah...G 3
Semin .....H 10
Semipalatinsk D 8 26,353
Semnoon.....F 4
Se nam.....G 10
Sengsen.....E 10
Sen ngen....G 10
Seoul .....E 11 201,000
Sevzar .....F 5
Sergiopol.....E 7 1,044
Sert .....E 3 3,000
Servistan.....F 3
Shatari .....D 2
Shahgarh.....H 6
Shahidula....F 6
Shahjahanpur G 6 78,522
Shakra .....G 3 15,000
Shakyar .....E 7
Shalka.....G 8
Shanghai ..F 11 586,000
Shanki .....A 9
Shantanovskoe C 8
Shardya.....G 4
Shasl .....F 10 73,000
Shaukshi....D 11
Shevelevo....A 10
Shdanovskoe..A 8
Shibam .....H 3
Shibbergan ..F 5
Shigansk (or Jikansk)....B 9
Shigatze.....G 7
Shimoda ....E 12 1,296
Shi nan.....G 10
Shino .....E 3
Shirabad.....F 5
Shiraz.....F 3 30,000
Shiripool.....F 5
Sholapur ....H 6 61,915
Shozung.....G 8
Shuara.....H 2
Shun king....G 9
Shurinskaia..B 9
Shuster ....F 3 13,000
Siang yang..F 10
Sib .....G 4
Sibb .....G 4
Sibpar.....G 8
Sioo Chow ..F 10
Siemrab, (or Ankor).....I 9
Sieunhwa....E 10
Sihut .....H 3
Siktak.....A 9
Silchar.....H 7 7,523
Silhet.....G 8
Simla.....G 6 13,336
Simskole.....C 7
Sin chow....C 10
Sindwa.....H 6
Singan Fu..F 10 500,000
Singu .....E 12
Sinjar.....E 3
Sin ning.....F 9 60,000
Sinope.....D 3 8,000
Sin yuen....G 10
Sioo choo....G 9
Sioo chow...F 10
Siri pool.....F 5
Sirohi.....G 6
Sisikeli.....A 10
Sitang.....H 8
Siuen choo..G 11
Sivas.....E 3 30,000
Smoshanova..A 9
Smyrna.....D 2 400,000
Snok.....D 7
Soating.....F 9
Sofisk.....C 11 922
Sohar.....G 4 5,000
Sok.....G 8
Sominska.....D 8
Sonmiyan....G 5
Sonosholantu.D 9
Sonpur.....H 7 8,693
Soo Chew...E 10
Soolukulsku..D 6
Soyanskaya..D 8
Sredne Kolimsk A 10 495
Srinagar, (or Kashmir) .F 6 118,960
Stretynsk....D 9
Suarklyeh....G 2
Su Chow.....E 8 20,000
Sudiya.....G 8
Sufgote.....H 3
Suhagpur....H 7
Suharunpur...G 6
Suick .....G 4
Suk e Sheyukh F 3
Sukhet .....G 6
Suleimania...E 3 10,000
Sultanabad..F 3 5,000
Sultanpur ....G 6 9,374
Sunaau.....D 9
Sungora .....I 9
Suntar .....B 9
Suny .....G 9
Sur .....G 4 5,000
Sur .....E 2
Surat .....H 6 109,229
Surgut .....C 6 1,658
Surhat .....H 7
Surlyah.....H 2
Surmang.....G 8
Surmang ....F 8
Sutchie.....A 10
Svierevo.....A 7
Swi Chow....G 10
Szemao.....H 9 5,000

T

Tabab .....G 2
Tabriz.....E 3 180,000
Tachtayamskoe B 11
Tadjn .....G 6
Tadmor (or Palmyra) .....E 2
Ta foo shan.E 11
Tagung.....H 8
Taichow.....F 11
Taif .....G 2
Taijiben.....E 2
Tainan.....G 11 135,000
Tai ning....H 10
Tai tung....E 10
Taiwan.....G 11
Talyuan....E 10 250,000
Talz.....H 2
Takanabe....E 12 4,313
Takokagin...A 11
Takow.....G 11 100,000
Ta li.....G 9 8,000
Talien Wan..E 11
Talmenskoe..D 7
Tamanskoe..B 11
Tam sui.....G 11
Tanasono....D 12
Tandinsk....B 9
Tara .....C 6 3,060
Tarabulus....D 3 17,000
Tarsus .....E 2
Tas Ary.....A 9
Taseyevskoe..C 8
Tashkend....E 5 156,414
Taulskaia....B 11
Tavarinskoe C 6
Tavoy .....I 9 15,099
Tazovsk .....B 7
Tche long....I 10
Tchimbai.....E 5
Tchirin.....F 7
Tchukai .....E 7
Tchumskoe...E 8
Tchunskaia..C 8
Teheran.....F 4 210,000
Tchermosova A 10
Tehook .....F 2
Tehrchen.....F 7
Teima .....F 2
Tekrit .....E 3 2,000
Telekumaga..B 9
Temlenskae..A 12
Tenasserim...I 9
Tengan.....F 10
Teng chow..E 11 230,000
Teng chuen..G 9
Terabah.....G 2
Terim.....H 3 15,000
Teulskoe.....C 8
Thanah.....H 6 17,455
Thanhoa ....H 9 16,000
Thibo.....H 8
Thok Jalung.G 7
Thuigo .....G 8
Tien chui poo F 9
Tien tsin....E 10 950,000
Tigilsk ....B 12
Ting Chow..G 11
Tinnevelti ..I 6 4,768
Tipara.....H 8
Tinkala.....C 6
Tiumen....C 6 13,098
Tiuriach.....B 9
Tobolsk.....C 6 20,427
Tobuzina....C 10
Togushkueskid 6
Tohonkanis..I 9
Toirum.....E 9
Tokano.....D 12
Tokaruk.....G 5
Tokat .....D 2 10,000
Tokio.....E 12
Tokmak.....E 6 1,770
Toksun .....E 7
Tokusima....E 12 61,150
Tomsk.....C 7 52,430
Tong. (or Kiang tung).....H 9
Tong chow....F 9
Tong chuen.E 11
Tonglae.....G 11
Toon .....F 4
Tostomosysk.B 7
Toto .....E 10
Tottori.....E 12 25,875
Touron.....H 10
Toyama.....E 12 59,089
Trebizond....D 3 40,000
Trichinapalli.I 6 90,609
Trichoor.....I 6 12,945
Trincomali...I 6 11,948
Tringano .....I 9
Tripoli.....E 2 30,000
Trivanderam..I 6 37,887
Troitsk .....C 6
Troitskosavskd 9
Troizki.....C 8
Tsangchow..E 10
Tsao choo....F 10
Tse chow....F 10
Tsiamdo .....G 8
Tsieng sien..E 11
Tsi nan...E 10 200,000
Tsin dun cyaE 8
Tsinz crow..E 10
Tsitsihar...D 10
Tsun haw....E 10
Tubbus.....F 4
Tugulskoe...D 7
Tugursk ....C 11
Tuktu KhotoE 10
Tul khe.....D 11
Tull .....G 5
Tulunovskoe..D 8
Tung chang.F 10 120,000
Tungu .....H 8
Tunguskoe...C 7
Turbel Hydare F 4
Turden.....D 11
Turfan .....E 8
Turgai.....D 5 381
Turin.....E 7 4,650
Turinsk.....C 6
Turishshk...B 8
Turkestan....E 5
Turshiz.....F 4
Turukansk...B 7
Turun .....F 4
Tuskikang ..G 6
Tutsta .....E 12
Tuttukudi ...I 6
Tuyen hia...H 9
Tyr.....C 11
Ty sami.....G 11
Tzorji noburD 10

U

Ubon.....H 9 6,000
Ucher Bulak. E 7
Udaipur ..... G 6 46,693
Udong .....I 9
Udskoi .....C 10
Udumkova ..C 11
Uen .....E 11
Uiurskoe.....D 7
Uijain.....H 6 74,691
Ukinskoe....B 12
Ulan .....E 10
Ullassutai...D 8
Ulonusu ....E 7
Ulustavskaia.D 8
Umballah....G 1
Umrkot.....G 5
Unidarabad..G 5
Unieh .....D 3 6,000
Upper IenskoeD 9
Urakani.....C 9
Uralsk.....D 4 39,597
Urdjarsk.....E 7
Urfah .....E 3 50,000
Urga .....D 9
Urgen.....E 5
Urlikovuri...C 7
Urovskoe....D 10
Urumiah ....E 3 25,000
Urumtsi.....E 7
UrupkanskoeC 10
Usgend .....E 6
Ust AnabarskA 8
Ust Ilya.....D 9
Ust Kemsk..C 7
Ust Khimar..B 7
Ust Kutskoe..C 8
Ust Maiskaya B 10
Ust Ritskoe..C 7
Ust Uiskaya..D 6
Ust Viliuisk.B 9
Ust Yansk...A 9
Utch .....E 6
Uyandina....A 10

V

Van.....E 3 30,000
Vashyeva ....C 6
Verch Ogernala D 5
Verhholansk..B 9
Verkhne.....C 8
Verkhni. ..B 12
Verkhoturie...C 6
Verkni Kolimsk A 10
Vernoe.....E 6
Vijayadurg...H 6
Viliuisk.....B 8 475
Vin dono....I 10
Vishakpatanam (or Visagapatam) H 7
Vitimsk .....C 9 210
Vivniskoe...A 12
VladivostockD 11 25,000
Voinova.....D 6
Voo ting.....G 9
Vorovskoe...B 12

W

Wab .....G 3
Wafrah.....F 3
Wakisah WellF 3
Wall .....E 10
Wauchow .H 10 80,000
Wazirabad...F 6 15,786
Wedje .....F 2
Wei .....E 10 100,000
Wei hai waiE 11
Wei ho .....F 10
Weisit.....F 2
Wellesley ....I 9
Wenchow...F 11 800,000
Whei li.....G 9
Win .....H 9
Woo Ching..E 10
Woo hoo....F 11
Wuchang....F 10 300,000
Wuchow.....G 10 50,000

X

Xansk .....C 8

Y

Yafa .....E 2 10,000
Yagarskoe....C 7
Yai chow....H 10
Yajgo.....H 8
Yakutsk.....B 10 6,499
Yakutskoe...B 9
Yambo el Nake F 2
Yamsk.....B 11
Yanaon .....I 7 5,327
Yandi.....B 8
Yang hissar..B 9
Yanskaya....B 11
Yarkand .....F 6 60,000
Yatung .....G 6
Yau .....H 8
Yavino .....B 12
Y Chow.....F 10
Ye .....I 9
Yelanskoe....C 6
Yembo.....F 2
Yemethen....H 8
Yenchow.....F 11
Yenchow.....F 10
Yeniseisk.....C 7 6,900
Yen ngan.....F 9
Yen ping....G 11 200,000
Yerbokhotchoc 8
Yetsu .....E 12
Yezd .....F 4 40,000
Yokko .....E 10
Yo chau....G 10 20,000
Yokohama..E 12 252,699
Yong hung..E 11
Yong ...o.....E 12
Yoong ChangC 9 5,000
Yoong chow.G 10
Yoong shun..G 10
Yoo ning....F 10
Yortzovskoe...C 7
Yow chow..E 11
Y PakurskiaC 6
Yu .....F 10
Yuen chow..G 10
Yuen Kiang..H 9
Yung ping..E 10
Yun nan.....G 9 50,000
Yunskaia....B 10

Z

Zaire Ussu...E 9
Zaisan.....F 7
Zakha .....E 3
Zashiversk..B 10
Zatorgan.....G 8
Zamir .....E 5
Zebid .....H 2
Zengan.....E 3 24,000
Ziminskoe...D 8
Zimme (or Khiangmai) .....H 9
Zmienogorski.D 7 6,169
Zohab .....E 3 1,000
Zulfab .....F 2

AUSTRALIA.

Australia.

PLACE.	INDEX.	POP.
Aberdeen	I 5	
Adelaide	F 5	147,616
Albany	B 5	3,200
Alberton	H 6	200
Albert Port	H 8	500
Albury	H 6	5,759
Alexander Spring	C 4	
Alice Springs	E 3	
Altolka	G 4	
Audamaka	F 5	
Anning	G 2	
Applu	I 5	800
Apsley	G 6	100
Armagh	F 5	
Armidale	I 5	3,831
Ashburn	F 5	
Ashby	H 4	
Australind	B 5	
Avoca	H 3	1,100
Avon Downs	H 3	
B		
Bago	H 6	
Balara	H 5	
Ballarat	G 6	46,038
Ballina	I 4	2,000
Balmoral	G 6	190
Balranald	G 5	700
Banana	I 3	117
Bannister	B 5	
Barcaldine	G 3	2,486
Bathurst	D 6	
Bathurst	H 5	9,162
Beechwort	H 6	2,399
Bega	H 6	2,250
Bielvenup	B 5	
Bejoording	B 5	
Beadle	H 4	
Belfast	G 6	1,899
Beltana	F 5	195
Benalla	H 6	3,000
Bentinck	I 4	
Berrima	I 5	
Bicheno	E 6	100
Bibarko	G 5	
Binalong	H 5	
Binda	H 5	
Bingara	I 4	800
Bingham	H 5	
Blackall	H 3	777
Blanche Town	F 5	
Boxom	I 4	
Bombalo	H 6	1,200
Bootha	G 5	
Bora Yukin	B 5	
Border Town	G 6	500
Bourke	H 5	3,180
Bow Cooyal	B 5	
Bowen	H 3	2,778
Bowen Down	H 3	
Bowerville	I 4	
Bowra	H 5	
Braidwood	H 6	1,500
Brisbane	I 5	107,840
Broken Hill	G 5	32,570
Brown	H 3	
Bunbury	B 5	3,000
Bundarra	I 5	200
Bunrep	H 6	
Bunyan	H 6	
Burketown	F 2	220
Burolong	I 5	
Busselton	B 5	572
Byerstown	G 2	
C		
Cadduldurry	H 5	
Cadoga	I 4	
Callumba	H 3	
Camden	I 5	505
Camp	B 4	
Campbelltown	E 6	818
Camperdown	G 6	2,000
Campious Station	F 6	
Candelo	H 6	480
Camilton	G 4	
Carcoar	H 5	540
Cardwell	H 2	139
Cashmere	H 2	
Casino	I 4	1,500
Castlemaine	G 6	7,032
Chandos	G 2	
Charleville	H 4	1,456
Charters Towers	H 2	26,000
Clermont	H 3	1,442
Cleveland	I 4	160
Cobar	G 6	
Cobar	H 5	3,000
Collingwood	G 3	
Coltwang	B 5	
Commins	B 5	
Condamiab an	H 5	
Conargo	H 6	
Condamine	I 4	106
Connell	H 5	
Cooktown	H 2	2,980
Coolgrun	B 5	
Coolgardie	B 5	11,000
Cooma	H 6	800
Coorinella	H 6	
Corowa	H 6	2,000
Coutts	I 4	
Cowra	H 5	1,200
Crawford Station	E 5	
Creswick	G 6	3,260
Croydon	H 2	1,231
Cunnamulla	H 4	658
Curralup	B 5	
D		
Dalgemgal	I 4	
Daly Waters Station	E 2	
Darlington	G 6	
Dartmoor	G 6	
Deniliquin	G 6	2,300
Dieboo	H 5	
Dulaogin	B 5	
Dundee	I 3	
Dundee	I 4	
Dungog	I 5	500
Dunkeld	G 6	279
Dunmore	I 4	
Dunolly	G 6	1,450
Durall	I 4	
Durham	G 6	
Dykehead	I 4	
E		
Ebenezer	G 6	
Echuca	G 6	4,815
Eden	H 6	369
Emerald	H 3	406
Emily Springs	D 3	
Eringanla	H 4	
Etheridge	G 2	1,663
Eulo	G 4	
F		
Falmouth	E 6	120
Farina	F 5	
Felton	I 4	
Forbes	H 5	3,000
Fort Arthur	H 3	
Fort Bowen	G 2	
Fort Cooper	H 3	
Fort Grey	G 4	
Fort Mucller	D 4	
Fort Wills	G 4	
Fulmouth	E 6	
G		
Gain	I 4	
Gainsford	H 3	
Gambierton	G 6	
Garbanup	B 5	
Gawler	F 5	2,459
Gayndal	I 4	513
Geelong	D 5	
Geelong	G 6	24,575
Georgetown	E 6	433
Geraldine	A 4	
Geraldton	A 4	2,500
Giffard	H 6	
Gilberton	G 2	
Gibert River station	G 2	
Gladstone	F 5	605
Gladstone	I 2	432
Glenarchy	G 6	
Glendhu	H 2	
Gloucester	I 5	150
Gnow Willup	B 5	
Goodyar	I 4	
Goonigudduryb	H 5	
Goonul	H 4	
Gordon	I 4	500
Goulburn	H 5	10,916
Grafton	I 4	5,200
Graycroft	E 6	
Grey Town	G 6	
Guidagai	H 6	1,200
Gunning	H 5	
Gympie	I 4	15,000
H		
Halliford	I 4	
Hamilton	G 6	3,581
Hamilton	E 6	387
Hamilton	E 4	
Harcourt	I 4	
Hartley	I 5	
Hay	G 6	3,000
Hay	I 5	
Hexham	I 5	
Hexhawl	G 6	
Hincanbrook	H 2	
Hobart Town	E 6	24,905
Hookina	F 5	
Hopetown	G 6	300
Horse	B 4	
Horsham	G 6	2,575
Hughenden	G 3	1,516
Huntley	E 6	
Hythe	E 6	
I		
Ilbury	H 6	
Ingiewood	I 4	100
Inverah	I 3	
Inverell	I 4	3,000
Ipswich	I 4	7,625
Isis Downs	G 3	
J		
Jerilderie	H 6	720
Joanna Spring	C 3	
K		
Kapunda	F 5	2,148
Kelso	H 5	
Kennedy	F 2	
Kennedy	G 1	
Ker Hills	H 2	
Kiandra	H 6	240
Kilcoy	I 4	
Kinchlea	G 5	
Kingston	F 6	401
Kinuba	B 5	
Kroma	I 5	
Kojonup	B 5	
Kooringa	F 5	2,600
Kulna	E 5	
Kumbalay	B 5	
L		
Landsborough	G 3	391
Launceston	E 6	25,771
Leonerd	B 5	
Leyburn	I 4	216
Lincoln	F 5	
Liparoe	G 6	
Lishore	I 4	
Liverpool	I 5	4,460
Lukinville	G 2	
Lynd	G 2	
M		
Mackarra Station	G 3	
Mackay	H 3	3,597
Mangalore	H 4	
Mansfield	H 6	500
Marchant Springs	E 4	
Marlaville	I 5	
Marivale	I 3	
Mariborough	I 3	
Maryborough	I 4	10,000
Maryborough	G 6	5,329
Mary Springs	D 3	
Marble	G 5	
Maurice	F 6	
Melbourne	G 6	469,880
Melrose	F 5	
Mendoran	H 5	
Mendindie	G 5	
Merion	H 6	
Middleton	G 6	
Milleva	B 4	
Minna Mere	G 3	
Mitchell	H 4	2,000
Mitchells Town	H 6	
Mombekine	B 5	
Mondura	I 4	
Monigomery	D 6	
Moonta	F 5	1,487
Moree	I 4	1,500
Morgan	F 5	361
Moulamein	G 6	131
Mount Hutton	H 4	
Mount Margaret Station	G 4	
Mudgee	H 5	3,000
Mundie	I 5	1,251
Murray Bridge	H 3	600
Murulla	I 5	
Myerup	B 5	
N		
Nanango	I 4	274
Naraudera	H 5	1,850
Nebo	H 3	78
Newcastle	I 5	16,070
New Norfolk	E 6	1,036
Nicholl Springs	B 3	
Nindiguelly	H 4	
Noorama	H 4	
Norley	G 4	
Normanton	G 2	1,251
Northam	B 5	1,500
Nowra	I 5	
Nulalbin	H 5	
Nyngan	H 5	1,500
Nyunup	B 5	
O		
Ophir	H 5	150
Orange	H 5	3,240
Ouldabinna	E 4	
Overland	E 1	
Oxley	G 5	
P		
Palmerston	E 1	
Palmerville	G 2	25
Parora	G 5	
Peak Station	F 4	
Peel	B 5	100
Pelimibi	E 5	
Penola	F 6	
Perth	A 5	19,533
Picton	I 5	700
Pindinga	E 5	
Pine Creek	E 1	
Pinjarrah	B 5	170
Plainby	I 3	
Pockatahroo	H 4	
Pocklingham	B 5	
Pocklington	A 4	
Port Augusta	F 5	1,274
Port Denison	H 3	
Port Douglas	H 2	494
Port Elliot	F 6	219
Port Germein	F 5	287
Portland	E 6	
Portland	G 6	2,180
Port Wakefield	F 5	526
Q		
Queen Victoria Springs	C 5	
Quelarup	B 5	
R		
Ravensbourne	H 3	
Ravenswood	H 3	2,124
Rawbell	I 4	
Richmond	E 6	500
Richmond Downs	G 3	
Riverstone	I 3	
Robe Town	F 6	134
Rochester	G 6	599
Rockhampton	I 3	19,650
Rokucy Downs	G 3	
Roebourne	B 3	318
Roma	H 4	1,698
Runnymede	G 6	
Russell	I 4	
Rylstone	H 5	
S		
Saint Albans	I 5	
Saint George	H 4	900
Sale	H 6	5,000
Sandhurst	G 6	29,341
Sandon	I 4	
Scone	I 5	1,000
Scott	H 4	
Seymour	E 6	840
Shoalhaven	I 5	
Silverton	F 5	
Singleton	H 5	2,600
Smithton	D 6	220
Somerset	G 1	
Sorgnam Downs	G 2	
Sotalo	H 5	
South Albanso	E 6	
Southport	E 1	895
Springsure	H 3	386
Stawell	G 6	4,785
Strangeway Springs	F 4	
Strathmore	H 3	
Surat	H 4	221
Swansea	E 6	244
Sydney	I 5	383,386
T		
Tabingo	I 4	
Tambo	H 5	836
Tambo	H 6	
Tamworth	I 5	5,740
Tarcutta	H 6	200
Tarroom	H 4	300
Taylor	I 5	
Tellighary	I 5	
Texas	I 4	
Thomson	F 5	
Tiaro	H 2	792
Tiburo Station	G 4	
Tilpal	I 3	
Toowoomba	I 4	15,000
Townsville	H 2	16,500
Tumut	H 6	1,300
U		
Ulladulla	I 6	
Ularing	C 4	
Uralla	G 2	900
V		
Victoria	E 6	
Victoria	E 1	
W		
Wagga-Wagga	H 5	4,600
Waigett	H 5	750
Wallan	I 4	
Wallangoo	I 4	
Wandsworth	I 5	
Warburton	D 8	
Wargon	H 4	
Warialda	I 4	700
Warina	G 5	
Waruo	I 4	
Warra	I 5	
Warrnambool	G 6	7,000
Warro	I 3	
Warunba	H 5	
Warwick	I 4	3,402
Watcha	I 5	
Waterloo Wells	E 3	
Wearing Well	E 5	
Wedderburn	G 6	
Wee Waa	H 5	
Welbing	B 5	
Weld Springs	C 4	
Wellington	E 6	1,200
Wentworth	G 5	1,000
Werauna	H 4	
Westbury	E 6	1,150
West Maitland	I 5	
Westwood	I 3	
Weymouth	E 6	
Wickham	H 2	6,580
Williamsburg	B 5	
Williams Station	H 4	
Williamstown	G 6	14,336
Windich Spring	C 4	
Windsor	I 5	2,300
Wingee	G 6	
Wonueroo	B 5	
Wurley	E 4	
Wurrango	I 4	
Wurresup	B 5	
Wynbring Spring	E 5	
Wyndham	B 5	[illegible]
Y		
Yaamba	I 3	150
Yallata	E 5	
Yambruk	G [illegible]	
Yandilla	I 4	
Yarrah	I 3	
York	E 6	2,000
York	B 5	[illegible]
Youldeh	E 5	
Young	H 5	2,75[illegible]
Yunganup	B 5	
Yunta	F 5	
Yurakine	B [illegible]	

MANCHURIA, CHOSEN, ETC.

ABA

China.

B 7-J 1

Area, 4,278,101 Sq. Miles.

Population, 399,680,000.

JAPAN.

H 8-O 2

Area, 162,655 Sq. Miles.

Population, 43,763,158.

CHOSEN Korea)

G 7-H 3

Area, 82,000 Sq. Miles.

Population, 12,000,000.

Manchuria.

I. 4-J 1

Area, 363,610 Sq. Miles.

Population, 7,500,000.

Siberia.

J 3-L 1

Area, 4,833,496 Sq. Miles.

Population, 5,359,797.

Abbreviations: Ch., China; Jap., Japan; Kor., Korea; Man., Manchuria; Sib., Siberia.

PLACE. POP. INDEX.

Abasuka, Jap. ..... J 7
Abukama Island, Jap. N 5
Active Volcano, Jap. L 8
Adzumi, Jap. ..... M 5
Agano River, Jap. ..... M 6
Agero, Jap. ..... M 5
Agita, Jap. ..... H 8
Aiasa, Jap. ..... N 5
Aida, Jap. ..... M 6
Aigase, Jap. ..... L 7
Aikawa, Jap., pop. 11,431 ..... M 5
Aisari, Jap. ..... N 5
Ajigasawa, Jap. ..... N 4
Ajira, Jap. ..... M 5
Aji Island, Jap. ..... N 8
Akadama, Jap. ..... M 6
Akadsu, Jap. ..... M 6
Akadsuka, Jap. ..... M 6
Akagami, Jap. ..... L 6
Akaiwa, Jap. ..... M 6
Akamagasaki, (Shimonoseki) Jap., pop. 42,486 I 7
Akaoka, Jap. ..... J 8
Akasaka, Jap. ..... N 5
Akasaki, Jap. ..... J 7
Akasana, Jap. ..... M 6
Akasawa, Jap. ..... M 7
Ak-chang, Kor. ..... H 5
Aki, Jap. ..... J 8
Akigawa, Jap. ..... K 5
Akita, Jap. ..... N 5
Alata, (Kubota) Jap. N 4
Alexandrovka, Sib. ..... J 3
Alexandrovsk, Sib. ..... I 2
Amada, Jap. ..... N 2
Amakusa Island, Jap. I 8
Amakusa Strait ..... I 8
Ambien, Kor. ..... G 5
Amdong, Kor. ..... H 6
America Bay, Sib. ..... J 7
Amjagar, Yamun River, I 4
Amur Bay, Sib. ..... I 3
Anda, Man. ..... F 1
Anheung, Kor. ..... G 6
Anju, Kor. ..... F 5
Anki-kan Bay, Ch. ..... C 7
Anklu, Ch. ..... C 6
Annan Islands, Kor. ..... G 6
Annaya, Jap. ..... M 6
Anjang, Nanshang Man. ..... F 5
Anjang, Kor. ..... G 7
Aomori, Jap., pop. 15,163 N 4
Aomori Bay, Jap. ..... N 4
Aoyi-chin, Ch. ..... N 5
Arakawa, Jap. ..... N 5
Arari, Jap. ..... M 7
Arbang-gurbu-obo, Ch. D 2
Arima, Jap. ..... L 8
Asahigawa, Jap. ..... O 3
Asaina, Jap. ..... M 7
Asakai, Jap. ..... M 6
Asche-ho, Man. ..... G 2
Ashiro, Jap. ..... M 7
Ashimiinton, (Hsimin-tang-ch), Ch. ..... E 3
Askold Island, Sib. ..... J 3
Asotake Mount, Jap. ..... J 8
Asoti, Jap. ..... N 5
Ataka, Jap. ..... N 6
Ataka, Jap. ..... N 7
Atamanof, Sib. ..... I 2
Atgin-alla, Ch. ..... A 3
Atsuta, Jap., pop. 17,025 L 7
Aukland Island, Kor. G 7
Avakum Island, Kor. I 3
Awa District, Jap. ..... K 8
Awadei, Jap. ..... K 7
Awa Island, Jap. ..... M 5
Awa Peninsula, Jap. N 7
Awo Island, Jap. ..... M 8
Awora Island, Jap. ..... M 8

B

Balanchaliasun, Ch. ..... A 1
Balan-uu, Man. ..... H 1
Balan-ussu, Man. ..... G 1
Bak River, Sib. ..... K 2
Ban susu, Man. ..... H 2
Baraata, Jap. ..... M 8
Barin, Ch. ..... C 3
Barlow, Ch. ..... B 3
Barlow Islands, Kor. G 8
Baronbulak, Ch. ..... A 1
Barren Islands, Kor. G 7
Basil Bay, Kor. ..... C 7
Bate Group, Kor. ..... G 7
Bayonnaise Island, Jap. M 9
Beaufort Island, Kor. G 8
Beimiao-tse, Ch. ..... F 1
Beita-la, Ch. ..... F 1
Beppu, Jap., pop. 2,257. K 7
Biantu, Man. ..... H 1
Bichiu District, Jap. ..... J 7
Bikin, Sib. ..... K 1
Bikin River, Sib. ..... K 1
Bingo, Jap. ..... J 7
Bizen District, Jap. ..... J 7
Blonde Island, Man. ..... E 5
Bodune, Man. ..... F 2
Boddin, Ch. ..... F 2
Bolortchi, Ch. ..... D 2
Bolot-cheng, Ch. ..... C 3
Borke River, Ch. ..... C 8
Borotorom, Ch. ..... A 1
Botchkaraf, Sib. ..... I 2
Bourchier Group, Man. E 5
Bonsole Rocks, Kor. ..... I 6
Broughton Bank, Jap. M 8
Broughton Bay, Kor. ..... G 7
Broughton Channel ..... B 5
Brighton Island, Kor. H 7
Buchoi, (see Tsitsikar) Man. ..... E 1
Bungo Channel ..... I 8
Burin, (Barin), Ch. ..... C 7
Busse, Sib. ..... J 2

C

Cape Adkins, Ch. ..... D 6
Cape Aka, Jap. ..... J 7
Cape Bielkina, (Disappointment) Sib. ..... L 2
Cape Branco, Jap. ..... N 7
Cape Bruat, (Boltin) Kor. ..... H 4
Cape Busshan, Jap. ..... M 4
Cape Clonard, Kor. ..... H 6
Cape Dalo, Jap. ..... L 7
Cape Dundas, Kor. ..... G 8
Cape Dzerch, (Peschtasnurow Head) Kor. H 5
Cape Echizen, Jap. ..... L 7
Cape Egorov, Sib. ..... L 2
Cape Erimo, (Yerimo, or Frown) Jap. ..... O 4
Cape Hatamura, Jap. M 4
Cape Heneko, Jap. ..... N 3
Cape Hiama, Jap. ..... N 5
Cape Himomi, Jap. ..... I 7
Cape Hirabaru, Jap. ..... I 7
Cape Iro, Jap. ..... M 7
Cape Island, Jap. ..... J 8
Cape Kara, (Karasaki) Jap. ..... H 7
Cape Kashiwa, Jap. ..... M 6
Cape Ki, Jap. ..... N 5
Cape King, Jap. ..... M 7
Cape Klogami, Jap. ..... K 7
Cape Kiori, Jap. ..... N 5
Cape Ko, (Kosaki) Jap. H 7
Cape Kom, Jap. ..... N 5
Cape Komoleto, Jap. ..... N 2
Cape Kozakof, Kor. ..... H 4
Cape Kuro, Jap. ..... N 5
Cape Kurogawa, Jap. M 5
Cape Linden, Kor. ..... I 3
Cape Maiko, Jap. ..... K 8
Cape Mi, Jap. ..... K 7
Cape Mi, Jap. ..... N 4
Cape Muri, Jap. ..... M 7
Cape Murodono, Jap. K 8
Cape Natsuga, Jap. ..... I 7
Cape Noshafu, (Noshiyapizaki) Jap. ..... N 2
Cape Noto, Jap. ..... L 6
Cape Nu, Jap. ..... M 7
Cade Okamui, Jap. ..... N 3
Cape Olympiad, Sib. M 1
Cape Oma, (Torii) Jap. N 4
Cape Omae, Jap. ..... M 7
Cape Otau, Jap. ..... N 6
Cape Petit Thouars, Kor. ..... H 2
Cape Rodgers, Jap. ..... N 4
Cape Sagami, Jap. ..... M 7
Cape Schlippenbach, Kor. ..... H 4
Cape Shinomui, Jap. K 8
Cape Shiriya, Jap. ..... N 5
Cape Sima, Jap. ..... L 7
Cape Sirafima, Jap. ..... M 7
Cape Sivoui, Jap. ..... K 8
Cape Sobor, Sib. ..... K 3
Cape Suya, Jap. ..... N 2
Cape Su, Jap. ..... J 8
Cape Suzu, (Suzu) Jap. L 6
Cape Tanusi, (Sonemura Point) Jap. ..... N 4
Cape Tareshi, Jap. ..... N 7
Cape Tosimi, (Tappi) Jap. ..... N 4
Cape Yamaji, Kor. ..... H 7
Cape Yasu, Jap. ..... N 5
Cape Tomo, Jap. ..... N 2
Cape Tiro, Jap. ..... J 7
Cape Wasiki, (Ya) Jap. M 5
Cape Yatsu, Jap. ..... J 8
Chaho, Ch. ..... C 6
Cha-ho, Ch. ..... C 7
Chalcha River, Man. ..... C 1
Chalsi-sumo, Ch. ..... B 2
Chala-muto, Ch. ..... B 3
Chalang-cheng, Ch. ..... C 3
Chambi, Ch. ..... B 3
Changeng, Kor. ..... H 4
Changsang, Jap. ..... M 7
Chancheng-tze, Man. F 3
Chang-chun, (Kwang-chen) Man. ..... F 2
Changen-sumo, Ch. ..... O 3
Asaina, Jap. ..... M 7
Chang-heung, Kor. ..... G 7
Chang-jin, Kor. ..... G 4
Chang-kin, Ch. ..... B 6
Chang-king, Ch. ..... B 4
Chang-ku, Ch. ..... C 5
Changsa-ju, Kor. ..... H 4
Changseng, Kor. ..... F 4
Changseng, Kor. ..... G 7
Changte, (Jehol) Ch. ..... C 4
Changtu, Man., pop. 50,000 ..... E 5
Changwen, Kor. ..... H 7
Changyen, Kor. ..... F 5
Chankan River, Ch. ..... A 3
Chantai, Ch. ..... A 3
Chan-wa, Ch. ..... B 6
Chanwai-tse, Man. ..... H 2
Charaburita, Ch. ..... B 2
Charbarga, Ch. ..... F 2
Charbergan, Ch. ..... B 2
Charbin, (See Harbin) Man. ..... G 2
Chasan, Kor. ..... G 5
Chaseng, Kor. ..... G 4
Chasung, Man. ..... G 3
Chatsu, Jap. ..... M 7
Chau-yuen, Ch. ..... D 6
Chee-foo, (See Chifu) Ch. ..... D 6
Che-hi, Kor. ..... H 7
Che-ju, (Tsiu-shu) Kor. G 8
Cheiwen, Kor. ..... G 5
Chemulpo, Kor., pop. 41,000 ..... G 6
Chemulpo Bay, Kor. ..... G 6
Chen-chu, Kor. ..... G 7
Cheng, Kor. ..... G 6
Cheng-ju, Kor. ..... F 5
Chengkia, Ch. ..... A 6
Chengli-ku, Ch. ..... D 4
Cheng-peng, Kor. ..... G 5
Cheng Sen Island, (Moneresor Island) Kor. G 7
Chengsen, Kor. ..... H 6
Cheng-seng, Kor. ..... H 6
Cheung-ya-san Mount, Kor. ..... H 6
Chi-ching, Ch. ..... A 4
Chichiwa, Jap. ..... I 8
Chiea, Jap. ..... N 7
Chienshan, Kor. ..... H 4
Chi-fong, Ch. ..... C 8
Chifu, (Chee-foo or Yentai) Ch., pop. 40,000 D 6
Chiba-natpu, Ch. ..... C 2
Chi-bia, Ch. ..... B 4
Chiho Islands, (Cho-do) Kor. ..... F 5
Chikuho, Jap. ..... N 4
Chiku-pyong, Kor. ..... H 6
Chili-ha, Man. ..... E 4
Chili Province, Ch., pop. 17,937,000 ..... A 5-D 5
China, (The Middle Kingdom) Asia, pop. 383,000,000 ..... B 3-B 7
China Eastern R. R., Man. ..... E 3
Chinan-po, Kor. ..... F 4
Chinchu, Kor. ..... H 7
Ching-ju, (Teing chau) Ch., pop. 70,000 ..... C 6
Chingtau, Ch. ..... D 6
Chingyer, Ch. ..... A 5
Chinnampo Island, Man. D 5
Chin Island, (Chindo) Kor. ..... G 7
Chinsui, Man. ..... H 2
Chihwang-tau, Man. ..... C 4
Chinkaichiro, Ch. ..... B 5
Chi-ping, Man. ..... F 3
Chilin River, Ch. ..... A 3
Chirlotsu, Jap. ..... O 2
Chisako, Jap. ..... N 4
Chisan-chau, Man. ..... D 4
Chitauku, Ch. ..... E 6
Chiura, Jap. ..... L 6
Chobido-dabim, Ch. ..... B 2
Cho-chau, Ch. ..... A 5
Cho-do, (Chiho Islands) Kor. ..... F 5
Choling, Ch. ..... B 4
Cholo River, Ch. ..... C 3
Chombu-kure, Ch. ..... A 2
Choreshiri, (Teure Island) Jap. ..... N 2
Chosi Point, Jap. ..... N 7
Chosun River, Ch. ..... C 3
Crichton Harbor, Kor. G 7
Crichton Island, Kor. G 7
Chuanchen-tin, Man. G 2
Chubtu, Ch. ..... B 1
Chucheng, Ch. ..... C 6
Chudchurgin, Ch. ..... C 2
Chuduluk, Ch. ..... B 2
Chuhu, Man. ..... D 4
Chu-jeng, Man. ..... F 3
Chukla, Ch. ..... D 5
Chuksan, Kor. ..... H 5
Chuksan, Kor. ..... G 5
Chuk-seu, Kor. ..... G 6
Chulan-chen, Man. ..... G 1
Chul-sen, Kor. ..... H 6
Chulung (Hulan-ho) River, Man. ..... G 1
Chulusutai, Ch. ..... B 1
Chunchen, Kor. ..... G 6
Chung-cheng, Kor. ..... G 6
Chung-ju, Kor. ..... G 6
Chung-mong, Kor. ..... G 4
Chungwa, Kor. ..... F 5
Churchura, Man. ..... E 1
Chusai, Man. ..... H 2
Chwang-miao, Man. ..... F 3
Chwangtai-tsze, Man. F 4
Clifford Island, (Chekehen) Kor. ..... F 6
Coast, or Sichota-alin Range, Sib. ..... K 2
Coast Province, Sib. ..... L 2
Conference Group, (Magal Islands) Kor. F 6
Cuyedo, Jap. ..... L 7

D

Dagalet Island, Kor. ..... I 6
Daigahara, Jap. ..... M 7
Daigatu, Jap. ..... K 7
Daiho-saki, (White Cape) Jap. ..... N 7
Daiji, Jap. ..... M 5
Dashoji, Jap., pop. 8,944 ..... L 6
Dalainak, Ch. ..... D 2
Dalny, (Dalnij) Man. D 5
Dambla, (Pengjeng island) Kor. ..... F 5
D'Anville Gulf, Sib. ..... I 3
Da-rang Islands, Kor. H 7
Daschamar, Ch. ..... E 1
Daseki, (Yes Island, (Oshima) Jap. ..... M 7
Disappointment, (See Cape Bielkina) Sib. ..... L 2
Dodo, Jap. ..... M 7
Dolon-nor, (Lamaminiu) Ch., pop. 30,000 B 3
Doman River, Man. ..... J 1
Dot, Jap. ..... J 7
Dsurkin-chorol, Ch. ..... C 1
Dubinsk, Sib. ..... I 3

E

Eastern Sea, (Tunghai) Ch. ..... E 8
East, Gobi, Ch. ..... D 2
Ebetsu, Jap. ..... N 3
Ecingo District, Jap. ..... M 6
Echiu, Jap. ..... L 6
Echizen District, Jap. L 6
Echizen District, Jap. L 6
Eilul, (Eul-yul) Kor. ..... F 5
Ejiri, Jap., pop. 5,500. M 7
Elbo, Man. ..... H 2
Elbul Island, Sib. ..... I 2
Endermo Harbor, Jap. N 3
Eno, Jap. ..... M 7
Eramachi, Jap. ..... M 4
Erichang, Man. ..... H 2
Esan, (Yesan) Cape, Jap. ..... N 4
Esan Volcano, Jap. ..... N 3
Esashi, Jap., pop. 12,544. O 2
Esashi, Jap. ..... N 3
Esuki, (Fusuki) Jap., pop. 11,381 ..... I 8
Eukura, Jap. ..... M 5

F

Fa-ju, Kor. ..... G 6
Fakumen, Man. ..... E 8
Fang-shan, Ch. ..... A 5
Fankia-tun, Man. ..... F 3
Fatahamen, Man. ..... G 2
Fatsizio Island, Jap. M 8
Fei, (Fei Ch. ..... B 7
Feng-ning, Ch. ..... B 4
Fengwa, Man. ..... F 3
Fengyang, Ch. ..... C 5
Feng-yang Harbor, (Taikong-yang) Kor. ..... F 5
Fiengsan, Kor. ..... G 5
Ching-tsuan, Ch. ..... C 4
Fisho, Jap. ..... I 8
Fong-tien, (Mukden) Man., pop. 180,000 ..... E 4
Fongwang, Man. ..... E 4
Fubasami, Jap. ..... M 6
Fu-chan, Ch., pop. 600,000 ..... D 6
Fu-cheng, Ch. ..... B 6
Fu-chow, Man. ..... D 5
Fu-chow Bay, Man. ..... D 5
Fukuda, Man. ..... J 1
Fujiyeda, Jap. ..... M 7
Fukae, Jap. ..... H 8
Fukae Island, Jap. I 8
Fukaura, Jap. ..... M 4
Fukawa, Jap. ..... M 6
Fukia, Jap. ..... K 5
Fukiage, Jap. ..... N 6
Fukiage, Jap. ..... M 6
Fukuchiyama, Jap. ..... K 7
Fukuda, Jap., pop. 2,461 ..... N 4
Fukuoka, Jap., pop. 66,000 ..... I 8
Fukura, Jap. ..... N 4
Fukura, Jap., pop. 5,571 ..... L 6
Fukurol, Jap. ..... L 7
Fukushima, Jap. ..... L 7
Fukushima, Jap., pop. 14,729 ..... N 6
Fukuyama, Jap. ..... J 7
Fukuyama, (Matsumaye) Jap., pop. 11,355 ..... H 4
Fumischuten, Man. ..... I 2
Funabara, Jap. ..... L 6
Funato, Jap. pop. 10,166 M 6
Fung-chen, Kor. ..... F 5
Fu-ling, Ch., pop. 20,000 ..... C 5
Furebetsu, Jap. ..... O 2
Furebetsu, Jap. ..... N 2
Furu, Jap. ..... N 3
Furuhira, Jap. ..... N 3
Furuichi, Jap. ..... L 7
Fusan, Kor. ..... H 7
Fuseno Gulf, Jap. ..... L 6
Fushiki, Jap. ..... L 6
Fushikura, Jap. ..... L 6
Fu-sun, (Mosquito Fort) Sib. ..... K 3
Futatsuya, Jap. ..... L 6
Futchiu, (Idzu-Hara) Jap. ..... H 7
Fuyka, Jap. ..... N 6

G

Gai (Kai) River, Man. H 3
Gaika, (Kalho) Man. ..... H 3
Gamagor, Jap. ..... L 7
Gaohu, Man. ..... H 2
Gehon, Jap. ..... L 6
Gensan, (Wonsan) Kor., pop. 15,000 ..... G 5
Gergoliung-ali, Ch. ..... C 2
Gifu, Jap., pop. 31,942. L 7
Girin, (Kirin) Man., pop. 120,000 ..... G 3
Gobi-shamo, (Desert Gobi Desert) Ch. ..... C 2
Gokihiru, Jap. ..... N 3
Golenki, Sib. ..... I 3
Golubovka, Sib. ..... J 3
Gotek River, Ch. ..... D 2
Gotenba, Jap. ..... M 7
Goto Islands, Japan. H 8
Goyu, Jap. ..... L 7
Grand Canal, Ch. ..... C 5
Great Tsitung-ali, Ch. C 2
Gulch River, Ch. ..... D 1
Gula, (Gulu) Ch. ..... F 2
Gulf of Korea, Kor. ..... H 5
Gushkevitch Bay, Kor. I 3
Gyohashi, Jap. ..... I 8

H

Habu, Jap. ..... K 7
Hachikido, Jap. ..... L 7
Hachimore, Jap. ..... M 7
Hachinohe, Jap., pop. 10,632 ..... N 4
Hachiogi, Jap. ..... M 7
Hachiro Harbor, Jap. M 5
Hachiro Island, Jap. M 5
Hachiro Island, (Island Settlement) Jap. ..... M 5
Hagit, Jap. ..... I 7
Hagiwara, Jap. ..... M 7
Hai, Ch. ..... C 7
Haichau, Ch. ..... C 3
Hai-cheng, Man. ..... E 4
Haifong, Ch. ..... B 6
Hai-ho, Ch. ..... C 7
Hai-ling, Ch. ..... E 1
Hai-ju, Kor. ..... F 5
Hai-ling, Ch. ..... C 4
Hailung-cheng, Man. F 3
Hai-mi, Kor. ..... G 6
Haipang, Kor. ..... F 6
Haiyang, Kor. ..... D 6
Hai-yang, Kor. ..... G 5
Hai-yang Island, Ch. E 5
Hakata, Jap., pop. 22,954 I 8
Hakfo, Kor. ..... G 5
Hakodate, Jap., pop. 78,040 ..... N 4
Hakohara, Jap. ..... M 7
Hakumai, Jap. ..... L 6
Hakusan Mount, Jap. I 8
Hakuba, Ch. ..... C 2
Hamada, Jap. ..... J 7
Hamamashibe, Jap. N 3
Hamamatsu, Jap., pop. 13,190 ..... L 7
Hamanaiki, Jap. ..... L 6
Hamanro, Jap. ..... J 8
Hamana Bay, Jap. L 7
Hamanaka, Jap. ..... M 5
Hamarling, Ch. ..... B 3
Hamaska, Jap., pop. 3,496 ..... K 7
Ham-heung, Kor. ..... G 5
Hamiutsia, Ch. ..... E 2
Hamjong, Kor. ..... F 3
Hamkieng, Kor. ..... H 4
Hamotani, Jap. ..... K 7
Ham-yang, Kor. ..... G 7
Hanadsumi, Jap. ..... N 5
Hanamaki, Jap. ..... N 5
Handa, Jap., pop. 5,100. I 7
Hando, Jap. ..... J 8
Han-gang (Seoul) Harbor, Kor. ..... G 6
Hangwen, Kor. ..... G 4
Hanho, Ch. ..... G 3
Hanpho, Kor. ..... G 8
Hanpho, Kor. ..... G 8
Hanshur-suma, Ch. ..... A 2
Haramachi, Jap., pop. 1,509 ..... N 6
Harata, Ch. ..... C 4
Harbin, (Charbin or Kharbin) Man., pop. 6,000 ..... G 2
Harikupi, Kor. ..... G 5
Harima District, Jap. K 7
Harima Bay, Jap. ..... K 7
Harinouchi, Jap. ..... I 7
Hassaki, Jap. ..... M 6
Hasuda, Jap. ..... M 6
Hatatusu, Jap. ..... G 2
Hatong, Kor. ..... G 7
Heda, Jap. ..... M 7
Hel-sang, Ch. ..... A 4
Hekura Island, (Utsi or Fukura) Jap. ..... I 5
Helen Bay, Man. ..... D 5
Herschel Island, Kor. G 7
Hersu, Man. ..... F 8
Heunghai, Kor. ..... H 6
Hida, Jap. ..... L 6
Hida District, Jap. ..... L 6
Hidetsu, Jap. ..... N 5
Hidungawa River, Jap. I 8
Hieichiung, Kor. ..... G 7
Higasumomiho, Jap. ..... N 7
Higgo, Jap. ..... K 7
Hiji, Jap. ..... I 8
Hikane, Jap. ..... N 4
Hikanbodaiki, Jap. ..... M 3
Hikita, Jap. ..... K 7
Hikita, Jap. ..... K 8
Hikone, Jap., pop. 18,300 ..... L 7
Himeji, Jap., pop. 35,282 ..... K 7
Hiong-yo, Man. ..... F 4
Hirado Island, Jap. ..... H 8
Hirai, Jap. ..... N 7
Hirai, Jap. ..... M 7
Hiratsuka, Jap. ..... M 7
Hiraya, Jap. ..... L 7
Hirono, Jap. ..... N 6
Hirosaki, Jap., pop. 34,731 ..... N 4
Hirose, Jap., pop. 2,957. N 4
Hi-su, Ch. ..... B 4
Hi su, Ch. ..... C 4
Hitachi District, Jap. N 6
Hitaka, Jap. ..... O 3
Hitaka District, Jap. O 3
Hockiman, Jap. ..... K 7
Hodgawa, Jap. ..... M 7
Hodo Island, Kor. ..... H 5
Hoido, Jap. ..... L 7
Holo, Ch. ..... C 4
Hol-yang, Kor. ..... G 5
Hojo, Jap. ..... J 8
Hoki District, Jap. ..... J 7
Hokiku, Ch. ..... H 5
Hoko Point, Jap. ..... J 7
Hokusan, (Ross Island) Kor. ..... F 7
Hokusan, Jap. ..... N 4
Holing, Ch. ..... B 4
Holin River, Ch. ..... D 2
Hondo, (or Honshiu) Island) Jap., pop. 33,327,935 ..... I 7-N 4
Hongiang Harbor, Kor. G 7
Hongiang Islands, Kor. G 7
Hongjang, Kor. ..... G 7
Hong-ju, Kor. ..... G 6
Hongo, Jap. ..... L 7
Hongsan, Kor. ..... G 6
Hong, Jap. ..... M 5
Honio, Jap. ..... M 6
Honshiu (or Hondo) Island, Jap., pop. 33,327,935 ..... I 7-N 4
Horeng, Kor. ..... H 3
Horiki, Jap. ..... L 7
Horiye, Jap. ..... J 8
Hornet Island, (To England). ..... I 6
Hosaka District, Jap. ..... J 2
Horobetsu, Jap. ..... N 3
Horoidzumi, Jap. ..... O 3
Herokai, Jap. ..... N 3
Horomui, Jap. ..... N 3
Horonai, Jap. ..... N 3
Horonai, Jap. ..... O 3
Horonai, Jap. ..... O 2
Horonaifuto, Jap. ..... N 3
Horotako, Jap. ..... O 2
Hotte, Jap. ..... K 7
Hotupa, Ch. ..... A 4
Hoyen-kola, Ch. ..... D 2
Hsing-ho, Ch. ..... B 5
Hsiau-ping, Man. ..... D 5
Hsiau-wchu Bay, Sib. J 3
Hsien, Ch. ..... B 5
Hsi-feng, Ch. ..... C 4
Hsinan-pu, Man. ..... F 3
Hsinlungkiang, Ch. ..... F 2
Hsinmintun, (Asiumintou) Man. ..... E 3
Hsin-Pien, Ch. ..... F 2
Hsiang, Ch. ..... B 5
Huai-yen, (Wi-jin) Man. ..... F 4
Huang, Ch. ..... D 6
Huangku-tung, Ch. ..... B 4
Huangku-tung, Ch. ..... B 4
Huangkwa, Ch. ..... C 3
Huanut, Ch. ..... C 2
Huchang, Ch. ..... G 6
Huchu, Kor. ..... G 4
Hu-hun River, Ch. ..... D 3
Hu-hutchi-ali, Ch. ..... D 3
Hui, Man. ..... E 3
Hui, Ch. ..... G 3
Hui-la Lake, Man. ..... F 3
Hui-lai, Ch. ..... A 4
Hui-li, Ch. ..... A 4
Hui-yau, Ch. ..... A 4
Hu-ju, Kor. ..... H 4
Huku-li, Ch. ..... E 1
Hulan River, Man. ..... G 2
Hun-chun, Man. ..... I 3
Hungkiying, Man. ..... I 4
Hun River, Ch. ..... B 5
Hun River, Man. ..... E 4
Hupu, Ch. ..... C 2
Hwai-to, Man. ..... F 3
Hwang-hai, Kor. ..... F 5
Hwang-hai, (Yellow Sea), Kor. ..... F 4
Hwang wa, Ch. ..... C 6
Hydrographer Islands, Kor. ..... F 7

I

Iagan, Ch. ..... B 4
Ibaraki, Jap. ..... K 7
I-chau, Ch. ..... C 7
I-chin, Man. ..... D 4
I-chen, Kor. ..... G 5
Ichiba, Jap. ..... K 7
Ichihara, Jap. ..... N 6
Ichikawa, Jap. ..... N 5
Ichinemiya, Jap., pop. 9,548 ..... N 6
Ichinohe, Jap. ..... N 4
Ichinomia, Jap. ..... L 6
Ichinomiya, Jap., pop. 6,948 ..... L 7
Ichinoseki, Jap. ..... N 5
Ichioga, Jap. ..... N 6
Ichiye Point, Jap. ..... K 8
Ichun River, Man. ..... H 1
Ida, Jap., pop. 13,463. L 7
Ida (Idzu) River, Man. F 2
Idzu, Jap. ..... M 7
Idzuchi, Jap. ..... K 7
Idzu District, Jap. ..... M 7
Idzu-hara, (Futchiu) Jap. ..... H 7
Idzuma District, Jap. K 7
Idzumi, Jap. ..... N 7
Idzumo District, Jap. I 7
Idzuto, Jap. ..... N 4
Ifuri, Jap. ..... N 3
Ifuri District, Jap. ..... N 3
Iga District, Jap. ..... L 7
I-ho, Man. ..... F 3
I ho, Man. ..... F 3
I-hotala, Ch. ..... A 8
I-ui, Man. ..... L 3
Ijima, Jap. ..... L 7
Ikaridzaki, Jap. ..... N 5
Ikawa, Jap. ..... M 7
Iketa-seto Strait ..... H 8
Iki Island, Jap. ..... H 8
Iku Islands, Jap. ..... H 8
Ikumi, Jap. ..... L 7
Ikusa, Jap. ..... J 7
Imado, Jap. ..... J 6
Imadom, Jap. ..... N 7
Imagami, Jap. ..... N 6
Imagawa, Jap. ..... M 7
Imakuma, Jap. ..... L 6
Imaichi, Jap. ..... M 6
Imalsunug, Jap. ..... L 6
Iman, Sib. ..... J 2
Iman River, Sib. ..... K 2
Imchu, Ch. ..... C 1
Imenpo, Man. ..... H 2
Imohara, Jap., pop. 13,547 ..... J 7
Imoshima, Jap. ..... H 7
Ina, Jap. ..... H 7
Inaba District, Jap. ..... J 7
Inamaiso, Jap. ..... M 7
Inami, Jap. ..... K 8
Inatori, Jap. ..... M 7
Inchiung, Kor. ..... G 6
Indikuchi, Jap. ..... L 7
Indong, Kor. ..... H 6
Inland Sea, (or Seto Uchi) ..... K 7
Ino, Jap. ..... M 7
Ino, Jap. ..... N 4
Inoura, Jap. ..... J 8
Iomang, Man. ..... F 2
Ise District, Jap. ..... L 7
Isenomi Lake, (Owari Bay) Jap. ..... L 7
Isezaki, Jap. ..... M 6
Ishibashi, Jap. ..... M 6
Ishibi, Jap. ..... L 7
Ishikar, Jap. ..... N 3
Ishikari, Jap. ..... O 3
Ishikari Bay, (Strogonof Gulf) Jap. ..... N 3
Ishikari District, Jap. O 3
Ishikoshi, Jap. ..... N 5
Isinmachi, Jap. ..... N 6
Ishinomaki, Jap., pop. 15,159 ..... N 5
Isobe, Jap. ..... M 6
Ito, Jap. ..... N 6
Itsukamachi, Jap. ..... M 6
I-tung, Man. ..... F 3
Iuke, Jap. ..... N 6
Ivanai, Jap. ..... N 3
Ivanovka, Sib. ..... J 3
Iven, (Iwung) Kor. ..... H 4
Iwa, Jap. ..... M 7
Iwabuchi, Jap. ..... M 7
Iwaki District, Jap. ..... N 6
Iwakuri, Jap. ..... K 8
Iwanai District, Jap. J 7
Iwamizoa, Jap. ..... N 3
Iwanuma, Jap., pop. 5,040 ..... N 5
Iwas, Jap. ..... N 6
Iwashiro District, Jap. M 6
Iwata, Jap. ..... M 7
Iwatate, Jap. ..... N 4
Iwatune, Jap. ..... M 6
Iwaya, Jap. ..... N 5
Iwaya, Jap. ..... K 7
Iyo District, Jap. ..... J 8
Iyono Islands, Jap. ..... J 7
Iyo Sea ..... J 8
Izoo, Jap. ..... M 6

J

Japan Sea ..... I 5
Jehol, (Changte) Ch. C 4
Jengpieng, Kor. ..... G 5
Jizo Point, Jap. ..... J 7
Jizouo, Jap. ..... M 6

K

Kachama, Man. ..... I 1
Kadori, Jap. ..... N 7
Kadota, Jap. ..... N 7
Kadzusa District, Jap. N 7
Kaga, Jap. ..... N 6
Kaga District, Jap. ..... L 6
Kagawa, Jap. ..... J 8
Kai District, Jap. ..... M 7
Kaichen, Kor. ..... G 5
Kai-ho, Man. ..... H 3
Kaiho, (Gaika) Man. H 3
Kai-ping, Man. ..... E 4
Kai-ping Bay, Man. ..... E 4
Kai (Gai) River, Man. H 3
Ka Island, Jap. ..... G 8
Kai-sang, Man. ..... E 3
Kai yuen, Man. ..... E 3
Kajida, Jap. ..... J 7
Kakegawa, Jap., pop. 5,546 ..... L 7
Kakisaki, Jap. ..... M 6
Kaigan, Ch., pop. 200,000 ..... A 4
Kama, Jap. ..... M 5
Kama Island, Jap. ..... I 8
Kamakura, Jap. ..... M 7
Kamayuma, Jap. ..... L 7
Kamedo, Jap. ..... N 5
Kamikawaguchi, Jap. J 8
Kamikaye, Jap. ..... J 8
Kamiha Islands, Jap. H 2
Kaminojo, Jap. ..... J 7
Kamioka, Jap. ..... N 6
Kamiyama, Jap. ..... N 5
Kamo, Jap., pop. 5,109. M 6
Kamoura, Jap. ..... J 8
Kamuya, Jap. ..... N 3
Kanasawa, Jap. ..... M 7
Kanazaki, Jap. ..... K 7
Kanazawa, Jap., pop. 83,662 ..... L 6
Kanbara, Jap. ..... M 7
Kanegasa, Jap. ..... N 5
Kang-ling, Man. ..... E 3
Kang-ge, Kor. ..... G 4
Kang-gen, Kor. ..... G 4
Kanghoa, Kor. ..... G 6
Kanghoa Island, Kor. G 6
Kang-jin, Kor. ..... G 7
Kangneung, Kor. ..... H 6
Kangping, Man. ..... E 3
Kangseng, Kor. ..... H 3
Kangwa, Kor. ..... H 6
Kanisawa, Jap. ..... N 5
Kan-ju, Ch. ..... C 7
Kankang-so, Man. ..... G 3
Kan-ku, Ch. ..... C 4
Kanuma, Jap., pop. 6,922 ..... M 6
Kanura, Jap. ..... K 8
Kaokhia, Man. ..... D 4
Kao mi, Ch. ..... C 6
Kaordan, Man. ..... E 3
Kapsan Kor. ..... H 4
Karaguzi, Jap. ..... M 7
Karasaki, (Cape Kara) Jap. ..... H 7
Karasuyama, Jap. ..... K 6
Karata, Jap. ..... N 5
Karatsu, Jap., pop. 7,718 ..... I 8
Karawano, Jap. ..... N 5
Kariya, Jap. ..... L 7
Karuizawa, Jap. ..... M 7
Kasaja, Jap. ..... K 7
Kasama, Jap. ..... N 6
Kaschatchan, Ch. ..... B 3
Kaschatu, Ch. ..... E 2
Kashikura, Jap. ..... M 6
Kashiwa, Jap. ..... M 6
Kashiwa, Jap. ..... J 8
Kashiwabara, Jap. ..... M 6
Kasiwaki, Jap. ..... L 6
Kasiwa, Jap. ..... L 7
Kasunigawa Bay, Jap. N 7
Katakai, Jap. ..... N 7
Katahama, Jap. ..... N 5
Katsinai Island, Ch. D 6
Katsu, Jap. ..... J 7
Kateura, Jap. ..... K 8
Katsura Island, Jap. J 6
Katsugawa, Jap. ..... J 7
Katte, Jap. ..... N 5
Kauer-ho, Man. ..... D 4
Kauli-men, Man. ..... F 4
Kausuyama, Jap. ..... M 7
Kau-tang, Ch. ..... B 6
Kawachi District, Jap. K 7
Kawagusi, Jap. ..... N 4
Kawajiri Bay, Jap. ..... I 8
Kawazu Bay, Jap. ..... M 7
Kawatzu Gulf, Jap. ..... M 7
Kawmofo, Kor. ..... G 7
Keisawa, Jap. ..... M 7
Kengchu, Kor. ..... H 7
Keungang-san, Kor. H 5
Keum-mo-fo, Kor. ..... G 7
Keum-ju, Kor. ..... G 6
Keum-yang Bay, Kor. G 6
Kharbin, (see Harbin) Man. ..... G 2
Khingan Mountains, Ch. C 2
Kia, Ch. ..... C 7
Kiang-guan, Ch. ..... E 1
Kiang-hung, (Kugen) Kor. ..... I 3
Kiang-su Province, Ch., pop. 20,905,171 ..... B 7
Kiaochau Bay, Ch. ..... D 7
Kiaochau Colony, Ch. D 7
Kiau, Ch. ..... D 6
Kiau-ho, Ch. ..... B 5
Kido, Jap. ..... N 7
Kido, Jap. ..... N 6
Kidsu, Jap. ..... K 7
Kidzu, Jap. ..... L 6
Kidzu,

Muling-quen, Ch.....C 6
Munchen, Kor.....G 6
Murakami, Jap., pop. 10,805.....M 5
Muramatsu, Jap., pop. 7,190.....M 5
Muramatsu, Jap.....N 6
Mure, Jap.....M 6
Muren, Man.....I 2
Muron River, Man.....J 2
Musiki, Jap.....M 6
Mu-tang, Kor.....H 3
Musashi, Jap.....M 7
Musashi District, Jap M 7
Mutank, Man.....H 2
Mutan River, Man.....H 2
Muto River, Sib.....K 2

N

Nabari, Jap.....L 7
Nadeshdinskia, Sib...J 3
Nagahama, Jap.....L 7
Nagakube, Jap.....M 6
Nagano, Jap., pop. 31,919.....M 6
Nagaoka, Jap., pop. 6,152.....M 6
Nagaono, Jap.....J 7
Nagasaki, Jap., pop. 107,422.....H 6
Nagase, Jap.....J 7
Nagashimo, Jap.....L 7
Nagataki, Jap.....L 7
Nagauke, Jap.....L 7
Nagoya, Jap., pop. 244,145.....L 7
Naiman, Ch.....D 3
Naipo, Kor.....G 6
Nai-ja, Kor.....G 7
Nakub, Jap.....L 7
Nakada, Jap.....N 5
Nakado, Jap.....N 5
Nakagawa River, Jap. N 6
Nakahama, Jap.....M 5
Nakaidsumi, Jap.....L 7
Nakaisu, Jap., pop. 15,452.....I 8
Nakakiri, Jap.....L 7
Nakamura, Jap.....M 6
Nakanama, Jap.....N 3
Nakanasaka, Jap.....N 6
Nakandgo, Jap.....L 7
Nakane, Jap.....L 6
Nakano, Jap.....N 4
Nakano, Jap.....N 5
Nakano, Jap.....M 7
Nakano, Jap.....K 7
Nakano Island, Jap...J 7
Nakasawa, Jap.....M 5
Nakatori Island, Jap. H 8
Nakatsugawa, Jap...K 8
Nakayama, Jap.....M 6
Nako, Jap.....I 7
Namaba, Jap.....L 7
Nambu, Jap.....J 7
Nambu Harbor, Jap..N 5
Namfa, Kor.....G 6
Nam-wen, Kor.....G 7
Nanao, (Togdrogu-chi) Jap.....L 6
Nanatsu Island, Jap..L 6
Nan-cheng, Ch.....C 7
Nanhai Island, Kor...H 7
Nan-hu, (Lake Birten) Ch.....H 3
Nanpi, Ch.....B 5
Nansan Islands, (Mokdo) Kor.....G 7
Naogetsu, Jap.....M 6
Naporo, Jap.....N 5
Nara, Jap., pop. 30,539. K 7
Narani, Kor.....G 4
Narasaki, Jap.....N 4
Naru, Ch.....H 3
Nasu, Jap.....M 6
Natal, Jap.....L 7
Nayegi, Jap.....J 7
Neba, Jap.....[illegible]
Neungwel, Kor.....H 7
Neutral District, Man. E 5
Neutral District, Ch..D 6
Neutral District, Ca..D 6
Newo, Jap.....J 7
Nganchan-chan, Man. E 4
Ngan-tung, (Antung) Man.....F 5
Nibu, Jap.....K 7
Nibu Island, Jap.....K 7
Nigaura, Jap.....N 7
Nihimiyoka, Jap.....J 7
Nihonmatsu, Jap., pop. 8,015.....N 6
Nii, Jap.....M 7
Niigata, Jap., pop. 53,366.....M 6
Nikappu, Jap.....O 3
Niko, Jap.....M 6
Nikolsk, Sib., pop. 1,957.....I 3
Nino, Jap.....J 7
Ning-hai, Ch.....D 6
Ninghansun, Ch.....C 6
Ningho, Ch.....B 5
Ningsing, Ch.....B 6
Ninguta, Man., pop. 60,000.....H 2
Ning-yuan, Man.....D 4
Ninzi-chan, Man.....E 1
Nirayama, Jap.....M 7
Nishinasa, Jap.....J 6
Nischino, Jap.....J 6
Nishinomiya, Jap....K 7
Nishita, Jap.....J 7
Ni-tsze, Ch.....C 3
Niu-chwang, Man., pop. 45,000.....E 4
Niukia, Ch.....D 6
Niyanke, Jap.....O 3
No, Jap.....J 7
Nobara Point, Jap....K 7
Nobechi, Jap.....N 4
Nobeoka, Jap., pop. 13,578.....I 8
Noda, Jap.....N 4
Nodajiti, Jap.....M 7
Nogata, Jap.....K 7
Noguchi, Jap.....L 6
Nohara, Jap.....K 7
Nomi Island, Jap.....J 7
Nonni River, Ch.....F 1
Nosaki Island, Jap....L 6
Noshiro, Jap., pop. 10,167.....N 4
Noshiyapuzaki, (Cape Noshafu) Jap.....K 2
Noto, Jap.....L 6
Noto Bay, Jap.....L 6
Noto-chusa, Sib.....J 2
Notogawa, Jap.....L 7
Noto Peninsula, Jap. L 5
Novgorod, (Nowo) Sib., pop. 26,095.....I 3
Nubsu, Jap.....M 6
Nufurubetsu, Jap....N 3
Numada, Jap.....N 4
Numata, Jap.....M 6
Nung-gan, Man.....F 2
Nung-ju, Kor.....G 7
Nyeura, Jap.....L 7

O

Obama, Jap., pop. 9,649.....K 7
Obata, Jap.....N 4
Obi Point, Jap.....N 5
Observatory Islands, Kor.....H 7
Obu, Jap.....L 7
Obushkin Island, Jap O 2
Oda, Jap.....K 7
Odani, Jap.....J 7
Odani, Jap.....K 7
Odate, Jap., pop. 7,165. N 4
Odawara, Jap., pop. 14,249.....M 6
Odeungpho, Kor.....G 8
Ofuj, Jap.....N 2
Ofuna, Jap.....M 7
Ofunato Bay, Jap ....K 8
Ogaki, Jap.....L 7
Ogasima Promontory, Jap .....M 4
Ogawa, Jap.....K 8
Ogawara, Jap.....N 5
Oga, Jap .....J 8
Ogiya, Jap.....M 5
Ogura, Jap.....L 7
Ohama, Jap., pop. 1,439 K 7
Ohama, Jap., pop. 6,614. N 4
Ohara, Jap.....K 7
Ohara, Jap.....M 6
Ohashi, Jap.....N 5
Ohata, Jap .....K 7
Ohira, Jap.....N 6
Ohira, Jap.....J 8
Oiso, Jap.....M 7
Oita, Jap.....I 8
Okasaki, Jap., pop. 13,226.....L 7
Okawa, Jap.....L 6
Okawahara, Jap.....L 7
Okayama, Jap., pop. 58,025.....J 7
Oki-chen, Kor.....K 8
Okegawa, Jap.....M 6
Oki Island, Jap.....J 6
Oki Islands, Jap.....J 7
Okiisu, Jap.....M 7
Okino Island, Jap ....J 8
Oki Passage, Jap.....J 7
Oki Point, Jap.....L 6
Okitsu, Jap.....N 7
Okote, Jap.....N 4
Okubo, Jap.....N 5
Okuchi, Jap.....L 7
Okushiri Island, Jap..M 3
Okushiri Strait, Jap..M 3
Okuto, Jap.....N 4
Oiga Bay, Sib.....K 3
Oiya, Jap.....M 6
Oma, Jap.....L 7
Omama, Jap.....M 6
Omata, Jap.....J 8
Omata, Jap.....M 6
Omi, Jap.....N 6
Omiyo, Jap.....M 7
Omonai, Jap.....N 3
Omori, Jap.....M 7
Omoso, Man.....H 3
Omotu, Jap.....O 2
Omura, Jap., pop. 9,814. H 8
Ong-jin, Kor.....F 6
Onishika, Jap.....N 2
Ono, Jap.....J 6
Ono, Jap., pop. 9,864..L 7
Ono, Jap.....L 6
Onoshima, Jap.....K 8
Onoura, Jap .....J 8
Onseng, Kor.....I 3
Ora Bay, Jap.....J 8
Oros, Jap.....N 7
Orotchen Province, Sib K 2
Ortau River, Man.....G 3
Osabe, Jap.....N 5
Osaka, Jap., pop. 821,235 K 7
Osaka Bay, Jap...K 7
Osaki, Jap.....M 6
Osaki, Jap.....M 6
Osaki, Jap.....L 6
Osaki, Jap.....J 8
Osaki, Jap.....K 7
Osappe, Jap.....N 3
Osawa, Jap.....N 4
Osawa, Jap.....N 4
Osawa, Jap.....N 5
Osboro, Jap.....N 3
Osei, Jap.....K 8
Oshamambi, Jap-....N 3
Oshima, Jap.....N 3
Oshima, Jap.....L 7
Oshima, (De Vries Island) Jap.....M 7
Oshima District, Jap. N 3
Oshima Island, Jap...K 8
Oshima Island, Jap...L 7
Osh Island, Jap.....N 6
Osu, Jap., pop. 2,601...J 8
Otani, Jap.....J 8
Otani, Jap.....K 7
Otaru, Jap., pop. 56,961. N 3
Oto, Man.....H 2
Otobe, Jap.....N 5
Oto-cheng, Man.....H 3
Otoko, Jap.....N 4
Otondomari, Jap.....N 2
Otomure, Jap.....N 2
Otosube, Jap.....N 3
Otsuho, Jap.....L 6
Otun River, Man.....I 1
Otzuki, Jap .....M 7
Ouri, Jap.....K 7
Owana, Jap.....M 6
Owari Bay, (Isenomi Lake) Jap.....L 7
Owi, Jap.....L 7
Owolo-mu, Ch.....D 3
Oyama, Jap.....M 6
Oyama, Jap.....L 5
Oyama, Jap.....M 7

P

Pa, Ch., pop. 6,000....B 6
Paichi-fu, Man.....C 4
Pai-ho, Ch.....B 5
Paikss-yang, Kor ....F 6
Paik-un-san Mount, Kor.....H 4
Paitsaika, Ch.....D 8
Pai-ting, Ch.....B 5
Pa-ku, Ch.....C 4
Palaka-sutai, Ch.....D 1
Paling River, Man...H 1
Pallada Harbor, Kor..H 4
Pamien-cheng, Man..E 3
Panginlau-tsze, Man. H 3
Pao-ang, Ch.....A 4
Paoting, Ch., pop. 150,000.....A 5
Pau River, Sib.....K 2
Pauti, Ch.....B 5
Pechili Gulf, Ch.....C 5
Pechili Strait.....D 5
Peel Islands, Kor ....G 7
Pein, (Pin) Ch.....B 6
Pei-tai-ho, (Tsin-wang) Ch.....C 4
Peito, Kor.....G 8
Peituan-linteu, Man..G 1
Pekiang, Ch., pop. 1,000,000.....B 5
Penal Settlement, (Hachiyo Islands) Jap.....M 8
Pengjang Island, (Daniels) Kor.....F 5
Peschtschurow Head, (Cape Duroch) Kor. H 5
Peter the Great Bay, (Victoria Harbor) Sib.....I 3
Petrovka, Sib.....J 3
Pi, (Fei) Ch.....B 7
Pigeon Bay, Man.....D 5
Piu, Ch.....C 6
Pinchau, Man.....G 2
Pinchanying, Man....D 4
Ping-ku, Ch.....B 4
Ping-ku, Ch.....B 4
Pingtu, Ch.....C 6
Pingyang, Kor., pop. 40,000.....F 5
Ping-yuen, Ch.....B 6
Plaksin Bay, Kor.....H 4
Plassman Bay, (Rwenda Gulf) Sib.....L 2
Pogranitzchnaia, Man I 2
Point Beljavski, Sib..K 3
Point Glacis, Man....D 5
Point Hamilton, Kor. G 7
Point Tanosawa, Jap. M 4
Point Yokoiso, Jap...M 4
Pokrovsk, Man.....J 1
Poksong, Kor.....G 7
Polevsk, Sib.....I 2
Pongsau, Kor.....F 5
Port Adams, Man.....E 5
Port Arthur, Man., pop. 55,000.....D 5
Port Gamow, Sib.....I 3
Port Lazaref, Kor...G 5
Po-shan, Ch.....C 6
Po-shui, Man.....F 4
Possiet Harbor, Sib....I 3
Price Harbor, Kor....G 7
Prince Imperial Arch, Kor.....G 6
Prince Jerome Gulf, Kor.....G 6
Pritchin, Sib.....J 2
Proposed Naval Station, Kor.....G 6
Pufieng, Kor.....G 6
Pu-hai, Man.....F 2
Pu-ho, Ch.....E 3
Pukchen, Kor.....H 4
Puluchirbir, Ch.....B 2
Punato, Jap.....J 8
Purieng, Kor.....H 4
Putai, Ch.....C 6
Pyek-dong, Kor.....F 4
Pyonghai, Kor.....H 6

Q

Quelpart Island, (Kwelpa or Tsetsiu) Kor.....G 8

R

Ra-ju Islands, Kor....G 7
Rasdolnaia, Sib.....I 3
Redfield Bank, Jap..M 7
Reitsui Bay, Kor.....G 7
Riang-au, Kor.....F 5
Riasanov, Sib.....I 3
Rikuchu District, Jap. N 5
Rikuoku, (Matsu) Jap. N 4
Rikuoku District, Jap. N 4
Rikuzen District, Jap. N 5
Rion-gan, Kor.....G 6
Rishiri Island, Jap...N 2
Rokotsu, Jap.....O 3
Romanzof Bay, Jap..N 2
Romashiri Island, Jap. N 2
Ross Island, (Hok-san) Kor.....F 7
Rubeshibe, Jap.....N 3
Rufunshiri Island, Jap. N 2
Rurumoppe, Jap.....N 2
Rwenda Gulf, (Plassman Bay) Sib.....L 2

S

Sabanami, Jap.....L 7
Saboka, Sib.....J 3
Sacami, Jap.....M 7
Sacami District, Jap. M 7
Sacamoto, Jap.....K 7
Saddle Bay, Man.....E 4
Sado Island, Jap.....M 6
Sado Passage, Jap....M 6
Saer-hu, Man.....F 4
Saga, Jap., pop. 32,753. I 8
Saga, Jap.....J 8
Sagami Bay, (Kawazu Bay) Jap.....M 7
Saginoura, Jap.....J 7
Saijo, Jap., pop. 5,595. J 8
Saiki, Jap.....I 8
Saimuku, Mar.....F 4
Sain-nor-ali, Ch.....D 3
Saint Eustaphia Bay, Sib.....K 3
Saint Valentin Bay, Sib.....K 3
Saint Vladimir Bay, Sib.....K 3
Saint Vladimir Mount, Sib.....K 3
Sakagawa, Jap., pop. 6,780.....M 6
Sakahama, Jap.....K 8
Sakaki, Jap.....M 6
Sakano, Jap.....K 7
Sakano, Jap.....L 6
Sakara, Jap .....N 7
Sakata, Jap., pop. 19,194.....M 5
Sakata River, Jap....M 5
Sak-chu, Kor.....F 5
Sake, Jap .....L 6
Saki, Jap.....K 7
Saki, Jap.....J 8
Sakotan, Jap .....O 2
Sakuki, Jap.....M 6
Saling-chan, Man....H 2
Salin-ho, Man.....H 2
Samchirbul, Kor.....H 8
Samsu, Kor.....G 4
Samwa, Kor.....F 5
Sanchang, Man .....G 2
Sanchilipu, Man.....D 5
Sandoga, Sib.....K 3
Sanenai, Jap.....N 3
Sanfa, (Sungari) River, Man.....G 1
Sangar, (Tsugaru Strait) Jap.....N 4
Sangkau Bay, Ch.....E 6
Sangtsiu, (Sang-ju) Kor.....H 6
Sangwen, Kor.....G 5
Sanhak, Ch.....C 3
Sanhuk, Ch.....D 3
Sau-ho, Ch.....B 5
Sanjo, Jap., pop. 8,958. M 6
Sankia-tsze, Man.....G 3
San-ku, Ch.....A 4
Sannohe, Jap.....N 4
Sano, Jap.....M 6
Sano, Jap., pop. 6,846. M 7
Sansing, Man.....H 1
Santaubel, Man.....H 3
Sanuki, Jap.....M 7
Sanuki, Jap.....J 8
Sao-chau, Ch.....A 4
Sapalah, Ch.....C 1
Sapporo, Jap., pop. 57,482.....N 3
Sarika, Jap.....N 4
Sartu, Man.....F 1
Saru, Jap.....O 3
Sarubuto River, Jap..O 3
Sarubutsu, Jap.....O 2
Sarugamori, Jap.....N 4
Saruhana, Jap.....N 5
Saruma Bay, Jap.....O 2
Sasayama, Jap.....K 7
Satsu, Jap.....H 8
Sauszer, Man.....F 3
Sawabara, Jap.....K 7
Sawaki, Jap.....O 2
Saya, Jap.....M 5
Sayama, Jap.....K 7
Sayo, Jap.....K 7
Schabortai District, Ch. A 1
Schinz Bay, Sib.....L 2
Schinz Mount, Sib....L 2
Schmakovka, Sib.....J 2
Sechen, Kor.....G 6
Seen Islands, Kor....G 7
Segeisu, Kor.....H 4
Seki, Jap., pop. 6,688. L 7
Sekida, Jap.....N 6
Sekigahar, Jap.....L 7
Sekiyama, Jap.....M 6
Sekki, Jap.....M 6
Sekot, (Tsonhin) Kor. G 8
Semine, Jap.....N 4
Sendai, Jap., pop. 83,325. N 5
Sendai Bay, Jap.....N 5
Seng-chen, Kor.....G 5
Sensan, Jap.....J 7
Sensan, Kor.....G 6
Seoul, (Seul) Kor., pop. 193,000.....G 6
Seoul, (Han-gang) Harbor, Kor.....G 6
Seongjo-ri, Kor.....H 7
Sesaun, Kor.....G 6
Setabai, Jap.....N 4
Setanai, Jap.....M 3
Setoe Uchi, or Inland Sea, Jap.....K 7
Setsu District, Jap...K 7
Setto, Jap.....N 7
Shanlo, Man.....E 4
Shabo, Man.....H 3
Shakotan, Jap.....N 3
Shall-tien Bank, Ch..C 5
Shall-tien Island, Ch..C 5
Shamakenai, Jap.....N 3
Shamani, Jap.....O 3
Shang-ho, Ch.....B 6
Shanhaikwan, Ch.....C 4
Shantung Province, Ch., pop. 36,247,835 B 7-D 6
Shantung Promontory, Ch.....E 6
Shara Muren River, Ch. B 3
Sharoro, Jap.....O 2
Shenia, Jap.....M 5
Shibata, Jap., pop. 12,739.....M 5
Shibomura, Jap.....K 8
Shibunutuzi, Jap.....O 2
Shibutani, Jap.....N 4
Shichenohe, Jap.....N 4
Shidzuoka, Jap., pop. 42,173.....M 7
Shika, Jap .....J 7
Shikabetsu, Jap.....N 3
Shikoku Island, Jap., pop. 3,013,517.....K 8
Shikki, Jap.....M 3
Shimachi, Jap.....M 6
Shimada, Jap.....M 7
Shimakaya, Jap.....J 8
Shimanasawa, Jap....L 6
Shima Sound, Jap....H 7
Shimoda, Jap., pop. 4,883.....M 7
Shimoda Bay, Jap....J 8
Shimodate, Jap.....N 6
Shimomura, Jap.....M 5
Shimone, Jap.....J 7
Shimonoseki, (Akamagaseki) Jap., pop. 42,786.....I 7
Shimosa District, Jap. N 7
Shimotsuke District, Jap.....M 6
Shimadate, Jap.....N 4
Shinano District, Jap L 7
Shinchi, Jap.....N 6
Shinfo (Schestakof) Harbor, Kor.....H 5
Shing-King, or Liau Tung Province, Man. E 4
Shingu, Jap., pop. 9,590. K 8
Shinho, Jap.....L 6
Shiniuku, Jap.....M 7
Shinjo, Jap.....J 7
Shinjo, Jap., pop. 10,546.....N 5
Shinli-tun, Man.....G 1
Shinshika, Jap.....L 8
Shinya, Jap.....L 6
Shirakawa, Jap.....N 4
Shirakawa, Jap., pop. 9,600.....N 6
Shirasi, Jap.....M 5
Shirawoi, Jap.....N 3
Shirebetsu, Jap.....N 3
Shiribeshi District, Jap N 3
Shiribeshi Harbor, Jap. N 3
Shiro, Jap.....L 6
Shiroishi, Jap.....M 6
Shiroichi, Jap.....N 4
Shitsunai, Jap.....O 3
Shiukomachi, Jap....N 3
Shiwa, Jap .....J 8
Shiwaka, Jap.....M 6
Shiwo, Jap.....N 7
Shiwotsu, Jap.....J 7
Shkotova, Sib.....I 3
Shnau, Kor.....I 3
Shojo, Jap.....K 7
Shomya, Jap.....I 7
Shumishi, Jap.....N 5
Shun-ye, Ch.....B 4
Shurganty, Ch.....A 3
Siao-chesi, Man.....F 1
Sich-To, (The Seven Islands) Jap.....M 7
Sichola-alin, or Coast Range, Sib .....K 2
Sicnuiin River, Man...J 2
Siedlowaja Bay, Kor..H 5
Silachan, Man.....B 3
Siliao, Ch.....F 2
Simabara, Jap.....I 8
Simabara Gulf, Jap...I 8
Si-mi-to (Simi) Islands, Kor.....F 5
Simoko, Jap.....J 7
Sinagori, Jap.....M 7
Sinchen, Kor.....F 5
Sin-cheng, Ch.....C 6
Sin-cheng, Ch.....B 5
Sing, Ch.....B 5
Sing-hai, Ch.....B 5
Sing-sichen, Ch.....B 5
Shi-king, Man.....F 4
Sinpeng, Ch.....B 3
Sinsan, Kor.....G 7
Siu tai, Ch.....B 6
Siu-tai, Ch.....D 4
Sint-chuan, Ch.....F 2
Sinyang, Ch.....C 7
Siong, (Tan-chen) Kor. H 4
Sir J. Hall's Arch., Kor. F 6
Siruro, (Bisdro Point) Kor.....I 3
Sitau, Man.....G 2
Situcha, Sib.....K 2
Siu-yan, Man.....E 4
Sivutch Bay, Kor.....I 3
Skotova, Sib.....J 3
Skipping Point, Sib.....D 6
Society Bay, Mau.....D 5
Sohyong, Kor.....G 5
Sonemura Point, (Cape Taneitsi) Jap.....N 4
Songdo, Kor.....G 5
Song-na, Kor.....H 6
Sorachibuto, Jap ....O 3
South Island, Jap....M 8
Soya, Jap.....N 2
Soya, Jap.....I 3
Sozu, Jap.....K 7
Spassk, Sib., pop. 7,300. J 2
Staunton Island, (Sumentau) Ch.....E 6
Strogonof Gulf, (Ishikari Bay) Jap.....N 3
Suan, Kor.....F 5
Suan-lima, Ch.....A 4
Suberga, Ch.....D 3
Suburga, Ch.....D 3
Suchan Bay, Ch.....D 6
Suchan-chai, Ch.....D 6
Suchuyama, Jap.....K 7
Sugari, Jap.....L 7
Sugaun, Ch.....C 3
Suhara, Jap.....K 8
Suibara, Jap.....M 6
Suita, Jap.....K 7
Suk-chen, Kor.....F 5
Sukegawa, Jap.....N 6
Sukuchegai, Ch.....K 7
Sukurai, Jap.....M 7
Sukwan, Ch.....B 5
Sumiyeshi, Jap.....K 7
Sumott, Jap.....K 7
Sunan, Kor.....F 5
Suna Point, Jap.....N 3
Sunchen, Kor.....G 7
Sungari River, (Sanfa) Man.....G 3
Sungatcha River.....J 2
Sun-heung, Kor.....H 6
Suniten Barnsunity, Ch.....A 3
Suo Strait, Jap.....I 7
Susaki, Jap.....M 3
Surigi, Jap.....J 8
Suruga Bay, Jap.....M 7
Suruga District, Jap. M 7
Surveyor Island, Ch..D 6
Susa-po, Ch.....B 8
Suse, Jap.....L 7
Sussu, Man.....I 1
Sutsu, Jap.....N 3
Su-won, Kor.....G 6
Suzukawa, Jap.....M 7
Suzu, (Goe Suzu) Jap. L 6
Swiagina, Sib.....J 2

T

Tabun-chuduk, Ch....A 2
Ta-chan, Ch.....B 5
Tachang-Pai-Shan District, Man.....G 4
Tacheng, Ch.....B 5
Tachi, Jap.....K 8
Tachibana, Jap.....M 5
Tachikiau, Man.....E 4
Tachino, Jap.....N 5
Tachobei, Sib.....J 3
Tachui-ho, Man.....G 3
Tadami, Jap.....M 6
Tadoisu, Jap.....J 7
Tagemo, Jap.....K 7
Tagi, Jap.....J 7
Taguchi, Jap.....M 6
Taho (Tobi) Island, Jap.....M 5
Tai, Jap.....J 7
Tai-an, Kor.....G 6
Tai-cheng Island, Kor. F 6
Taidalberi River, Sib. K 2
Tai-er-chwang, Ch....B 7
Tai-kong-yang, (Fengyang Harbor) Kor..F 5
Taiku, Kor.....H 7
Tai-palk-san Mount, Kor.....H 6
Tai-pai-san Mount, Kor.....H 4
Taiping-ting, Man.....I 2
Taira, Jap., pop. 5,823. N 6
Taitcheng, Kor.....G 8
Tai-tse River, Man...E 4
Tajama, Jap.....K 7
Tajima, Jap.....M 6
Tajima District, Jap. K 7
Tajimi, Jap., pop. 5,014. L 7
Takahama, Jap., pop. 3,964.....K 7
Taka Island, Jap....H 8
Taka Island, Jap....I 7
Taka Island, Kor....H 6
Takaja, Jap.....L 6
Takaiuski, Jap.....L 7
Takamatsu, Jap., pop. 34,416.....K 7
Takano, Jap.....M 6
Takaoka, Jap.....L 6
Takasaki, Jap., pop. 30,893.....M 6
Takashi, Jap.....N 5
Takashima, Jap.....M 7
Takase, Jap.....J 7
Takase, Jap.....I 7
Takata, Jap., pop. 36,270. M 6
Takata, Jap.....I 8
Takato, Jap.....L 7
Takatori, Jap.....K 7
Takatsu, Jap.....K 7
Takatzula, Jap.....K 7
Takayama, Jap.....J 7
Takayama, Jap., pop. 13,579.....L 6
Takeda, Jap.....I 8
Takeda, Jap.....K 7
Takeno, Jap.....K 7
Takeshiki, Jap.....H 7
Takeu, Jap.....L 7
Takima, Jap.....N 6
Takirisu, Jap.....M 5
Takita, Jap.....L 7
Tako, Jap.....J 8
Takose, Jap.....I 8
Tak-ko, Ch., pop. 83,000. B 5
Taku-chan, Man.....E 5
Taku-er, Ch.....B 4
Takuni, Jap.....K 7
Taku River, Ch.....B 5
Tala-hua, Ch.....C 2
Talienwan Bay, Ch..D 5
Ta-ling River, Ch....D 4
Talung-tung, Ch.....A 4
Tamarinai, Jap.....O 2
Tamura District, Jap. K 7
Tambo River, Jap....N 3
Tam-yang, Kor.....G 7
Tanabe, Jap.....N 4
Tanabe, Jap.....K 8
Tanagura, Jap.....N 6
Tanakami, Jap.....M 6
Tan-chen, (Siong) Kor. H 4
Tandju, Sib.....K 3
Tangarik-sumo, Ch...E 2
Tangkin, Ch.....B 5
Tango District, Jap..K 7
Taniuhi, Jap.....M 6
Tanli, Man.....H 1
Tano, Jap.....K 8
Tausien, Kor.....H 4
Tausing, Kor.....H 6
Taoi, Jap.....N 5
Tapa, Ch.....C 3
Tapabe, Jap.....K 7
Taping-er, Ch.....D 8
Tappi, (Cape Tatsupi) Jap.....N 4
Taramoi, Jap.....N 3
Tarcha-chan, Ch.....F 1
Tarui, Jap.....L 7
Tasaki, Jap.....K 7
Tashiro, Jap.....M 7
Ta-sing, Ch.....C 5
Tasingpa, Ch.....A 4
Tasof, Sib.....L 2
Tatebaya, Jap.....C 6
Tatekawa, Jap.....M 7
Tateoka, Jap., pop. 31,490.....N 4
Tatong Bay, Kor.....F 5
Tatsunata, Jap.....K 7
Tatung, Ch.....A 7
Tau-ho, Sib.....K 3
Tau-kwang, Kor.....H 4
Tau-kwang Peak, Kor. H 4
Tauma (Yun) River, Ch. H 1
Tau River, (Tau-ho) Sib K 3
Tawana, Jap.....L 7
Tayuka, Jap.....K 7
Tchagu-tchien Harbor, Kor.....H 5
Tchang, Ch.....K 7
Tchaohowopu, Man...G 1
Tchao-yang, Ch.....D 4
Tchaohowopu, Ch....G 1
Tcha-san, Kor.....F 5
Tcheng, Ch.....C 6
Tchenlong Mount, Kor. H 3
Tcherkaskaia, Sib....I 8
Tchernigovka, Sib...J 2
Tch-hosan, Kor.....F 4
Tchingtai, Man.....E 4
Tchinguss, Sib.....K 2
Tchmeneva, Sib.....J 2
Tchol-choto, Ch.....E 1
Tchouudinsa, Sib....E 1
Tchou-sau, Ch.....C 6
Te, (To) Ch.....B 6
Te Islands, Kor.....G 5
Tekwen, Kor.....G 7
Te-ling, Man.....E 3
Teng-chau, Ch., pop. 230,000.....D 6
Teng-chen, Kor.....F 5
Tentiu River, Jap....L 7
Teshiwo, Jap.....N 2
Teshiwo, Jap.....O 2
Teshiwo District, Jap. O 2
Teshiwo River, Jap...O 2
Teure Island, (Choreshiri) Jap.....N 2
The Great Wall, Ch. A 5-C 4
The Seven Islands, (Sichi-to) Jap.....M 7
Tienchiau-cheng, Man. D 4
Tienchwangtai, Man..E 4
Tien-osu, Kor.....G 4
Tien-tsin, Ch., pop. 700,000.....B 5
Ting-shing, Ch.....A 5
Ting-su Harbor, Ch ..D 6
Ti-ping, Ch.....B 6
Tiuchang, Ch.....B 3
Tiutiha, Sib.....K 7
To, (Te) Ch.....B 6
Toba, Jap.....L 7
Tobi Island, (Taho) Jap M 5
Tochigi, Jap., pop. 5,590.....M 6
Togami, Jap.....M 6
Toguroguchi, (Nanao) Jap.....L 6
Toi, Jap.....N 4
Toihatari, Jap.....N 3
Toimaki, Jap.....N 5
To Islands, Jap.....M 7
Tokachi, Jap.....O 3
Tokachi District, Jap. O 3
Tokada, Jap.....J 8
Tokaisho Point, Jap. N 3
Tokio, Jap., pop. 1,440,121.....M 7
Tokio Bay, (Yedo Bay) Jap.....M 7
Tokita, Jap.....M 5
Tokitsu, Jap.....H 8
Tokomitsu, Jap.....N 6
Tokoye, Jap.....K 8
Tokugama, Jap., pop. 11,511.....I 7
Tokura, Jap.....M 6
Tokushima, Jap., pop. 61,501.....K 8
Tokwen, Kor.....G 5
Tola (Torre) River, Ch. E 2
Toma, Jap.....B 1
Tomamia, Jap.....N 2
Tomari, Jap.....J 7
Tomari, Jap.....L 6
Tomari, Jap.....N 4
Tomiura, Jap.....J 8
Tomosu, Jap.....J 7
Tombetsu, Jap.....O 2
Tomioka, Jap.....M 6
Tomita, Jap.....K 8
Tomo, Jap.....K 8
Tomura, Jap.....K 8
Tongchen, Kor.....G 5
Tongnai, Kor.....H 7
Tono, Jap.....N 5
Topputsu, Jap.....M 3
Torii, Jap.....K 7
Torii, (Cape Oma) Jap. N 4
Torikoye, Jap.....J 7
Tosa District, Jap....J 8
Tosaka, Jap.....K 7
Toshichau, Jap.....O 2
Tosnt, Jap.....L 7
Toso Bay, Jap.....J 8
Totami, Jap.....J 7
Totomi District, Jap..L 7
Totsu River, Jap....K 8
Tottori, Jap.....K 7
Totung, Man.....H 3
Tower Point, Ch .....C 7
Toyama, Jap., pop. 59,558.....L 6
Toyama, Jap.....L 6
Toyohara, Jap.....N 6
Toyono, Jap.....M 6
Toyoura, Jap.....I 7
Tritzk, Sib., pop. 19,036.....I 2
Trompeuse (Losev) Head, Kor.....G 5
Tsanchaku, Ch.....C 5
Tsang, Ch.....B 5
Tsetsen-chan, Ch.....A 2
Tse-tsiu, (Che-ju) Kor G 8
Tse-tsiu, (See Quelpart Island) Kor.....G 8
Tsangsi-la, Ch.....B 4
Tsiatong Island, Kor..F 6
Tsiengan, Ch.....C 4
Tsi-ho, Ch.....B 6
Tsi-hsia, Ch.....D 6
Tsi-kia-chwang, Ch....C 5
Tsi-no, Ch.....D 6
Tsi-nan, Ch., pop. 200,000 B 6
Tsingchau, (Ching-ju) Ch., pop. 70,000.....C 6
Tsing-hai Bay, Ch....D 6
Tsing-hai-wei, Ch....E 6
Tsing River, Man....F 3
Tsi-ning, Ch.....B 7
Tsinwang, (Pei-tai-ho) Ch.....C 4
Tsitsikar, (Zizikar or Buchoi) Man.....E 1
Tsitsikar Station, Man. E 1
Tsi-tung, Ch.....B 6
Tsi-yang, Ch.....B 6
Tsoshui, (Sekot) Kor. G 8
Tsou, Ch.....B 7
Tsu, Jap., pop. 83,287..L 7
Tsuchiura, Jap., pop. 10,295.....N 6
Tsuda, Jap.....K 7
Tsudzihabuzu Bay, Jap. N 4
Tsufur Island, Jap....J 7
Tsuga, Jap.....J 7
Tsugaru Strait, (Sangar) Jap.....N 4
Tsu Islands, Jap.....H 7
Tsukidate, Jap.....N 5
Tsukuye, Jap.....K 7
Tsunagi, Jap.....N 5
Tsun-hua, Ch.....B 4
Tsurgaoka, Jap.....M 5
Tsuruga, Jap., pop. 11,621.....L 7
Tsurugu Bay, Jap ...L 7
Tsurukaia, Jap.....N 4
Tsutani, Jap.....N 5
Tsuwano, Jap., pop. 5,959.....I 7
Tsuyama, Jap., pop. 15,241.....J 7
Tuchensa, Man.....H 2
Tufuka, Jap.....I 8
Tuman Bay, Kor.....J 3
Tuman River, Kor...H 3
Tumed, Ch.....D 3
Tunhol River, Man...F 1
Tung-chau, Ch., pop. 100,000.....B 5
Tungfa-tsze, Man.....H 3
Tung-Hai, (Eastern Sea) Ch.....E 8
Tungkiangtsze, Man..E 3
Tungking-cheng, Man H 2
Tungkwang, Ch.....B 6
Tungwu, Man.....F 4
Tun (Ta-un) River, Man.....H 1
Tunhensan, Man.....G 2
Turi-tag, Sib.....I 2
Turini, Ch.....C 2
Turnei Bay, Sib.....L 2
Turtchi, Man.....E 1
Tushiku, Ch.....A 4
Tu-wang, Ch.....C 7
Tynking, Sib.....J 3

U

Ubari, Jap.....O 3
Ubekani-ri, Jap.....O 2
Uchino, Jap.....M 6
Udadun, Ch.....D 2
Udimi, Man.....G 2
Udo, Jap.....I 8
Ueno, Jap.....L 6
Ueta, Jap.....N 6
Ugo, Jap.....N 5
Ujiye, Jap.....N 6
Ulan, Ch.....B 3
Ulchin, Kor.....H 6
Usan, Kor.....H 7
Unikei, Ch.....B 2
Unkofski Bay, Kor...H 6
Untchong, Kor .....H 4
Uraga Channel, Jap..M 7
Ural Island, Jap.....J 8
Urakami, Jap .....K 8
Urakawa, Jap.....O 3
Urasa, Jap .....M 6
Urato, Jap.....J 8
Urawa, Jap., pop. 6,418. M 7
Ure, Jap.....K 7
Usa, Jap.....I 8
Usawa, Jap .....N 5
Uschagiuski, Sib .....I 3
Usha, Jap.....N 2
Usuri, Sib.....J 2
Usuri River.....J 1
Usuki, (Esuki) Jap., pop. 11,381.....I 8
Usu Point, Jap.....N 2
Usuno Bay, Sib.....J 3
Usuri Islands, Sib...I 3
Utchangtin, Man.....G 2
Utoms Island, Jap....M 8
Utsi, or Rekaui (Hekura) Island, Jap.....D 5
Utsu, Jap., pop. 84,225. O 2
Utsu, Jap .....N 2
Utsunomiya, Jap., pop. 32,069.....N 6
Utida, Jap., pop. 16,999.....M 6
Uwajuna, Jap., pop. 10,933.....J 8
Uyagawa, Jap.....J 7
Uzen District, Jap...M 5

V

Vanli-chotong, Man...I 2
Vel-song, (Wel-sen) Kor.....H 6
Verblud Mount, Sib...L 2
Victoria Harbor, (Peter the Great Bay) Sib..I 3
Vidnaia, Sib.....K 1
Vladivostok, Sib., pop. 28,896.....J 3
Volcano Bay, (Uchiura) Jap.....N 3

W

Wachung-kot, Kor...H 4
Wada, Jap.....M 7
Wada, Jap.....L 6
Wa-fang-tien, Man....E 5
Wafuka, Jap.....K 8
Wakamatsu, Jap., pop. 63,667.....M 6
Waka River, Jap...K 8
Wakasa Bay, Jap...K 7
Wakasa District, Jap. K 7
Wakayama

DESCRIPTIVE GAZETTEER.

THE WORLD.

Its History, Description and Statistics in Pointed and Concise Facts.

The earth is very nearly a spheroid. One degree of latitude at the equator is 69.407 miles; one degree of latitude at the poles is 68.704 miles. Circumference, 24,900 miles. Area, of surface, 196,791,000 square miles; cubic contents, 259,944,035,515 cubic miles. Fertile regions, 29,000,000 square miles; steppes, 14,000,000 square miles; deserts, 4,861,000 square miles; and polar regions, 6,970,000 square miles.

Land area by continents is as follows: Africa, 11,513,579 square miles; North America, 8,037,714 square miles; South America, 6,851,306 square miles; Asia, 17,057,666 square miles; Australasia, 3,456,290 square miles; Europe, 3,754,282 square miles; Polar regions, 6,970,268 square miles; a total of 57,641,115 square miles.

The highest points above sea level on the continents are Mount Everest, 29,002 feet, Asia; Mount Aconcagua, 23,080 feet, South America; Mount McKinley, 20,464 feet, North America; Kibo Peak, 19,320 feet, Africa; Mont Blanc, 15,782 feet, Europe; and Mount Kosciusko, 7,328 feet, Australia.

The lowest points below sea level are Dead Sea, 1,290 feet, Asia; Death Valley, 276 feet, North America; Desert of Sahara, 150 feet, Africa; Caspian Sea, 86 feet, Europe; and Lake Torrens, 25 feet, Australia.

Water area by oceans is estimated as follows: Antarctic Ocean, 5,731,350 square miles; greatest depth, 4,920 feet. Arctic Ocean, 4,632,000 square miles. Atlantic Ocean, 34,301,400 square miles; greatest depth, Nare's Deep, to the north of the West Indes, 27,972 feet. Indian Ocean, 29,430,000 square miles; greatest depth, 21,968 feet. Pacific Ocean, 67,699,630 square miles; greatest depth, the deepest trench yet discovered is off Mindanao, Philippine Islands, 32,088 feet. Seven other soundings in the Pacific show depths greater than 30,000 feet. From the bottom of the deepest hole in the seas to the top of the highest peak on the land, Mount Everest, there is a range of 61,090 feet, which on a globe six feet in diameter would be represented by the tenth of an inch.

The mean annual temperature of the globe is about 59 degrees Fahrenheit. The average rainfall is 36 inches. Climate of Western Hemisphere a little colder in same latitudes than that of Eastern Hemisphere, and it is also more moist, particularly in the Tropics. Rainfall unevenly distributed, being more plentiful in warm than cold countries, seacoasts than in inland regions, and in mountainous districts than in lowlands. Punji, Assam, India, is the wettest place in the world; in 1861 the rainfall there reached 905 inches; sometimes over 20 feet falls during the month of June. Snow line near the poles at sea-level; at the Equator about 16,000 feet.

The governments of the human family are divided into three classes: Absolute Monarchies, Limited Monarchies and Republics. The nations of the Eastern Hemisphere are almost all under monarchial forms, and of the Western Hemisphere under republican form.

The population of the earth by continents is as follows: Africa, 180,000,000, per square mile, 16; North America, 130,000,000, per square mile, 17; South America, 35,000,000, per square mile, 5.2; Asia, 900,000,000, per square mile, 52.76; Australasia, 8,000,000, per square mile, 2.31; Europe, 450,000,000, per square mile, 121; and Polar Regions, 300,000, per square mile, 0.05; a total of 1,732,000,000, per square mile, 30.

Earth's population acording to race: White, (Indo-Germanic or Aryan), located in Europe, America, Persia, India and Australia, 775,000,000. White (Semitic), located in Africa, Arabia, etc., 65,000,000. Yellow and Brown (Mongolian or Turanian), located in Asia, 682,000,000. Brown (Malay and Polynesian), 35,000,000. Red and Half Breeds (North and South American Indian), 25,000,000. Total, 1,732,000,000.

Numbers in the world according to creed are as follows: Christianity, 564,510,000; Confucianism and Taoism, 300,830,000; Mohammedanism, 221,825,000; Hinduism, 210,540,000; Animism, 158,270,000; Buddhism, 138,031,000; Shintoism, 25,000,000; Judaism, 13,052,846; Unclassified, 15,280,000. Christianity divided into Roman Catholics, 272,860,000; Eastern or Greek Catholics, 120,000,000; and Protestants, 171,650,000.

There are said to be 3,424 spoken languages or dialects in the world, distributed as follows: America, 1,624; Asia, 937; Europe, 587; Africa, 276. Chinese is spoken by more than 400,000,000; English, 150,000,000; German, 120,000,000; Russian, 90,000,000; French, 60,000,000; Spanish, 55,000,000; Italian, 40,000,000; and Portuguese, 30,000,000. The English language contains approximately 600,000 words, one-half consisting of scientific terminology, and of archaic and obsolete terms; German, 150,000; French, 210,000; Russian, 140,000; Spanish, 120,000; and Italian, 140,000. Languages chiefly used in international commerce: English, German, French, and Spanish. In international discussions and diplomatic affairs French is most generally used.

ARCTIC REGIONS.

Arctic Ocean, lies about the North Pole, is partially enclosed by Europe, Asia, North America and Greenland, communicates with the Pacific Ocean by Bering Strait, and is open to the Atlantic. It is generally regarded as extending southward to the Arctic Circle. Among the lands in it are Greenland, Nova Zembla, Spitsbergen, Franz Josef Land, Jan Mayen, New Siberia, Wrangell Land and the Arctic Archipelago of North America.

Area of land within the Arctic Circle is about 1,235,000 square miles.

Arctic Archipelago of North America.—Group of islands, forming part of Canada. Estimated area, 502,440 square miles; entirely within the Arctic Circle, 416,000 square miles; estimated population 1,000.

Greenland.—An island, northeast of North America, belonging to Denmark. Discovered by Norsemen about 900. So named by Eric the Red with the intent of attracting immigrants from Iceland. It was visited by Eric the Red and colonized by him in 986. It was re-discovered by Davis in 1585, and recolonized by the Danes in 1721. Recent explorers have been Kane, Hall, Nares, Greely, Nansen and Peary. In the interior is a plateau covered with an ice-cap, with the highest point about 10,000 feet. Area, 46,740 square miles. The climate is very severe; the whole country is icebound from about October to about June. Population, 13,517, mostly Eskimos, about 350 being Europeans. Whale and seal fisheries is largely engaged in. The largest settlement in Greenland is Sydproven, population 766, and the smallest is Skansen, in North Greenland, population 46.

Nova Zembla.—Novaya Zemlya.—An uninhabited double island, situated north of Russia, to which it belongs. It is separated from the mainland by Kara Sea. Discovered by the English in the middle of the 16th century; explored during 1821-24; visited in late years by numerous expeditions. Surface is elevated and mountainous, the northern part covered by an ice-sheet. Is visited by huntsmen and fishermen. Length, about 600 miles. Area, 35,163 square miles.

Spitsbergen.—A group of islands north of Norway and northeast of Greenland. Named from its sharp-pointed mountains. The islands are partly mountainous, abound in glaciers, and are cut by many fjords and bays. They are not permanently inhabited. Discovered in 1596 by Dutch sailors under Jakob van Heemskerck, who took them to be part of Greenland and named them "New Land." They have been much visited by whalers and walrus-hunters. Recently made the base of arctic expeditions, especially by the Swedes. Surface entirely covered with ice and snow, and the islands are icebound for ten months of the year. Area, about 15,000 square miles.

Franz Josef Land.—An archipelago north of Nova Zembla, discovered and explored by Payer in 1873. Visited by numerous expeditions. Uninhabited. Estimated area, 20,000 square miles.

Crocker Land.—First sighted by Peary in 1906. It is supposed to be the most northerly land on the globe. Part of the supposed arctic continent.

Nicholas II Land.—In latitude 81 deg. north, and longitude 102 deg. east, extending from about 60 miles north of Cape Chelyuskin for a distance of some 200 nautical miles. Discovered by Commander Wilkitzky of Russian navy, during July and August, 1913. Surface mountainous and covered with snow almost to the sea.

Arctic, or North Polar Record.

Year	Explorer	Deg.	Min.
1871	Capt. Hall	82	16
1876	Capt. Nares	83	10
1879	Lieut. De Long	77	15
1882	Lieut. Greely	83	24
1890	Lieut. Peary	83	50
1891	Lieut. Peary	83	24
1895	Fridtjof Nansen	86	14
1900	Duke d'Abruzzi	86	33
1902	Lieut. Peary	84	17
1904	Anthony Fiala	83	13
1906	Commander Peary	87	6
1909	Commander Peary	90	Pole

Stefansson was heard from Sept. 17, 1915, after a year and a half's absence. Succeeded beyond all expectations in his travels to locate the supposed Arctic continent.

ANTARCTIC REGIONS.

Antarctic Ocean is that part of the ocean at the south pole, which is included within the Antarctic Circle. An open sea, no intervening lands separating its waters from the Atlantic, Pacific and Indian oceans. Lands within Antarctic regions are very hard of access. Ice barriers block the way to exploration at a latitude of 5 degrees lower than that of Arctic regions. Antarctic icebergs are found 10 or 15 degrees nearer Equator than those from the Arctic, which reach as far south as the 40th parallel; lower temperatures are recorded than in the Arctic, and south of the 62nd parallel the mean temperature for both air and sea is always below 32 deg. Fahrenheit.

Antarctic, or South Polar Record.

Year	Explorer	Deg.	Min.
1774	Capt. Cook	71	15
1823	Capt. Weddell	74	15
1842	Capt. Ross	77	49
1895	Borchgrevink	74	10
1898	De Gerlache	71	36
1900	Borchgrevink	78	50
1902	Capt. Robt. F. Scott	82	17
1909	Lieut. Shackleton	88	23
1911	Roald Amundsen	90	Pole
1912	Capt. Robt. F. Scott	90	Pole

Capt. Robt. F. Scott, leader of the British Antarctic expedition, met a tragic death in March, 1912, after he had succeeded in reaching the South Pole. Four of his companions, Dr. E. A. Wilson, Lieut. H. R. Bowers, Capt. L. E. G. Oates and Petty Officer E. Evans shared his fate.

Dr. Douglas Mawson, the Australian explorer, and six companions who were forced to spend the winter of 1913-14 on Adelie land, returned to Australia, Feb. 26, 1914. The scientific results of the expedition included the mapping of newly discovered lands, the finding of extraordinary marine fauna at a depth of two miles, and the discovery of copper beds and coal fields.

Sir Ernest Shackleton started another expedition to the South Pole regions in the fall of 1914; his plan is to traverse the region from one side to the other.

PRINCIPAL ISLANDS IN THE ATLANTIC OCEAN.

Annabon, Corisco, Fernando Po, Great Elobey and Little Elobey Islands.

Area, 814 square miles. Population, 23,844.
Population per square mile, 28.06. Capital, Santa Isabel.

Islands in the Gulf of Guinea, on the west coast of Africa, belonging to Spain. Discovered by the Portuguese in 1471, and were ceded to Spain in 1778. The surface is generally mountainous; vegetation luxuriant. Clarence Peak, 10,190 feet, is located on Fernando Po.

Ascension Island.

Area, 34 square miles. Population, 196.
Population per square mile, 5.07. Capital, Georgetown.

A volcanic island, belonging to Great Britain, 800 miles northwest of St. Helena Island. It was discovered by the Portuguese in 1501, and named Conception Island, and rediscovered on Ascension Day, 1508, when the present name was given to it. It was occupied by Great Britain in 1815. The island is the resort of the sea turtle, which come in thousands to lay their eggs in the sand annually between January and May. They are stored in ponds, and eventually killed and distributed among the people.

Azores, or Western Islands.

Area, 922 square miles. Population, 242,613.
Population per square mile, 277.9. Capital, Angra.

A group of islands 800 miles west of and belonging to Portugal, so called from the hawks found there. They were occupied by Portugal in 1432, and colonized by Portuguese and Flemings in the 15th century. The surface is volcanic and mountainous, and the soil fertile, producing oranges, wine, etc. The islands are a noted health-resort.

Bahama Islands.

Area, 4,404 square miles. Population, 55,944.
Population per square mile, 12.07. Capital, Nassau.

A group of twenty inhabited and many uninhabited islands and rocks off the southeast coast of Florida. Discovered by Columbus in 1492; were occupied by the British in 1629; and were finally secured to them in 1783. Sisal is the mainstay of the colony, and fruit culture is on the increase, while lumber factories are prosperous.

Bermudas.

Area, 19.3 square miles. Population, 19,935.
Population per square mile, 10.49. Capital, Hamilton.

A group of islands, a British crown colony, about 600 miles east-southeast of Cape Hatteras; an important naval and strategic possession. Discovered by Juan Bermudez about 1522, and settled by the British in 1611. They comprise about 360 islets and rocks; are much visited as a health resort, and produce onions, tomatoes and Easter lilies.

Canary Islands.

Area, 2,807 square miles. Population, 469,768.
Population per square mile, 127.5. Capital, Santa Cruz de Santiago.

A group of islands lying northwest of Africa. They belong to Spain and form a separate province; supposed to be the ancient Fortunate Islands. The original inhabitants, the Guanches, are now extinct. The islands were conquered by Spain in the 15th century.

Cape Verde Islands.

Area, 1,480 square miles. Population, 143,929.
Population per square mile, 97.25. Capital, Porto Praya.

A group of islands lying west of Cape Verde, Africa, belonging to Portugal. They are mountainous and volcanic. Discovered and colonized by the Portuguese in the middle of the 15th century; the inhabitants are mostly negroes. Chief products are coffee, medicinal produce and millet.

Falkland Islands, and South Georgia.

Area, 7,500 square miles. Population, 6,498.
Population per square mile, .08. Capital, Stanley.

A group of islands, situated east of Patagonia, South America, and is a British crown colony. Discovered by John Davis in 1592, were settled by the French in 1763, and were seized by the English in 1765, and later by the Spanish. They have been a British possession since 1833. It comprises East and West Falkland, Georgia, and about 100 small islands. Other dependencies are the South Orkneys, South Shetlands, the Sandwich group and Graham's land.

Faroe Islands.

Area, 540 square miles. Population, 18,000.
Population per square mile, 33. Capital, Thorshavn.

A group of 24 islands, belonging to Denmark, located between the Shetland Islands and Iceland. The islands were colonized by Norwegians in the 9th century.

Iceland.

Area, 39,756 square miles. Population, 85,188.
Populaton per square mile, 2.10. Capital, Reykjavik.

An island belonging to Denmark, about 160 miles east of Greenland. Iceland was settled in part by Irish monks about 795, and was mainly settled by Northmen about 870-930. The island was united to Norway in 1262, and passed to Denmark in 1380. It was celebrated for its literary productiveness in the 12th and 13th centuries. The surface is generally mountainous, and it is noted for its volcanoes and glaciers. The leading occupation is the raising of cattle. Iceland, which had remained undiscovered till long after the days of Charles, was, down to the year 1262, the only absolutely free republic in the world.

Madeira Islands.

Area, 314 square miles. Population 169,777.
Population per square mile, 479.5. Capital, Funchal.

A group of islands, belonging to Portugal, northwest of Africa. The islands were visited by the Portuguese in 1419, and colonized by them about 1420; occupied by the British in 1801, and from 1807 to 1814. The surface is mountainous and picturesque, and noted as a health resort. Chief products are wine and sugar.

Saint Helena.

Area, 47 square miles. Population, 3,520.
Population per square mile, 75. Capital, Jamestown.

An island, belonging to Great Britain, about 1,200 miles west of Africa, 1,800 miles east of South America, and 820 miles from Ascension, the nearest land. Discovered by the Portuguese in 1501; became a British possession in 1651, and is celebrated as the place of imprisonment of Napoleon, who resided here at Longwood, 1815-21. It is of volcanic origin. Fruit trees, Norfolk pines, eucalyptus, and cedars flourish at St. Helena. Cattle do well, but there is no outside market for the meat. Flax is largely grown.

Tristan da Cunha.

A group of three islands and two islets, half-way between the Cape of Good Hope and South America, and are of volcanic formation. The group includes Tristan, Inaccessible, Nightingale and Gough's islands, and a number of rocks. Discovered by the Portuguese in 1506, and were taken by the British in 1816. Highest peak, about 8,500 feet.

PRINCIPAL ISLANDS IN THE PACIFIC OCEAN.

Bismarck Archipelago.

Area, 20,000 square miles. Population, 189,081.
Population per square mile, 9.45.
Capital, Eastern Carolinas, Ponape
Capital, Western Carolinas, Yap.

The chief islands are New Pommern, New Mecklenburg, New Lauenburg, Neu Hanover, Admiralty, Anchorite, Commerson, Hermit and other islands. Came into German possession in 1884. Chief products are copra, cotton, coffee and rubber. Captured by an Australian (British) expedition, September 11, 1914.

Caroline Islands.

Area, 560 square miles. Population, 55,264.
Population per square mile, 98.68.
Capital, Eastern Carolinas, Ponape
Capital, Western Carolinas, Yap.

An archipelago, east south-east of the Philippine Islands, and north of New Guinea. Originally owned by Spain, but passed to German possession in 1899. They consist of about 500 coral islets, the largest of which are Ponape, Yap and Kusai. The population is mainly of Malay origin; the chief product is copra. The Pelew, or Palaos Islands, to the west of the Carolinas, are about 26 in number, mostly coral, many of them uninhabited. The German Marianne Islands, to the north of Pelew, are actively volcanic and the northern group is uninhabited.

Easter Island.

An island west of Chile. It is noted for its gigantic prehistoric statues.

Ellice Islands.

Area, 14 square miles. Population, 3,095.
Population per square mile, 221.

A group of small coral islands, north of the Fiji Islands, and northwest of Samoa. Discovered by Captain Peyster, an American, in 1819. Belongs to Great Britain.

Fanning Islands.

Area, 15 square miles. Population, 150.
Population per square mile, 10.

A group of islands, extending from Palmyra to Christmas Island, belonging to Great Britain. Discovered by Captain Edmund Fanning, an American sailor.

Fiji Islands.

Area, 7,435 square miles. Population, 153,704.
Population per square mile, 20.68. Capital, Suva.

Fiji comprises a group of over 200 islands, 80 of which are inhabited. The largest is Viti Levu, with an area of 4,250 square miles; next is Vanua Levu, area 2,600 square miles. The islands were discovered by Tasman in 1643, became a British possession in 1874, and are a crown colony. The surface is generally mountainous. The inhabitants, formerly cannibals, have been converted to Christianity. The leading product is sugar.

Gambier Islands.

Area, 6 square miles. Population, 1,533.
Population per square mile, 255.5.

A group of small islands, belonging to the French, located at about latitude 23 degrees south, longtiude 135 degrees west.

Gilbert Islands.

Area, 166 square miles. Population, 26,863.
Population per square mile, 161.80.

An archipelago of Micronesia, northeast of the Solomon Islands. Discovered by Byron in 1765, and consists mainly of atolls; it belongs to Great Britain. The principal islands are Butaritari, Makin, Tarawa, Abaian, Marakei, Maiana, Abemama, Kuria, Ananuka, Nonouti, Tapiteuea, Beru, Nikunau, Onotoa, Tamana, Arorae and Ocean Islands.

Guam Island.

See United States Possessions.

Hawaii

See United States Possessions.

Low Archipelago.

See Tuamotu Islands.

Marquezas Islands.

Area, 480 square miles. Population, 3,424.
Population per square mile, 7.13.

A group of islands south southeast of Hawaii, of which Nukahiva and Hivaoa are the largest. Discovered by Mendana in 1595, and again by Cook in 1774. In 1842 they became a protectorate of France. The surface is mountainous.

Marshall Islands.

Area, 150 square miles. Population, 15,091.
Population per square mile, 100. Capital, Jaluit.

An archipelago under German protection since 1885, consisting of two chains or rows of lagoon islands, several uninhabited, known respectively as Ratack (with thirteen islands), and Rolick (with eleven islands). Coco-palm plantations are flourishing, and the chief export is phosphate. Discovered by Saavedra in 1529, and explored by Marshall and Gilbert in 1788.

Midway Islands.

See United States possessions.

New Caledonia Island and Dependencies.

Area, 8,548 square miles. Population, 56,208.
Population per square mile, 6.57. Capital, Noumea.

A French colonial possession. The island of New Caledonia was discovered by Cook in 1774, and was taken possession of by the French in 1853. Dependencies are the Isle of Pines, the Wallis archipelago, the Loyalty Islands, the Huon islands, Futerna and Alafi and the New Hebrides Islands. The surface is mountainous. Agriculture, stock-raising and mining are some of the industries.

Pitcairn Island.

Area, 2 square miles. Population, 156.
Population per square mile, 78.

The island was discovered in 1767, and was settled in 1790 by mutineers from the British ship Bounty. The colony removed to Norfolk Island in 1856. Many of them have since returned to Pitcairn Island. A British possession. Tropical products are extensively grown.

Samoan Islands.

Area, 1,000 square miles. Population, 35,136.
Population per square mile, 35.1. Capital, Apia.

A group of islands belonging to Germany and United States; the islands of Savaii and Upolu are the largest. Both islands are mountainous, fertile, and populous, and well watered, as well as several adjacent islets. Inhabitants Polynesian. Samoa was explored by Bougainville in 1768. Christianity was introduced in 1830. See also Samoa under United States possessions.

Society Islands, or Tahiti Archipelago.

Area, 650 square miles. Population, 12,255.
Population per square mile, 18.85. Capital, Papeete.

Comprises two subgroups, the Leeward and the Windward. The chief islands are Tahiti, Moorea, Raiatea, Borabora, Meetia and Eimeo. They export cocoanuts, oranges, cotton, mother-of-pearl, etc. The islands were visited by the Spanish navigator Pedro Fernandez de Quiros in 1607, and in the 18th century by Bougainville, Cook, the mutineers of the Bounty and others. They were taken under French protection in 1842, and made a French colony in 1880.

Solomon Islands, British.

Area, 14,800 square miles. Population, 150,660.
Population per square mile, 10.11.

A group of islands east of New Guinea, consisting of Guadalcanal, Malaita, Isabel, San Cristoval, New Georgia, Choiseul, Shortland, Mono, Villa Lavella, Ronongo, Gizo, Rendova, Russell, Florida, Rennell, and numerous small islands (the Lord Howe group or Ontong Java, the Santa Cruz Islands, Tucopia and Mitre Island). They are under British protection. The islands were discovered by Mendana in the 16th century. The surface is mountainous and volcanic. Their inhabitants are principally Melanesians, and are warlike cannibals. Tropical fruits are extensively grown.

Solomon Islands, German.

Area, 4,200 square miles. Population, 80,000.
Population per square mile, 19.04.

The northern group of islands, discovered by Mendana in the 16th century; the principal islands are Bougainville and Buka. Statements concerning British Solomon Islands as to surface, inhabitants and industries apply to the German Solomon Islands.

Tonga Islands (Friendly Islands).

Area, 390 square miles. Population, 23,737.
Population per square mile, 60.8. Capital, Nukualofa.

The kingdom consists of three groups of islands, called respectively Tonga, Haapai, and Vavau, lying east of the Fiji Islands. They were discovered by Tasman in 1643. A British protectorate. The natives are mostly Christian, and a high state of civilization exists. Produce consists mostly of copra, green fruit, mats, tapa (a textile from bark), and fungus.

Tuamotu Group, or Low Archipelago.

Area —— square miles. Population, 3,828.
Population per square mile,——

An extensive group of islands, consisting of two parallel ranges of islands from King George's Island on the north to Gloucester Island on the south, east of the Society Islands, and south of the Marquezas Islands. They are a French protectorate.

Tubuai Islands.

Area, 115 square miles. Population, 2,550.
Population per square mile, 22.1.

A group of Polynesian islands, south of the Society Islands, belonging to France since 1881, of which Rurutu and Rimitara are the largest; Raivavae (or Vavitu), and, far to the south, Rapa. Pearls and mother-of-pearl are important products.

Tutuila Island.

See United States Possessions.

Union Islands, or Tokelau Islands.

Area, 7 square miles. Population, 913.
Population per square mile, 130.

Five clusters of islets, the principal of which are Fakaofo or Bowditch, Nukunono or Duke of Clarence, Atafu or Duke of York, Nassau, and Danger.

Wake Island.

See United States Possessions.

PRINCIPAL ISLANDS IN THE INDIAN OCEAN.

Andaman Islands.

Area, 2,508 square miles. Population, 17,926.
Population per square mile, 7.11. Capital, Port Blair.

A group of islands, belonging to Great Britain, situated in the eastern part of the Bay of Bengal. It comprises the Great Andaman group and the Little Andaman group. It is a penal settlement used by the government of India for life and long-term convicts. The group, densely wooded, contains many valuable trees, the best known of which is the padauk or Andaman redwood. The islands are hilly, but possess a number of harbors and safe anchorages. The aborigines, 1,317, live in small groups over the islands. They are savages of a low Negrito type.

Christmas Island.

Area, 80 square miles. Population, 1,564.
Population per square mile, 19.55.

An island 200 miles southwest of Java and 700 miles east of the Cocos Islands. Is a British possession. The inhabitants are employed in the enormous phosphate deposits which the island contains.

Cocos, or Keeling Islands.

A group of about 20 small coral islands, lying about 700 miles southwest of Sumatra, and 1,200 miles southwest of Singapore. Population 772.

Comoro Islands.

Area, 790 square miles. Population, 97,900.
Population per square mile, 124.

An archipelago, consisting of Mayotte, Anjouan, Grande Comoro, Mohedi, and a number of smaller islands. They were taken under the French protection in 1886. The population is partly Arab, partly Malagasy. The chief product was formerly sugar, but the cultivation of vanilla has now superseded that of the sugar cane. Besides vanilla and sugar, cacao, aloïs, and perfume plants (citronilla, ylang-ylang, patchouli, etc.,) are cultivated.

Laccadive Islands.

A group of 14 islands (9 inhabited), about 200 miles off the west or Malabar coast of India. Discovered by Vasco da Gama in 1499. The leading product is coir. The inhabitants are Moplas; the religion is Mohammedan.

Madagascar.

Area, 228,000 square miles. Population, 3,153,511.
Population per square mile, 13.83. Capital, Antananarivo.

An island east of Africa, from which it is separated by Mozambique Channel. It was early visited by Arabs, and was discovered by the Portuguese in 1506. Madagascar became a French possession August 6, 1896, and the island and its dependencies were declared a French colony. The Malagasy tribes are very numerous; Hindu, Chinese, Arabs, and other Asiatics carry on small retail trade. The people are divided into a great many clans, who seldom intermarry. The Christian population is estimated at 450,000 Protestants, and 50,000 Roman Catholics. The outlying tribes are still mostly heathen. Education is compulsory, and children are required to learn the French language. Cattle breeding and agriculture are the chief occupations of the people; the chief products are sugar, coffee, manioc, cotton, cacao, vanilla, tobacco, butter beans, cloves, mulberry trees, and rubber trees. Sericulture is encouraged. The forests abound with many valuable woods, while caoutchouc, gums, resins, plants for textile, tanning, dyeing and medicinal purposes abound. Mining is carried on, and of minerals, gold, iron, copper, lead, silver, zinc, antimony, manganese, nickel, sulphur, graphite, lignite, and also coal have been found. 229 miles of railroad are in operation, and wagon roads have been made between the chief military posts. Telegraph, telephones and wireless telegraph stations are in operation.

Maldive Islands.

A group of 12 coral islets (atolls), richly clothed with cocoanut palms, and yielding millet, fruit, and edible nuts. Population about 50,000 Mohammedans. The people are civilized and are great navigators and traders. Capital is at Male. The islands are located 400 miles west of Ceylon, governed by an elected Sultan, who pays a yearly tribute to the Ceylon government.

Mauritius Island.

Area, 720 square miles. Population, 377,083.
Population per square mile, 523.7. Capital, Port Louis.

An island, belonging to the Mascarene group; was discovered by the Portuguese in 1507. From 1598 to 1710 it was held by the Dutch. In 1715 the French took possession. It was conquered by the British in 1810. It has been severely visited by epidemics and hurricanes. The surface is largely hilly. The inhabitants are Hindus, mixed races, and Europeans of British and French origin. Chief export is sugar. 129 miles of railroads, 402 miles of telegraphs, 119 miles of telephones. Dependencies are Rodrigues, area 40 square miles, population, 4,829; St. Brandon or Cargados Islands, mostly sand banks; the Chagos Islands, and the Trois Freres, or Eagle Islands. Diego Garcia, the largest of the Chagos group, is twelve and one-half miles long, six and one-quarter miles wide, with 517 inhabitants, a large proportion negro laborers from Mauritius. Cocoanut oil is exported largely.

Nicobar Islands.

Area, 635 square miles. Population, 7,501.
Population per square mile, 11.8. Capital, Nancowry.

A group of nineteen islands, seven uninhabited; usually divided into three groups, Southern, Central and Northern, the chief islands in each being respectively, Great Nicobar, Camorta, with Nancowry, and Car Nicobar. The Nicobar inhabitants are a variety of the Malay race. This people are known to have eagerly pursued the cocoanut trade for at least 1,500 years, which is estimated at 15,000,000 nuts per annum. The climate is tropical, and unhealthy for Europeans.

Reunion Island.

Area, 970 square miles. Population, 174,000.
Population per square mile, 179. Capital, St. Denis.

An island, southwest of Mauritius; a colonial possession of France. Discovered by Mascarenhas in the beginning of the 16th century, and was taken possession of by the French about 1642 and in 1649. It was occupied by the British 1810-15. The inhabitants are descendants of French, negroes, coolies, etc. The surface is mountainous and volcanic, the highest summit being Piton des Neiges, 10,069 feet. Chief products are sugar, rum, coffee, tapioca, vanilla, and spices. There are 88 miles of railways open, 221 miles of telegraph and 66 miles of telephone lines on the island. Saint Paul and Amsterdam Islands, and Kerguelen Island, a desolate island, belong to France.

Seychelles Islands.

Area, 156 square miles. Population, 23,777.
Population per square mile, 152.4. Capital, Victoria.

A group of 90 islands and islets, belonging to Great Britain, situated east of Zanzibar, Africa. The principal island is Mahe; smaller islands of the group are Praslin, Silhouette, La Digue, Curieuse and Felicite. Among dependent islands are the Amirantes, Alphonse, Bijoutier, St. Francois, St. Pierre, the Cosmoledo Group, Astove, Assumption, the Aldabra Islands, Providence, Coetivy, and Flat Island. Chief products are cocoanuts, vanilla; about 184,000 plants of Para rubber are growing. Fishing is actively pursued, chiefly for local supply.

NORTH AMERICA.

Area, 8,037,714 square miles. Population, 130,000,000.
Population per square mile, 17.

A grand division of the earth which comprises the northern half of the western hemisphere. It extends from Bering Sea to Panama. Its political divisions are the Dominion of Canada, Newfoundland and Labrador; the United States, Mexico, the five republics of Central America, British Honduras, and Panama. In addition, Greenland and the North polar islands, north of the mainland, together with the West Indies, are reckoned in North America. It is almost certain that North America was reached by Norsemen about 1,000 A. D., and it may have been visited by isolated bands at various times before the rediscovery by Christopher Columbus in 1492. Cabot discovered northern coast of North America in 1497. Cortereal explored coast of Labrador in 1500. Ponce de Leon discovered Florida and southeastern coast in 1512. Verrazano explored eastern coast in 1524. Cortez conquered Mexico in 1519-21. Cabrillo explored California coast in 1542; Drake in 1578-79. Canada was settled by French in 1534. English colonists settled on Atlantic coast in the 17th century, and in 1763 the colony thus settled passed into ownership of British. American independence declared in 1776. Republic of the United States was established in 1775-1783. Mexico declared its independence of Spain in 1822. Confederation of Central American States in 1824, but dissolved in 1839. Cuba declared independent of Spain in 1898. Panama declared independent of Colombia in 1903.

The main physical features of the continent are the Cordilleran mountain system on the west, embracing Rocky, Sierra, and other mountain ranges, of which Mount McKinley is the highest peak, being 20,464 feet; Appalachian system on the east, of which Mitchell's Peak is the highest, being 6,711 feet; the great plain extending from the arctic regions to the Gulf of Mexico, the Saint Lawrence and Great Lakes system, and the Mississippi system. The eastern coast is much more indented than the western. Principal rivers are the Mississippi, Missouri and tributaries; Saint Lawrence with Great Lakes; Columbia, Yukon, and Mackenzie Rivers. Has a coast line of 24,500 miles.

The climate is somewhat colder than that of the divisions in the Eastern Hemisphere in the same latitude, and the rainfall is greater. The eastern coast is colder than the western, and subject to greater extremes of heat and cold. Labrador and the arctic regions are extremely cold. Temperate zone section has cold winters and hot summers. Extreme south, tropical. The lowlands of Central America, Mexico and the West Indies are hot and unhealthful, while the interior plateaus are equable and temperate. Rainfall greatest in northwest and southeast.

The vegetation is scanty in the north, central and southern sections fertile, while plant life is luxuriant and varied. Native food plants are Indian corn, or maize, the potato, and manioc; tobacco plant indigenous to the country. Corn, wheat, oats, barley, potatoes, and hay are extensively cultivated in the central and northern sections; sugar cane, cotton, tobacco and rice are most important in the temperate regions; sugar cane, sweet potatoes, indigo, tobacco, coffee and cacao in the tropics.

Timber supply is one of the most valuable commercial products of North America. Conifers prevail in the North; the western mountain forests are remarkable for giant conifers such as sequoia, Douglas fir, and others. Variety of deciduous is great, which include over 40 varieties of oak, maple, beech, hickory, walnut and birch. Mahogany, logwood, Lignum-vitae and other rare and valuable trees are found in the forests of the tropical regions.

North America is unsurpassed in richness and variety of mineral products. West of the Rocky mountains is the richest gold country of the world. Silver is widely distributed and extensively mined. Montana and Lake Superior shores have the richest deposits of copper in the world. Coal deposits in the United States are largest and most valuable of any in the world. Iron ores are of vast importance, and petroleum wells are most productive and valuable in the world. Antimony, cobalt, lead, nickel, platinum, quick-silver, sulphur, salt and zinc are mined. Building stone of excellent varieties, beautiful marbles and fine roofing slate are abundant.

UNITED STATES.

Land area, 2,973,890 square miles. Water area, 52,899 square miles. Total, 3,026,789 square miles.
Population, estimated July, 1914, 98,781,324.
Population, census of 1910: white, 81,731,957; colored, 9,827,763; others, 412,546. Total, 91,972,266.
Population per square mile, 32.63. Capital, Washington.

A federal republic which occupies the central part of North America. Excluding Alaska, it is bounded on the north by the Dominion of Canada, on the east by the Atlantic Ocean, on the south by Florida Strait, Gulf of Mexico and Mexico, and on the west by the Pacific Ocean.

The region is said to have been visited by Norsemen about 1000. It was seen by the Cabots in 1497-98, and explored by Ponce de Leon in 1513-14, Verrazano in 1524, DeSoto in 1539-42, and others. The first permanent settlement was made at St Augustine in 1565. Thirteen colonies were planted, which by their union in 1776 formed the thirteen original states.

The following are among the leading events of United States history: Revolution hastened by the Stamp Act of 1765, taxes in 1767, and the Boston Port Bill of 1774; commencement of the revolution, 1775; Declaration of Independence, 1776; Articles of Confederation adopted, 1777-1781; surrender of Cornwallis at Yorktown, 1781; recognition of independence, 1783; Ordinance of 1787 relating to the Northwest Territory; Constitution framed, 1787; new form of government inaugurated, 1789, with the capital at New York; capital removed to Philadelphia, 1790; Indian wars, 1790-94; French war, 1798-1800; capital transferred to Washington, 1800; Tripolitan war, 1801-5; Louisiana Purchase, 1803; embargo, 1807; war with Great Britain, 1812-15; cession of Florida by Spain, 1819; Missouri Compromise, 1820; nullification movement, 1832-33; financial crisis, 1837; annexation of Texas, 1845; Mexican war, 1846-8; acquisition of territory from Mexico, 1848, and by the Gadsden Purchase, 1853; Omnibus Bill, 1850; Kansas-Nebraska Bill, 1854; financial crisis, 1857; secession of eleven states, 1860-61; Civil war, 1861-5; Lincoln's emancipation proclamations, 1862 and 1863; constitutional prohibition of slavery, 1865; reconstruction in the South, 1865-70; purchase of Alaska from Russia, 1867; financial crisis, 1873; Hawaiian Islands annexed, 1898; Porto Rico, Guam and Philippine Islands ceded by Spain, 1898.

The Federal executive power is vested in a president, elected for 4 years, by an electoral college which is elected by the votes of the people of the different States. He is assisted by a cabinet of 10 members of his own appointment. The legislative authority is vested in Congress, which consists of a Senate, 2 members from each State, chosen by popular vote for six years; a House of Representatives, at present of 435 members, elected every second year by vote of the people, on the basis of one representative to every 210,415 inhabitants. The State governments are administered each by a governor and a legislature of two houses. There are distinct Federal and State judicial systems, the highest court in the land being the United States Supreme Court, which consists of a Chief Justice and eight associate justices.

The great physiographical divisions are the Atlantic slope, Appalachian system, gulf coastal plain, central plain (which includes the Mississippi Valley and the Great Lakes basin), Rocky Mountain system, Columbian plateau, great interior basin, Sierra Nevada and Cascade systems, and Pacific slope. The principal rivers are the Mississippi (with the Missouri, Ohio, and tributaries), Saint Lawrence, Yukon, Rio Grande, Colorado, and Columbia; the principal lakes are the group known as the "Great Lakes" (Lakes Superior, Michigan, Huron, Erie, and Ontario), Great Salt Lake and Lake Champlain. The most elevated point of land east of the Mississippi River is Mt. Mitchell (Black Dome), in North Carolina; west of the Mississippi, Mt. Whitney, in California. There are no fully active volcanoes within the United States at the present day, but volcanic outbursts have been reported within comparatively recent times, and many of the western peaks are volcanic in origin; Mt. Lassen, California, is an example of volcanic eruption, emitting lava and ashes for weeks at a time.

The climate is varied, on account of the large territory, is temperate throughout the country, but subject to sudden changes. On the Atlantic Seaboard and the Great Central Plain, extremes of heat and cold are more marked. Along the shores of the Gulf of Mexico and the extreme south, the summers are intensely hot, and winters mild. The Pacific Slope has the most equable climate. Mean annual temperature is 53 degrees. In the Mississippi Valley and East, the rainfall is evenly distributed and abundant; along the Atlantic and Mexican Gulf it is heaviest; mean annual rainfall about 44 inches. The western plateaus are noted for lack of rain, and dry west winds. Dry and wet seasons obtain on the Pacific Slope, the rainfall being heaviest in the northwest.

The total land surface of the United States is 1,903,289,600 acres, of which 665,891,029 acres are unappropriated and unreserved public lands. The public lands are divided into two classes. The one class have a dollar and a quarter an acre designated as the minimum price, and the other two dollars and a half an acre, the latter being the alternate sections, reserved in land grants to railroads, etc. Titles to these lands may be purchased for cash, or may be acquired by location under the homestead laws. The homestead laws give the right to 160 acres of a dollar and a quarter lands to any citizen who will actually settle upon and cultivate the land. The only charges in the case of homestead entries are fees and commissions. Acreage of farms, 878,798,325 acres, of which 478,451,750 acres are improved, with a valuation of $40,991,449,090 of farm property, according to 1910 census. The leading agricultural products are corn, wheat, and oats; other important crops are rye, barley, buckwheat, flax seed, rice, potatoes, sugar, cotton, tobacco and hay. Live stock and dairy products are industries of importance in nearly every State; western sections are especially adapted to cattle, sheep and swine. Vast quantities of butter, cheese and wool are produced. Arid lands are rapidly being reclaimed through irrigation; soil of the Mississippi Valley and the eastern part of the country remarkably rich. In the Pacific, fruits common to the temperate and semi-tropical zones are extensively cultivated.

The United States forests cover 550,000,000 acres, or about one-fourth of the whole country. There were five great forest regions—the northern, the southern, the central, the Rocky Mountain and the Pacific. The present rate of cutting is three times the annual growth of the forests of the United States. The great pineries of the Lake States are nearing exhaustion and heavy inroads have been made upon the supplies of valuable timber throughout all parts of the country. Principal soft woods are yellow pine, Douglas fir, and white pine; hard woods include oak, maple, red gum, tulip poplar, chestnut, birch and beech.

Metallic products are iron, silver, gold, copper, lead, zinc, quicksilver, aluminum, tin, platinum, antimony, and nickel, valued at $882,980,153, the last annual report. Non-metallic products are bituminous coal, Pennsylvania anthracite coal, stone, petroleum, natural gas, cement, salt, phosphate rock, mineral paints, mineral waters, borax, and arsenious oxide, valued at $2,445,805,017, the last annual report. The United States leads all other countries in production of metals, and it is a great source of her wealth. Precious stones are found in considerable varieties; the total production last reported amounting to $319,454. The stones found are sapphires (in Montana), turquoise, tourmaline, garnets, beryl, agate, amethyst, ruby, topaz and quartz crystals in various forms.

The commerce of the United States is of vast importance, and only surpassed by Great Britain and Germany in extent. For the last annual report, the imports were valued at $1,[illegible]276,001,[illegible] and exports at $2,071,057,744. Chief exports are breadstuffs, unmanufactured cotton, meat and dairy products, iron and steel, mineral oils, copper, and manufactures of wood; chief imports are sugar, hides and skins, chemicals, drugs and dyes, coffee, unmanufactured silk, manufactures of cotton, india-rubber, etc. The foreign commerce of the United States is at present largely carried on in foreign bottoms. The shipping belonging to the United States for the last year reported is: sailing vessels, 6,459, of 1,432,540 tons; steam vessels, 15,491, of 5,427,526 tons; total, including canal boats and barges, 26,943 vessels of 7,928,688 tons. Vessels engaged in foreign trade and whale fisheries is 1,076,152 tons; engaged in coasting trade and the cod and mackerel fisheries, the total is 6,852,536 tons.

There are 249,802 miles of railroad in operation, 237,807 miles of telegraph wire, and 17,475,594 miles of telephones, 56,810 post offices.

The military forces consist of a Federal regular army obtained by voluntary enlistment, and of the National Guard, which belongs to the different States; enlistment in regular army is for seven years, four with the colors, and three "on furlough," practically in the reserve. Authorized peace strength is as follows: Infantry, cavalry, artillery and engineers, 78,872; staff and departments, 19,782; native colonial troops, 5,915; total, all ranks, 104,569.

Naval strength of the United States consists of 10 dreadnaughts, 22 pre-dreadnaughts, 3 old battleships, 11 armored cruisers, 4 monitors, 11 protected cruisers, 3 scouts, 51 destroyers, 13 torpedo boats, and 30 submarines, manned by 25 rear-admirals, 212 captains and commanders, 1,680 other line officers, 336 medical officers, 231 pay officers, 24 chaplains, and 867 warrant officers; marine corps, 345 officers and 9,921 men.

DESCRIPTIVE GAZETTEER.

ALABAMA—"Cotton State."

Motto: "Here we rest." Flower: Goldenrod.
Area: 51,998 sq. m. Estimated population 1914: 2,269,945.
Population per square mile: 41.7.

Alabama was first known to Europeans in 1547. It was first settled by the French near Mobile Bay in 1702, and the City of Mobile was founded in 1711. In 1817 Alabama was separated from Mississippi Territory and it became a State in 1819; seceded in 1861, and became a State again in 1868. Its present Constitution was adopted in 1875.

Alabama is 330 miles long and 200 miles in breadth, has about 60 miles of sea coast including Mobile Bay, which is one of the finest of Gulf harbors. The southern end of the Allegheny mountains extends into the northeastern corner of the state, which naturally presents some rugged elevations, from which the southward slope is quite gradual—with many rolling prairies in the central, and a flat coastal plain in the southern part but little above the sea. The highest point in the State is Cheawha mountain, 2,407 feet above sea level.

The principal river in the State is the Mobile, which is 45 miles long, from the junction of the Alabama and the Tombigbee, and is navigable for large steamboats. The Tombigbee is navigable for light draft boats as far as Columbus, Mississippi. The Black Warrior is navigable to Tuscaloosa; the Alabama is navigable to Montgomery; the Chattahoochee is navigable to Columbus, Georgia. The Conecuh, the Perdido, the Choctawhatchee, the Coosa, Catawba and Tallapoosa are other smaller rivers.

Forests of good timber are plentiful in the northern and central parts. In the northern part the climate is very mild, and in the southern it is semi-tropical. It reaches within seven degrees of the Torrid Zone; hence the state has great possibilities in agriculture. Cotton and corn are the chief products. Sweet potatoes, rice, sugar cane and fruits grow in abundance. The last census reports 262,901 farms, valued at $370,138,429, and the total value of farm products was 150 million dollars. In the northeast there is a coal area of 5,261 square miles, and near this coal area are immense deposits of iron ore. The important manufactures of the State are iron, cotton and flour mill products. The total mileage of steam railorads is 5,406; electric roads, 302. There are free schools for all between the ages of seven and twenty-one; white and colored children must be educated separately. The University of Alabama is at University, near Tuscaloosa, and the Alabama Polytechnic Institute at Auburn.

Mobile, one of the richest and prettiest of Southern cities, situated on Mobile Bay, is second in importance to New Orleans as a cotton port. Montgomery, the capital, is situated at the head of steamboat navigation on the Alabama River. It ships a large amount of cotton, and has marble works, iron foundries, etc. Birmingham is an important iron manufacturing city and railroad center. Selma is finely located and has a large river and railway trade. Huntsville is in a fertile region and has many trade advantages. Eufaula is one of the leading cities on the Chattahoochee River. Tuscaloosa is an important mercantile center. Anniston, Bessemer, Decatur, Dothan, Florence, Gadsden, Girard, Opelika, Talladega, Troy and Union Springs are other important towns.

ALASKA.

Area: 590,884 square miles. Estimated population, 1914: 64,680. Population per square mile: 0.1.

On the first day of August, 1868, the United States Government paid to Russia $7,200,000 in gold for the purchase of the Territory of Alaska, and in 1884 Congress provided a civil and territorial government. In the waters here within the jurisdiction of the United States are the most valuable seal and other fisheries in the world. Alaska has a greatest length, north to south, of over 1,100 miles, and a width of 800 miles. It has a coast line of 8,000 miles. Much of the interior is still unexplored. There are three important mountain chains: the Coast Range, the Rocky Mountains, and the Alaskan Range. Mt. McKinley, near the center of the peninsula, is 20,464 feet high. Alaska contains 75 volcanoes, some of which are still active. It is one of the world's greatest glacier regions. Many of these are famous. Opposite a glacier near Fort Wrangell, four miles in length, are large boiling springs. This is a hot and medicinal spring region. There is one vast smoking caldron six miles in diameter. The Yukon is the greatest river. It is navigable in Alaska for 1,200 miles, and is six miles wide in places. The Susitna, Porcupine, Tanana, Koyukuk, Kuskokwim and Copper are other important rivers. Alaska is a region of natural wonders and has long attracted tourists, especially those of a scientific character. Besides the white population there are a great number of native Indians, Eskimos, Aleuts, Chinese, Japs and Negroes. The climate is much less severe than that directly opposite on the east coast of America. Along the valley of the Yukon there are large fertile plains, covered with vegetation. The mildness of the climate so far north is due to the warm Japanese current. Within this current are the Aleutian Islands, where it is seldom lower than twelve below zero in winter. In Central and Northern Alaska it is frequently 40 to 60 degrees below. The summers come quickly and are often quite warm. Alaska is governed as a Territory with a governor appointed by the President for four years and has a delegate at Washington. There are very large timber resources which are as yet undeveloped. About $15,000,000 in gold are mined yearly. Silver and copper are produced to considerable extent. Near Cape Prince of Wales the ore deposits are of a high grade. There are lead, coal, oil, tin, and marble. The total mineral output is about $22,000,000 yearly. The seal fisheries are very valuable and are being protected. Salmon fisheies are a source of great profit; the annual catch is valued at $16,000,000. Halibut, cod, herring and whales are caught. There are 461 miles of railway in the Territory. Alaska is well supplied with schools; about 80 native children attend the Indian Training School at Carlisle, Pa.

ARIZONA.

Motto. Ditat Deus (God enriches). Flower: Sequoia cactus.
Area: 113,956 square miles. Estimated population, 1914: 239,053. Population per square mile: 1.8.

Signifies "little creeks," and was explored by the Spanish in the 16th century. It was acquired from Mexico in 1848, and an additional part by the Gadsden Purchase in 1853, and was organized as a Territory in 1863. In 1906 and 1907 it refused organization into joint statehood with New Mexico, and in 1910 was admitted as a State.

The entire State is one of great elevations, ranging from 100 feet to 7,000 and 8,000 feet on its broad plateaus, and there are many mountain summits and isolated peaks rising 8,000 to nearly 13,000 feet; some of the latter have been active volcanos. Here are found castle domes and buttes, solitary peaks, vast mesas of bare rock or beds of volcanic ash; miles upon miles of red and yellow sands, solemn gorges, deep canons, petrified forests, in which are frequently found gems of topaz, amethyst and agate. Arizona is a land of wonders, not the least of which are the Grand Canon of the Colorado and the Canon Diablo. In the Canon of the Cataract Creek the water pours over a precipice 1,800 feet high. Arizona is 390 miles in length and 335 miles in its greatest width. The Colorado, which separates Arizona from Nevada, is its only navigable river, and is navigable for about 600 miles; fully 200 little creeks or streams flow into this. The principal ones are the Gila, the Cataract, the Little Colorado and Williams Fork. While none of these are navigable, they are all of importance for irrigation and mining. The races that formed the earliest inhabitants are extinct, but the Casa Grandes, Pueblos, cave and cliff houses, still visible, bear evidence of their antiquity.

The heat in summer of the low altitudes is intense, but on the high plateaus the air is dry and bracing, and on the mountain peaks the snow falls in winter.

There is a University at Tucson, and there is a good daily attendance at the public schools. School attendance is compulsory for all children between eight and sixteen years.

Scarcely ten per cent of Arizona can be utilized for agriculture through lack of water, though millions of acres may be brought under cultivation when the State has completed a thorough system of irrigation. The United States reclamation act calls for the irrigation of 182,000 acres in the Salt River region. The Laguna dam on the Colorado River near Yuma, will irrigate 158,000 acres more. Cattle raising is the leading industry.

The principal cities are Tucson, which manufactures flour, and exports gold dust, hides and wool; Prescott, situated at an elevation of 5,320 feet and in the center of an important mining district; its trade is lumber, wool and bullion; Tombstone, a mining town near extensive silver veins; Phoenix, the capital; Yuma, an important railroad and river town, and Flagstaff, the center of a great lumber camp. Other important towns are Bisbee, with large copper mines; Florence, where the United States Land Office is located; Globe, near rich silver and copper lodes; Jerome, in a mining district, and Nogales, seat of cattle raising and mining industries. There are 2,273 miles of steam railroads and 57 miles of electric lines in the state. Arizona has 15,000 farms, valued at $65,000,000. The value of its farm products last reported was $27,000,000.

ARKANSAS—"Bear State."

Motto: Regnant populi (the people rule). Flower: Apple Blossom.
Area: 53,335 square miles. Estimated population, 1914: 1,686,480. Population per square mile, 30.

Officially pronounced Arkansaw, was originally a part of Louisiana. It came into the possession of the United States in 1803 and in 1812 it became a part of Missouri; in 1819 it was made a separate Territory, and in 1836 a State. In 1861 Arkansas joined the Confederate States, and it was re-established in the Union in 1865, being again represented in Congress in 1868. Its present Constitution was adopted in 1874.

The eastern part is level and low and is protected from inundations of the Mississippi by an excellent system of levees and dykes. With some prairie, this east section contains forests of very valuable timber. The soil is very productive. The middle and western sections are broken and in some parts mountainous. The Ozark Mountains extend southwest in broken ranges of hills, Black Hills, Ouachita Hills, Cane Hills and Pea Ridge are outlying members of this system. The highest of these elevations, Blue Mountain, is 2,800 feet above sea level. Though without sea coast, Arkansas has over 1,500 miles of navigable streams; the Mississippi being the eastern boundary. The St. Francis and White Rivers each flow about 120 miles through the State. The Arkansas is navigable beyond the state limits. The Ouachita and Red Rivers are streams in the Western part. There are many noted medicinal springs, chief among them being Hot Springs and Eureka Springs.

In the south the climate resembles Louisiana, and in the north, Missouri.

The present school system was adopted in 1909, and provides for a school in each district at least six months each year, and attendance is compulsory for all children from eight to sixteen years. The University of Arkansas is at Fayetteville.

Chief among the principal cities are Little Rock, the state capital, situated on a high bluff through which flows the Arkansas River; Fort Smith, near the head of steam navigation on the same river; Hot Springs, famous for over 150 mineral springs of varying temperature; Argenta, Eldorado, Eureka Springs, Fayetteville, Helena, Jonesboro, Marianna, Paragould, Pine Bluff, Texarkana, and many others where manufacturing and mercantile business is carried on extensively.

Mineral resources are considerable and give promise of future development. The country is well watered and stock raising and agriculture are chief among its industries, though its manufacturing interests are increasing. Timber is plentiful. The total value of farm products last reported was $120,000,000, and the total value of farms in the state was $260,000,000. There are 5,335 miles of steam railway and 57 miles of electric railway.

CALIFORNIA—"Golden State."

Motto: Eureka (I have found it). Flower: Golden poppy.
Area: 158,297 sq. m. Estimated population 1914: 2,757,895. Population per square mile: 15.3.

Little was known of the State by Americans previous to 1840, although in 1579 Sir Francis Drake, exploring the coast, named it New Albion, and declared his conviction that there was a likelihood of gold in every part of it. Between 1841 and 1843 Captain Fremont and Commander Wilkes made extensive explorations. In 1846 San Francisco was taken possession of by Commander Montgomery in the name of the United States, but it was not until 1848 that the Territory was formally ceded to our Government. In the same year gold was discovered near the town of Coloma. An immediate immigration at once set in from the older States. California was admitted to the Union in 1850. A new constitution was adopted in 1879, the principal feature of which was Chinese exclusion. The great earthquake and fire which nearly destroyed San Francisco in April, 1906, will not soon be forgotten.

California is the second State in the Union in size, being 770 miles greatest length and 375 miles greatest width. It has 1,000 miles of coast line. Owing to irregularity of surface, only about one-third of the State is arable. The coast region is very fertile and the southern part is irrigated by numerous streams. The northern portion, however, is mainly dependent on rainfall. Two mountain chains run through the State, uniting at the north and south ends. The Sierra Nevada (snowy mountains) form in some part the eastern boundary. In many instances, the summits are above the snow line. Mt. Whitney is 14,501 feet, Mt. Shasta 14,442, Tyndall 14,386, Brewer 13,886, Dana 13,277 and Castle Boos Lassen 10,577 above sea level. The Coast Range is seldom over 5,000 feet. Nearly all these mountains are heavily wooded and rich in minerals. The great central basin of the Sacramento-San Joaquin Valley is remarkably fertile and is 50 miles wide by 400 long. There is in the north a plateau about 100 miles broad, 5,000 feet elevation, without drainage outlet, and south is the Colorado Desert, 150 by 70 miles in area. The Napa, Sonoma, Salinas, Los Angeles, San Gabriel and Santa Ana are among the fertile valleys. Chief among the rivers are the Colorado, which forms the boundary of the State with Arizona, the Sacramento, the San Joaquin, the Kern, the Klamath and the Trinity. There are many mountain lakes. Lake Tahoe, 6,200 feet above the sea, is 20 miles long and 1,500 feet deep. The largest port of entry for Ocean steamers is San Francisco. Other principal harbors are San Diego, Port Los Angeles, Humboldt, Santa Barbara, Monterey, Bodega, San Luis Obispo and Tomales. California is noted for its scenery—its springs, its groves of giant trees, its towering cliffs, majestic water-falls, its silvery lakes, its richly colored flowers, its petrified forests, its geysers, its caves, its cliffs and cataracts; all these present to the traveler marvels of scenery scarcely found elsewhere on earth.

Owing to its great length north and south, its high elevations and to the influence of sea and land breezes, California possesses nearly every climate except equatorial. In the extreme north the winters are often severe, but along the coast they are mild and the summers delightful. There are two seasons, the wet and the dry, corresponding to the winter and summer east of the Rockies. The air is clear and pure in all parts. Rainfall is very variable but this is being atoned for by scientific irrigation.

There is a school revenue of about $6,000,000.00, a large reserve fund and school property valued at nearly $18,000,000.00. The text books are edited and manufactured in California and sold to pupils at cost. Attendance is compulsory from children eight to fifteen years. The University of California is at Berkeley. The Lick Observatory is known the world over.

San Francisco, the most important city, was originally called Yerba Buena, meaning good herb. In 1843 it was a village of but 500 inhabitants. The Stone Dry Dock at Hunters Point is 465 feet long and cost $1,200,000.00. Oakland, on the opposite side of the bay, is a beautiful city; nearby are Alameda and Berkeley, each large towns. Sacramento is the capital and is a port of entry on the Sacramento River, 125 miles from the sea. Los Angeles, Stockton and San Jose are important cities—the former noted as a winter resort. Bakersfield, Eureka, Fresno, Long Beach, Pasadena, Pomona, Redlands, Riverside, San Bernardino, San Jose, Stockton, San Diego, Monterey, Santa Barbara, and Santa Cruz are other cities of note. Too much cannot be said of all these California cities as health and pleasure resorts. Chief among the industries of California are her gold products and her mines of silver, quicksilver, copper, lead, soda, sulphur, oil and coals, while nearly every other known mineral abounds. Lumber is a valuable industry. Great quantities of wheat, corn and flour are exported annually, and it is the foremost State in the cultivation of fruits, which are easily grown in great profusion. The exportation of all kinds of fruits belonging to the temperate and semi-tropical zones has reached marvelous proportions. No other State raises so great a variety and abundance of grapes. The grape district is 600 miles long and 85 miles wide. Probably the largest vineyard in the world is on the farm of the late Leland Stanford, and covers 400 acres. Raisins and olives are largely exported. California olive oil is rapidly taking the place of the imported oils, and is believed by many to be of a superior quality. California ranks next to Australia in sheep raising; the cattle industry, too, is very extensive. From the last census reports there were 88,197 farms in the State valued at $1,614,694,584. The total value of farm and orchard products was 329 millions of dollars. There are 8,368 miles of steam railroads and 2,537 miles of electric lines in the State.

COLORADO—"Centennial State."

Motto: Nil nisi numine (Nothing without Providence).
Flower: Columbine.
Area: 103,948 sq. m. Estimated population 1914: 909,537. Population per square mile: 7.6.

A brief visit was made to the Territory by the Spaniards in the 16th century. Fremont made some explorations in 1843, but it was not till 1858 that the first American settlement was made near Denver, through the discovery of gold on the Platte River. Such was the rush of adventurers that several cities were founded the following year. In 1861 Colorado became a separate Territory, and was admitted as a State in 1875. It is 390 miles from east to west, and 270 miles from north to south. In shape it is almost a parallelogram and is divided in two sections by the Rocky Mountains, which within the State break up into parallel ranges with many peaks, varying from 11,000 to nearly 15,000 feet in height, chief among which are Longs Peak, Pikes Peak, Mounts Torrey, Gray, Lincoln, Harvard and Yale. Elbert Peak appears to be the highest surveyed elevation, 14,402 feet. These lofty elevations surround irregular plateaus or valleys called "parks," principal of which are Las Animas, North, Middle, South, San Luis, Estes and Manitou. Within these parks are valuable agricultural lands. The scenery here, with canons, caves and mountain walls, gorges and strange rock formation, is too grand to attempt description in these limited pages. The principal rivers are the Colorado, the Arkansas, Green River and the South Platte, all of which have more or less important tributaries. There are many mineral springs, lakes and mountain torrents. The high peaks of the mountains are capped with snow summer and winter, but in the parks it seldom remains more than a day, and here the mildness of the atmosphere invites the invalid. Foggy weather is unknown, and the air is so dry and healthful that cattle feed upon the self cured and unharvested grasses throughout the entire winter. Most of the rain falls during May, June and July. Snow sometimes falls with great rapidity along the lower elevations of the mountains and frequently disappears as quickly. For tonic effect there is no medicine known to the medical fraternity that will act so quickly as the air of the Colorado Mountains. The school age is from eight to sixteen years. The State has several colleges and higher educational institutions. Denver is the capital and metropolis and is called the mile high city, being 5,197 feet above sea level. It is magnificently situated and is the tourist's natural starting point to all places of interest in the state. It has large manufacturing, mining and commercial interests. A United States sub-mint is located here. Greeley, Boulder, Fort Collins, Leadville, Pueblo, Gunnison, Colorado Springs, Cripple Creek are other important cities. Colorado Springs, with Manitou at the base of Pikes Peak, are known for their attractions to every tourist. There is scarcely a county in Colorado that does not contain cities noted of especial interest. Agriculture is confined to the parks and valleys, except where irrigation has fertilized the high levels. Cattle and sheep raising are valuable industries, but by far the greatest interests are the products of the mines, gold and silver predominating. There are in the State 46,170 farms, valued at $491,471,806. There are 5,739 miles of steam and 535 miles of electric roads in the State.

CONNECTICUT—"Nutmeg State."

Motto: Qui transtulit sustinet (Who transplanted sustains).
Flower: Mountain laurel.
Area: 4,965 sq. m. Estimated population 1914: 1,202,688. Population per square mile: 231.3.

Connecticut was first settled by the Dutch in 1630. Three years later there were three settlements on the Connecticut River, at Windsor, Hartford and Wethersfield. In 1662, a new charter was secured under which all the settlements were united. The early settlers were Puritans. Situated on the southern slope of the New England hill region, there are few elevations exceeding 2,000 feet. Mt. Ball is 2,355 feet. It is 90 miles long, and 75 miles wide. The principal river is the Connecticut, navigable for steamboats as far as Hartford. There is a fine sea coast with excellent harbors and there are many small streams that furnish water power for various manufacturing plants. The New England climate prevails—cold winters with a great deal of snow, and hot summers. The Blue Hills and Housatonic Hills are noted elevations. There is a large and perpetual school fund and the schools of all grades are second to none in the country. Its universities and schools of higher education, are too well known to need comment. Connecticut has a great many rich manufacturing cities, chief of which are New Haven, Hartford, the capital, Bridgeport and Waterbury. Other important places are Danbury, Middletown, Meriden, New Britain, New London, Norwich, Stamford, Torrington and Willimantic. Manufacturing is the principal industry. It is not an agricultural State, though dairy and truck farming, as well as the production of cereal and orchard products, add quite freely to the wealth of the people. Building stone is abundant. There are 28,615 farms in the State, valued at $159,399,771. The total value of farm products last reported was $48,000,000.00. The total mileage of railroads, steam, 999, and of electric, 1,020.

DELAWARE—"Blue Hen State."

Motto: Liberty and Independence. Flower: Peach blossom.
Area: 2,370 sq. m. Estimated population 1914: 209,817. Population per square mile: 103.

Delaware was named for Lord De la Warre, who first entered Delaware Bay in 1610. The bay was first discovered, however, by Hudson, in 1609. The Swedes and Finns, who first settled the Territory, were dispossessed by the Dutch who annexed it to New Netherlands. In 1674 it was annexed to the British Colonies, and was purchased by William Penn in 1682 from the Duke of York. Delaware entered into the Revolution in 1775, and in 1776 it declared itself free and formed a constitution which, amended in 1792 and 1831, is still in force. Delaware was classed as a southern State during the Civil War and maintained slavery, though it remained loyal to the Union. The State is 110 miles long and from 9 to 35 miles in width. The eastern part is somewhat sandy and even marshy in places, but throughout the western part it is hilly, well watered and very productive. It is preeminently a fruit growing State, though mining and manufacturing are valuable industries. The Delaware and Brandywine are the principal rivers, the latter of historic fame. There are other streams which form numerous sites for mills and factories. The climate is very even—somewhat colder and more healthful than the north. The highest point above sea level is at Centerville, Newcastle County, 440 feet. There is a State Board of Education, a Superintendent of Public Schools, also a Teachers' Institute. Delaware College at Newark has 90,000 acres of public land for an agricultural department, and was founded in 1834. Wilmington is almost entirely a manufacturing city. It is noted for its locomotive cars and iron vessels. Dover is the capital. New Castle is also an important manufacturing place. There are 335 miles of steam and 185 miles of electric roads in the state. There were, last reported, 10,836 farms, valued at $63,179,201. The value of farm products last reported was $12,000,000.

DISTRICT OF COLUMBIA.

Flower: Nasturtium. Area: 70 square miles
Estimated population 1914: 353,378.
Population per square mile: 50,049.

It was not until the year 1790, that Congress, then in session at Philadelphia, passed a bill adopting the present

site for the Nation's Capital; the change to be made from Philadelphia in 1800. The District of Columbia, or the Nation's Capital, originally occupied ten square miles. Starting at Jones' Point, the initial line runs ten miles in a straight line northwest, the other three sides being governed by this initial boundary. The site was chosen by Washington, and to him Congress gave the sole power of directing the Federal City to be laid off in what manner he pleased. In 1846 the City of Alexandria voted to leave the Federal District and Congress allowed them this privilege, so that the District is now bounded by the Potomac River on the one side and the State of Maryland on all the others. The District is governed by three Commissioners appointed by the President for four years. This Commission appoints subordinates, except a few city officials who are, also, selected by the President. The finances of the District are managed by the Treasury Department. Congress pays half of the taxes and the salaries of the officials, and the residents pay the remainder. Legislative affairs are conducted by two committees of Congress. Residents have no vote; and, yet, it is the best governed municipality in the United States. The Supreme Court, Court of Appeals, and the ordinary police courts constitute the Judiciary. All the judges are presidential appointees. There is an efficient public school system, and there are, also, many institutions of higher learning located there. There is an excellent system of streets and parks. For a complete history and description of Our Nation's Capital, its public buildings, its departments, its officials, etc., we will refer the reader to Crum's new and exhaustive publication, entitled, "Our Federal Government." There are 36.23 miles of steam railroads, and 175 miles of electric railroads in the District. The highest elevation is at Tenley, 420 feet.

FLORIDA—"Peninsula State."

Motto: In God we trust. Flower: Orange blossoms.
Area: 58,666 sq. m. Estimated population 1914: 848,111.
Population per square mile: 13.7.

Civilization in Florida dates farther back than in any other State of the Union. In 1512 it was conquered by the Spaniard, Ponce de Leon, and in 1539 it was visited by De Soto. In 1564 a permanent settlement was made at St. Augustine; and at Pensacola in 1596. The Spanish Colony was plundered by the British in 1535, and the territory was under British rule from 1763 till 1783, when it was re-ceded to Spain. In 1819 Spain ceded it to the United States, the cession being ratified the following year. Florida became a Territory in 1822 and a State in 1845. It seceded in 1861 and was restored in 1868. It is the southernmost State in the Union, extending as a peninsula through five degrees of latitude, with a coast line 472 miles long on the Atlantic Coast and 674 miles on the Gulf. Its surface generally level but sometimes slightly undulating, is nowhere over 301 feet above the sea. Its greatest length is 460 miles, and breadth is 400 miles. The highest point is at Mount Pleasant, Gadsden County, 301 feet above sea level. In the south the "Everglades" form an extended swamp which is impassable from June to October. Dense forests still cover the greater part of the State. There are numerous rivers, the most important of which are the St. Johns, Indian River, Caloosahatchee, Withlacoochee, Suwanee, Apalachicola, Ocklawaha, and St. Mary's. There are some lakes large enough for small steamers. Lake Okechobee is 40 miles long and 30 wide. Jacksonville, Fernandina and St. Augustine are important harbors on the Atlantic, and Tampa and Pensacola on the Gulf Coast. The climate is equable. In the northern part there are sometimes light frosts but none in the southern. It is an ideal winter resort. Game and fish abound. Sponges grow along the reefs and are an important item of trade. Horticulture and agriculture are the principal industries. One representative is seat in Congress at Washington by the Seminole Indians. There is a permanent school fund invested in State bonds, and there are private schools and academies. Among the schoo's for higher education are the University of Florida, at Gainesville, and the Florida State College for Women at Tallahassee. Jacksonville is the center of almost the entire trade. Its commerce is considerable, but it is best known as a winter resort. It has fine hotels, good schools and fine churches. It exports lumber, cotton, fruit, early vegetables, fish, etc. Pensacola, St. Augustine, Fernandina, Palatka, Tallahassee, Tampa, Apalachicola, Gainesville, Lake City, Miami and West Tampa are important cities and nearly all well known resorts. Key West is an island at the southern extremity of the state; Tallahassee is the State capital. Florida had at the last census 50,016 farms valued at $143,183,183, and its farm products over $31,000,000. It has 5,120 miles of steam railway and 128 miles of electric roads.

GEORGIA—"Cracker State."

Motto: Wisdom, justice, moderation. Flower: Cherokee rose.
Area: 59,265 sq. m. Estimated population 1914: 2,776,513.
Population per square mile: 44.4.

Georgia was first included in the Charter of the Carolinas. The first settlements were made on the Savannah River in 1733 by General Oglethorpe. In 1752 the charter was surrendered and Georgia became a Royal Colony. Delegates were appointed to the Continental Congress in 1775, but, unfortunately, the Royalists ascendency in Georgia and they were loyal to the cause of the Revolution were compelled to fly to the Carolinas. At the close of the war, however, Georgia was given up to the Union and became one of the original thirteen States. In 1861 the State seceded and was re-admitted in 1870. Georgia is the largest State in the Union east of the Mississippi River. It is skirted by low islands, on which the famous sea island cotton is grown. It is 315 miles long, and 250 miles wide. In the south the surface is low and swampy, gradually rising in terraces until it reaches the region of the Appalachian Mountains occupying the northern counties. The highest point is Brasstown Bald Mountain, 4,768 feet above sea level. The soil along the coast is light but a rich alluvial in the interior. Palmetto, magnolia, cypruss, gum trees and the celebrated Georgia Pine grow in abundance. The Savannah River is navigable to Augusta. The Altamaha, Oconee, Ocmulgee, Ogeechee, Satilla and the St. Marys are other important rivers affording many miles of inland navigation. There are many mineral springs. Along the southern border, the climate is almost tropical, the northern part being cooler and more healthful. Snow sometimes falls in the north but does not remain long. The pine barrens attract many invalids and in the mountainous regions there are popular health resorts. The State has a good system of schools and a large number of higher educational institutions. The Capital and largest city is Atlanta, the largest manufacturing center in the South. It is the second largest horse and mule market, and is located in a part of the State rich in iron and other minerals. Savannah, Augusta, Macon, Columbus, Rome and Milledgeville, which was the Capital previous to 1867, are well known cities. Athens, Albany, Americus, Brunswick, Dalton, Gainesville, Griffin, LaGrange, Marietta, Elberton, Dublin, Cordele, Fitzgerald, Newnan, Thomasville, Valdosta and Waycross are also important places. Georgia leads all the southern States in manufacturing. It has excellent water power and large iron and cotton mills. Iron, marble and slate are important industries. There is aluminum and coal, besides other valuable minerals. The chief industry, however, is agriculture: cotton, rice, corn and sweet potatoes being the principal staples. Georgia ranks second to Texas in cotton and second to the Carolinas in sweet potatoes. There are 221,027 farms in the State, according to the last census reports; their value being $580,546,381. The value of all farm products was $166,000,000. For 1914 the cotton yield was 2,650,000 bales. There are 7,433 miles of steam and 430 miles of electric railways.

IDAHO—"Gem of the Mountains."

Motto: Esto perpetua (May it be perpetual). Flower: Syringa.
Area: 83,888 sq. m. Estimated population 1914: 395,407.
Population per square mile: 3.9.

After the Louisiana Purchase, Idaho became a part of what was called "Oregon Territory." The State was first explored by Lewis and Clark in 1805-6. It became a Territory in 1863, and a State in 1890. It is the twelfth State in area: larger than all New England. The surface is very broken and mountainous: mean elevation 4,700 feet. Hyndman Peak, 12,078, is the highest point. Idaho is 490 miles long and 305 miles wide. Mountain forests of cedar, spruce, pines and firs abound. Intersecting these are valleys available for farming. In the central part there are park like valleys and plenty of grazing lands for cattle. The southern part is the most valuable for grazing and agriculture. Idaho has a very picturesque scenery; grand mountains, summit lakes, cataracts, curiosities of lava beds. Here is the famed "City of Rocks" and along its eastern border the Falls of the Shoshone. A small part of the Yellowstone Park lies within the state. Tributary streams of the Columbia pass through Idaho. The Pend d'Oreille, into which the Clark River flows, accommodates steamers. The climate is variable. The valleys are dry and equable, and the mountains cold, some being covered with perpetual snow. Generally speaking, the summers are cool and pleasant. Sunshiny days average 257 yearly. Idaho is a fine resort for persons suffering from pulmonary troubles or debility. Each township is taxed for the public school system and two sections of land are set apart for this purpose. The capital and chief city is Boise, the only city in the world supplied with hot water from a hot well. It is the center of the Boise gold region. Blackfoot, Bingham, Caldwell, Coeur d'Alene, Hailey, Idaho Falls, Lewiston, Moscow, Nampa, Owyhee, Pocatello, Twin Falls and Wallace are important cities. Other places are rapidly growing. Mining and stock raising are the principal industries. Some of the richest placers and veins are within the state. The mountains abound in gold and silver. Mills and smelting works are found everywhere. There are immense mica beds. Marble, limestone, coal, granite and salt are plentiful. Considerable attention is paid to cattle and sheep raising. Notwithstanding the fact that Idaho is more emphatically a mining and stock raising state, there is quite a fair interest taken in agriculture. A great part of the State is naturally arid, but extensive irrigation works have been carried out, irrigating 3,226,386 acres, and other works costing $18,811,000 are being constructed for the irrigation of 480,000 acres more. At the last census there were 30,087 farms valued at $305,317,185, and the value of the farm products was $72,000,000.00. The last annual wool clip was 14,250,000 pounds, valued at $2,257,200. The State contains 19,379,567 acres of national forest. There are 2,748 miles of steam railways and 88 miles of electric roads.

ILLINOIS—"Sucker State."

Motto: State sovereignty, national union. Flower: Violet.
Area: 56,665 sq. m. Estimated population 1914: 5,986,781.
Population per square mile: 100.6.

Illinois derives its name from the Indian confederacy of tribes of that name; first settled at Cahokia and Kaskaskia in 1682 by the French. Came under British authority in 1763. In 1809 it became a Territory, and a State in 1818. The Indian massacre at Fort Dearborn occurred in 1812. From 1840 to 1844 there were serious Mormon troubles and riots. Illinois sent 260,958 soldiers to the Civil War. The great Chicago fire was in 1871. The greatest length of the State is 380 miles; greatest width 205 miles. It is a prairie State and has very little inequality of surface; the highest point being 1,241 feet above sea level is at Charles Mound in Jo Daviess County. The most hilly parts are in the south, while throughout the central and northern portions are fertile land for the most part level prairies with many fine groves of forest trees. Coal of fair quality is largely distributed through the State and there are some ores, copper, lead, zinc and marble. Nearly all the streams have a generally uniform current. The western boundary is formed by the Mississippi. The principal river wholly within the State is the Illinois, which is navigable for 245 miles. It is formed by the Kankakee and the Desplaines. The Vermilion joins it at Vermilion Rapids. The Kaskaskia is navigable for 150 miles and flows 250 miles to the Mississippi. Rock River flows 120 miles in Illinois. The Sangamon is navigable 100 miles and reaches the Illinois at Browning. Other rivers are the Saline, Embarrass, Little Wabash, Big Muddy, Big Vermilion and Fox. In the northern part are many small lakes which are favored summer resorts. In the valleys of many streams are found the works of the "Mound builders." The climate is generally salubrious and the death rate low. Constant breezes temper the heat of summer and the winters are not usually severe. Illinois ranks high in its educational system. There is a permanent school fund of $10,000,000 and the State adds $1,000,000 more to its income annually. There are State, County and City superintendents of education. Institutions of higher education rank among the best in the land. Chicago is the largest city and is famed for the Indian massacre in 1812; the great fire of 1871 and the Columbian World's Fair. It is the second largest city in the New World; the greatest packing and live stock market in the world. Springfield, the capital, Peoria, Quincy, Rockford, Bloomington, Aurora, Joliet, Alton, East St. Louis, Cairo, Champaign, Danville, Elgin, Evanston, Freeport, Galesburg, Oak Park, Decatur, Belleville, Rock Island and Moline are other important cities. Nearly every county has a city or town well worth mention. Illinois leads in the manufacture of farm implements and in the production of coal; is second only to Pennsylvania. It also ranks high in agriculture, dairy farming and stock raising. The number of farms in the State at the last census was 251,872, and these were valued at $3,905,321,075. The value of farm products was $587,000,000. There are 12,140 miles of steam railway and 3,398 miles of electric road in the State.

INDIANA—"Hoosier State."

Flower: Carnation.
Area: 36,354 sq. m. Estimated population 1914: 2,779,467.
Population per square mile: 75.30.

Indiana (Land of Indians) was first settled at Vincennes by French Canadians who later established several trading posts. In 1763 all this region was ceded to the British. In 1778 Col. Clark captured Vincinnes for the Americans and five years later Great Britain ceded it to the United States. In 1800 it became a Territory and included what is now Michigan and Illinois. In 1805 Michigan and in 1809 Illinois were created separate Territories, leaving Indiana with its present limits. It was admitted into the Union in 1816. The surface is quite level, generally; there being no mountains and few hills of ordinary elevation; the highest point is near Carlos in Randolph County, 1,210 feet above sea level. The north western part is quite low and sometimes marshy. The lowest point is at the mouth of the Wabash River. The State is 265 miles long and 160 miles average breadth and has a 40 mile frontage on Lake Michigan. Its rivers are the Wabash, navigable at seasons to Terre Haute, the White River, the Kankakee, the Iroquois, the St. Mary's and the Ohio, which forms the southern border. The climate is generally healthful, though there is some malaria in the marshy lands. The educational interests of the State are well advanced. The State Board of Education is composed of the Governor, Supt. of Public Instruction, Presidents of the State University and Normal Schools. The public schools are in excellent condition and there is a permanent school fund of $10,000,000. The school age is from seven to fourteen years. Congress has set apart an entire township of land for a state seminary and this institution is now the Indiana University and is one of the foremost in the land. While the manufacturing and mining interests of the State have reached considerable magnitude, agriculture leads the industries. Stock raising on the prairie lands, farm animals and dairy products contribute largely to the wealth of the State. There are extensive mines, producing a fine quality of coal, large quarries of building stone and some iron ores of superior quality. Indianapolis, the Capital, is the largest city in the Union not on any navigable water. It is quite an important railroad center. Fort Wayne, where extensive railroad machine shops are located, Terre Haute, Evansville, a port of entry on the Ohio River, South Bend, a seat of extensive manufacturing, New Albany, noted for glass works, woolen mills, and locomotive and car manufacturing, Lafayette, Logansport and Richmond are among the more important and large cities. Other principal cities and towns are Anderson, East Chicago, Elwood, Huntington, Kokomo, Marion, Mishawaka, Jeffersonville, Vincennes, once the capital, Michigan City, Gary and Indiana Harbor, lake ports, Elkhart, Laporte, Hammond, Crawfordsville, Peru and Muncie. Number of farms in the State last reported was 215,845; these were valued at $1,809,135,238, and the total value of farm products for the same year was 120 millions of dollars. There are 7,476 miles of steam railway, and 2,328 miles of electric railway.

IOWA—"Hawkeye State."

Motto: Our liberties we prize, and our rights we will maintain.
Flower: Wild rose. Area: 56,147 square miles.
Estimated population 1914: 2,221,755. Population per square mile: 40.0.

Iowa, first settled in 1686 near Dubuque, was named for the Ioway Indians. It was made a separate Territory in 1838 and was admitted into the Union as a State in 1845. It extends 300 miles from east to west and 210 miles from north to south. The surface is mostly rolling prairie, intersected by numerous rivers with wooded banks. The soil is generally very fertile, though in the north-east it is somewhat hilly. The Mississippi and Missouri rivers form its eastern and western boundaries. The Des Moines, the Iowa, Cedar, Wapsipinicon, Big and Little Sioux are the principal rivers which drain the interior surface. There are a few lakes. The highest elevation is at Primghar, 1,800 feet above sea level. The climate is exceedingly healthful and the state is regarded as a resort for persons predisposed to lung diseases; the heat of summer is tempered by continual breezes. Iowa is well supplied with schools, common, normal and colleges; the annual school expenditure being nearly $9,000,000. There are many higher educational institutions. Des Moines, the capital, Davenport, Dubuque, center of the lead district, Burlington, Sioux City, Council Bluffs, Cedar Rapids, Clinton, Fort Dodge, Iowa City, Keokuk and Muscatine are among the largest cities; other important places are Fort Madison, Marshalltown, Boone, Cedar Falls, Charles City, Creston, Centerville, Fairfield, Le Mars, Mason City, Oskaloosa, Oelwein, Ottumwa and Waterloo. Iowa is pre-eminently an agricultural state, an ideal pastoral country; fully half its population live by farming. It is unsurpassed for cereal cultivation. Dairy interests are very extensive, and it takes front rank in the raising of cattle, swine and poultry. Its principal manufacturing interests are in agricultural implements, brick and tile, lumber mill products and meat packing. It possesses large areas of coal fields and in the northern part there are thousands of acres of peat bogs of fine quality. In the northeast are valuable lead mines, iron ore and excellent building stone; gypsum, potter's clay and fire clay are important products. At last reports there were 194,598 farms in the state, the value of which was $3,745,860,544, and the value of all farm products was $621,000,000. There are 9,994 miles of steam railroads in the state, besides 756 miles of electric roads.

KANSAS—"Sunflower State."

Motto: Ad astra per aspera (To the stars through difficulties).
Flower: Sun Flower. Area: 82,158 square miles.
Estimated population 1914: 1,784,897. Population per square mile: 20.7.

The State of Kansas was named for the Kansas Indians. Spanish adventurers explored it in search for gold in 1541. French fur traders took possession of it in 1705. Most of its territory came into possession of the United States in 1803 through the Louisiana purchase, but it was not until 1848 that the entire Territory was annexed. It was organized into a Territory in 1854 and immediately became a field of fierce controversy between Northern and Southern settlers on the slavery question. This strife culminated in the civil war after Kansas had been the scene of turmoil and bloodshed for nearly five years. In 1861 it was admitted into the Union with a constitution prohibiting slavery. The state is 400 miles long from east to west with a breadth north and south of 200 miles. Near Fort Riley, within its border, is the geographical center of the United States, excluding its remote possessions. The surface, slightly undulating, slopes toward the southeast, steadily rising to the west with an extreme elevation of 4,135 feet at the western boundary. There are no mountains, but the scenery is relieved by hills and river valleys with bluffs along the Arkansas and Republican rivers. Except in the far west it is well watered by the Missouri, the Kansas, Smoky Hill, Saline, Republican, Big Blue, Little Blue, Arkansas, Delaware, Wakarusa, Cottonwood, Verdigris and Cimmaron. The interior rivers furnish good water power, but are not navigable. There are a few lakes. The soil is fertile, even the high prairies in the west producing abundant crops. There is considerable timber along the streams in the eastern portion, but it is scarce in the western. In the east there are large beds of coal and some fairly good building stone. In central Kansas are inexhaustible beds of rock salt. Lead and zinc are extensively mined in the southeast and there are rich oil and gas producing areas. The winters are mild and the air dry and healthful. The summers warm but not oppressive, the atmosphere being extraordinarily dry and clear. Greatest rainfall is in the season most needed for crops. Persons suffering from pulmonary complaints find great relief in the dry atmosphere of this state. That the air has much to do with the energy characteristic of the people of this State is no doubt quite true. There is an efficiently organized school system, well endowed and supported. Four million dollars are annually spent for public education. Kansas is well supplied with institutions of higher education. Kansas City, formerly Wyandotte, is the largest city in the state. Its stock yards and packing houses do a business second only to Chicago. Topeka, the capital, Lawrence, Atchison Leavenworth, Wichita, Emporia, and Fort Scott are the largest cities; other important cities and towns are Pittsburg, Galena, Hutchinson, Ottawa, Arkansas City, Chanute, Cherryvale, Coffeyville, Independence, Iola, Junction City, Manhattan, Newton, Parsons, Salina, Wellington and Winfield. In the arable lands, Kansas is said to be the second State. It leads all the States in wheat production and is among the foremost in corn growing. All cereals are produced in abundance, and it is noted for cattle, dairy products and fruit. Kansas fruits are of most excellent quality. Poultry and eggs are produced plentifully in all parts. There were at last reports 177,841 farms, valued at $2,039,389,910, and the value of the entire farm products was $419,000,000. There is a fine railway system embracing 9,257 miles of steam roads, facilitating the movement of the vast products of field, prairie and garden, of mine, quarry and factory to the best markets. There are 968 miles of electric railway.

KENTUCKY—"Blue Grass State."

Motto: United we stand, divided we fall.
Flower: Goldenrod. Area: 40,598 square miles.
Estimated population, 1914: 2,350,731. Population per square mile: 57.0.

The Indian name of this region signifies "dark and bloody land." It was originally a part of Virginia. The Cumberland river was visited and named by a party of Virginians in 1747 and Kentucky soon became famous as a hunting ground. Daniel Boone was among the first explorers, and made a settlement at Boonesboro in 1775. In 1776 the State was constituted a county of Virginia. It became a separate Territory in 1790, and was made a State in 1791. In 1861 the legislature declared its loyalty to the Union and although three days later a convention at Russellville passed a secession ordinance, its action had no legal standing. From east to west the extreme length is 350 miles, and from north to south breadth of 175 miles. The Cumberland ranges are its only mountains. The eastern section is very broken; along the deep channel of the Kentucky River are precipices 300 feet high. West of this mountainous region in the central part is the famous blue grass country. From east to west the scenery is very diversified. The work of ancient mound builders is found almost everywhere. The highest point within the State is at Big Black Mountain, in Harlan County, 4,000 feet above sea level. The State is well wooded; there are sections west of the blue grass region covered with forest trees that were prairies fifty years ago. The Ohio River separates it from Ohio, Indiana and Illinois, and the Mississippi passes the south-western border. The Tennessee and the Cumberland rivers, which parallel each other a distance of about 125 miles are the largest rivers flowing through the state. Both are navigable for the greatest part of their course. The Kentucky is navigable in high water to Frankfort. The Big Sandy and the Tug Fork separate the State from West Virginia. Green River, navigable 150 miles, and Salt River which flows along salt licks are among the streams which water the State. There are also many noted springs. Greatest attraction is Mammoth Cave, which has been explored for

18 miles. There are found cataracts, navigable waters of Echo River, domes and avenues at various levels. Kentucky's climate is mild and remarkably healthful, and the State is an excellent home for invalids. There is a State board of education, superintendent of schools and county superintendents. Annual public school expenditures are about $3,000,000. Kentucky is supplied with State, sectarian and non-sectarian Universities and other institutions of higher education. Louisville is the largest city and the greatest tobacco and whiskey market in the world. Covington, once the capital; Newport, a former capital; Lexington and Frankfort, the present capital, are important cities; all have historical names. Lexington has a monument to Henry Clay. Other cities and towns of importance are Ashland, Bellevue, Bowling Green, Danville, Dayton, Georgetown, Henderson, Hopkinsville, Mayfield, Maysville, Middlesboro, Paducah, Paris, Owensboro, Richmond and Winchester. Kentucky is an agricultural State. It produces a large share of the tobacco raised in the country, and of an excellent quality. Some cotton is also grown. It is a fine fruit and pasture land. Here are found the finest breeds of horses and cattle as well as mules and swine; iron and iron goods, agricultural implements, mill products and distilled liquors are its chief manufactures. There are 259,185 farms, valued at $773,797,880, and the value of all farm products was $209,000,000. The State has 3,780 miles of steam railways, and 459 miles of electric railway.

LOUISIANA—"Pelican State."

Motto: Union, justice, confidence.
Flower: Magnolia. Area: 48,506 square miles.
Estimated population, 1914: 1,773,482. Population per square mile: 36.5.

Louisiana, named for Louis XIV. of France, was first visited by Spaniards in 1541. La Salle took possession of it in the name of Louis XIV. in 1682. It was conveyed to Spain in 1762, returned to France in 1800 and sold to the United States in 1803 for $15,000,000. The extent of this purchase is shown on map of Territorial growth. The American flag was first unfurled in New Orleans in 1804. In 1812 the State was admitted into the Union. The battle of New Orleans was fought in 1815, 5,000 Americans defeating 12,000 British soldiers. The State seceded in 1861 and was restored to the Union in 1868. Several battles were fought within its borders during the civil war. The surface is low; the highest point being in Claiborne county, 400 feet above tide water. The Delta of the Mississippi is malaiy swamp overflowed by freshets. Almost to the north border the land is so low levees have been constructed to restrain the waters of the river. Pine forests abound. In the southwest there are extensive prairies called "trembling prairies." These are shallow bays and lakes along an irregular coast line. The Mississippi is navigable from its mouth to Minneapolis. The Ends system of jetties at the mouth of the river has produced a channel navigable for the largest vessels. Red River is navigable to Shreveport. The Ouachita is navigable 300 miles to Camden. The Sabine on the west and Pearl River on the east are important streams. The Tensas accommodates steamers a distance of 150 miles. There are large lakes and lagoons and ponds in the salt marshes. The climate favors a tropical agriculture but is not healthful except for those acclimated. The summer being long and hot, malaria is not uncommon. A State board of education is elected for four years. There is a State superintendent, assisted by parish boards who act as examiners. The public school fund exceeds a million dollars. Separate schools for colored people are maintained. There are State, sectarian and non-sectarian Universities and institutions of higher education. New Orleans is the principal city, named for the Duke of Orleans. It was at one time the capital and being below the river level is protected by an embankment termed the levee, fifteen feet wide, which furnishes a fine promenade for the people. In this city the "Mardi Gras" is celebrated each year. Baton Rouge, the capital, and Shreveport are important cities; the latter being the second city in the State. Alexandria, Crowley, Donaldsonville, Houma, LaFayette, Lake Charles, Monroe, Morgan City, New Iberia, Opelousas and Plaquemine are other cities well known as agricultural or manufacturing centers. Louisiana is the only State that cultivates true sugar cane successfully. Rice, cotton, and corn are leading crops. Cattle raising and market gardening are profitable industries. Lumber and forest products, cotton seed oil, peanuts and castor oil add to the State's wealth. There are 120,546 farms valued at $301,220,988. Total value of farm products was $123,000,000. There are 5,720 miles of steam and 265 miles of electric railways.

MAINE—"Pine Tree State."

Motto: Dirigo (I direct).
Flower: Pine cone and tassel. Area: 33,040 square miles.
Estimated population, 1914: 762,787. Population per square mile: 24.8.

The name of this State originated with the earliest explorers, who used the word "Main" to distinguish it from the many coastal islands. Was probably first visited by Northmen about the year 1000. Discovered by Cabot in 1497; named "New France" by French explorers in 1524. First English settlement at mouth of Kennebec River in 1607, preceding by thirteen years the Pilgrims, and the Puritans by twenty-one years. The settlement was abandoned and a permanent one made at York. In 1652 the province was placed under control of Massachusetts and was purchased for 1,250 pounds in 1677 by that State. Its separation and formation into its present boundaries was accomplished by popular vote in 1819 and it was made a State of the Union in 1820. In 1851 the "Maine Law," prohibiting the sale of intoxicating drinks was passed. Maine's greatest length is 235 miles, greatest width 205 miles. The surface is hilly, with considerable elevation in the center. The highest point, Mt. Katahdin, 5,273 feet above sea level, in the extension of the White Mountains. Including bays, inlets and islands the coast line is said to be 2,400 miles, though it is but 260 miles in a straight line. There are a great number of small lakes. Moosehead Lake is 35 miles long. The Penobscot River is navigable for large vessels to Bangor. Along the Kennebec there is excellent water power. The Androscoggin, the St. Croix, Piscataqua, Aroostook, and Walloostook are all valuable to the manufacturing and agriculture of the state. There are still fine forests, though considerably depleted by the cutting of lumber. In the northern part and among the mountains wild game and animals are found and these sections are a paradise for the hunter. Fish are also very abundant in lake and river. All kinds of building stone are abundant, and there are many valuable minerals. The summers are short, but vegetation is early as continual snows prevent deep freezing. The State is a well known health resort. $1,500,000 is provided by the State for the public school system. A State superintendent is appointed by the governor. The school age is seven to fifteen years. Higher institutions of education are well represented of which some are the oldest in the United States. Portland is largest city and has quite an extensive commerce. It is the winter port of several Canadian lines. Lewiston and Augusta, the capital, are other important cities; besides these are Bangor, Auburn, Bath, Biddeford, Brewer, Brunswick, Calais, Caribou, Eastport, Gardiner, Houlton, Old Town, Rockland, Rumford Falls, Saco, Sanford, Skowhegan, South Portland, Waterville and Westbrook, all doing a manufacturing and commercial trade of value. Lumber is the leading industry; fisheries, ice packing, fish canning, quarrying and cotton goods manufacturing are important interests. Maine is celebrated for its fine marble, granite and slate. About a third of the State is devoted to agriculture, the chief farm products being the cereals, hay and potatoes. The number of farms at the last census was 60,016, and their value $199,271,998. Total value of all farm products for the same year was $66,000,000. There are 2,270 miles of steam and 485 miles of electric railways.

MARYLAND—"Old Line State."

Motto: Fatti maschili, parole femine (Deeds, men; words, women).
Flower: Black-eyed Susan. Area: 12,327 square miles.
Estimated population, 1914: 1,241,075. Population per square mile: 1,303.

Maryland was named for Queen Henrietta Maria. The colony was originally granted to Lord Baltimore in 1633. It was one of the original thirteen States, and, although a slave State, it remained in the Union throughout the Civil war. It has a length of 200 miles and a width varying from 5 to 120 miles. Chesapeake Bay divides it into two unequal parts. In the west there is an elevated region traversed by ridges of the Allegheny Mountains. The rivers are not important, but Chesapeake Bay is a noble sheet of water, varying from 10 to 40 miles wide. From the ocean, where it is 20 miles wide, it stretches northward 180 miles. The climate is mild, modified by the vicinity of the sea and is for the most part healthful. The highest point in the State is Mount Backbone, Garrett county, 3,340 feet above sea level. Baltimore is the metropolis and the most important seaboard city south of Philadelphia. It manufactures largely iron and machinery and is specially noted for its monuments. Annapolis is the capital. It has quite an export trade in oysters and tobacco. Frederick is an important city and is the site of many historic events. Cambridge, Cumberland, Frostburg, Hagerstown, Havre de Grace, Salisbury, Wicomico and Westminster are all large and wealthy cities and towns, noted for commerce and manufacturing. Agriculture is the chief industry. Maryland is famed for its fruit. There are 48,923 farms in the State, valued at $286,167,028, and the total value of all farm products is $65,000,000. The value of tobacco raised as last reported was $1,473,000. Maryland cans 40 per cent of the tomatoes put up in the United States yearly. Dairy and poultry products amount to nearly $10,000,000 each year. The production of horses, cattle, sheep and swine is enormous, considering the area of the State. The output of coal is nearly $6,000,000 annually. Some little iron ore is also produced. Quarrying too, is of great importance, all sorts of stone being found in abundance. Brick tile and pottery manufactures amount to $2,000,000 yearly. The oyster fisheries yield more than any other state. The value of all fishing products amounts to $3,305,670 annually. Manufacturing interests are varied and extensive, amounting to nearly $250,000,000 a year. There are 1,430 miles of steam and 530 miles of electric railway lines.

MASSACHUSETTS—"Bay State."

Motto: Ense petit placidam sub libertate quietem (By the sword he seeks repose settled under liberty).
Area: 8,266 square miles.
Estimated population, 1914: 3,605,522. Population per square mile: 418.8.

Massachusetts, named from the Indian tribe, meaning "at the great hills," was probably first visited by the Norsemen, nearly five centuries ago, before the time of Columbus. The first settlement, however, was made by the Plymouth Colony in 1620. The early struggles of these Pilgrim fathers are well known to every American. The first battle of the War of the Revolution was fought on the soil of Massachusetts. The Federal Constitution was adopted in 1788. It has an extreme length, diagonally, of 190 miles, and a breadth of from 47 to 110 miles, and excepting Rhode Island is the most thickly populated State in the Union. The surface is low and sandy in the east, hilly in the center and mountainous in the west. It is well watered by streams that furnish an abundance of water power. The Housatonic River has a cataract 150 yards wide and a 60-foot perpendicular fall. The winters are severe, snow usually covering the ground during three months. The summers are hot, spring comes early and the autumn is long and often delightful. The eastern section is not favorable to consumptives. The public school system of Massachusetts is second to none in the country. There is a State board. School attendance is compulsory from seven to fourteen years. Towns of 500 families are required to support a high school and cities of 20,000 or more are obliged to maintain manual training as part of both elementary and high school systems. Institutions of higher education are well supplied. Liability for support of relatives extends to parents, grand parents, children and grand children. Boston, the capital, is the metropolis. It has one of the best harbors in the world, and in its commerce, is second only to New York. It is especially noted for its fine libraries, its schools and universities. Lowell has been called the Manchester of America from the extent of its manufacturing. The falls of the Merrimac give it almost inexhaustible water power. Cambridge is the seat of Harvard University; Fall River has large manufacturing interests. Lynn is famous the country over as a boot and shoe manufacturing city. Lawrence has extensive woolen and paper mills. Springfield contains the United States armory, employed in the manufacture of rifles; it is a great manufacturing center, with magnificent water power. New Bedford and Salem have large manufacturing interests; the latter being famous for the witchcraft mania in 1692. Worcester is a manufacturing center and the second city in the State. Adams, Amesbury, Arlington, Attleboro, Beverly, Brookline, Brockton, Chicopee, Clinton, Everett, Framingham, Gardner, Gloucester, Fitchburg, Haverhill, Holyoke, Hyde Park, Leominster, Malden, Marlboro, Medford, Melrose, Milford, Newburyport, North Adams, Northampton, Peabody, Pittsfield, Plymouth, Quincy, Revere, Newton, Somerville, Taunton, Waltham, Watertown, Westfield, Weymouth and Woburn are also large and wealthy manufacturing cities. More than half the area of the State is improved, but the land is not fertile. The cereals, potatoes and tobacco are raised; dairy products are of much importance. The chief industry is manufacturing. Boots and shoes, cotton and woolen goods, foundry and machine shop products, leather, paper and rubber goods are sources of enormous profit. Slaughtering, packing and fisheries are valuable industries. Quarries add largely to the State's resources. More than $2,000,000 worth of granite are sold annually. There are 2,130 miles of steam and 2,810 miles of electric surface and elevated railways in the State.

MICHIGAN—"Wolverine State."

Motto: Si quaeris peninsulam amoenam, circumspice (If you seek a delightful peninsula, look about you).
Flower: Apple Blossom.
Area: 57,980 square miles. Estimated population, 1914: 2,976,030. Population per square mile: 48.9.

Michigan is from an Indian word, meaning "great lake." It was first settled by the French in 1650. It was ceded to Great Britain in 1763 and was given up to the United States in 1795, but it was not until after the war of 1812 that it was fully confirmed. Michigan was admitted into the Union in 1837. Its first capital was Detroit; then changed to Lansing in 1847. The State is divided by Lake Michigan and Lake Huron into two irregular shaped peninsulas; the northern being rugged, even mountainous in its western part, and the southern an undulating plain with, for the most part, a very fertile soil. The highest point in the state is in Ontonagon county, Porcupine mountain, 2,023 feet above sea level. Extensive forests cover the upper and the upper part of the lower peninsula. There are over 1,600 miles of lake shore line bordering the State. Michigan is well watered by numerous rivers and has valuable water power. The winters of the upper peninsula are very severe but in the summer it is considered a health resort. In the lower peninsula there is a great deal of snow in winter. The summers are warm, often exceedingly hot in the day time, but temperate during the night. The State ranks high in education; the annual expenditures for which are nearly $7,000,000. The attendance at public school is compulsory between 7 and 16 years. Michigan is amply supplied with institutions of higher education. There are 118 benevolent institutions besides almshouses. Detroit is the largest city. Its position makes it one of the most important cities on the lakes as well as the western gateway for Canada. The fact that its population has nearly doubled during the past ten years, having increased from 285,704 in 1900 to 465,766 in 1910, is sufficient evidence of how its manufacturing and commercial interests are growing. Lansing, the capital, possesses a beautiful State building. Battle Creek has large manufacturing interests. Kalamazoo is noted for its paper mills. Ann Arbor for its educational institutions. Grand Rapids for its abundant water power. Jackson for its shops and factories. Muskegon for its lumber interests. Saginaw for its planing mills and iron works. Bay City for its lumber and salt. Flint for its state asylums. Adrian for its car shops. Port Huron for its ship building and lumber. Calumet is in the center of the great copper mining district; here is located the famous "Calumet and Hecla" mine—the richest copper mine in the world. Houghton and Hancock are also flourishing cities in the copper country. The Michigan College of Mines is located at Houghton.

Marquette, known as the "Queen City of Lake Superior," is the metropolis of the mining interests of the Lake Superior iron region. Ishpeming, Negaunee, Ironwood and Iron Mountain are other mining cities in the iron region. Escanaba is an important ore shipping point. Manistee and Menominee are noted for their great lumber interests. Alpena, Holland, Pontiac, Sault Ste. Marie and Traverse City are other large and growing cities. Agriculture is the chief industry. There are 206,960 farms in the state valued at $1,088,858,379 and the total value of all farm products is $293,000,000. Of scarcely less importance are the mining, lumber and manufacturing interests. Over $55,000,000 worth of copper, iron ore and silver is taken out of the mines every year. The lumber output is over $40,000,000. Milling interests are about $27,000,000 and manufacturing adds more than $150,000,000 to the State's wealth. There are 8,934 miles of steam and 1,445 miles of electric railway.

MINNESOTA—"Gopher State."

Motto: L'etoile du nord (Star of the north). Flower: Moccasin.
Area: 84,682 square miles. Estimated population, 1914: 2,213,919. Population per square mile: 25.7.

Minnesota, named from the river, had for a century after it was known to the first white man been visited only by a few missionaries and French traders. Father Hennepin and two companions ascended the Mississippi as far as St. Anthony's Falls, in 1680. Colonel Leavensworth built Fort Snelling in 1819. Settlements at Pembina were made by Lord Selkirk, who supposed them to be within the limits of British America. Minnesota became a territory in 1849 and in 1858 it was made a State of the Union. Since that time no State has been more progressive, or more rapidly risen to wealth and position. It is 400 miles in extreme length and 350 miles extreme width and is for the most part separated from Canada on the north by a chain of lakes and a river extending from Lake of the Woods to Lake Superior. The surface is an undulating plain with an average height of 1,275 feet. The highest land is in St. Louis County, the Mesaba range, 1,920 feet above sea level. About half the state is prairie interspersed with belts of timber and a great many lakes. The central elevation of land is a watershed dividing the waters flowing north from those flowing south. The Mississippi, the Red River of the North and the St. Louis with their tributaries are the principal rivers. Probably there are 7,000 small lakes varying from one to thirty miles long. In the northeast iron ore is found. The purity and dryness of the air make the State a favorable home for those suffering from pulmonary troubles. Spring and autumn are long, the summers are hot but short and the dryness makes them very pleasant. Minnesota has a school system of the highest order. There is a permanent school fund of $18,000,000, and there are fine institutions of higher education. St. Paul, the capital, is the focus of several large railroads, and the center of a large wholesale and retail trade; Minneapolis, the largest city, is indebted for much of its prosperity to the abundant water power of the Falls of St. Anthony. It is the largest flour-milling center in the world. Duluth is an important and growing city noted for lumber, iron and shipping interests; Winona is a great wheat market, the largest city of southern Minnesota, Stillwater with large lumber and commercial interests, Mankato, a prosperous manufacturing city, Red Wing, an important agricultural center and Faribault, a rapidly growing city, are all large centers of wealth, with fine schools and public buildings. Other scarcely less important cities are Albert Lea, Austin, Brainerd, Bemidji, Chisholm, Cloquet, Crookston, Eveleth, Fergus Falls, Hibbing, Little Falls, New Ulm, Owatonna, Rochester, St. Cloud and Virginia. No State has made more wonderful progress in agriculture during the past twenty years than Minnesota. There are 274,382 farms, valued at $426,314,634. The total value of all farm products is $482,000,000. The wool clip amounts to nearly $600,000 yearly. Minnesota is the leading flour-milling State, the principal or largest manufacturing establishments being the flour mills. There are other valuable manufacturing interests, however, such as boots and shoes, lumber, clothing, furniture, metal goods, and machinery. The total output of all manufactured goods is over $308,000,000 each year. The mining of iron ores and quarrying of many varieties of building stone have reached great importance. There are 9,040 miles of steam and 560 miles of electric railway.

MISSISSIPPI—"Bayou State."

Flower: Magnolia.
Area: 46,865 square miles. Estimated population 1914: 1,901,882. Population per square mile: 38.8.

Mississippi, named for the river, was first visited by De Soto in 1541. The first settlement was made in 1700 in which year a fort was built at Biloxi. Natchez was settled in 1716. Mississippi Territory was formed in 1798 and in 1817 it became a State in the Union. It seceded in 1861 and was readmitted into the Union in 1870. The extreme length of the State is 340 miles and the width 180 miles. Including irregularities there are nearly 175 miles of coast line. The surface has generally a southern slope, rising toward the northeast from 400 to 600 feet, and some hills being elevated 200 to 300 feet more. The highest elevation is at Holly Springs. Marshall county, 600 feet above sea level. The "bottom lands" lie between Vicksburg and the Tennessee border; they are low and swampy but extremely fertile. To the center and south it is generally hilly though there are some extensive marshes along the gulf. At Biloxi, Mississippi City, and Bay St. Louis there are harbors of medium depth only. The State is well watered by the Mississippi and its tributaries, the Pearl, the Pascagoula and the Tombigbee. Much of the surface is covered with primitive forests of valuable woods. The climate is very mild; snow and ice are almost unknown. The summers are long, and there is considerable malaria along the swampy marshes. The northern parts of the state are very healthful. Education is well cared for but there is as yet no compulsory law. White and colored children are taught separately. There are many Normal schools as well as Colleges and Universities. Meridian is the largest city and is interested in cotton and lumber. Cotton manufacturing and cotton seed oil are the principal industries of Vicksburg. Jackson, the capital, has a large cotton trade. Natchez is a very busy city second only to Meridian. Cotton is its chief article of commerce. Aberdeen, Biloxi, Brookhaven, Columbus, Corinth, Greenville, Greenwood, Gulfport, Hattiesburg, Laurel, McComb, Water Valley, and West Point are all large and growing cities with commerce and manufacturing. Agriculture is the principal industry. There are 274,382 farms, valued at $426,314,634, and the value of all farm products is $174,000,000. The chief product is cotton, the yield of which for 1914 was 1,275,000 bales, valued at $41,512,000. Nearly all the cereals, potatoes and tobacco, are grown abundantly. The state also has great wealth in its horses, cattle, sheep and swine. There are oyster and other fisheries, the products of which amounts to extremely half a million annually. Mining interests are small. Manufacturing industries amount to about $72,393,000 yearly. There are 4,441 miles of steam and 114 miles of electric railway.

MISSOURI.

Motto: Salus populi suprema lex esto (Let the people's safety be the supreme law). Flower: Goldenrod.
Area: 69,420 square miles. Estimated population, 1914: 3,372,886. Population per square mile: 47.7.

Missouri is from an Indian word meaning "muddy water." It was originally a part of the Louisiana Grant. Fort Orleans was a military settlement formed in 1719. St. Genevieve was founded in 1755 and St. Louis in 1764. Missouri was admitted into the Union as a State in 1821. It was admitted as one of the slave States, but it abolished slavery of its own desire in 1865. The State is varied as to soil, climate and products. North to South it is 280 miles and east to west 300 miles. North of the Missouri River the surface is for the most part level or undulating, the general slope being toward the southeast, south of the river it is more broken and rugged. The Iron Mountains are in the southeast, and the Ozark in the southwest. Along the Missouri and Mississippi Rivers are wide bottom lands of great fertility, and there are lakes, lagoons and impenetrable swamps. Besides the two great rivers just mentioned are the Osage, the Gasconade, the Chariton, the Grand, the St. Francis and the Des Moines. In some parts there are still extensive forests where wild game

abound, and there are many beautiful caverns miles in length with hidden lakes and streams. There are also valuable springs, saline, sulphur and iron. Valuable commercial woods are found in the forests and the state is rich in mineral deposits and coal. Missouri leads all the other States in the production of zinc and lead. The climate is, as a whole, healthful, the summers are long and hot, the winters short and usually mild, though there are seasons when the rivers have been frozen solid. The school system ranks very high. Six and three-quarter million dollars are spent annually for the public schools, which are maintained separately for white and colored children. There are fine universities, colleges and normal schools. St. Louis is the most important city, and one of the most important in the United States. In 1904 a World's Fair was held there in commemoration of the Louisiana Purchase. It contains magnificent buildings and is one of the great trade centers of the country. Kansas City on the opposite side is a great railroad and live stock center. It has extensive packing interests. Jefferson City, the capital, is on the Missouri River near the center of the state. St. Joseph has large interests in packing, agriculture and manufacturing. Sedalia is the center of a fine farming country. Springfield manufactures engines, boilers, cotton goods, etc. Hannibal has valuable packing and other interests. Joplin is the commercial center of the southwestern Missouri lead and zinc mining region, and contains large smelting and white lead works, foundries, and machine shops, flour mills, etc. Brookfield, Cape Girardeau, Carthage, Chillicothe, Clinton, Columbia, De Soto, Flat River, Fulton, Independence, Kirksville, Lexington, Louisiana, Marshall, Moberly, Mexico, Poplar Bluff, Webb City, Trenton, St. Charles, Webster Grove, Wellston, and Nevada are large and prosperous cities. Agriculture is the leading industry. There are 277,244 farms, valued at $2,052,917,488, and the value of all farm products last reported was $482,000,000. The chief crops are cereals. The corn crop brings annually no less than $115,000,000 and the wheat crop $25,000,000. Quite a little cotton is grown in the southeastern part. Orchard and small fruit are abundant. The annual wool clip is valued at $1,481,288. There is a coal area of 14,000 square miles and the yearly output is valued at $7,468,308. Lead and zinc mines are very valuable and the quarries of building stone are sources of great wealth. Altogether the mineral products are valued at $54,001,100 a year. Manufacturing interests are very large. These include slaughtering, packing, flour milling, tobacco, brewing, boot and shoe manufacturing, printing, publishing, lumber and planing mills, bakeries and foundries, and their total output is no less than $574,111,000 each year. There are 8,224 miles of steam and 1,172 miles of electric railway.

MONTANA—"Stub Toe State."

Motto: Oro y plata (Gold and silver). Flower: Bitter root.
Area: 146,997 sq. m. Estimated population, 1914: 432,614.
Population per square mile: 2.6.

Montana is from a Spanish word, meaning "mountain land." It was formerly a part of Idaho, becoming a Territory in 1864 and a State in 1889. It was here on the bank of the Little Big Horn River that General Custer, together with 261 officers and men of the 7th U. S. Cavalry, were slain by Sitting Bull and 5,000 Indians. The eastern two-thirds of the State consists of rolling plains covered with sage and bunch grass. The western third is the mountain region consisting of 40,000 square miles of mountain ranges from 8,000 to 10,000 feet high, with fine valleys and passes. This mountain belt has an average breadth of 180 miles. The Yellowstone, the Missouri, the Columbia and the Saskatchewan Rivers have their sources within the state. The Missouri flows nearly a thousand miles on Montana soil. There are many smaller streams. The water power along the Missouri is of immense value. Montana is very rich in gold, silver, lead, copper and many other minerals. The seasons compare favorably with states situated more southerly. The dryness of the atmosphere renders the extreme cold of winter less severe, and the summers are favorable to agriculture and stock raising. The lack of rain is a drawback, which irrigation is removing. Education is making great progress when we consider how widely the population is scattered. There are a University, Colleges and Normal schools. There is likewise a state school of mines. Butte is the largest city. It is in the center of a rich gold mining region and is growing rapidly, as shown by the last census. Helena is the capital; it is in the center of the richest mineral regions in the west and is believed to be one of the richest cities of its size in the world. Great Falls has large smelting and refining plants and magnificent water power. Anaconda is well known as a copper center. Billings is noted for its stock, Bozeman for its flouring mills, Deer Lodge for its gold mines, Dillon for its factories, Kalispell for its commerce, Livingston for its milling interests, Miles City for its cattle exports, Missoula for its railway interests, Red Lodge for its coal mines and Walkerville for valuable silver mines. Montana has large agricultural possibilities that are still undeveloped. There are at the present time 26,214 farms valued at $85,663,187, and the value of all farm products last reported was $114,000,000. Cattle and sheep raising are very important industries. The amount of wool produced is valued at $6,000,000 each year. Lumber interests too are rapidly increasing, but by far the most important of Montana's resources are in her valuable mines of precious metals, copper, iron, zinc and coal. Nearly eight million dollars' worth of silver, over three million of gold, forty-five million of copper, and six million of coal are produced annually. Manufacturing interests are for the most part confined to lumber, flour milling, car making and brewing. There are 4,847 miles of steam and 81 miles of electric railway.

NEBRASKA—"Antelope State."

Motto: Equality before the law. Flower: Goldenrod.
Area: 77,520 square miles. Estimated population, 1914: 1,245,873. Population per square mile: 15.5.

Nebraska was created a separate Territory in 1854 and was made a State of the Union in 1867. East and west its length is 415 miles and north to south its width 205 miles. Within this area are vast tracts of exceedingly fertile soil. There is a slight slope eastward and some hills along the Missouri River. Nearly all the land is arable and almost every section is available for farming or for pasture. The principal rivers flow from west to east or southeast. None of them are navigable. River bottom lands are specially fertile. Except along rivers there is no natural timber, but many groves appear as the result of tree planting. The climate is invigorating and healthful, the air is dry although there is usually a sufficiency of rainfall except perhaps in the northwest. There are sometimes droughts and frequently severe winter storms. Nebraska holds a high position in public education and, excepting Iowa, contains the smallest number of illiterates of any northern state. School attendance is compulsory for children from 7 to 16 years of age for not less than 12 weeks each year. The public schools are models in every sense. There are graded and high schools in nearly every place and there are many normal schools, colleges and universities. There are few paupers in the state. Omaha is the largest city. It is situated on high bluffs on the west bank of the Missouri River. It has extensive packing, smelting and refining industries. Lincoln, the capital, is an agricultural and manufacturing center. There is a fine salt lake near it. Hastings is a city of great prosperity. Plattsmouth manufactures farm implements, carriages, locomotives, machinery, cars, etc. Nebraska City has large manufacturing and packing interests. Beatrice is interested in large quarries of building stone, stock raising, etc. Columbus, Fairbury, Falls City, Fremont, Grand Island, Holdrege, Kearney, Norfolk, North Platte and York are other very important and rich cities. Cattle and live stock are next to agriculture. At last reports there were more than a million horses, two million head of cattle, four million hogs, and nearly half a million sheep. There are in the state 129,678 farms, valued at $2,079,878,647, and the total value of all farm products was $390,000,000. The important manufactures are slaughtering, flour milling, dairy products, railway cars and farm implements. There are 6,171 miles of steam railways and 280 miles of electric lines.

NEVADA—"Silver State."

Motto: All for our country.
Area: 110,690 square miles. Estimated population, 1914: 98,726. Population per square mile: 0.7.

Nevada, meaning in Spanish "snowy," the Silver State land. Extreme length north to south 485 miles, average breadth 315 miles. Made a Territory March, 1861, admitted as a State March 21, 1864, during a "boom." Nevada was part of the extensive purchase from Mexico and was first known as the "Washoe County." In 1848 the Mormons located a colony in the Washoe and Carson Valleys. Enormous silver deposits discovered in 1859 led to increased settlement and Statehood, during the "boom." In 1864 its population gradually decreased with the exhaustion of the silver deposits, until the later discoveries of wonderful gold properties induced a large influx of miners and investors and made millionaires in a day of many fortunate seekers of wealth. It is the third largest state in area, but the smallest in population. The surface is an elevated table land, averaging over 4,000 feet above the sea level. In reality it is a series of narrow basins with north and south directions, separated by rugged and high mountains, mostly in short ranges. This arrangement presents a grandeur of scenery nowhere surpassed in the United States. The Sierra Madre Mountains are part of the western boundary with many elevations over 10,000 feet within the state. East Peak, White Mountains, in Esmeralda county, 13,135 feet, is the highest. The Colorado and the Humboldt are the principal rivers. The principal lakes are the Pyramid, Walker, Carson, Humboldt, Winnemucca and Tahoe. The latter is only partly in Nevada and is one of the most magnificent scenic waters in the world. The climate is healthful and invigorating. Frosts are rare in the south and east, but the winters in the north are quite cold (as low as 15 degrees F. below zero). The leading source of wealth is chiefly represented by its mining industries. The Comstock Lode is one of the richest silver mines in the world, and within recent years gold discoveries have created a revision of estimate of the state wealth and have done much to repopulate a decreasing community. Salt, borax, sulphur, soda and other chemicals are found. The mountains bear white pine, spruce and fir. Grazing is extensively followed and of late irrigation is making rapid progress in developing hitherto unproductive sections. There are 2,418 miles of steam and 11 miles of electric railway. Public schools are under control of a state board of education. School attendance is compulsory for all children from 8 to 16 years old. Reno, Virginia City, the state's first capital, Carson City, the present capital, Austin, Elko, Ely, Tonopah, Manhattan, Fallon, Eureka, Goldfield, Rochester, Lovelocks and Rawhide are all rich mining cities. Nevada is one of the richest mineral states. Over $12,000,000 in gold is taken from its mines annually, and, of all minerals, $37,842,084. Agricultural industries are developing rapidly. The Federal irrigation project embraces 160,000 acres of land within the state. Nearly one-fifth of the farm area is already improved and producing excellent crops of wheat, vegetables and fruit. Cattle and all kinds of stock interests are increasing. Manufacturing has not yet reached great importance, but there is considerable flour milling, brewing, dairy manufactures and some car making.

NEW HAMPSHIRE—"Granite State."

Area: 9,341 square miles. Estimated population, 1914: 438,662. Population per square mile: 47.7.

Named after the county Hampshire, England. Extreme length, 185 miles north to south; breadth, 45 to 90 miles. One of the 13 original states. The first settlement was made at Little Harbor (1623) and at Dover. At the outbreak of the Revolution the population was 80,000 and the state was strongly patriotic. The natural beauty of New Hampsbire is sublime, its higher regions have been termed "The Switzerland of America." The highest peak is Mt. Washington, 6,293 feet, but there are 28 other peaks over 4,000 feet. The state is noted for its many beautiful lakes and ponds. The principal rivers are the Merrimac, the Androscoggin, and the Connecticut. The natural beauties of the state are said to attract more tourists than most other natural objects of the United States. The White Mountains contain twenty or more bold peaks, narrow gorges, wild valleys, beautiful lakes, rivers, cascades and tempestuous torrents. The forests contain much valuable timber. The climate is healthful and epidemics rarely occur. In the mountains snow is found eight months of the year. The summers are hot but short, and the autumn long and pleasant. Average annual temperature, 43 degrees. Rainfall, 39 inches annually. The hilly country affords poor farming; the valleys have fairly good soil. The principal products are hay, potatoes, corn, oats, wheat and tobacco. Fruit is raised profitably, dairy farming and wool growing to a very large extent. The state has much woodland, abundant water power, and manufacturing is a source of great wealth. Cottons and woolens, boots and shoes, leather, paper, furniture, machinery and woodenware are its chief manufacturing products. Iron ore and graphite is mined on a large scale. There are large mica quarries, and New Hampshire granite is of the finest quality, and very largely quarried. Agriculture is, however, still the leading industry, and employs most of the population. Small as the area of the state is, there are 27,053 farms, valued at $103,704,196, and the total value of all farm and dairy products last reported was $39,000,000. Eighty dollars per acre is the average value of all farmed land. Milk cows are largely raised and fine cattle bring a high price in the New York and Boston markets. Manufacturing interests are scarcely inferior. Abundant water power renders manufacturing less expensive than in many other states. The total manufactured articles at last reports were valued at $98,157,000, nearly three times the value of farm products, and yet the number of persons engaged in their production was less than half the number engaged in farming. Education is compulsory between eight and fourteen years, during the entire school term. There are many well-known institutions of higher education. Manchester, Nashua, Concord, the capital, Dover, Portsmouth, Berlin, Keene, Rochester, and Laconia are the largest cities. All of them are large and rich manufacturing centers. Claremont, Derry, Exeter, Franklin, Lebanon, Newport, and Somersworth are all wealthy cities. There are 1,256 miles of steam and 292 miles of electric railway.

NEW JERSEY—"Jersey Blue State."

Motto: Liberty and prosperity.
Flower: Goldenrod and violet.
Area: 8,224 sq. m. Estimated population, 1914: 2,815,663. Population per square mile: 337.7.

New Jersey was first settled in 1620 by emigrants from New York. In 1682 the entire province was purchased by twelve Quakers, headed by William Penn. In 1738 a separate government was instituted by the crown and in 1776 the State joined in the struggle for independence. Some of the hardest battles were fought within its borders. It is 160 miles long with an average width of 40 miles. In the north it is hilly; the highest elevation, 1,809 feet, being at High Point. The Palisades form the western bank of the Hudson for 15 miles and form a wall of rock 300 to 600 feet high. Along the eastern and southern sections the surface is low and sandy and declines toward the sea. The center is rolling with a soil particularly adapted to fruit raising. There are good harbors at New York, Newark Bay and Delaware Bay, and in the Hudson, Delaware and Raritan rivers. The Hudson, Delaware, Passaic, Hackensack, Raritan, Navesink, Great Egg, Toms, Mullica and Maurice are its principal rivers. In the southern part are forests of low pine. The climate is mild, somewhat warmer in the southern part, and the State is generally healthful except in the low lands along the coast. The school fund spent annually is $5,800,000. It is made up by taxation and sales and rentals of state lands between high and low water mark along New York Harbor. There is a fine system of public schools and many noted colleges and other institutions of learning. The largest cities are Jersey City, Newark, Camden, Trenton, Elizabeth, Atlantic City, Paterson, Hoboken, New Brunswick, Perth Amboy, Bayonne, Orange and Passaic. Cape May and Long Branch are well known seaside resorts summer and winter. Besides these there are a score or more of important cities, all noted for manufacturing of some kind. New Jersey is in fact preeminently a manufacturing state. It has stone quarries, iron foundries, silk mills, steel and rubber plants, ship building, textile manufacturing, locomotive works and car building and manufacturing of every conceivable kind, and notwithstanding its manufacturing interest being so extensive it is by no means lacking in agriculture. The State is one immense garden, and supplies to a large extent the markets of Philadelphia and New York in fruits and garden vegetables. The last census reports 33,487 farms in the State valued at $254,832,665, and the value of all her farm products for that year was $87,000,000. There are 2,313 miles of steam railroads. Numerous electric roads connect the different cities and towns, amounting to 1,371 miles of track.

NEW MEXICO.

Motto: Crescit eundo (It increases as it advances).
Flower: Cactus.
Area: 122,634 sq. m. Estimated population 1914: 383,551. Population per square mile: 2.7.

Mines were opened up and missions established by the Spaniards in 1536. Santa Fe was founded in 1542. In 1822 Mexico threw off the Spanish yoke and New Mexico became a part of old Mexico. At the close of the Mexican War it was ceded to the United States and became a Territory in 1850, although it was not until 1863 that its present boundaries were established. It was received into the Union as a State in 1910. The eastern boundary is 345 and the western boundary 390 miles long; the average breadth is 325 miles. The surface consists of a series of high plateaus, divided by mountain ranges frequently rising into high peaks, some above the snow line, with fertile valleys below. The highest elevation is N. Truchas Peak, 13,306 feet. Below Santa Fe is an almost continuous range bearing local names running along the east side of the Rio Grande. On the west side of the river, range after range of peaks continue until they reach the continental divide. The Rio Grande, well termed the American Nile, is the principal river; it is narrow, swift and shallow. In hot weather it is often dry for 100 miles above El Paso, the water being consumed by evaporation and irrigating canals. The Pecos, Canadian, Gila, San Juan and Little Colorado are other rivers of more or less importance. The rainfall is light but the soil extremely fertile when irrigated. The great staked plain here is a treeless, dry, yet grassy elevation of 44,000 square miles, with an elevation of nearly a mile where in some localities no water can be found for 40 miles. The state has, nevertheless, a considerable supply of timber. Hot springs abound, several being favorite resorts. Placer and quartz, gold, silver, iron, copper, lead, mercury and zinc are plentifully distributed. On every side are ruins of ancient cities and canals, traces of a people whose history perished with them. In cave and cliff are vestiges of ruined homes. The climate is invigorating, the atmosphere pure and clear. Meat and vegetables dry without taint. Here is the ideal home for the consumptive. Scarcely a score of years ago the Pueblos, the Navajos and the Zuni Indians were the principal inhabitants; today Americans are crowding out these native sons of the soil. While mining is the chief industry, agriculture is rapidly developing. There were 35,676 farms under cultivation valued at $159,447,990, and the value of farm products was $50,000,000 at the last census. The soil and climate is particularly adapted to the cultivation of all fruits, vegetables and cereals, wherever irrigation is possible. Manufacturing is confined chiefly to flour, quartz and saw mills. There are 3,025 miles of steam railroads and 10 miles of electric railways in the State. Santa Fe, the capital, is the oldest city in the United States, having been founded 23 years before St. Augustine, Florida. It is laid out after the manner of Spanish towns. It is at an elevation of 6,840 feet. Albuquerque is the largest and most important city. Clovis, Las Cruces, Las Vegas, East Las Vegas, Raton, Roswell, Santa Rosa, Silver City and Texico are all important and growing cities.

NEW YORK—"Empire State."

Motto: Excelsior (Higher). Flower: Rose.
Area: 49,204 sq. m. Estimated population 1914: 9,899,761. Population per square mile: 191.2.

In 1609 Hendrick Hudson ascended the Hudson River as far as Albany and gave it its name. The country was then occupied by the Mohawk Indians and the Manhattans; the latter living upon the island now so called. In 1626 Staten Island and Manhattan were purchased from the Indians, the price paid for Manhattan was twenty-five dollars. The colony on the island was called New Amsterdam. For many years there were quarrels between the Dutch and the English colonists. These culminated in the capture of the Dutch colonies and changing the name from New Amsterdam to New York. The State took an active part in the revolution, many famous battles of that struggle being fought on its soil. At the close of the war it became one of the original thirteen States of the Union, ratifying the constitution of 1788. Robt. Fulton made his final trip on the Hudson River with the first successful steamboat in 1807. Slavery was abolished in the State in 1817. But a corner of New York rests on the Atlantic, yet its sea coast extends by Staten and Long Island 264 miles. Its lake coast at the opposite extremity is 352 miles and it has 281 miles of river navigation. It is 310 miles long and 320 miles wide. There is a diversity of soil and climate. There are several mountain ridges and as a whole the State is hilly, with fertile valleys and intervening plains. In the west the country is less broken than north and east. From New York Bay to Albany, the Hudson River is more of a deep and narrow bay with tides flowing the entire distance, than a river. The distance is 150 miles. On the west side of the river the banks rise to from 200 to 400 feet in what are termed the Palisades. The St. Lawrence forming the northwestern boundary pours more water into the ocean than any river in the world, except the Amazon. The Mohawk, remarkable for its falls that have a perpendicular descent of 70 feet, flows 217 miles into the Hudson; the Oswego uniting with the Seneca, the Black, the Genesee with four remarkable falls, and the east branch of the Susquehanna furnish a plentiful supply of water. The Catskill mountains in the eastern part cover 500 square miles and rise to a height of 3,800 feet. The Adirondacks, west of Lake Champlain, have Mt. Marcy as their crown, 5,344 feet high. There are over 1,000 lakes, many of which are famous and exceedingly beautiful. The wild forest trees grow mainly along the mountain sides. There are beautiful cascades and waterfalls and numerous islands, many of them well known as resorts, and often of great historical interest. The Catskill and Adirondack Mountains are healthful and well patronized resorts. The climate exhibits sharp contrasts but is generally healthful and invigorating. The present school law is a model of its kind. Children between seven and sixteen years, unless incapacitated, must attend the public schools for the full school year annually. There are schools for Indians and some separate schools for colored children. Teacher's institutes have been maintained since 1847. Higher educational institutions of learning are extensive. Chief among the wealthy cities is, of course, New York City, an intelligent description of which would be impossible in so brief an article. It surpasses all other American cities in its costly and magnificent mercantile and private residences, its shipping, its trade and its manufactures. Buffalo, Albany, the capital, Rochester, Syracuse, Troy, Utica, Oswego, Binghamton, Auburn, Amsterdam, Cohoes, Jamestown, Kingston, Mount Vernon, New Rochelle, Newburgh, Niagara Falls, Poughkeepsie, Rome, Watertown, Elmira, Yonkers and Schenectady are large, populous and rich cities and in every part of the State are important manufacturing and commercial cities and towns. In agriculture the State ranks high, producing in profusion everything known to its latitude. In the value of manufactured articles it ranks first. There is no coal, but iron, lead and copper are found as well as building stone and marble. Foreign and internal commerce by sea, lake, river and railroad exceed many times that of any other State. One of the first railroads in America, from Albany to Schenectady, 17 miles, was built in 1831. There are 8,530 miles of steam railroads, 4,750 miles of electric roads, including elevated and subway lines, and 638,597 farms valued at $1,451,481,495, and the value of farm products during the last year reported was $551,000,000.

NORTH CAROLINA.—"Old North State."

Motto: Esse quam videri (To be rather than to seem).
Area: 52,426 sq. m. Estimated population 1914: 2,339,452. Population per square mile: 45.3.

The first English settlement in America was founded by Sir Walter Raleigh on Roanoke Island in 1585. No signs of this colony were visible, however, the following year on the arrival of a second expedition and the settlement was abandoned. In 1660 English settlers from Virginia established themselves there. In 1709 a Swiss colony settled at and founded Newbern. French and German colonies followed. In 1729 the English King purchased the entire tract and it

was divided into two provinces, North and South Carolina. In 1769 it declared against England's right to tax the colonies and in 1774 was represented in the first continental congress. 1789 it ratified the Federal constitution. It seceded in 1861 and was restored to the Union in 1868. It is 520 miles from east to west and 200 miles in greatest breadth. What are called coast and swamp lands extend sometimes 100 miles inland and abound in valuable timber; in these are included the turpentine regions. The middle section is fertile, possesses great mineral wealth and abounds in streams, affording fine water power. Beyond this is a high plateau and farthest west are the Appalachian Mountains; the greatest altitude being 6,711 feet at Mt. Mitchell. These mountain ranges present scenes of great beauty and sublimity, among them are numerous health resorts. The coast line is 400 miles long. In the northeastern part are Albemarle and Pamlico Sounds. The Great Dismal Swamp extends north above Albemarle Sound into Virginia. 3,000,000 acres are covered by swamp lands, much of which have been drained into valuable rice lands. In the east the Cape Fear, the Roanoke, the Neuse, the Tar, Chowan, Yadkin and Catawba flow into the Atlantic and in the west are the New, Little Tennessee, French Broad, Swannanoa, and the Chattooga rivers. The soil is of every variety; the drained swamps are fertile and the pine regions barren. In the uplands are fine forests of all kinds of valuable timber. Wild grapes, plums and persimmons grow profusely. There are large deposits of iron and coal and considerable zinc, tin, mica, lead and copper. Diamonds, rubies, garnets, and other precious stones have been found. In the elevated parts the climate is exceedingly healthful. About $1,000,000 are expended annually for public education. White and colored children have separate schools. Wilmington is the metropolis and is the leading seaport. It is one of the great markets for naval stores. Raleigh, the capital, is a manufacturing city of importance. Asheville, Charlotte, Durham, center of the tobacco industry, Greensboro and Newbern are important cities. Concord, Elizabeth City, Fayetteville, Goldsboro, Gastonia, High Point, Kinston, Rocky Mount, Winston-Salem, Salisbury, Washington and Wilson are all large places. Agriculture is the leading industry. Nearly all cereals, fruits and vegetables are raised in abundance. Grapes and cranberries are especially plentiful. Herbs are gathered for medicinal purposes. Manufactures are chiefly resin, turpentine, cotton goods, iron and wooden ware. The State is noted for production of pitch tar and resin. At the last census there were 253,725 farms, their value being $537,716,210, and the value of farm products $151,000,000. There are 5,419 miles of steam and 181 miles of electric roads.

NORTH DAKOTA—"Flickertail State."

Motto: Liberty and union, now and forever, one and inseparable. Flower: Wild Rose.
Area: 70,837 sq. m. Estimated population 1914: 686,966.
Population per square mile: 8.2.

The Dakotas were named from an Indian confederation. They were part of the Louisiana purchase. In 1834 Lord Selkirk founded a Scotch colony at Pembina which removed into Manitoba a few years later. North Dakota became a separate State in 1889. The eastern or Red River Valley section is a level prairie and believed to be the best wheat land in the world. West of this region the country is more rolling and rises to a height in Bowman county of 3,500 feet. The Missouri is its chief river and is navigable all the way through the state. It flows through some high plateaus and has many tributaries. The Yellowstone, Cannon Ball, Heart, Knife, Little Missouri and the Dakota or James are among their tributaries. The Red River forms the most of the eastern boundary. There are many fine lakes, most important of which is Devil's Lake, 14x20 miles of salt water. Along the water courses is a considerable growth of timber. The climate is severe in the winter and hot in the summer days, but dry and remarkably healthful. About 38 per cent of the population are Catholics and about 37 per cent Lutherans. Every city and town in the state is amply provided with public schools. There are elementary and high schools, and higher institutions. There are 14 charitable institutions. Each county cares for its own poor and to send a pauper into or out of a county is punishable by a fine of $100.00. Bismarck, the capital, on the Missouri River, Fargo, the commercial metropolis, and a large distributing point for farm machinery, and Grand Forks are the largest cities. Cando, Casselton, Devils Lake, Dickinson, Grafton, Hillsboro, Jamestown, Langdon, Larimore, Lisbon, Mandan, Maysville, Minot, Pembina, Valley City, Williston, and Wahpeton, are all important and rapidly growing cities. North Dakota is an agricultural state; its chief crop being wheat. Oats and barley are largely cultivated. Cattle, sheep and swine are valuable products. The wool clip yields over 2,000,000 pounds annually. There are some good coal mines, but few minerals. Flour and grist mills are chief manufacturing industries. There are 74,360 farms, valued at $974,814,205, and the value of farm products last reported was $192,000,000. There are 5,160 miles of steam and about 50 miles of electric railway.

OHIO—"Buckeye State."

Motto: An empire within an empire. Flower: Scarlet carnation.
Area: 41,040 sq. m. Estimated population 1914: 5,026,898.
Population per square mile: 117.0.

Ohio, named for the river, was discovered by Joliet in 1669. Ten years later he visited the northern border. Trading stations were established in 1680 at Maumee City, Sandusky and Cuyahoga. All English were ordered away and France took forcible possession in 1749. In 1763 it was ceded to England and in 1783 was ceded by England to the United States. First permanent settlement made by New England veterans of the revolution, on the Ohio between Muskingum and Hocking rivers. Marietta was founded later by Rufus Putnam. In 1787 congress established the territory northwest of the Ohio of which Ohio was a part. In 1803 it was formed into a State with its present boundaries. Ohio has no mountains and has for the most part an undulating surface; the highest elevation is 1,550 feet at Bellefontaine. Greatest length, east to west, is 230 miles and greatest breadth 205 miles. Kelly's Island and Bass Islands in Lake Erie belong to Ohio. The Ohio River, its southeastern and southern border, separates it from West Virginia and Kentucky. The Muskingum, Scioto, Hocking, Little Beaver, Mahoning, Great and Little Miami, flowing into the Ohio and the Cuyahoga, Vermilion, Ashtabula, Huron, Chagrin, Rocky, Black, Portage, Sandusky and Maumee rivers flow into Lake Erie which forms the northern boundary and has excellent harbors. The state was formerly covered with forests, many of which still exist, producing hardwood of nearly every kind. There are coal and iron, quarries of building stone, salt springs and oil wells. In the Licking Valley especially are the curious mounds and earth works built by an ancient people. Near Newark they cover an area of over two square miles. Generally speaking, the climate is mild and healthful, the warmest section being in the southwest. The amount annually expended for education is $13,000,000. Compulsory school age is 6 to 14 years. There is an exceptional number of higher educational institutions. Cleveland is the largest city. It has a fine harbor and is a rich commercial and manufacturing center. Cincinnati, on the Ohio, has extensive breweries, distilleries and large packing interests. Columbus, the capital, Toledo, Dayton, Youngstown, Hamilton, Springfield, Sandusky and Akron are all wealthy and populous cities. There is a larger number of rich manufacturing and agricultural cities in Ohio than any other western state. Ashtabula, Canton, East Liverpool, Findlay, Lima, Lorain, Mansfield, Marion, Newark, Portsmouth, Steubenville and Zanesville are all important cities and towns. As an agricultural state Ohio ranks high. It is noted for an excellent quality of winter wheat; all cereals are cultivated and it produces large crops of hay, potatoes, etc. Horses, cattle, sheep and hogs are very extensively raised. There is a large wool product. The number of farms last reported was 289,945, and the money value was $1,902,694,589. The total value of all farm products raised was $488,000,000. Ohio is one of the best fruit states, especially for apples and grapes. Its manufacturing interests are larger than any State west of New York. It produces pig iron extensively and there are iron and rolling mills, flour mills, large breweries and distilleries, manufactories for woolen goods and agricultural machinery. The lake commerce adds largely to the State's revenues. There are 9,148 miles of steam, and 4,450 miles of electric roads.

OKLAHOMA.

Motto: Labor omnia vincit (Labor conquers all things).
Flower: Mistletoe.
Area: 70,057 sq. m. Estimated population 1914: 2,026,534
Population per square mile: 23.9.

Oklahoma is Indian for "Beautiful Land." With Indian Territory it was ceded by Texas in 1850 and was a part of the Louisiana Purchase. It was originally known as the Indian country. In 1889 a large portion of this land was opened up for settlement and there was a rush made by as many as 50,000 emigrants for homes there. Oklahoma developed so rapidly thereafter that it was made a State in 1907. The greater part of the State is a rolling prairie and is very fertile. In the extreme west are some saline deposits. Except in the far western part it is well watered. In the south the Wichita Mountains have some considerable elevations, as also the Ozark Mountains. The Arkansas, Verdigris, Neosho, Illinois, Canadian, Cimarron, Washita, and Kiamachi are its principal rivers. The Red River forms its southern boundary and is navigable the greater part of the year. Soil of the river bottom is very rich. All kinds of fruit trees and small fruits are grown in abundance as well as corn, cotton, rice, wheat, rye and potatoes. The walnut and pecan trees are very productive and there are oak, ash, elm, sycamore and cottonwood. There are coal, oil, natural gas, iron, copper, lead, zinc and other minerals, some marble and building stone, and salt. The climate is mild and generally healthful, the winters are short. It has a good school system, and separate schools for white and colored children. There is a school for the deaf and one for the blind. Oklahoma City, the capital, is the largest city in the State. Muskogee, Guthrie, Shawnee, Durant, Elreno, Lawton, McAlester, Chicasha, Okmulgee, Sapulpa and Tulsa are other important cities. The State is mainly agricultural. There is some manufactures, such as cotton ginning, flour and grist mills, cotton seed oil, etc., and there is considerable mineral output. Lead and zinc mines are freely worked. There are 74,360 farms valued at $974,814,205, and the value of all farm products last reported was $150,000,000. There are 6,398 miles of steam and 253 miles of electric railways.

OREGON—"Beaver State."

Motto: The Union. Flower: Oregon grape.
Area: 96,699 sq. m. Estimated population 1914: 789,239.
Population per square mile: 7.0.

Oregon was named for the Oregon River (now Columbia). It was discovered by Spanish navigators in the 16th century. The region was explored by the Lewis and Clark expedition in 1804-1805. Astoria was founded in 1811. It was given a Territorial government in 1848, and was admitted into the Union as a State in 1859. It has an extreme length, east to west, of about 375 miles and a width north and south of 290. By the Coast Range, Cascade and Blue Mountains traversing north to south, it is divided into several regions. The Columbia River, forming for the most part its northern boundary, receives most of the waters of the State. It is noted for numerous cascades, canons, narrows and rapids. The Columbia, Powder, Burnt, Malheur, Deschutes, John Days, Umatilla, Walla Walla, Snake, Willamette, Clackamas, Tualatin, Yamhill, Santiam, Luckiamute, Calapooya, Mary and Long Tom and the Rogue and Umpqua are the principal rivers and tributaries. There are many large lakes, most of which are in the south central portion. The State has a coast line of 300 miles. In the mountain region and along its rivers are scenes of grandeur and great beauty. Its dales, cascades, falls, canons, snowclad peaks and the crumbling cone of Mt. Hood are noted everywhere. Mt. Hood is 11,225 feet high. There are extinct volcanos and glaciers. Many areas are densely wooded with giant trees of choice kinds. Gold and silver are found at many places. Copper, iron, coal, granite, marble and slate are abundant. Choice fish are plentiful and many wild animals still live among the mountains. The climate is mild and very invigorating. Except in the mountains snow remains only a short time and there is no excessively hot weather in summer. The eastern half is dry but irrigation supplies the place of rain. Portland is the largest city. Salem, the capital. Astoria is a port of entry. Albany, Ashland, Corvallis, La Grande, Medford, Roseburg, The Dalles, St. Johns and many other rich and rapidly growing cities are worthy of note. There is an excellent public school system; attendance being compulsory of all children between 9 and 15 years. The forest reserves comprise timberland of over 15,000,000 acres. Leading crops are wheat and hay, oats, barley and flax are raised. Potatoes, sugar beets and hop are important crops. Plums and apples are extensively raised and exported. Live stock industry is very valuable. Salmon, sturgeon, halibut, brook trout and oyster fisheries are a source of wealth. Garnets and opals are found. Total mineral output is over $3,500,000 annually. Manufacturing interests are increasing; chief among them is the production of lumber and flour, canning, slaughtering and dairy products. There are 2,912 miles of steam and 399 miles of electric road.

PENNSYLVANIA—"Keystone State."

Motto: Virtue, liberty and independence.
Flower: Daisy and violet.
Area: 45,126 sq. m. Estimated population 1914: 8,245,987.
Population per square mile: 171.0.

Pennsylvania, meaning Penn's Woods, was bought by Wm. Penn from the English King in 1681. Proprietary government was abolished at the time of the Declaration of Independence and an independent constitution adopted. Lancaster became the capital in 1799, and Harrisburg in 1812. The first Continental Congress was held in Philadelphia. Pennsylvania is the seventh State in the Union. The surface is diversified; rolling plains in the west, picturesque mountains in the center and low levels in the southeast. Greatest length east and west 300 miles; width 180 miles. Blue Knob is the greatest elevation, 3,136 feet. Pennsylvania is the only state which produces anthracite coal. The Susquehanna and Delaware are the principal rivers. The Lackawanna, Lehigh, Schuylkill, Susquehanna, Juniata, Allegheny, Conemaugh, Monongahela, Youghiogheny and the Ohio are all important streams. Nearly all break through mountain gaps. In the production of minerals the State stands probably first in the Union. It produces vast supplies of oil, and is famed for gas wells and mineral springs. In climate there is a variety of temperature. In the west and north the winters are long and often cold and in the east it is warm, the summers often extending into October. Attendance at the public schools is compulsory upon children from 8 to 16 years. About $24,000,000 is spent annually for public education. There are 15 public normal schools. Philadelphia is the most important city and until late years was the second city in the Union. It is now third. Here the first Congress of the Colonies was held. Here the Declaration of Independence was drawn up and signed. The "Centennial" of 1876 was held here. The chief U. S. mint is located here and there are many historic buildings, such as Independence Hall, etc. It is the port of Pennsylvania. Pittsburgh is the center of large iron and coal deposits, and has large iron and steel mills and large manufacturing interests. Iron, steel, coal and glass are its chief products. Harrisburg, the capital, Scranton, Erie, Wilkes-Barre, Altoona, Johnstown, Williamsport, Reading, Lancaster, Chester, York, Allentown and Bethlehem are all large and rich cities. There are many others doing a commercial and manufacturing business. Pennsylvania ranks second in wealth, in population and in manufactures, and first in the production of iron and steel. The output of anthracite coal is nearly $200,000,000 annually. The State is noted for the thrift of its farmers and the extent and variety of its cereal, fruit and vegetable crops, as well as its cattle and dairy farming. Its wool clip is valued at $1,000,000 annually. There is a forestry department which purchases and manages lands suitable for timber culture. There are large quarries, cement works, brick and tile woks, granite and slate. The output of steel mills, blast furnaces and foundries is enormous. The manufacture of textiles amounts to $244,000,000 a year. There are 219,295 farms, valued at $1,253,274,862, and the value of farm products last reported was $431,000,000. There are 11,634 miles of steam and 4,325 miles of electric roads.

RHODE ISLAND—"Little Rhody."

Motto: Hope. Flower: Violet.
Area: 1,248 sq. m. Estimated population 1914: 591,215.
Population per square mile: 508.5.

Rhode Island was named from the island in Narragansett Bay. Earliest settlers were colonists from Massachusetts. First settlement was in 1636. In 1663 a charter was granted incorporating the colony of Rhode Island and Providence plantations. In 1790 the Federal constitution was adopted and Rhode Island became one of the original thirteen States of the Union. It is 50 miles north to south and varies in width from 22 to 40 miles. It has a water frontage of 350 miles. The surface is broken and hilly, though along the coast there is some marsh and cedar swamp. The islands and capes are very fertile. Narragansett Bay extends into the State 28 miles. The Pawtucket, Pawtuxet and the Pawcatuck rivers all flow into the bay. The State produces coal, granite, building stone, iron ores, some copper and slate. The climate is mild. Like all New England states the public school system is of a high order. There are high schools and a state normal and institutions of higher education. There are among charitable institutions a school for the deaf, a State Home for Children, a Hospital for the Insane, and a sanitarium for consumptives. There are 37 benevolent institutions provided by private and religious associations. Rhode Island is pre-eminently a manufacturing state. The output of cotton, woolen and worsted goods amounts to about $125,000,000 yearly. Jewelry and silversmith work amount to $21,000,000. Rubber and elastic goods are important industries, likewise foundry and machine work and dyeing. There are large deposits of graphite and lime. Providence is the capital and the largest city; is the center of commerce and manufacturing. Pawtucket is the site of the first cotton mill in the United States. Newport is a magnificent resort, summer and winter. The air is always balmy. It was once the seat of the African slave trade. Central Falls, Bristol, Coventry, Burrillville, Cranston, Cumberland, East Providence, Lincoln, Warren, Johnston, Warwick, Westerly, and Woonsocket, are all important cities, nearly all doing a manufacturing business. There are 5,292 farms valued at $32,990,739, and the value of farm products at last reports was $11,000,000. There are 206 miles of steam railway and 389 miles of electric railway.

SOUTH CAROLINA—"Palmetto State."

Motto: Animis opibusque parati (Ready in soul and resource) and Dum spiro, spero (While I breathe I hope).
Area: 30,989 sq. m. Estimated population 1914: 1,590,015.
Population per square mile: 49.7.

South Carolina was named in honor of Charles the Second, of England. Was first settled by French Huguenots in 1562. In 1670 a few colonists located at Port Royal. It became one of the original States in 1778. It was the first State to secede in 1860, and was restored to the Union in 1868. Along the coast the surface is level and sometimes marshy. Interior section is undulating, and the northwestern is traversed by the Blue Ridge Mountains, where the highest peak, Ridge Mountain, rises to 3,659 feet. Greatest length east to west is about 235 miles, and greatest width 215 miles. Much of the soil is fertile; there is, however, much that is sandy and unproductive. There are fine harbors at Charleston and Port Royal. The islands along the coast are famous for the sea island cotton. The Savannah River forms the southwest and west boundary. The Saluda, Broad, Congaree, Wateree, Santee, Great Pedee, Little Pedee, Blackburn, Cooper, Ashley, Ashpoo, and Combahee are the principal rivers. There are forests of valuable timber trees and there are springs of medicinal value. Glenn, Limestone ad Cedar Springs are noted. In the lowlands the climate is not inviting, but in the central and western regions it is mild and salubrious. There is a State Board of Education. School attendance is not compulsory but there are restrictions on the employment of illiterate children in mines and factories; separate schools for white and colored. There are public high schools, two public and four private normal schools for the training of teachers. There is a Hospital for the Insane and an Asylum for the deaf, dumb and blind. There are several orphanages, hospitals and homes for adults maintained by private charity. Charleston, founded in 1677, is the largest city. It is the largest seaport on the South Atlantic Coast. There are two channels, the deepest being defended by Forts Sumter, Pickens and Moultrie. Fort Sumter fired the first gun of the Civil War. There have been earthquakes in this city, with loss of life and property. Columbia, the capital, is at the head of navigation on the Congaree River. Greenville, Abbeville, Aiken, Anderson, Camden, Chester, Clinton, Darlington, Gaffney, Florence, Greenwood, Georgetown, Laurens, Marion, Newberry, Orangeburg, Rock Hill, Spartanburg, Sumter and Union are other important cities. South Carolina produces more rice than any other state; its sea island cotton is superior to all others; nearly all cereals, potatoes and tobacco are extensively raised. Fruits, some of them semi-tropical, are valuable products. More than half the State is woodland. Oysters, shad and sea bass fishing are very productive. Cotton and tobacco are of great importance. The mining of phosphate rock, granite and clay are valuable industries. Gold is produced, and some silver; manganese, iron ore, etc., are found. The output of cotton goods is about $75,000,000 yearly. There are also flour and grist mills, distilleries and tobacco factories. The State has 3,687 miles of steam and 139 miles of electric railways. At the last census there were 176,434 farms valued at $392,128,314, and the value of all farm products for that year was $116,000,000.

SOUTH DAKOTA—"Sunshine State."

Motto: Under God the people rule. Flower: Anemone patens.
Area: 77,615 sq. m. Estimated population 1914: 661,583.
Population per square mile: 7.6.

South Dakota was separated from North Dakota and made a State by Act of Congress in 1889. It is known as the 40th State. Its greatest length is 380 miles and greatest width 245 miles. It is for the most part a rolling, well-watered prairie. The Black Hills in the southwestern section have a considerable elevation and are extremely rugged. The highest point is Harney Peak, 7,242 feet above the sea level. In these hills are tracts of pine and other valuable timber. There are, also, rich silver and gold mines. West of the Missouri River are many isolated buttes from 500 to 1,500 feet high. The Missouri is the largest river and divides the State in two nearly equal parts. The Cheyenne, Grand, Moreau, White, James or Dakota, Vermillion and the Big Sioux are other important rivers. The Big Stone and Traverse are the largest lakes. All its waters are well stocked with fish. The ores of the Black Hills are of great variety and are seemingly inexhaustible. The tin deposits are said to be among the best in the country. There is coal as well as natural gas. The climate is dry and healthful. Spring opens early. Public education is free to all between the ages of six and twenty-one, and is compulsory on children between eight and fourteen. There are elementary and secondary schools. There are normal schools and a school of mines. Exclusive of almshouses, etc., there are thirteen benevolent institutions, most of which are provided by religious bodies or private charity. Agriculture is most important of all industries. Wheat, at last reports, yielded 31,566,000 bushels; corn, 78,000,000; oats, 44,165,000; and barley, 19,550,000 bushels. Hay, fruits, potatoes, dairy products and poultry are valuable industries. Cattle, horses, sheep, hogs and mules are largely raised. The wool clip amounts to nearly $600,000 annually. About 100,000 acres are under irrigation. About $8,000,000 worth of gold and $175,000 worth of silver are produced each year. The total mineral output is about $9,000,000. Manufacturing interests consist chiefly of flour and grist mills, dairy work, lumber and mining. There are 4,238 miles of steam and 25 miles of electric roads and about 14,586 miles of telephone service. There are 77 644 farms, valued at $1,166,096,980, and the value of farm products amounts to $178,000,000. Deadwood, Sioux Falls, Aberdeen, Madison, Redfield, Mitchell, Rapid City, Watertown, Yankton, Pierre, the capital, Lead and Huron are among the largest cities.

TENNESSEE—"Big Bend State."

Motto: Agriculture, commerce. Flower: Goldenrod.
Area: 42,022 sq. m. Estimated population 1914: 2,254,754.
Population per square mile: 52.4.

In 1776 this State was known as the "District of Washington." From 1785 to 1788 it was maintained as the "State of Franklin." In 1794 it became a Separate Territory and in 1796 it was admitted as a State in the Union. It seceded in 1861 and was restored in 1868. It is 430 miles east and west and 120 miles wide. It is separated from North Carolina by the Appalachian Mountains, which have a local name here of Smoky Mountains. The highest peak is Mount Guyot, 6,636 feet. East Tennessee is one of the most beautiful and

healthful regions in the country. Middle Tennessee is a wide, fertile plain with minor ridges, and West Tennessee is a rolling plain, ending in bluffs along the Mississippi River. The Tennessee and the Cumberland are the most important rivers, though the State is well watered with numerous streams, and is well supplied with excellent water power. There are extensive forests filled with nearly every kind of timber. Domestic fruits are of excellent variety and wild fruits grow in great profusion. The State is noted for its fine scenery, its medicinal and other springs, its caves, its picturesque mountains, its varied minerals and its coal deposits. No more salubrious climate exists in any State. The winters are mild and the summers are not extreme. The air is very pure all over the eastern section. There is a permanent fund of $2,512,500 appropriated for education. There are separate schools for whites and colored. In some counties school attendance is compulsory, and the employment of children under fourteen in factory or mines is illegal. The State is well supplied with higher educational institutions. Nashville, the capital, was made famous by the battle which closed the Civil War. Memphis is a port of entry and a large cotton market. Knoxville is an important commercial center and Chattanooga has blast furnaces, rolling mills and iron foundries. There are many beautiful and important cities in the State. The magnificent climate permits of the growth of nearly every kind of agricultural products, all kinds of cereals, fruits, peanuts and tobacco, as well as cotton and dairy products, horses and cattle. There are forest products from 27,300 square miles of woodland. There are annually raised about 353,000 horses, 275,000 mules, 858,000 cattle and cows, 674,000 sheep and 1,501,000 swine. The coal output is valued at $7,883,714, pig iron at $4,000,000, and copper at $630,000 yearly. The entire mineral product amounts each year to about $22,000,000. There are 246,012 farms, valued at $612,520,836, and the value of all farm products last reported was $169,000,000. There are 4,106 miles of steam and 364 miles of electric railways.

TEXAS—"Lone Star State."

Motto: Texas—one and indivisible. Flower: Bluebonnet.
Area: 265,896 sq. m. Estimated population 1914: 4,257,854.
Population per square mile: 14.8.

Texas declared its Independence of Mexico in 1836 and was an Independent Republic until 1845 when, through the efforts of Houston, its president, it was annexed to the United States and became in that year a State in the Union. Mexico had never acknowledged its Independence and the Mexican War resulted. The war terminated with the taking of the City of Mexico by the Americans. The State seceded in 1861 and was restored in 1870. In territorial area it stands first among the States. Northwest to southeast its greatest length is about 760 miles, and east to west about 620 miles. It is 242 times as large as Rhode Island. It is a fourth larger than the German Empire and twice the size of the United Kingdom of England, Wales, Scotland and Ireland. If its population were as dense as that of Rhode Island it would support 90,000,000 people. The eastern part has much sandy forest land; central Texas is generally prairie, fairly timbered along the streams; in the northwest there are large tracts where the water is not drinkable, being charged with salt and lime salts. Along the coast the surface is low, and along the Rio Grande are many burrows with scant woods. The soil is varied but generally very fertile. The highest regions lie between the Pecos and Rio Grande Rivers. El Capitan, 9,020 feet high, is the greatest altitude. East of the 100th meridian it is well watered. The Sabine River forms a part of the Louisiana boundary, the Neches, Trinity, navigable over 300 miles, Brazos, Colorado, Gaudaloupe, Nueces, Pecos, Canadian and Red Rivers are chief among the streams that water the State. In the east are pine forests and along the water courses are hardwood groves and many pecan trees. Coal is plentifully distributed and there is an abundance of oil, besides lead, copper, silver, bismuth and building stone. In a State so large there must necessarily be a great diversity of climate. In the north and northwest there are often snow and ice, while in the south frosts are unknown. Varying from the temperate to the semi-tropical, the climate is generally healthful. In the lowlands along the coast, there is malaria. Texas has liberally endowed her public school system by means of land grants. There are separate schools for white and colored. There are three normal schools and many higher institutions. It is illegal to employ in factories children under 14. Stock raising is an important industry. At last reports there were over 6,207,000 cattle and milk cows, 2,114,000 sheep, and 2,880,000 swine. The wool clip amounted to $1,312,740. There were in the same year 1,192,000 horses and 753,000 mules. The chief agricultural crops are wheat, oats, rice, cotton, potatoes, tobacco, corn, sugar, vegetables and fruit. At the last census there were 417,770 farms, valued at $2,218,645,164, and the value of farm products was $623,000,000. The total annual value of different manufactured products, consisting of flour and grist mill, cotton seed oil and cake, lumber, slaughtering and packing, railway cars, oil refining, foundry and machine, rice cleaning, brewing, saddlery, printing, cotton manufactures, etc., is over $175,000,000. There is a large export trade passing through the port of Galveston, which is the chief port of entry. Austin, the capital, contains mills, foundries and factories. Houston, named after the former President of the Republic, is an important railway center. San Antonio has a large and growing trade and is the oldest Spanish town in the State. Dallas is a large manufacturing center; Fort Worth has extensive agricultural and manufacturing interests. Waco possesses artesian wells with curative properties. There are many other important cities of 10,000 and over population. Wild fruits and grapes particularly are abundant. There are 15,758 miles of steam and 615 miles of electric railway.

UTAH.

Motto: Industry and Independence. Flower: Sego lily.
Area: 84,990 sq. m. Estimated population 1914: 414,518.
Population per square mile: 4.5.

Utah was obtained from Mexico by the Treaty of 1846. It was settled by the Mormons in 1848. In 1850 it was made a Territory with Brigham Young as governor. For many years there was constant conflict between the Mormons and the National Government. The mountain meadow massacre occurred in 1857. In 1894 Utah was admitted into the Union. The Wasatch Mountains cross the State from northeast to southwest. Many of its peaks rise above the snow line. King's peak is the highest point, 13,498 feet. In the west is a plateau known as the Great Desert, from which no streams reach the ocean. The Federal Government has large irrigation projects for reclaiming much of this arid land. Nearly all the agricultural industries are made valuable by irrigation. The Colorado is the principal river and its main tributaries are the San Juan, Fremont, Grand and Green. For the most part the other rivers in the State are lost in sands or lakes. Utah Lake has comparatively pure water. It is 4,505 feet above the sea, is 24 miles long and 14 miles wide; the river Jordan connects it with Great Salt Lake, which is about 90 miles long and from 20 to 35 wide; its waters are so salty that fish do not live in it. There are a number of other lakes, some of fresh and others of salt water. The climate is generally healthful, some tropical plants grow in the valleys; and in the mountains, the dry air modifies the cold. About 75 per cent of the people are of the Mormon faith. There is a good public school system, introduced in 1890. School attendance for 20 weeks annually is compulsory on all children between the ages of eight and sixteen years. There is a State normal school and other higher institutions. A little more than one half the land in the State has been taken up. There are about 21,676 farms, valued at $150,795,201, and the value of the farm crops totals $90,000,000. Every kind of cereal is produced as well as large crops of potatoes, hay, beet sugar, vegetables and fruits. Horses, cattle, sheep and swine are abundant. The wool clip is about $2,500,000 yearly. There are valuable mines of chiefly gold, silver, copper and coal. The yearly output of gold is about $4,000,000, and of silver $8,000,000. Other minerals are quicksilver, zinc, sulphur, manganese ores, gypsum, petroleum and salt. The total value of all mineral products is about $54,000,000 annually. The production of beet sugar is a source of considerable revenue; smelting and refining of copper, flour and grist milling, dairy productions, fruit canning and shoe manufacturing are all important industries. Salt Lake City, the capital, is the most important commercial city in the United States between Denver and the Pacific coast, and contains the famous Mormon Tabernacle, seating 8,000 people; is also an important manufacturing and railroad center. Other large places are Brigham, Eureka, Logan, Murray, Ogden, Park City, Provo, Spanish Fork and Springville. There are 2,098 miles of steam and 311 miles of electric railways.

VERMONT—"Green Mountain State."

Motto: Freedom and unity. Flower: Red clover.
Area: 9,564 sq. m. Estimated population 1914: 361,205.
Population per square mile: 39.0.

Vermont is named from two French words, meaning Green Mountains. It was first settled by the French near the present site of Brattleboro, and was ceded to Great Britain in 1763. In 1791 Vermont was the second State admitted into the Union, Kentucky being the first. It is 155 miles long and from 38 to 90 miles wide. The Green Mountains extend its entire length, and contain peaks with high elevations, the highest being Mt. Mansfield, 4,364 feet. They are covered with evergreen, pine, fir and hemlock. None of the rivers are of any considerable size but they furnish valuable water power. Lake Champlain and Lake Memphremagog are among its numerous lakes. The former is noted for historic association, its steam navigation and its shores being lined with various resorts. Snow covers the ground nearly all of the winters, which are long and cold, but the State is noted for the extreme healthfulness of its climate. Public schools are supported by direct taxation. A permanent school fund produces a yearly income of $1,000,000. Education is compulsory. No child under 16 who has not completed a nine-year schooling can be employed in any kind of labor or as a messenger. There are primary and secondary schools as well as normal and higher institutions. Though mountainous, agriculture is, nevertheless, the most important industry. Hay and cereals are extensively raised, as well as potatoes, tobacco, maple sugar, and apples: Vermont apples are of excellent quality. Cattle raising and dairy products are profitable sources of revenue. Sheep and swine are extensively raised. The wool clip produces $200,000 yearly. The forests of the State provide material for a large timber and lumber trade, and supply many wood pulp factories. There are 32,709 farms, valued at $145,399,728, and the total value of farm products totals $60,000,000. Flour milling, foundry and machine shop work and the manufacture of hosiery and other woolen goods are important industries. About one-half of the marble of the United States is produced in the quarries of this State. The annual output of marble and stone is about $12,395,000. The capital, Montpelier, is surrounded by a hilly country which is fertile and highly cultivated. Other important and growing cities are Barre, Burlington and Rutland, and Bellows Falls, Bennington, Brattleboro, Hartford, St. Albans, St. Johnsbury, Springfield and Winooski. There are 1,073 miles of steam and 123 miles of electric railways.

VIRGINIA—"The Old Dominion."

Motto: Sic semper tyrannis (Thus ever to tyrants).
Area: 42,627 sq. m. Estimated population 1914: 2,150,009.
Population per square mile: 51.2.

Virginia was named for Elizabeth "Virgin Queen" of England. Jamestown was the site of the first English settlement in America in 1607. The Federal Constitution was adopted in 1788. Richmond became the capital in 1779. The State seceded in 1861, and became a battle ground for some of the bloodiest battles of the Civil War. It was restored to the Union in 1870. It is low and level in the east and along the coast, hilly in the interior and mountainous in the north. East to west its greatest length is about 425 miles and its width 205 miles. The Blue Ridge Mountains extend from northeast to southwest. The valleys are very fertile, some of them being especially noted. Chesapeake Bay receives the waters of the State. The Potomac forms the northeastern boundary. The Blue Ridge and the Alleghenies are the chief mountain ranges. Mt. Rogers (5,719 feet) is the highest elevation. The Natural Bridge and the Luray Caverns in the Shenandoah region, are wonders of nature that attract many tourists. The Dismal Swamp extends 35 miles from near Norfolk into North Carolina. In the interior and in the south and west, the climate is very healthful. Over $2,000,000 are annually devoted to public school education; separate schools are maintained for white and colored children. No child under twelve may be employed in any mine or factory. Richmond, the capital, Norfolk, Petersburg, Roanoke, Newport News, Lynchburg, Portsmouth and Danville are all important manufacturing and commercial cities. Alexandria, Buena Vista, Clifton Forge, Covington, Charlottesville, Fredericksburg, Manchester, Staunton, Suffolk and Winchester are also wealthy cities, all doing more or less manufacturing. The tobacco crop for the last year reported was valued at $10,238,000. Nearly all cereals, hay and potatoes, as well as fruits and vegetables, are valuable crops. There were 24,000 pounds of cotton, and the total value of all the farm products was $138,000,000. The number of farms in the State is 184,018 and their value $625,065,383. Last year $8,952,653 worth of coal was produced, and there are granite, building stone, soapstone, pig iron and other mineral products. The total yearly output of mineral products is about $17,250,000, not including iron ore. The state has extensive cotton mills, manufacturing establishments, flour mills, iron foundries and iron and steel manufacturing plants, factories for textile goods, lumber, leather, etc., the yearly value of whose output is nearly $180,000,000. There are 4,611 miles of steam and 543 miles of electric railways.

WASHINGTON—"Evergreen State."

Flower: Rhododendron.
Area: 69,127 square miles. Estimated population, 1914: 1,407,865. Population per square mile, 17.1.

Washington, named for the "Father of His Country," was organized as a Territory in 1853 and was admitted as a State into the Union in 1889. It is the extreme northwestern State, about 340 miles greatest length and 230 miles in width. On the northwest the strait of Juan de Fuca, a wide arm of the sea, deep and broad enough to float the commerce and navies of the world, forms a direct connection between the Pacific and Puget Sound, an inland sea wholly within the State, and famed for the extent of its coast line, the depth, number and excellence of its harbors, safety of navigation and beauty of its scenery. The Cascade Range divides the State into two distinct sections. The greatest elevation is at Mt. Rainier or Tacoma, 14,408 feet. Forests of fir, spruce, cedar and pine cover the sides of these mountains. Above there are some glaciers and perpetual snow. Some of the peaks were formerly volcanoes. Western Washington is densely timbered. There are some fertile plateaus and much rough lands. The eastern section has several broad plains but is more or less broken in its surface. In this section irrigation is generally required. Puget Sound receives the waters from all the northwestern part of the State. Water power may be abundantly obtained in this section. The Columbia River forms part of the southern boundary of the State, and is navigable for a great part of its length. It is noted for its salmon fisheries. The climate is exceedingly healthful and inviting. In the western part, except on the mountains, there is little snow and ice in the winter, and the summers are cool. There is always a breeze from the sea. The eastern section is colder in winter and warmer in summer but very healthful. Education is compulsory for children from 8 to 16 years. There are elementary and high schools. Higher educational institutions are well attended, state as well as denominational. Agriculture is an important industry. The naturally arid eastern section has been made fertile and productive by systems of irrigation which are being increased and perfected each year. In the last year reported the yield of wheat was 41,840,000 bushels, oats and barley 21,057,000 bushels. The fruit growing interests are more than doubling every year. Apples, as well as many other fruits, are exported from Washington to all the middle and eastern States. Horses, cattle, sheep and swine are extensively raised. The wool clip is about 3,450,000 pounds yearly. There are 56,192 farms valued at $637,543,411, and the total value of all farm products amounts to $104,000,000. The timber wealth is immense. The forest reserves have altogether an area of 18,218 square miles. The total timber area is about 34,000 square miles. There are hardwood trees as well as fir, cedar and spruce. Nearly 1,000,000,000 feet are shipped by sea yearly. All the lakes, rivers and coast waters provide lucrative fisheries. Salmon is very abundant. There are halibut, herring, cod, shad, and many other species as well as shell fish taken in abundance. The value of the fish canning industry is more than $10,000,000 annually. There are nearly $10,000,000 worth of coal mined, $1,400,000 worth of marble and stone quarried, and there are iron ore, lead, and zinc, as well as other minerals, besides some gold and silver. The total value of minerals produced each year is about $18,000,000. The lumber production amounts to nearly $90,000,000, and flour and grist mills $18,000,000 yearly. Olympia, the capital, is situated at the head of Puget Sound. Seattle, the largest city, has large manufacturing and commercial interests. Tacoma has one of the best harbors on the Sound and is the center of valuable mining, agricultural and manufacturing interests. Spokane is a very important and wealthy city in the extreme eastern part of the state. Walla Walla, Aberdeen, Bellingham, Centralia, Hoquiam, Everett and North Yakima are very large, wealthy and rapidly growing cities. There are very many other cities well worthy of special mention. There are 5,247 miles of steam and 1,156 miles of electric railways.

WEST VIRGINIA—"The Panhandle."

Motto: Montani semper liberi (Mountaineers are always free).
Flower: Rhododendron.
Area: 24,170 square miles. Estimated population, 1914: 1,332,910. Population per square mile: 50.8

West Virginia was a part of Virginia until the period of secession in 1861. After Virginia had passed the ordinance of secession, forty of the western counties in convention repudiated the acts of the State Convention and ratified an ordinance for the formation of a new State. This State was admitted into the Union in 1862 under the name of West Virginia. For the most part it is hilly, often mountainous. The outline is very irregular. The Appalachian Mountains, which traverse it in parallel ridges, are often fertile to the top and well wooded. Spruce Knob (4,860 feet) is the greatest elevation. A large part of the state is covered with valuable forests. Coal and iron ore are here in vast deposits, as well as many other minerals, such as marble, building stone, clays, etc. The climate is very healthful, not subject to great changes; fifty degrees is about the mean annual temperature. The constitution prohibits the education of white and colored in the same school. Twenty weeks' attendance at school of all children between eight and fourteen years annually, is compulsory. For the most part the farm land is fertile and agriculture is an important industry. Four million bushels of wheat and 23,000,000 of corn are average annual yields. Hay, oats, potatoes and all kinds of fruits are raised in great abundance. Farm animal industry is very valuable. West Virginia produces fine breeds of horses, mules and cattle, as well as large numbers of sheep and swine. The wool clip amounts to $760,000 yearly. Seventy-three per cent of the state is covered with timber, and the lumber interest is very valuable. A large area of soil has not as yet been brought under cultivation, and yet there are 96,685 farms valued at $314,738,540, and the value of all farm produce totals $89,000,000. There are extensive mining and quarrying industries; more than 51,000 men are employed in coal mines. Seventy-two million dollars' worth of coal are taken out of the mines each year, twenty-nine million dollars' worth of petroleum, and thirty-four million dollars' worth of natural gas are produced each year. There are iron mines and blast furnaces. There are building stone, salt and manufacturing clay. Clay industries bring a revenue of nearly $5,208,000 annually. Leather industries are not least in importance. The value of all manufactured articles is about $162,000,000 each year. Wheeling is the largest city and is a port on the Ohio River; the center of very large manufacturing and mining interests. Charleston, the capital, Huntington, Parkersburg, Clarksburg, Fairmont, Bluefields, Chester, Elkins, Martinsburg, Benwood, Grafton, Harpers Ferry, Hinton, Keyser, Martinsburg, Morgantown, Moundsville, Princeton, Richwood, Sisterville, Wellsburg, and Williamson are other wealthy cities with large mining, manufacturing or agricultural interests. There are in the State 3,915 miles of steam and 411 miles of electric railways.

WISCONSIN—"Badger State."

Motto: Forward. Flower: Violet.
Area: 56,066 square miles. Estimated population, 1914: 2,446,716. Population per square mile: 42.2.

Wisconsin was organized as a separate Territory in 1836 and was admitted into the Union as a State in 1848. From north to south its greatest length is 300 miles and its greatest width is 290 miles. Along the borders of rivers and lakes are cliffs and rolling hills, from a few hundred to 1,940 feet high, the latter height being that of Rib Hill, Marathon County, and in the southwest are mound elevations, the Blue Mound in Dane County being upwards of 1,250 feet. Except these not very great elevations the state is generally a rather level surface, something like a great plain. The center and northern parts are still covered with great forests of pine and hemlock, though many tracts have been stripped of their trees for commercial uses and others have been burned over by forest fires. Wisconsin is well supplied with rivers, many of which furnish fine water power for lumber and paper mills as well as many other manufacturing plants. Recent reports are that there is very little pine left in the State. The winters in the northern part are long and cold, with much snow, but the dry atmosphere renders them endurable and for the most part Wisconsin has a very healthful climate. The pine forests of St. Croix Valley and many other localities are resorts for consumptives. The public school system is of a very high order. Elementary education is compulsory for all children between 7 and 14 years in cities for the entire year and in towns and villages six months in the year. There are nine public normal schools and many noted institutions of higher education. The leading industry is agriculture. At last reports there were 177,127 farms, valued at $1,416,118,795, and the entire farm products for the same period was valued at $314,000,000. All the cereals are extensively grown, as well as potatoes and tobacco. The yield of corn averages about 70,000,000 bushels, and of wheat 35,000,000 bushels, oats 63,000,000 bushels. Potatoes about 38,000,000 bushels. Hay is an important product and some sugar beet is raised. Horses, mules and cattle, besides sheep and swine, add largely to the yearly revenue. The wool clip amounts to $900,000 each year. Lumber is a leading manufacturing industry. Malt liquors, leather, foundry and machine shop products, flour and grist mill products and dairy products all add largely to the State's wealth. Milwaukee is the largest city. It is a large grain market, has extensive and well-known breweries, large mercantile and manufacturing interests, and ranks high in the solid wealth of its people. Madison is the capital, and has splendid educational interests. Oshkosh has lumber and manufacturing industries of great value. Racine is an enterprising city, noted for the manufacture of agricultural machinery. La Crosse has flouring mill and lumber interests. Sheboygan and Superior are rich cities. Appleton, Ashland, Beloit, Eau Claire, Fond du Lac, Green Bay, Janesville, Kenosha, Manitowoc, Marinette and Wausau are large and prosperous cities; some of them are noted resorts. Nearly all the towns in central and northern Wisconsin have large lumber interests. There are 7,611 miles of steam and 790 miles of electric railway in the state.

WYOMING.

Motto: Equal rights. Flower: Blue fringed Gentian.
Area: 97,914 square miles. Estimated population, 1914 168,736. Population per square mile: 1.5.

Wyoming's first agricultural settlers were Mormons. A Territory was formed in 1868. The first Territorial Legislature, which convened at Cheyenne in 1869, gave women the right to vote. Wyoming was admitted into the Union in 1890. It is about 365 miles from east to west and 275 miles north to south. For the most part it is a plateau and mountain region, from 2,500 to 5,000 feet above the sea. Gannett Peak, 13,785 feet, is the highest elevation. The main chain of the Rockies extends across the state from northwest to southeast. It is the site of the divide between the waters of the Pacific and the Gulf of Mexico. The head waters of the Columbia, Colorado and Missouri rise in the Wind River Mountains. Women may act on juries and are eligible to public office. Education is compulsory. There are elementary and high schools and there are universities and colleges. Wyoming is naturally arid for the most part but many extensive irrigation and development companies are rapidly bringing agriculture

to the front; half of the state is well adapted to stock raising. Horses, cattle, sheep and swine are extensively raised. The yearly wool clip amounts to nearly $5,000,000. Ten million acres are covered with timber. The output of coal is $12,000,000, copper $360,000, and there is some gold and silver found, besides valuable quarries of building stone and gypsum from which plaster of paris is made. The total mineral product amounts to about $14,000,000 yearly. Manufactures consist of cars, made and repaired, lumber products, flour and grist mills and dairy products. There are numerous fish hatcheries, which keep the streams well stocked with trout and other fish. There are 1,821 miles of steam railways and 22 miles of electric railways. Stage route transportation is still common. Cheyenne is the capital, and coal and iron are found near here. It is one of the chief cattle centers of the west. Other important and growing towns are Laramie, Rawlins, Rock Springs and Sheridan. The most interesting region of Wyoming is the Yellowstone National Park, nearly all of which lies in this state. No part of this wonderful tract is less than 6,387 feet above the sea level and the snow covered mountains rise to a height of over 13,000 feet. It was established as a National Park in 1872. It contains many geysers, thousands of hot springs, probably equaling those of all the rest of the world, many waterfalls, lakes, canons and volcanoes, mountains of petrifactions, brimstone hills and thousands of natural curiosities. Throughout the park are excellent hotels, good roads and bridges built to the chief attractions, and steamers on the lakes. All the streams and lakes are stocked with rare fish. Yellowstone Lake, 15x20 miles in size, lies 7,741 feet above the sea.

OUTLYING TERRITORIES.

HAWAII.

Area: 6,449 square miles. Estimated population, 1914: 208,063. Population per square mile: 30.0.

There are about twenty islands claimed as belonging to this group, but of these some are barren rocks. Eight are important islands, dating from, probably, the second century. These islands have a long and interesting history down to the date of the deposition of Queen Liliuokolani, the formation of a Republic, in 1894, and its annexation to the United States in 1898. The Islands are the summits of mountains, whose bases extend along the floor of the ocean. Their altitudes are from 4,000 to 14,000 feet. The principal islands of the group are Hawaii, Maui, Oahu, Kauai, Molokai, Lanai, Niihau, Kahoolawe. In Hawaii there are still two active volcanoes. The climate is warm but very equable. The Japanese current and the trade winds make the air cool and pure. In some parts vegetation is very luxuriant. The numbers of native Hawaiians is continually decreasing. There is an excellent public school system, and the English language is used in the schools. There are Normal and Training schools, a reformatory, industrial for boys and one for girls, also a college of agriculture and the mechanic arts. There are colleges and seminaries for higher education. The coast defences are cared for by the Federal Government. Generally speaking, the soil is fertile. Sugar and rice are staple industries; coffee, honey, hides, sisal, bananas, pineapples and wool are largely exported. Plantations are supplied with irrigating canals. Exports are largely to the United States. They amount to over $40,000,000 annually, of which more than nine-tenths are for sugar. Coffee, rice and fruits make up the rest. There are 787,083 acres of forest reserve. Lines of steamers connect the islands with the United States and other countries, and there is inter-island communication between the islands. There are about 296 miles of railway and 5,718 miles of telephone communication. The Marconi System of wireless telegraphy is in operation between the islands and for communicating with the vessels at sea. Farm animals are plentiful as well as all kinds of tropical fruits and plants. Honolulu is the largest city and is the chief commercial center of the Pacific Islands. Hilo is the center of the coffee district and Wailuku is the center of the sugar district. Lihue is an important seaport. All these and many others are growing cities equipped with all modern improvements.

PHILIPPINE ISLANDS.

Area: 115,026 square miles. Estimated population, 1914: 8,650,937. Population per square mile: 74.0.

Extending through 16 degrees of latitude and 9 degrees of longitude from Formosa to Borneo and the Moluccas is a group of over 3,000 islands and islets in the Malay Archipelago, named the Philippines, after Philip II. of Spain. They were discovered by Magellan in 1521 and were held by Spain more than three centuries. Less than 1,200 of them are worthy of being called islands and only about 400 of them are permanently inhabited. They were ceded to the United States by Spain in 1898 after the close of the Spanish-American War, on payment by the United States of $20,000,000. Luzon is the most populous of the islands, and following in order of importance are Panay, Cebu, Mindanao, Negros, Leyte, Bohol and Samar. Manila is the capital. Other cities and towns of importance are Albay, Batac, Batangas, Carcar, Cebu, Dagupan, Hagonoy, Iloilo, Janiuay, Laoag, Lingayen, Lipa, Panay, Pototan, Ormoc, Nueva, Caceres, San Carlos, San Fernando, San Pablo, Silongra, Tabacco, Tuburan, Urdaneta, Vigan and Zamboanga. There are about 20,000 Americans and Europeans and about 50,000 Chinese. There are some tribes of Negritos, but most of the natives are of the Malay race. The central government is composed of the Governor, who is also president of the Philippine Commission and eight commissioners, together with the Philippine Assembly. For civil government the islands are divided into 38 provinces, each with a Governor. These provincial Governors are elected by popular vote, except in the six provinces inhabited largely by non-Christian tribes, and in these they are appointed by the Governor-General. In about 650 towns local municipal government has been established. The Roman Catholic is the dominant religion. The Moros are Mohammedan and there are some pagan tribes. The Archipelago is divided into thirty-six educational divisions. Each has a superintendent and all are under the direction of a secretary of public instruction. A superior and local board have advisory functions. English is taught in all the public schools. There are public night schools for adults. There is a school for training teachers, a medical school, as well as industrial and trade schools. The St. Thomas University at Manila has several faculties, including one of medicine. Although agriculture is an important industry it is still in a primitive condition. Farm animals are scarce and labor and implements insufficient. The Bureau of Agriculture is rapidly improving conditions with experimental farms where improved varieties of tobacco, hemp and sugar are grown and seeds from them distributed for general cultivation. The immense forests of valuable timber, gum and dye woods are under the supervision of the Forestry Bureau. Mining industries have not as yet been largely developed. There is gold in almost every island and many of the mines have long been worked by the natives. There are many other minerals. Domestic weaving is carried on by native women. Chief among manufactures are Manila cigars and Manila hemp fiber. Earthenware, cigar cases, and straw hats are made. Coffee, cotton, and all kinds of tropical fruits are raised. The climate is tropical; from May to September the west coasts are deluged with rain and the October monsoon brings rain to the east coast, which is dry at other seasons. The high temperture and abundant moisture produce a luxuriant vegetation. The antelope, fox, wild cat, monkey and alligator are among the wild animals that are found. Tortoise and fish are abundant and serpents still numerous. Nearly every island has a mountain range, some of whose peaks are very rugged. Earthquakes are of common occurrence.

PORTO RICO.

Area: 3,435 square miles. Estimated population, 1914: 1,184,489. Population per square mile: 318.

This island possession of the United States was discovered by Columbus in 1493. In the early part of the sixteenth century nearly all the natives (about 700,000) had been exterminated. The island was ceded to the United States by the Spanish treaty of 1898. It is about 100 miles long and 36 wide, and is separated from Cuba by the island containing the Republics of Santo Domingo and Haiti. It is less than half the size of the state of New Jersey. The surface is hilly and picturesque. A range of mountains runs from east to west, the highest peak of which is 3,609 feet. There are broad plains and many tracts of level fertile land. Along the north coast are numerous bays, creeks and navigable lagoons. The climate is generally salubrious, the mean temperature varying not more than six or eight degrees. The hot season is June to September and the cold December to February. The average daily temperature is 80 degrees. Snow never falls; between July and October there are sometimes tropical hurricanes. The present inhabitants are Creoles, who call themselves Spanish; Gibaros, the lower class of white peasantry, African half-breeds, and full blooded Africans, besides such Americans and foreigners as make their homes there. There is a great deal of illiteracy, but education is now compulsory; there are now 4,330 public schools; four high schools, and something over 200 private schools. There is a large Normal School at Rio Piedras and a University at San Juan. The Governor and council, or head of departments, are appointed by the President of the United States. San Juan is the capital and most important city. Ponce, the second city, has a large trade in coffee and tobacco. Aguadilla, Arecibo, Arroyo, Fajardo, Mayaguez, Naguabo and San German are all important places where there is more or less tobacco manufacturing. Agriculture is the largest industry. Coffee, sugar, tobacco, and all kinds of tropical and sub-tropical fruits are raised in abundance. Sugar cultivation is increasing. Cotton is a valuable crop and is exported to quite an extent. More than 150,000,000 cigars are exported every year. Porto Rican cigars are of a very good quality. They are minerals in paying quantities, but mining enterprise has not made any advance as yet. There are about 220 miles of steam railway and over 1,000 miles of good interior dirt roads.

PANAMA CANAL ZONE.

Area: 448 square miles. Estimated population, 1914: 57,400. Population per square mile: 128.

The Canal Zone is a strip of land 10 miles wide, 5 miles each side of the center of the Canal, extending from the Atlantic to the Pacific. All told, it contains 448 square miles, of which the United States now owns about 363 square miles. The remainder is privately owned and was not acquired by the Government, as it was not needed for the construction of the Canal. If, however, this land should ever be needed, the United States can by its treaty right acquire, either by purchase or by the exercise of the right of eminent domain, any lands, buildings, water rights, or other properties necessary for the construction, maintenance, operation, sanitation, or protection of the Canal.

The two cities, Panama and Colon, although within the boundaries of the Canal Zone, are excluded from it and are under the Government of Panama. They have no outlet, however, except through the zone. The United States reserves the right to enforce sanitary ordinances in those two cities, and also to maintain public order in the event that the Republic of Panama is unable to do so.

THE PANAMA CANAL.

Length and Depth. From shore to shore, the Canal is 40 miles long; the entire length of dredging, however, from deep water in the Atlantic to deep water in the Pacific, is 50½ miles. The Canal extends from Colon to Panama in a general southeasterly direction, Panama being located 22 miles east of a line running due south from Colon. A vessel passing through it from the Atlantic to the Pacific, enters the approaching channel in Limon Bay, just west of Colon; this channel has a bottom width of 500 feet, and extends for about seven miles to the Gatun Locks. Here it enters a series of three locks in flight, and is lifted 85 feet to the level of Gatun Lake. Through this it may steam at full speed in a channel 1,000 feet wide for 16 miles, 800 feet wide for four miles, and 500 feet for four miles more, after which 24 miles it enters the Gaillard Cut at Bas Obispo. Through this cut, for a distance of about nine miles, it occupies a channel 300 feet wide at the bottom to Pedro Miguel, where it enters a single lock and is lowered 30 1-3 feet to a small lake. Through this Lake Miraflores, for a distance of 1½ miles, it passes to the pair of locks of the same name, where it is lowered 54 2-3 feet to the mean sea level of the Pacific. From these lower locks a channel about 8½ miles long, with a bottom width of 500 feet, passes out to deep Pacific water. The approaching channel on the Atlantic side, where the maximum tidal variation is 2½ feet, is 41 feet deep at mean tide; on the Pacific side, with a maximum tidal variation of 21 feet, the depth is 45 feet at mean tide. In Lake Gatun the channel depth varies from 45 to 85 feet, while in the Gaillard Cut it is 45 feet.

Gatun Dam and Lake. At the head of the Gatun Locks, the Dam of the same name impounds the waters of the Chagres River, thus forming the Gatun Lake. This mighty Dam is about 1½ miles long, and half a mile wide at its base, about 400 feet wide at the water surface, and 100 feet at its crest, which is 105 feet above sea level, or 20 feet above the water surface of the Lake. Of the dam's total length, 7,500 feet, only 500 feet will be exposed to the maximum water head of 85 feet. The entire Dam contains about 21,000,000 cartloads of material.

Gatun Spillway. Not far from the center of the Dam a great Spillway, 1,200 feet long, and 300 feet wide, contains 225,000 cubic yards of concrete, and has its bottom level 10 feet above the sea. At its upper, or Lake end, is a concrete Dam fitted with gates and machinery for regulating the water level of the Lake. This Spillway is a very necessary feature of the Canal when the sudden and terrible nature of the Chagres floods is taken into consideration.

Lockage Waters. The Chagres River basin covers about 1,320 square miles. The drainage of this watershed is held at 85 feet above sea level by this dam. Gatun Lake has an area of about 164 square miles and contains about 206,000,000,000 cubic feet of water. For eight or nine months of the year prevailing rains keep the Lake constantly full; consequently a surplus is needed for only three or four months of the dry season. The present estimate is that this surplusage, from an 87 foot level during the rainy season will allow over 40 vessels to pass through the locks daily, using them at full length, or about 58 lockages per day when partial length is used. This would be a larger number of lockages than probable in a single day. The average number through the Sault Ste. Marie Canal is about 37 per day, and at Suez about 12.

Lake Miraflores. The water level of Gatun Lake extends through the Gaillard Cut, and is impounded by an earth dam about 1,400 feet long opening into the locks at Pedro Miguel. Below this point Lake Miraflores is held in check by a Dam about two-thirds of a mile long and connected with Miraflores Locks. In this latter dam is the Spillway for Miraflores Lake with gates similar to that at Gatun.

The Locks. There are six double locks in the Canal; the locations and lifts of which have already been described. The usable dimensions of all of these are the same; a length of 1,000 feet and a width of 110 feet. Each lock is a complete chamber with walls and floors of concrete, and mitering gates at each end. The side walls are 45 to 50 feet thick at the surface of the floor, perpendicular on the face toward the water, and narrow by steps until they are eight feet wide at the top. The middle wall is 60 feet wide, with each face vertical, and in it are galleries for drainage, for the electric current which operates the gate and valve machinery and passageways for operators.

Lock Gates. The lock gates are of steel construction, seven feet thick, 65 feet long and from 47 to 82 feet high, and weighing from 300 to 700 tons each half gate. There are 92 such gates required for the entire canal, their total weight being 58,000 tons, or about 12 times the total weight of the iron dome of the United States Capitol at Washington. Intermediate gates are placed so as to save water and time, if desired, in locking small vessels through, being so placed as to divide the locks into chambers 600 and 400 feet long, respectively. Ninety-five per cent of the present vessels are less than 600 feet long. Approximately 4,200,000 cubic yards of concrete, requiring about the same number of barrels of cement, were used in building these locks.

Towing Vessels into and through the locks, and operating all gates and valves, is entirely by electric power, generated by water turbines from the head created by Gatun Lake. Vessels cannot enter or pass the locks on their own power, but are towed through by electric locomotives running on tracks laid on the top of the lock walls and engage in a center cog rail. The usual number of locomotives required is four, two ahead towing, one on each wall, and two astern, one on each wall, to hold the vessel in proper position. Everywhere except through the locks vessels will use their own power.

Operating the Locks. The locks are filled and emptied through a system of culverts; one of these, 254 square feet in area of cross section, or about the area of a large railroad tunnel, extends the entire length of each of the middle and side walls, and from each of these large culverts, several smaller culverts extend under the floor of the lock and communicate with the lock chamber through holes in the floor. The large culverts are controlled at points near the miter gates by large valves and the small culverts are controlled by cylindrical valves. The large culvert in the middle wall feeds in both directions through lateral culverts, thus permitting the passage of water from one twin lock to another. This has the effect of enabling the same water to raise one vessel while lowering another in the adjoining lock, and thus effecting a considerable saving of water. The method of raising and lowering vessels through locks, is too well known to need detailed description here; but it will be seen that this system distributes the water as evenly as possible over the entire horizontal area of the lock, and reduces the disturbance of the water when filling or emptying locks.

Time of Operating. The depth of water over the miter sills of the locks, is 40 feet in salt water and 41 1-3 feet in fresh water. The average time in filling and emptying a lock is about fifteen minutes, without opening the valves so suddenly as to create disturbing currents in the locks or approaches. The time required to pass a vessel through all the locks is estimated at three hours, one hour and a half in the three locks at Gatun, and about the same in the three locks on the Pacific side. The time of passage of a vessel through the entire canal is estimated as ranging from ten to twelve hours.

The Panama Railroad was originally built in 1850. It became necessary to abandon small sections of this road from time to time as the construction of the Canal progressed, and now, with the Canal completed, a new railroad is also completed from Colon to Panama, on the east side of the Canal.

GUAM.

Area: 210 square miles. Estimated population, 1914: 12,240. Population per square mile: 58.3.

Guam, the largest of the Marianas Archipelago, was ceded by Spain in 1898. It has a good harbor and is used as a United States Naval Station. It is 32 miles long and from four to ten wide. Agana is the capital. The commandant of the Naval Station is, by appointment of the President, Governor of the island. There is a compulsory system of public education now established. Native children are taught English, agriculture and handicraft. The products are corn, rice, coffee, and sugar. There is valuable timber, and there are about 5,000 head of cattle and 800 water buffalos on the island.

TUTUILA (American Samoa).

Area: 77 square miles. Estimated population, 1914: 7,251. Population per square mile: 94.

The Island of Tutuila and all other islands of the Samoan group east of longitude 171 degrees west came into possession of the United States in February, 1900. The harbor at Pagopago penetrates the south coast of Tutuila like a fiord, and is the only good harbor in Samoa. It is a United States Naval Station, under a Commandant, who is also Governor of the island by commission from the President. He appoints officers and frames laws or ordinances, but native customs not inconsistent with United States laws are not changed without the consent of the people. Taxes are paid in copra. The chief products are copra, taro, breadfruit, yams, cocoanuts and bananas. There are sectarian and non-sectarian schools, all well attended, and four religious missions are at work. It is said of Pagopago that "the harbor could hold the entire naval force of the United States, and is so perfectly arranged that only two vessels can enter at the same time. The coaling station, being surrounded by high bluffs, cannot be reached by shells from outside."

WAKE and Other Islands.

The United States flag was hoisted over Wake Island on July 4, 1898, by General F. V. Greene, commanding Second Detachment Philippine Expedition. It is a small island in latitude 19 degrees north and longitude 166 degrees 20 minutes east, in the direct route from Hawaii to Hongkong, about 2,000 miles from the first and 3,000 miles from the second. It is of coral and volcanic formation, sub-tropical and sparsely settled.

The United States possesses a number of scattered small islands in the Pacific Ocean, some hardly more than rocks or coral reefs, over which the flag has been hoisted from time to time. They are of little present value and mostly uninhabited. The largest are Christmas, Gallego, Starbuck, Penrhyn, Phoenix, Palmyra, Howland, Baker, Johnston, Gardner, Midway, Morell, and Marcus Islands. The Midway Islands are occupied by a colony of telegraphers in charge of the relay in the cable line connecting the Philippines with the United States, in all about forty persons. England lays claim to some of the islands, though the ownership of the United States is without doubt valid. Some have rich guano deposits.

DOMINION OF CANADA.

Area: 3,729,665 square miles. Population, 7,206,643. Population per square mile: 1.93.

The Dominion of Canada embraces all the region bounded by the Arctic Ocean on the north, the United States on the south, the Atlantic Ocean on the east, and Alaska and the Pacific Ocean on the west. It was discovered by Cabot in 1497. Quebec was founded by the French in 1608. In 1759 all this territory came under British rule, some by conquest and some by settlement. Originally the Dominion comprised only the Upper and Lower Provinces (Quebec and Ontario), Nova Scotia and New Brunswick; but since then there have been added British Columbia, Prince Edward Island, The Northwest Territories, Manitoba, Yukon, Alberta and Saskatchewan. The two latter were formed and admitted in 1905. The Dominion has a constitution similar to that of the United Kingdom. The executive authority is vested in the Sovereign of Great Britain and Ireland and carried on in his name by a Governor-General and Privy Council. For legislative purposes there is a Parliament consisting of two houses: The Senate and House of Commons. The nine provinces have each a separate parliament and a Lieutenant-Governor, appointed by the Governor-General. They have full powers to regulate their own affairs, provided they do not interfere with the policy of the central administration.

ALBERTA.

Area: 255,285 square miles. Population: 374,663. Population per square mile: 1.47.

This, one of the youngest provinces of Canada, is separated from British Columbia by the Rocky Mountains. It was named in honor of the Princess Louise Alberta. It was not, however, until late years that it came to be known that this great area was valuable for something besides the production of fur-bearing animals. It is now being sought for the development of all classes of agriculture. The great railroads that have stretched across the continent have brought to Alberta thousands of home seekers. Agriculture, mining, lumbering and grazing are chief industries. Of agricultural products wheat is the most important. All kinds of farm animals and poultry are raised and some fruits. Without doubt in time apples will come to be a very valuable crop. There were over 30,000,000 bushels of wheat raised last year. Alberta is one of the principal mining provinces of Canada. The value of manufactured articles is about $6,000,000 annually. The cattle industry has been of great importance. There are large grazing tracts and fine grasses. Coal of excellent quality has already been found in many places. Medicine Hat has been lighted and heated with natural gas for several years with apparently no diminution of its power. Irrigating canals have already been constructed and others are in progress through tracts not sufficiently watered. Calgary is the principal city and has a number of manufacturing establishments. Edmonton, the capital, is a rich city, with many large commercial industries, and fine educational facilities. Lethbridge has large mining interests, and is located in a natural wheat belt. Medicine Hat is a wealthy city with modern improvements. Strathcona is the site of the University of Alberta. Wetaskiwin, Tabor, Raymond, Red Deer, McGrath, Macleod, Lacomb, High River, Fort Saskatchewan, Coleman, Claresholm, and Cardston are other large and prosperous cities and towns. There are about 4,097 miles of steam railway in operation.

BRITISH COLUMBIA.

Area: 355,855 square miles. Population: 391,480.
Population per square mile: 1.09.

The first settlement was made in the island of Vancouver in 1806. It was made a British Province but became part of British Columbia in 1866. This is the most western province of the Dominion and it has three times the area of the United Kingdom. This entire region is mountainous. The Rockies and the Coast Range running parallel contain many peaks over 10,000 feet, some covered by glaciers. The coast is very irregular and possesses many fine natural harbors. There are numerous rivers, those among the mountains flowing between deep ravines. There are large interior plains where excellent agricultural land abounds and there are pasture lands in the south covered with bunch grass on which horses, cattle and sheep live through the winter. Gold and silver as well as iron, coal and many other minerals are in abundance. There are vast forests of fine timber and enormous quantities of building stone. Near the ocean and on the islands the climate is moderate. On the high elevations and in the interior it is colder, very severe in the northeastern region. The school system is modeled after that of Ontario. Agriculture is not as yet largely developed but great progress is being made in the rich agricultural and fruit growing valleys. There is a forest area of 182,000,000 acres. The fishing industries amount to over $15,000,000 annually. Salmon caught there are famous the world over. The coal on Vancouver and Queen Charlotte Islands is considered superior to any on the Pacific Coast. There is valuable trade in furs, such as mink, martin, beaver, fox, and otter. The great wealth of the province, however, is largely in its mining industries which will increase as new mines are developed. There are over 2,520 miles of steam railway now traversing the Province. Victoria is the capital and chief city. It is the principal Military Station of Great Britain on the Pacific Coast. It contains the Government and Parliament buildings. Vancouver has one of the finest harbors on the Pacific Ocean. It is the terminus of the Canadian Pacific Railway and has great commercial advantages. New Westminster, between Vancouver and the United States border, is the market for the Fraser and Thompson Rivers gold fields. It is noted for its extensive fisheries. Besides these and Chilliwack, Esquimalt, Prince Rupert, Prince George, Rossland, Union and Wellington, there are many other important and growing cities, some of which are being developed by the rapidly extending railway systems.

MANITOBA.

Area: 251,832 square miles. Population: 455,614.
Population per square mile: 6.18.

The Province of Manitoba was formed and became a part of the Dominion of Canada in 1870 after the Hudson Bay Company had surrendered to the British Government all claim to that territory. The province is nearly the center of the Continent. It very much resembles Minnesota and North Dakota, which are on its southern border. It has numerous lakes and high plateaus, there are but few wooded forests except along the water courses. The summers are short and very warm, the winters long and severe and the springs very short. On the whole it is very healthful. It is governed like all the provinces as outlined in the article on Canada. There is apparently a two-fold system of education; the board of education being composed of equal numbers of Catholic and Protestants. The University of Winnipeg embraces the Catholic, Episcopal and Presbyterian Colleges. The industries are almost exclusively agriculture and stock raising. The soil is exceedingly rich and large areas have been brought under cultivation by the steam plow and turned into vast wheat fields. The Red River and Assiniboine Valleys are the most important wheat raising area; large herds of cattle graze upon the wide unfenced plateaus. Horses, sheep and swine, too, are valuable interests. Many kinds of berries and large fruit are successfully cultivated, as well as potatoes and garden vegetables. The average yield of wheat is about 40,000,000 bushels and of oats about 32,000,000. Winnipeg is the capital and principal city, situated at the confluence of the Red and Assiniboine Rivers and at the head of navigation from Lake Winnipeg. It continually enjoys a constant increase in population and trade. It is the greatest grain export market in the British Empire. It has over 150 factories with an output of $25,000,000 yearly and there are large iron industries and manufactories of structural steel. Three thousand five hundred and twenty miles of railroads traverse the Province.

NEW BRUNSWICK.

Area: 27,985 square miles. Population: 351,889.
Population per square mile: 12.61.

New Brunswick, lying northwest of the state of Maine, is 205 miles long and 187 wide. It has a coast line on the Gulf of St. Lawrence of 500 miles. There are fine bays and harbors. The Bay of Fundy is noted for its very high tides, sometimes of 50 feet, rushing in with frightful speed. The numerous rivers afford excellent water power. The surface is mostly undulating, the highest elevation being 2,470 feet. For the most part it is covered with forests of spruce, where game abounds to such an extent as to make it a paradise for hunters. Liberal provision has been made for education. About half a million dollars are expended yearly for free schools, which are not sectarian but are under the control of the government. There are primary, intermediate and grammar schools. At Fredericton is the University of New Brunswick. Forests and fisheries are the chief sources of wealth. Fair agricultural crops of cereals and potatoes are raised, and stock raising and dairy farming are important industries. There is a large acreage of land suitable for farming not yet under cultivation. There are copper and iron ores of excellent quality as well as coal, marble and building stone. Fredericton is the capital. It contains the government buildings and the university. St. John is the largest city. Its principal business is lumbering and ship building. Chatham, Gagetown, Moncton, St. Andrews, St. Stephen and Woodstock are all important points. There are 1,545 miles of railway in operation.

NOVA SCOTIA.

Area: 21,428 square miles. Population: 492,338
Population per square mile: 22.98.

Nova Scotia was originally a French possession known as Acadia. The Acadians were removed by British power, which suggested Longfellow's "Evangeline." It is the most easterly province of the Dominion and is a peninsula connected with New Brunswick by a low fertile isthmus some sixteen miles wide. About one-fifth of its area consists of lakes, rivers and inlets of the sea. About half its surface is adapted for farming. The climate is not so cold as Central Canada. Frosts are not usual before Christmas. The spring is short and vegetation rapid in growth. For the most part the summers are dry and warm. The public school system is free and compulsory; the government has an agricultural college and experiment farm near Truro, where both men and women can receive a practical education in agriculture and domestic economy. Halifax, the capital, has a magnificent harbor. It is the chief naval station of the Dominion. Annapolis is the oldest European settlement on the Atlantic Coast. The luxuriant Annapolis Valley formed the site of the prosperous settlement made famous by "Evangeline." Amherst, Antigonish, Digby, Liverpool, Pictou, Shelburne, Truro, Windsor, Yarmouth, North Sydney, Baddock, Port Hood, and Arichat are all places worthy of note. There are 1,357 miles of railway open.

ONTARIO.

Area: 407,262 square miles. Population: 2,523,274.
Population per square mile: 9.67.

Ontario is the most populous and the wealthiest of the provinces of the Dominion. For the most part the surface is less than 1,200 feet above the sea; but few hills rise to 2,000 feet. Ontario is full of small lakes, has an extensive river system and almost unlimited water power. The climate is usually healthy, but the winters are severe and long and the heat during the summer frequently extreme. On the peninsula crops mature about as they do in New York. The educational system provides practically free instruction and gives successful pupils the highest education at a very moderate cost. There are separate schools for Catholics. Besides the University of Toronto and Upper Canada, a very noted institution, there are several denominational, medical and other colleges. Trinity and Knox Colleges are located at Toronto. The Ontario Agricultural College at Guelph. There is an experiment farm at Ottawa with branches in the other provinces. Agriculture leads the industries. The land is fertile and the Canadian farmers are thrifty. All cereals are grown in abundance, as well as potatoes of excellent variety and garden vegetables. Apples and hardy fruits are plentiful. Stock raising and dairy farming are very prosperous, the wool clip adds largely to the revenue. Export trade is on the increase. Lumber interests are of great importance, as well as mining and fisheries. Building stone is largely quarried. Manufactures are increasing each year. The value of all manufactures is $580,000,000 yearly. The forestry area is about 60,000,000 acres. Toronto, the capital and most important city, is the site of the provincial government buildings and the fountain head of the Canadian School System. It has many well appointed educational institutions. It has extensive manufactures and is the chief center of commercial and industrial activity in the Dominion. Ottawa, the capital of the Dominion, is the center of the great lumber districts. The Parliament buildings are imposing and substantial structures. London, Kingston and Hamilton are large and rich cities. Belleville, Brantford, Guelph, Peterboro, St. Catharines, St. Thomas, Stratford, Windsor and Woodstock are all large places of importance. There are 9,000 miles of railroads open.

PRINCE EDWARD ISLAND.

Area: 2,184 square miles. Population: 93,728.
Population per square mile: 42.91.

This garden land of the Dominion is given up almost entirely to farming. It is the most thickly settled of all the provinces. It is 140 miles long from east to west and varies from 4 to 27 miles in width. Its surface is generally undulating and well watered. Its old time forests are now mostly cleared and it has no elevations more than 500 feet. The climate is unusually healthy; the winters not being severe and the summers very comfortable. There is a very thorough educational system; primaries, high and normal schools, and a college. The schools are not sectarian. Charlottetown is the capital and chief city. It is the center of trade on the Island. Summerside, Georgetown and Lowerie are other important places. Agriculture is the principal industry. Potatoes and cereals are the chief crops; fisheries are a source of great profit, and horses, swine and poultry are raised. There are few manufacturing or mining interests. Coal is believed to exist, but very deep in the ground. The Province has 272 miles of railroad in operation.

QUEBEC.

Area: 706,834 square miles. Population: 2,003,232.
Population per square mile: 5.69.

Quebec extends from the northern borders of Maine, New Hampshire, Vermont and New York, northward to Hudson Strait and Baffin Land. There are no great elevations except along the St. Lawrence eastward, these being continuations of the Green Mountains of Vermont. The surface is for the most part level for great distances. The St. Lawrence and its tributaries are streams of great volume and commercial importance. Along the Gulf of St. Lawrence there is a coast line of 1,164 miles. The falls of Montmorency near where that stream enters the St. Lawrence, seven miles below Quebec, are 250 feet high and 50 feet wide. They afford one of the most striking scenes in North America. The Main River, navigable for large ships to Montreal, is closed by ice four months in the year, during which the ocean outlet for Canadian produce is by way of Portland, Maine. The climate is much colder than Ontario in winter. The summers are warm and rainfall ample. Cereal and vegetable products reach perfection rapidly. There is a council of education made up of two committees, the Catholic and Protestant, and the schools are controlled by either sect according to the preference of a majority of the taxpayers in each municipality. The Protestant schools have a course leading up through the high schools to the McGill University and Bishops College University. There is a Roman Catholic University at Quebec. Nearly $2,500,000 are annually spent for public instruction. Agriculture is the chief industry; all kinds of cereals, and many fruits are grown in abundance as well as garden vegetables. Stock raising and dairy and poultry farming are a large source of wealth. Lumber interests are very valuable and fisheries are of very great importance. Asbestos is largely mined, and there are copper, iron, mica, and graphite. Montreal is the largest city. It is at the head of ocean navigation of the St. Lawrence. Its harbor is as deep as that at New York. Quebec is the capital and one of the largest lumber markets in America. La Val University and a Presbyterian College are located here; Hull, opposite Ottawa, has also a large lumber trade as well as extensive manufacturing and commercial interests. Three Rivers and St. Johns are rich cities. Levis, Lennoxville, St. Hyacinthe, Sherbrooke, Sorel, and Valleyfield are other large and prosperous cities. There are 4,334 miles of railroads in operation.

SASKATCHEWAN.

Area: 251,700 square miles. Population: 492,432.
Population per square mile: 1.95.

Immediately east and adjoining Alberta is a magnificent region, vast in extent, known as the Province of Saskatchewan, from an Indian name meaning "rushing waters." It is about 760 miles from north to south and 300 miles from east to west. It became one of the provinces of the Dominion in 1905, and in the main is a fertile region, though far north it is more or less swampy in some localities and mountainous in others. In the southern region are broad, grassy prairies, which are seemingly as productive as those of Manitoba and North Dakota. Not a hundred years ago this fine territory was inhabited almost solely by Indians and wild animals. Stretching away north and west of Prince Albert are immense forests of pine, poplar and birch. The central and southern regions are drained by the Saskatchewan River and its tributaries. Rising in the Rocky Mountains, this great river flows about 1,200 miles and empties its waters into Lake Winnipeg. The fall of the current averages a foot a mile. The climate admits of the production of nearly all cereals except corn, which is liable to be killed by early frosts. It is dry and healthful. Potatoes and many vegetables do well, as also hardy fruits. The soil is very productive and the summer heat often reaches 100 degrees. About 75,000,000 bushels of wheat are harvested yearly and nearly as many bushels of oats. Barley and flax are valuable crops. Sheep and stock raising are important industries, and while dairy interests are still young they bid fair to become very large within a few years. Many creameries are now being erected. Mining interests are valuable in the north and the lumber industry and coal mining are very important. Game, fish and fur add to the wealth of the province. Education has progressed with great rapidity. School districts, limited to 25 square miles, are established by the government and controlled by the taxpayers. There are at the present time about 3,226 schools in the province, and there is a University at Saskatoon. Regina is the capital and largest city. It has a college and normal school and is located in a fine agricultural belt. Saskatoon is the second largest city and covers an area of about four square miles. Here are mills, factories and shops. Arcola, Battleford, Broadview, Estevan, Grenfell, Humboldt, Indian Head, Lloydminster, Maple Creek, Melville, Moose Jaw, with mills, breweries and factories, Moosomin, North Battleboro, Oxbow, Prince Albert, Rosthern, Swift Current, Weyburn, Wolseley and Yorktown, are all fine growing cities and towns. The raising of farm animals, cereals and fruit, mining, lumbering and coal are among the principal industries. Altogether there are over 5,500 miles of steam railways in Saskatchewan.

YUKON.

Area: 207,076 square miles. Population: 8,512.
Population per square mile: 0.04.

The Yukon Territory was constituted a separate political unit in 1898. It has 5 public schools and one Roman Catholic school.

Mining is the principal occupation of the people. Coal, copper, gold, are the chief minerals, the total value of which at last reports amounted to $4,550,000. The principal forest trees are white and black spruce, balsam, poplar and birch. The country abounds with big game, such as the moose, caribou, mountain sheep and bears. Fisheries is important. There are 102 miles of railway in the territory.

NORTHWEST TERRITORIES.

Area: 1,242,224 square miles. Population: 18,481.
Population per square mile: .....

These Territories comprise the districts formerly known as Keewatin, Rupert's Land, and the Northwestern Territory. The yields of wheat was 183,322,000 bushels, oats, 221,857,000 bushels, and barley 26,671,000 bushels at last reports.

NEWFOUNDLAND AND LABRADOR.

Newfoundland.

Area: 42,734 square miles. Population: 243,576.
Population per square mile: 5.7.

Labrador.

Area: 120,000 square miles. Population: 3,998.
Population per square mile: .....

John Cabot discovered Newfoundland in 1497. It was inhabited by an Indian tribe, the last survivor of which disappeared a century ago. It is noted for its fishing banks, particularly for its cod, lobsters and herring. Labrador, a narrow strip, running northward, is considered as part of the colony. Newfoundland is roughly triangular in shape; each of its three sides being about 350 miles in length. It is so fringed with islands and indented by bays that it has a coastline of about 2,000 miles. In the west is a ridge of hills rising from 1,000 to 2,000 feet. These are dotted with innumerable ponds and lakes, which are the sources of many streams. The hills are poorly wooded, while the valleys are for the most part well covered with valuable timber. The industries are mostly confined to the production of fish, which are largely exported. There is considerable lumbering, however, and some coal and iron are found. There are about 844 miles of steam railway, and a system of local telegraphs and cable connections with Europe, Canada and the United States. St. John's is the capital and principal city. It is the center of the fishing trade. Harbor Grace is another place of importance. Other places are Carbonear, Twillingate and Bona Vista.

MEXICO.

Area: 785,881 square miles. Estimated population, 1912: 15,501,684. Population per square mile: 17.7.

Yucatan was visited by Solis and Pinzon in 1508 and major Mexico was discovered in 1518 by Francisco Hernandez de Cordova. In 1519, Cortez landed where Vera Cruz now stands and ascended the tableland, where he found the Aztecs united under Montezuma. In two years Cortez subdued the Aztecs, and the country continued a Spanish possession for three centuries. In 1810 the rule of Spain had become so tyrannical that it caused an outbreak headed by Hidalgo, who declared the independence of Mexico on September 15, 1810. In 1821 General Iturbide declared himself Emperor of Mexico, but had to flee in 1824, and the Republic was established. Several Presidents ruled the destines of the country with more or less severity until 1864, when the throne of Mexico was offered to Archduke Ferdinand Maximilian of Austria. He was shot in 1867, and Benito Juarez, who had been president of the northern part of the country, took the reins of government. He was followed by Lerdo de Tigada, who in 1876 fled, and General Porfirio Diaz made his entry into Mexico City. He ruled the country with the exception of four years (1880-4, General Manuel Gonzalez) until May 25, 1911, when he presented his resignation to Congress. On November 6, 1911, Senor Francisco I. Madero assumed office of President and ruled until February, 1913, when a coup d'etat took place, resulting in the President's murder February 23, 1913, and his replacement by General Victoriano Huerta. In April, 1913, a rebellion was raised in the north by Generals Venustrano Carranza and Francisco Villa, leaders of the Constitutionalists, and the insurrection steadily advanced southward. Huerta became involved in a quarrel with the United States, and on April 27, 1914, United States troops landed and seized Vera Cruz. Huerta resigned on July 15, 1914. Francisco Carbajal was in charge of the Government until August 12, when he surrendered it to a representative of Carranza. On November 23, 1914, American troops evacuated Vera Cruz. A quarrel broke out between Carranza and Villa, and confusion became worse confounded by the appearance of a third party, that of Zapata. The three armies fought each other, and early in 1915 Carranza was in possession of Vera Cruz and Tampico. Zapata had Mexico City and Villa was in charge of the northern part of Mexico. In October, 1915, Carranza was recognized as President of Mexico by the United States government.

The present constitution of Mexico bears date of February, 1857, with subsequent modifications down to 1908. By its terms Mexico is declared a federative republic, divided into 27 States, 3 Territories and a Federal District, each of which has the right to manage its own local affairs.

Mexico is pre-eminently a region of mountain elevations, but through the center of the country is a vast plateau or table-land, a southward continuation of the elevated regions of the southwestern United States, from six to eight thousand feet above the sea. Lowlands lie at the foot of the plateau borders and make up the rich coastal strips on both the Atlantic and Pacific sides. The highest point in Mexico is the volcano or Peak of Orizaba, about 18,250 feet. Popocatapetl, another volcano, rises to 17,500 feet. There are numerous other volcanoes, which are sometimes active. The snow-line is found at 14,500-15,000 feet on these volcanoes.

Mexico is sparingly watered, and the few streams, descending from the elevated interior, assume the character of rapid torrents, dry at one season, and overflowing at another. The lakes of Mexico are numerous, but unimportant. The largest is Chapala, with an area of 1,500 square miles. It has great diversities of climate within a relatively narrow compass, generally divided into three classes: the hot lands, from the sea to 3,000 feet elevation; temperate, from 3,000 to 5,000-7,000 feet; and cold above 7,000 feet. The coasts are hot, humid and in many parts unhealthy. The elevated tracts of the middle zone are usually healthy and enjoy an agreeable temperature.

The republic is well suited for agriculture. Within a radius of 300 miles may be produced the crops of the tropic, semi-tropical and temperate zones, owing to the varying latitude. The soil is rich in all sections. There are millions of acres of virgin soil and millions more which have been barely skimmed by the antiquated methods of agriculture in vogue. Principal products are maize, cotton, henequen, wheat, coffee and beans. There is a large output of sugar and molasses.

Mining is the principal industry, and is carried on in 26 of the 31 states and territories. The production of gold and silver amounted to over $70,000,000 for the last year reported. The other minerals include copper, lead, iron, quicksilver, tin, cobalt, antimony and sulphur. The latter is found in the crater of Popocatapetl. Coal production is estimated at 700,000 tons annually. Petroleum production is on the increase, the last annual report giving 15,689,268 barrels. Opals are mined, as is also "Mexican onyx" extensively.

Education is free and compulsory. The University of Mexico is located in Mexico City, and there are numerous other colleges and institutions for higher education, private, clerical and association. There is a national library and 150 other public libraries, museums for scientific and educational purposes, and meteorological observatories. The periodicals are printed in Spanish, English and French. The first newspaper in America was printed in Mexico City. The prevailing religion is Roman Catholic, but there is toleration of all other religions. Mexico City, capital and chief city, is the finest and most imposing city of Latin America, and one of the most attractive cities of the Western Hemisphere. Its lofty position in a tropical region insures to it an equable and exceptionably pleasant climate. It is a city of contrasts: opulence on the one hand, and beggary on the other. It has fine academies, theaters, public buildings and museums. Zacatecas is a city of importance in mining. It is built over a vein of silver, contains good residences, municipal palace, theaters, cathedral, and has manufactures of pottery, and a large distributing trade. Guadalajara is noted for its manufactures. Leon has an extensive commerce. Other important and growing cities are Aguascalientes, Campeche, Chihuahua, Colima, Cuernavaca, Durango, Guanajuato, Hermosillo, Irapuato, Merida, Monterrey, Morelia, Oaxaca, Orizaba, Pachuca, Puebla, Saltillo, San Luis Potosi, Tampico, Tepic, Toluca, Tuxpam and Vera Cruz. Mexico has 15,804 miles of steam railway in operation, and 1,116 miles under construction, nearly all of which are owned by the government.

DESCRIPTIVE GAZETTEER.

CENTRAL AMERICA.

Area: 212,968 square miles. Population: 5,295,893.
Population per square mile: 25.

Between the years 1501 and 1823 this region was a dependency of Spain. In the latter year the Spanish allegiance was thrown off and the five states of Guatemala, Salvador, Honduras, Nicarauga and Costa Rica formed a Federal Union extending from Mexico to Panama. Ten years later this Union was dissolved, each of the states deciding to govern itself as a Republic. In 1903 the state of Panama severed its connection with Colombia and became one of the political neighbors of the Central American Republics. Central America is an isthmal extension of the North American continent of varying width. An extension of the Cordilleran Mountains runs through it with a number of off-shoots, the greatest heights occurring in Guatemala and Costa Rica; scattered along this main ridge and near the Pacific Coast are numerous volcanoes. Here earthquakes are common and severe. History records the destruction of many towns and great loss of life. The soil for the most part is of great fertility. All kinds of cabinet and dye woods, spices, cotton, coffee, sugar, indigo, cocoa and tobacco are grown in great abundance. The rivers are of small importance, but there are many lakes, chief among which is Lake Nicaragua, which has an area of over 3,000 miles. There are gold, silver, copper, zinc and other valuable minerals and building stone, most of these being in abundance. The Atlantic side of the peninsula is densely covered with forests of mahogany, logwood, palms, tree ferns, etc., while farther back are oaks, alders, pines and cypresses. Inferior wild animals are found as well as snakes, reptiles and saurians. Some of the snakes are very poisonous. The climate, modified by the central mountain system, presents a small annual range of temperature, the average of the coldest months being but about 9 degrees below that of the hottest months. From the coast up to 2,000 feet is the hot zone where there are cocoanut, india rubber and mahogany trees; from 2,000 to 6,000 feet is the zone of coffee cultivation and that above 6,000 feet is the zone of cereals, potatoes, etc. Cultivation drops at 10,500 feet, and the tree line at 12,500. Except in Guatemala the original inhabitants have disappeared, the majority of the population are Mestizos, a mixture of Europeans and Indians. Wherever there are of pure blood whites are mostly those temporarily there engaged in business. The governments of the six republics are based upon that of the United States. There is the president, his cabinet, a congress made up of a higher and lower house, and a judiciary. These republics have not as yet, however, acquired stability and there are frequent revolutions among them. We shall give the products and industries under the headings of the different republics.

BRITISH HONDURAS (Belize).

Area: 8,598 square miles. Population, 41,170.
Population per square mile: 4.8.

A British Crown colony on the Caribbean Sea, south of the Yucatan, noted for its production of mahogany and logwood. There are schools supported by the government and sectarian schools, all well attended. Chief town and capital is Belize, and Corozal is another important place. The coast is low and swampy, the climate is hot, moist and unhealthy for white people, yet there are few epidemics, while earthquakes and hurricanes are unknown. The west and southern frontiers are mountainous, and dense forests abound.

COSTA RICA.

Area: 23,000 square miles. Population: 410,981.
Population per square mile: 17.1.

Costa Rica has been an independent State since 1821. It has a president who is elected for four years and a chamber of representatives for the same period. The right to vote is free to all who can support themselves. Spanish is the universal language of the country. The religion is Catholic. Education is compulsory and free. The National Government pays the teachers in elementary schools. Almost everything is grown, but the principal crops are coffee and bananas; over 11,000,000 bunches of bananas were shipped to New Orleans and New York and Boston yearly. There is considerable export too of cocoa, hides and rubber, besides valuable woods. New rubber plantations are proving productive. There are gold and siver mines mostly operated by foreign companies. San Jose is the capital, and other growing cities are Alajuela, Cartago, Heredia and Limon. The state has 180 miles of steam railway.

GUATEMALA.

Area: 48,290 square miles. Population: 2,119,165.
Population per square mile: 43.8.

A constitutional Republic, elects a president by vote of the people for a term of six years, and a legislative body for four years. About half of the population are the native Indians, most of the remainder being half caste. There are very few pure descendants of Europeans. Capital and seat of government is Guatemala, and other important places are Quezaltenango, Coban and Totonicapan. The prevailing religion is Roman Catholic, but all other creeds have liberty of worship. Education is free and compulsory. There are many private as well as public schools; primary and secondary as well as higher institutes and normal schools; a national central institute which confers degrees. The soil is extremely fertile. Coffee is the principal crop and the largest plantations are in the hands of the Germans. Tobacco, sugar, rubber and bananas are largely exported; nearly all cereals are grown also quite abundantly. It has 502 miles of railway.

HONDURAS.

Area: 44,275 square miles. Population: 562,000.
Population per square mile: 14.9.

The Republic was established in 1839. Exclusive authority rests with the president, who is elected by popular vote for 4 years. The majority of the population are Indians. The seat of government is Tegucigalpa; other important places are Pespire, Choluteca, Nacaome, La Esperanza and Santa Rosa. Roman Catholic is the prevailing religion but the state does not contribute to any and all are permitted. Public instruction is free and compulsory from 7 to 15 years of age. At the capital is a university instructing in law, medicine and other sciences. Bananas, rubber, coffee, sarsaparilla, tobacco, sugar, oranges, lemons, beans, rice and wheat are grown. Cattle are raised and exported as well as horses, mules, sheep and swine. There are 150 miles of railway open.

NICARAGUA.

Area: 49,200 square miles. Population: 600,000.
Population per square mile: 12.2.

Nicaragua became a Republic in 1843. Its constitution is of 1913. The president is appointed for four years and there is a congress of two houses with 40 deputies, elected for 4 years by universal suffrage, and 13 senators. The population is of mixed blood and races, similar to the other republics. Roman Catholic is the prevailing religion. There are 356 public schools, 10 colleges and 2 universities. Such crops as coffee, tobacco, bananas, cocoa, sugar and cereals can be raised in great profusion but the scarcity of labor prevents anything like such crops as are possible. In the forests are most valuable woods, and medicinal plants, gums and dyes. Cattle are abundant. There are several gold mines and one of silver worked by British and American companies. Precious stones are found. Managua is the capital, Leon, the former capital, and other important places are Granada, Matagalpa, Masaya, Jinotega, Chinandega, Boaco and Bluefields. There are 180 miles of steam railway.

PANAMA.

Area: 32,380 square miles. Population: 336,742.
Population per square mile: 10.4.

Panama, formerly a department of Colombia, asserted its independence and became an independent Republic in 1903, electing a president every four years. Soon after its independence Panama made a treaty with the United States in which it granted in perpetuity a zone five miles wide on each side of the canal route and within this zone the United States has the exclusive control of police, judiciary, sanitation and other purposes. Panama is about 480 miles long and between 37 and 110 miles wide. It forms the connecting strip between North and South America. Its population is of mixed races, Spanish, Indian and negro mostly. Panama is the capital. The city was founded in 1518. Colon, on the Atlantic coast, is also an important point. Education is of rather a primary character but there are high and normal schools. The soil is of the greatest fertility and land is offered to small farmers on easy terms. Banana is at present the most important product. The United States Fruit Company (A. U. S. Company) has large plantations and exports nearly a million dollars' worth of bananas yearly. Coffee and rubber are largely exported. Cocoanut industry adds largely to the wealth of the republic. Valuable woods and medicinal plants are in abundance. Cattle raising is very profitable, hides being exported extensively. Panama is said to possess every mineral except coal. There are but 47 miles of railway, which connects the ports of Panama and Colon. It belongs to the United States Government. It is now being double tracked and its construction cost $7,500,000. The gold balboa is equivalent to the American gold dollar; the fractional currency is the peso and fractions thereof. Two pesos are about equal to one American dollar. There is no paper currency.

SALVADOR.

Area: 7,225 square miles. Population: 1,225,835.
Population per square mile: 169.8.

Salvador became a Republic in 1839. President is elected for 4 and the congress for one year. Population is mostly mixed races and Mestizos. San Salvador is the capital; other important places are Santa Ana, San Miguel and Nueva San Salvador. Education is free and compulsory. There are primary, higher, normal, technical and schools for law and medicine. Its mineral wealth includes gold, silver, iron, copper and mercury. Other productions are similar to those of the other republics. There are about 100 miles of steam railway.

CUBA.

Area: 44,164 square miles. Population: 2,469,125.
Population per square mile: 55.9.

Cuba was discovered by Columbus in 1492. The natives found called their home Kooba and although the natives themselves and all traces of them long since vanished the name has remained. Santiago and Trinidad were founded in 1514 and Havana in 1519. After having been under Spanish rule since its discovery, it became an independent Republic in 1898 under the supervision of the United States. The executive, legislative and judiciary is similar to those of the United States. The chief cities are Havana, the capital, Santiago, Matanzas, Cienfuegos, Camaguey, Cardenas, Manzanilla, Batabano, Guatanamo, Holguin, Nuevitas, Trinidad, Santa Clara, Bahia and Rio are important seaports and trading centers. Cuba has an extensive coast line and possesses a number of good harbors. A chain of mountains traverses the island from southeast to northwest; 8,000 feet is the highest elevation. With about 200 rivers, it is well watered. For the most part, except in the low lying districts, the climate is healthful. There are two seasons, the dry, from November to May, and the wet, from May to October. At the time Cuba was freed from Spanish rule 64 per cent of its people could not read. Since then the obligatory school laws are enforced and great improvement has been made. There is a university at Havana where the highest instruction is given and there are many institutes and colleges. Cuba's wealth lies in the great fertility of its soil. Tobacco, sugar, coffee, cocoa and cereals are abundantly grown. $32,000,000 worth of tobacco and $65,000,000 worth of sugar are exported yearly. Cattle raising is a very important industry and there is great wealth in forest lands, where the most valuable woods, gum, resins, and oils, as well as medicinal plants are found. In the district of Santiago de Cuba there are mines of iron and copper worked. There are 2,170 miles of steam railway besides some private lines connecting sugar plantations with main lines. Cattle and farm animals are in great abundance; there are nearly 3,000,000 head of cattle, about 400,000 horses and over 50,000 mules. Forest wealth is very great; the island is rich in cabinet wood, mahogany and cedar being the most important. There are thirty-two species of palm; the cedar is used extensively for the manufacture of cigar boxes; all tropical fruits and most of those native in the temperate zone are freely raised.

WEST INDIES.

West Indies is the common name of the archipelago extending from the extremity of Florida to the northern coast of Venezuela. It includes the Bahama Islands, belonging to Great Britain, the Greater Antilles, the Virgin Islands, and the Lesser Antilles.

ANEGADA ISLAND.

Length: 10 miles. The northernmost of the Virgin Islands, British West Indies.

ANGUILLA ISLAND.

Area: 35 square miles. Population: 4,075.
Population per square mile: 116.4.

An island of the Lesser Antilles, British West Indies. Cotton, salt and phosphate of lime are principally produced, besides cattle and garden stock.

ANTIGUA ISLAND.

Area: 170 square miles. Population: 32,269.
Population per square mile: 189.9. Capital: St. John.

Antigua, with Barbuda and Redonda as dependencies. Discovered by Columbus in 1493, and settled in 1632. It is the seat of government of the Leeward Islands colony. Chief products, sugar, cotton and pineapples. It exports sugar, rum, molasses, tamarins, arrowroot and cotton.

BARBADOS ISLAND.

Area: 166 square miles. Population: 173,359.
Population per square mile: 1044.3. Capital: Bridgetown.

Colonized in 1625 by Great Britain. Chief exports are sugar, rum and molasses. Has 28 miles of railway.

CURACAO.

Area: 403 square miles. Population: 55,183.
Population per square mile: 137. Capital: Willemstad.

A Dutch colony, comprising all the Dutch Antilles. Settled by the Spanish in 1527, and was taken by the Dutch in 1634. The colony consists of the islands of Curacao, Bonaire, Aruba, south half of St. Martin, St. Eustache and Saba. Chief products are maize, beans, pulse, cattle, salt and phosphate of lime.

DOMINICA ISLAND.

Area: 305 square miles. Population: 33,863.
Population per square mile: 111. Capital: Roseau.

Belonging to Great Britain, is of volcanic origin, and was discovered by Columbus in 1493; was ceded by France to England in 1763. Chief products, sugar, coffee, fruit, cacao and limes. It contains a Carib settlement with a population of about 400, the majority being of mixed negro blood, but about 100 are pure Caribs. It is very mountainous and picturesque, and abounds in rivulets well stocked with fish. Climate is healthy and the soil good.

GRENADA AND THE GRENADINES.

Area: 133 square miles. Population: 76,193.
Population per square mile: 572.9. Capital: St. Georges.

An island and a group of islands belonging to Great Britain, forming part of the Windward Islands. Colonized by the French in 1651; taken by the British in 1762. Of volcanic origin, abounding in streams, mineral and other springs. Climate is healthy, and the soil is very fertile. Products are cacao, cotton, spices, sugar, nutmegs, rum and coffee. Fruit is also grown. Large numbers of turtles are caught and exported.

GUADALOUPE ISLAND.

Area: 688 square miles. Population: 212,430.
Population per square mile: 308.7. Capital: Basse Terre.

Situated in the Lesser Antilles, consists of two islands separated by a narrow channel; it has five dependencies, consisting of the smaller islands, Marie Galante, Les Saintes, Desirade, St. Bartholemew and Saint Martin. Discovered by Columbus in 1493, was colonized by the French in 1635. Several times taken by Great Britain, and was finally secured to France in 1815. The western island, Basse Terre, is mountainous, but the eastern island, Grand Terre, is generally low. Point a Pitre has a fine harbor. Chief products are sugar, coffee, cacao, and for local consumption there are grown bananas, sweet potatoes, manioc, tobacco, Indian corn and vegetables. There are forests of valuable timber, which is little worked.

HAITI.

Area: 10,204 square miles. Population: 2,500,000.
Population per sq. m.: 245.0. Capital: Port au Prince.

Formerly a French colony. Occupies the western half of the island. Governed under a constitution proclaimed October 9, 1889. The executive is vested in a president, elected for seven years. The legislative authority rests in an assembly of two houses. Exports chiefly coffee, mahogany and logwood. Haiti is a mountainous forest island. Owing to its turbulent history, its productions, and the industries to which they might give rise, remain largely undeveloped. There are 64 miles of railway in operation.

JAMAICA.

Area: 4,424 square miles. Population: 864,864.
Population per square mile: 195.5. Capital: Kingston.

Is a colony of Great Britain, acquired in 1655. The chief articles of export are sugar, rum, tobacco and fruit. It is the most important by far of the British West India Islands. Attached to it are the Turks and Caicos Islands, Cayman Islands, Morant Cays, and Pedro Cays.

LEEWARD ISLANDS.

A British colony in the northern division of the Lesser Antilles, which comprises Antigua, Barbuda and Redonda, St. Christopher, Nevis, Virgin Islands, Montserrat, Anguilla and Dominica.

MARTINIQUE ISLAND.

Area: 385 square miles. Population: 194,000.
Population per sq. m.: 504. Capital: Fort de France.

An island of the Lesser Antilles, belonging to France. Was discovered by Columbus in 1502, and in 1635 was colonized by the French. Inhabitants are chiefly negroes and half castes. The surface is mountainous; the leading products are sugar and cacao. Coffee, cotton and tobacco are also produced. In 1902 occurred the eruption of Mont Pelee, destroying St. Pierre and about 30,000 inhabitants. Martinique has several good harbors, the best of which is at Fort de France; the island has been at different times visited by tornadoes and earthquakes.

MONTSERRAT ISLAND.

Area: 32 square miles. Population: 12,196.
Population per square mile: 381.

An island of the British West Indies, discovered by Columbus in 1493; settled by the British in 1632; occupied temporarily by the French in 1664 and in 1782. Surface is mountainous and barren for about two-thirds, the rest is well cultivated. One of the healthiest and most beautiful of the Antilles. Chief products are cotton, sugar, lime-juice, cottonseed, cattle and papain.

NEVIS ISLAND.

Area: 50 square miles. Population: 12,945.
Population per square mile: 259. Capital: Charlestown.

An island of the Lesser Antilles, British West Indies, colonized by the English in 1628. The surface is mountainous, and sugar is the chief product.

SAINT CHRISTOPHER ISLAND (St. Kitts).

Area: 65 square miles. Population: 26,283.
Population per square mile: 404.3. Capital: Basseterre.

An island of the Lesser Antilles, British West Indies. This was the first of the West Indies settled by the French in 1625, but the English had a small colony there in 1623. Ceded to the English in 1713, taken by the French in 1782, but restored to Great Britain in 1783. It is traversed by mountains which rise to 4,110 feet above the sea. Chief products are sugar, rum, cotton and molasses. Sulphur is found in the mountains.

SAINT CROIX ISLAND.

Together with Saint John and Saint Thomas Islands, form the Danish West Indies. In 1870 and again after the Spanish-American War, the United States Senate refused to ratify a treaty for the purchase of these islands. Total area of islands is 136 square miles. Population, 28,604. Population per square mile, 208. Capital and chief town, Charlotte Amalie. The inhabitants are mostly negroes engaged in the cultivation of sugar-cane, but trade, which was at one time extensive, has fallen off in recent years.

SAINT LUCIA ISLAND.

Area: 233 square miles. Population: 50,809.
Population per sq. m.: 218. Capital: Castries.

An island of the British West Indies; was settled by the English in 1639; was several times held by the French, but permanently by the British since 1803. Its surface is mountainous and volcanic. Sugar, cacao and rum are the chief products.

SAINT VINCENT ISLAND.

Area: 150 square miles. Population: 45,605.
Population per sq. m.: 304. Capital: Kingstown.

An island of the British West Indies. Ceded by the French to the British in 1763. Its surface is mountainous, and in 1812 there was a volcanic eruption of Mt. Soufriere. Education is well advanced. Arrowroot, cotton, sugar, rum, cacao and spices are produced. The sea island cotton grown is the best in the British Empire, and Saint Vincent is famed for the excellence of its arrowroot. The forests are extensive.

SANTO DOMINGO.

Area: 18,045 square miles. Population: 708,000.
Population per sq. m.: 39.2. Capital: Santo Domingo.

This republic is in the eastern part of the island of Haiti. The executive is vested in a president chosen for six years. There is a national congress of two houses chosen with restricted suffrage, for 4 years. The religion is Roman Catholic, but other forms are permitted. Education is compulsory, and supported by state aid. There are primary, superior, technical and normal schools. Sugar growing is a flourishing industry. Cacao, coffee, tobacco, cotton, are also grown. Santo Domingo has 150 miles of railway.

TOBAGO ISLAND.

Area: 114 square miles. Population: 18,750.
Population per sq. m.: 164.5. Capital: Scarborough.

Discovered by Columbus in 1498, and has been a British possession since 1763. The climate is unhealthful. The surface is in part mountainous, and has a productive soil. Sugar, rubber, coffee, cacao, tobacco and cotton are cultivated.

TRINIDAD ISLAND.

Area: 1,754 square miles. Population: 352,145.
Population per sq. m.: 201. Capital: Port of Spain.

An island of the British West Indies, northeast of Venezuela. Discovered by Columbus in 1498, and taken by the British from the Spanish in 1797. The surface is varied, portions being mountainous. Chief products are sugar-cane, cacao, coffee, cocoanuts, rice and rubber. There is a large so-called pitch lake in the island. Oil is being exploited with satisfactory results. 95 miles of railway lines are in operation.

VIRGIN ISLANDS.

A group of islands in the West Indies, east of Porto Rico. It comprises the Danish West Indies, the British islands of Tortola, Anegada and Virgin Gorda, and the Porto Rican islands of Culebra, Vieques, and other small islands. Discovered by Columbus in 1493. The British possessions have an area of 58 square miles; population, 5,562; population per square mile, 97; and the capital is at Roadtown on Tortola Island. Mostly occupied by peasant proprietors; sugar, cotton and limes are cultivated. Sombrero is a small island attached to this group; phosphate of lime is quarried there.

WINDWARD ISLANDS.

Consists of the islands of Grenada, St. Vincent, the Grenadines and St. Lucia, and form the eastern barrier to the Caribbean Sea between Martinique and Trinidad.

SOUTH AMERICA.

Area: 6,851,306 square miles. Population: 35,000,000.
Population per square mile: 5.2.

When about four hundred years ago the Spanish and Portuguese adventurers were exploring South America in their

search for gold, they found there races of Indians in a high state of civilization who were traced back by their own legends to about 280 A. D. From what branch of the human family they were descended has never been satisfactorily explained. They could not endure the encroaching treatment of the Europeans and only traces of their intelligent civilization are found in worked out mines, and architectural ruins. The length from north to south of South America is over 4,600 miles and its extreme width 3,200. Like North America, it is broken by mountain chains, which extend the entire length, very near the western coast. The interior is a vast and fairly well watered plain. The Andes which parallel the West coast have many collateral ridges with wide valleys between them. They are superior to all other mountain heights, except the highest peaks in the Asiatic Himalayas. Their peaks are always snow covered, among them are active volcanoes. The highest peak is 23,000 feet. They present sharp cliffs and precipices, narrow passes and deep chasms. The plains or great basin areas cover nearly two-thirds its area. From the nearness of the mountain range the rivers flowing into the Pacific are necessarily short and of no great volume. East of the mountains the vast plain contains three great rivers, the Orinoco, flowing 1,960 miles from its source to the Atlantic, the Amazon, flowing from the mountains of the west just south of the equator 3,270 miles and receiving in its course the waters of the Madeira, the Tapajos, the Xinger, the Purus, the Jurus, Jutay, Javary, Ucayoli, Rio Negro, Japura, and Putumayo; all large and important streams; and the La Plata formed by a union of the Paraguay, Uruguay and Parana. The Amazon and the valley it drains are marvels among the physical features of the earth. The climate is tropical. The elevated table lands are more temperate and often delightful. In Brazil and Guiana there are lowlands very unhealthful. In the mountain region there is, of course, a range from extreme heat to continual snow. Of the inhabitants the natives are mainly Indians of mixed breeds, with scarcely anywhere a trace of the blood of the Incas or the Quichua. In the north and center are Caribs and Ges and the Fuegans. In the densely settled areas there are mainly Europeans and Africans with some few Americans and all kinds of color and race mixture. Except the Indians and the British colony, the whole continent is Roman Catholic. As a whole the educational status is not of a high order. This will be considered further under the heads of the different countries. Although the density of population is less than almost every country on the globe, its natural productions exceed that of any other continent. Except when foreign capital has become interested agriculture is carried on in the most primitive manner. Herding, however, has reached enormous proportions. All this will be further considered.

ARGENTINA.

Area: 1,153,119 square miles. Population: 7,467,878.
Population per square mile: 6.2.

Argentina signifies "Land of Silver." It came into the possession of Spain as the La Plata Country in 1512. A few years later it was attached to Peru and remained so until 1776, when Buenos Aires separated from it. In 1810 a new government was formed but it was not until 1860 that the present Republic was established. The president is the executive and is elected by representatives of the 14 provinces for 6 years. The legislative authority is vested in a national congress, consisting of a senate and house of deputies. The president and vice-president must be Roman Catholics and they cannot be re-elected. The republic includes fourteen provinces and a large tract in the interior divided into territories. It has an extended sea coast, but few good harbors. The coastal plains are low, slowly rising toward the north and west. The western portion is broken by the Andes whence rise many of the rivers. In the northeast it is very fertile and in other sections where the soil is dry it supports vast herds of cattle, horses and sheep which are allowed to roam and graze till needed for slaughter. The region formerly known as Patagonia is largely sterile and inhabited by uncivilized Indians. The chief rivers are the Rio de la Plata and the Parana. There are many large lakes in the southern portion. There are extensive forests of valuable and medicinal woods in the north. Wild animals are common in the wilder parts. Except along the coast the climate is dry, tropical in the north and cold in the south. Argentina has the smallest number of native inhabitants of any South American country except Uruguay. For the most part the population is made up of Europeans, few being Americans. Education is well advanced. It is compulsory between 6 and 14 years of age. Besides the secondary and preparatory schools the government maintains 30 national colleges. There are 67 normal schools, 34 for special instruction, and there are national and provincial universities which comprise faculties of law, medicine and engineering. In the city of Buenos Aires there are 189 newspapers published. Buenos Aires is the capital and most important city. It is supplied with all modern advantages and is one of the most cosmopolitan centers of the world. Corrientes, La Plata, Parana, Rosario, Santa Fe, Cordoba, Bahia Blanca, Mendoza, Salta, San Juan, San Luis and Tucuman are all cities of wealth and importance. The republic stands high among the South American states in enterprise, progress and intelligence. At present its chief wealth is in the immense herds of cattle, droves of horses and flocks of sheep spread over the extensive pampas. Hardly five per cent of its great area, 730 million acres, is under cultivation, yet the annual value of the agricultural yield is enormous. Over 4 million tons of wheat are exported annually. Rice, cotton, sugar, oats, tobacco, corn and fruits are in abundance; the most important manufactures are flouring mills, tobacco factories, cotton mills and weaving establishments, creameries and butter and cheese factories. Gold, silver and copper are extensively mined and there are lead, iron and coal and salt. The commercial possibilities for Argentina are unequaled. There are 21,880 miles of steam railway open and 300 miles under construction.

BOLIVIA.

Area: 514,155 square miles. Population: 2,520,540.
Population per square mile: 4.6.

It was not until 1825 that Bolivia obtained freedom from Spanish domination and became a Republic. Its early history is largely that of Peru and Colombia. The executive is a president, elected by direct vote of the people, for 4 years, and he is not eligible for re-election. The legislative power is in a senate and chamber of deputies, the former elected for 6 and the latter for 4 years. All citizens who can read and write have the right to vote. The eastern slope of the Republic is an immense plain, most of which is a vast wilderness, fertile but sparsely inhabited. There are high mountain ranges on its western side, reaching high altitudes; the highest being 22,000 feet. Among these ranges is Lake Titicaca, the largest body of water in the Western Hemisphere at so high an elevation. Its waters do not reach the sea but are drained into salt marshes in the south. The climate is hot and unhealthful in the lowlands, but temperate and very salubrious in the elevated plains and lower mountain elevations. It is said that Bolivia has a greater proportion of people living beyond 100 years than any country in the world. The native Indians are greatly superior to the ordinary native races. The Indian population is about half or equals all the white and mixed races; the majority of the people are engaged in agriculture. The Roman Catholic is the recognized religion; other forms being permitted. Public instruction is free and nominally obligatory. There are a number of universities and colleges and 19 establishments where instruction is given in law, medicine and theology. Military service is compulsory on all males between 20 and 50 years. Sucre is a beautiful city in the center of a valuable silver mining region; it was once the capital. La Paz, the present capital and chief city, is situated near Lake Titicaca, 12,195 feet above the sea. Potosi was once the center of the richest silver mine in the world. Cochabamba is in a fine agricultural district and is a growing city. Oruro is an important railroad terminus in a tin mining district. Santa Cruz is well situated and growing rapidly. With enormous possibilities, agriculture is primitively conducted and is in a backward condition. A system of irrigation is greatly needed for the dry tracts. There are, nevertheless, nearly all kinds of cereals produced. Coffee and cocoa are largely exported, so also is rubber, cotton and medicinal herbs. Cattle and sheep are numerous. There are large mineral exports, including gold and silver. There are at present 798 miles of steam railway in the republic, but several important roads are now building, and when these are completed commerce and agriculture will be nearly doubled. Bolivia presents great possibilities for the future.

BRAZIL.

Area: 3,290,564 square miles. Population: 24,308,219.
Population per square mile: 7.4.

In the year 1500 a Portuguese fleet took possession of the soil of what is now Brazil but it was not until the year 1549 that Bahia was founded and became the capital which was afterwards changed to Rio de Janeiro. In 1822 Brazil declared itself an independent empire and Dom Pedro was declared Emperor. In 1889 a revolution overthrew his son and successor who abdicated and Brazil became a Republic known as the United States of Brazil. The president is elected for 4 years directly by the people. He cannot be re-elected. The legislative authority is in a congress, consisting of a senate and chamber of deputies, with the sanction of the president. In point of area Brazil is the fifth nation on the globe. From north to south it is 2,600 miles and from east to west 2,500. Much of its northern and western boundary line has never been explored. It contains three vast areas: The Brazilian plateau comprising the coast and central mountain region, the Amazonian and Paraguay basins in the center, and a strip north of the Amazon, the southern extension of the Guiana plateau. Compared to the other republics the mountains are inconsiderable. Extending from Uruguay the Coast range terminates in many irregular spurs between Para and Pernambuco, from which place these ranges make the coast to Rio de Janeiro very beautiful. Their heights range from 5,000 to 9,000 feet. The Amazon river is a remarkable natural feature. Ocean vessels can ascend to Peru and smaller steamers many miles further. It is more than 3,000 miles long and is four miles wide at times and miles from the sea. Tide ascends 400 miles. There are no lakes worthy the name. One of the most awe-inspiring features is the boundless forests, which are estimated to cover a million and a half acres. Many of the woods therein are unknown in the north. There are medicinal, spice, dye and the choicest cabinet woods, trees bearing edible fruits and nuts; there are rubber trees and palms and there is every kind of tropical vine and plant. The climate is for the most part tropical, healthful along the coast wherever there are sanitary measures enforced. In the low interior parts there is some fever which will no doubt yield to drainage and good conditions. About 40 per cent of the inhabitants are Europeans or their descendants. About 20 per cent are negroes and their mixtures and the rest Indians. Of the latter there are many in the interior still uncivilized and unaccounted for. Although all connection between church and state has been abandoned, the prevailing religion is Roman Catholic. All religious orders, however, are free and prosperous. Education is free but not compulsory and there is a good public school system. Throughout the republic there are 12,221 public schools and though there is no university in Brazil, there are 25 faculties that confer degrees. There are military schools and schools of art and for the blind and deaf and dumb. There are colleges of law, medicine and pharmacy; engineering, industrial and agricultural schools, generally supported by the separate states. Rio de Janeiro is the capital and largest commercial city of Brazil. It is a very busy shipping point and has manufactures of large importance. It has a large trade in coffee and has given the name to "Rio" coffee. It contains a remarkable mixture of races, producing every shade of humanity. Bahia, the former capital, is the second city. It was for many years the principal whaling port in the world. Pernambuco is a city of commercial importance; it has been called the Venice of America. Belem, Porto Allegre, Manaos, Nictheroy, Macelo, Campinas, Ceara, Desterro, Ouro Preto, Para, Parahyba, Santos and Sao Paulo are other rich and growing cities. Brazil is an agricultural country, which is encouraged by the government. Coffee is the chief product; after that sugar, tobacco, cotton and tea. India rubber, cocoa, nuts and timber are valuable sources of revenue. Coffee exports are enormous, so also are rubber and tobacco. There are vast numbers of cattle, horses, sheep and swine. Enormous wealth lies in the millions of acres of forests not yet penetrated. There are gold and diamond mines, mica, copper, platinum, crystal and agate and other valuable stones and there is coal in many places. There are cotton mills, woolen factories, and silk mills, flour mills and breweries, and yet the undeveloped resources of Brazil are scarcely dreamed of. There are 15,445 miles of steam railway and over 3,000 miles in process of construction. Nearly 2,000 miles of railway are owned and operated by the government.

CHILE.

Area: 292,580 square miles. Population: 3,551,703.
Population per square mile: 12.2.

Chile originally belonged to the Viceroyalty of Peru. It was one of the first South American countries to rebel against Spain, which it did in 1810 and secured independence in 1818. The Republic is divided into 23 provinces and it owns many islands lying adjacent. It extends from Peru to Cape Horn and is 2,200 miles long and about 100 wide. For the most part it is an inclined plain, rapidly sinking from the base of the mountains to the greater part of the western portion boundary to the seashore of the Pacific. Naturally this plain is interspersed with foothills of the Andes. In the north there are mountain peaks from 14,000 to 23,000 feet high and the surface is generally bleak and sandy. This is the mining region. There are several volcanoes, some of which are active. There are many short rivers, from the mountains to the coast, some of which are navigable. Dense forests are spread over plain and mountain. The climate is one of the healthiest in the world, whether along the seashore or in the interior, the atmosphere is even, soft and delightful. A very hardy race of Indians are the principal native inhabitants. Although the majority of the population is of European origin, they are largely mixed with the Indians and the Fuegans. There is very little of the pure Spanish blood left in Chile. The president of the republic is elected for 6 years. Members of both branches of congress are elected for 3 years. There are 99 hospitals and many charitable institutions; public instruction is free but not compulsory. The state pays for all. Professional and scientific instruction is furnished by two universities, one a state and the other a Catholic institution, and in colleges and lyceums, there are also commercial schools, as well as many schools of industry. The Roman Catholic religion is maintained by the State. Santiago, the capital, was founded in 1541. It has many educational, benevolent and religious institutions, and many fine buildings. Valparaiso is the chief port of the Pacific Coast. Chillan, Antofagasta, Vina del Mar, Curico, Temuco, Concepcion, Talcahuano, Coplapo, Coquimbo, Iquique, La Serena, Punta Arenas, San Carlos, San Fernando, Talca and Valdivia, are other important and rich cities. Wheat, nearly all cereals, tobacco, vegetables, fruits and sugar, are raised in abundance. There are horses, cattle and sheep in great numbers. Manufacturing is confined mostly to flour, dairy products, wine making and brewing. There are some carriage and machinery making. The mines are very rich; gold, silver, copper and many other valuable minerals are freely mined and bring immense revenues. There are coal, iron, tin and lead mines, and there are quarried excellent granite and building stone. Nitrate beds are very valuable. More than $10,000,000 worth is exported yearly. There are 5,008 miles of steam railroad, of which 3,228 belong to the State.

COLOMBIA.

Area: 440,846 square miles. Population: 5,071,101.
Population per square mile: 11.5.

Columbus discovered this territory in his third voyage in 1498 and in his honor it was named Colombia. It was a Viceroyalty of Spain until 1819, when it gained independence. Simon Bolivar was its first president and within the next 6 years he founded the governments of Peru and Bolivia. Out of the original Colombia the republics of Venezuela, Ecuador and New Grenada were formed in 1832. There were civil war and insurrections almost constantly until 1886 when a new constitution fully established the present republic, from which Panama separated itself in 1903. On April 4, 1914, Colombia signed a treaty with the United States at Bogota, agreeing to recognize the independence of Panama and receiving in return 25 million dollars and certain rights in the Panama Canal Zone. It is the most northwesterly division of South America and is traversed by four mountain chains. There is a vast and very high table land which is fertile, cool and healthful. This region is very populous. Alternating with the high mountain chains are luxuriant valleys and plains. Along the coast are dense forests, and here fever prevails. The Magdalena, the Cauca, the Orinoco and the Amazon with their tributaries form the water system. There are very extensive forests of choice woods and nearly all kinds of minerals. Here are found birds of brilliant plumage. Colombia has been called the naturalist's paradise. The climate ranges from the mountain peaks where there is perpetual snow, down the elevated plains where it is temperate and for the most part delightful, to the low bottom lands where the full heat of the tropics is found. The executive power is in a president, elected for four years, and the legislative in a congress of two houses, the senators elected for four years and the representatives for two years. The judiciary is in a supreme court and the ordinary lower courts; the judiciary of nearly all South American Republics is much the same. The national religion is Roman Catholic. Education is free and said to be in good condition. It is not compulsory and higher education is for the most part under the control of the clergy. Medicine and natural sciences are taught in the higher institutions. Bogota, the capital, was founded in 1538. It has a good distributing trade. Cartagena, Barranquilla, Manizales, Bucaramanga, Cali, Chiquinquira, Medellin, Cucuta and Sorocco are all important cities. Though the soil is fertile there is little of the country yet under cultivation. There is a great lack of transportation and means of communication. Coffee is the staple product. Cotton and tobacco are grown, so also is sugar, cocoa and some wheat and corn. Rubber trees grow wild and are being cultivated. There are about 4,000,000 head of cattle and nearly an equal number of sheep, goats and swine. About 70 per cent of the coffee exported goes to the United States; most of the tobacco to Germany, and the cotton to London and France. There are about 708 miles of steam railroad. The interior roads are little more than simple mule tracks and much of the inland traffic is by river. Colombia is very rich in minerals; gold is found in every department. There are iron, copper, lead, platinum and emeralds. Extensive salt mines are monopolized by the government.

ECUADOR.

Area: 116,000 square miles. Population: 1,500,000.
Population per square mile: 13.

Through a civil war, which divided the republic of Colombia, Ecuador was formed in the year 1830. Its executive is a president, elected for a term of four years, and the legislative is a congress of two houses; the senators are elected for a term of four years and the deputies elected for two years by citizens who can read and write. The election of the president takes place by a direct vote of the people. The three greatest mountain heights are Chimborazo, 20,498 feet, Cotopaxi, a celebrated volcano, 19,613 feet, and Tungaragua, 16,690 feet high. There are great table lands where the soil is very fertile and the climate delightful. There are numerous wild animals and sloths, bats, serpents, some venomous, besides countless insects, fish and birds in the dense forests, sea and rivers. The Galapagos Islands, about 700 miles off the coast, belong to Ecuador; their climate is very fine but they have but about 200 inhabitants and are all of volcanic formation. The church of the republic is Roman Catholic. Other religious societies are forbidden. Primary education is obligatory and free. There is a university in Quito, also one in Cuenca and Guayaquil. The staple product is cocoa; coffee also is quite freely grown. The rubber industry is an important one. Rubber trees are being extensively cultivated. Tobacco and cotton are grown to a large extent. Medicinal barks and herbs, alligator skins and cotton tree fiber are exported. Nearly all the so-called Panama hats are made in Ecuador. About a million dollars' worth of Panama hats are exported annually. There are great resources in Ecuador and when it becomes more settled politically, when it assumes a more liberal policy toward the religious views of the world and when it fosters internal improvements, railroads and means of communication it will become a very wealthy and populous republic. There are 370 miles of railroad in operation.

GUIANA, BRITISH.

Area: 89,480 square miles. Population: 304,149.
Population per sq. m.: 3.4. Capital: Georgetown.

A British colony, first settled by the Dutch in 1580; was acquired by the British in 1803, and was formally ceded to them in 1814. The leading product is sugar. Rich gold mines are worked in the western part. Climate is hot, rainfall heavy, but winds from the ocean have a moderating influence. 95 miles of railroads are open.

GUIANA, DUTCH, OR SURINAM.

Area: 46,060 square miles. Population: 86,134.
Population per sq. m.: 1.87. Capital: Paramaribo.

A Dutch colony, settled by the English in 1652; it was acquired by the Dutch in 1674 in exchange for their North American colonies. It was held by Great Britain from 1804 to 1814. There is entire religious liberty. Public schools are numerous, and there is one normal school. Chief products are sugar, cacao, bananas, coffee, rice, maize, rum and molasses. Gold is mined in small quantities.

GUIANA, FRENCH, OR CAYENNE.

Area: 30,500 square miles. Population: 49,009.
Population per sq. m.: 1.6. Capital: Cayenne.

It was settled by the French in 1626; was several times taken by the English and Dutch; and was held by the Portuguese 1809-17. Political prisoners were sent there during the French Revolution, and regular penal colonies were established in 1853. The climate of the coast is very unhealthy. There is little agriculture in the colony. The crops consist of rice, maize, manioc, cacao, coffee, sugar-cane, indigo, tobacco and gutta percha. Education is well established. The most important industry is placer gold mining. Silver, iron and phosphates are also worked.

PARAGUAY.

Area: 65,000 square miles. Population: 800,000.
Population per square mile: 12.3.

The republic of Paraguay threw off the Spanish yoke in 1811 and established its independence. Francia, however, made himself an autocratic dictator, more despotic than any sovereign, until 1840 when he fortunately died. After about 30 years of confusion, Paraguay settled down to a better condition of government in 1870. It is an interior republic, having no seacoast. There is a mountain chain which has considerable elevation in the north and south. The Parana and Paraguay are the two chief rivers. In the northern section are grassy plains dotted with palms. The southern section is one of the most fertile districts in the world. When this section is fully developed, it will support more people than any tract of equal extent in the Western Hemisphere. The president is elected for four years, senators and deputies four years. There is a high court of justice, inferior, and courts presided over by local magistrates. Education is free and compulsory. The Roman Catholic religion is the state creed, and schools are under supervision of the clergy, except that there are Protestant schools for boys and girls. Asuncion, the capital, is the only very important city. Concepcion, Encarnacion, San Pedro, Lucue, Carapegua, Paraguari and Villa del Pilar are other promising towns. Cattle raising and agriculture are the principal industries. In 1913 it was estimated there were 3,500,000 cattle, and there were large numbers of horses, mules, sheep and swine. The exports are hides, dried beef, tobacco and medicinal plants. Sugar, cotton, coffee, rice, many cereals and all kinds of sub-tropical fruits are raised. The forests are full of rubber trees, dye woods and valuable gum trees. There are about 232 miles of steam railway. Interior roads are mere mule and bullock tracks, and transportation is very difficult.

PERU.

Area: 722,461 square miles. Population: 4,620,201.
Population per square mile: 6.6.

The early history of Peru is full of incident, intensely interesting and reads like romance. After 289 years of the Spanish yoke, Peru declared independence in 1821. Three years of war followed, but in 1824 Spain gave up the fight and Peru became an acknowledged Republic. Its extreme length from north to south is 1,110 miles and its width varies from 100

to 700 miles. The Andes Mountains traverse the republic from north to south, parallel to and about 60 miles distant from the Pacific Coast. There are high plateaus and valleys which are very fertile, and there are unwatered barrens. There are volcanoes and hot springs. There is a vast wilderness of tropical forests and there is a wealth of mines. The streams in the east are tributaries of the Amazon. In the west they flow but a short distance from mountain to sea. Along the coast the heat is modified by the sea winds, in the valleys it is very great, but on the elevated table lands it is cool all the year and very favorable to health. There is a president elected for four years, and a congress, consisting of a senate and house of representatives, elected every two years. Senators and representatives are elected by direct vote of the people. About fifteen per cent of the population are white, more than half the balance are Indian, and the others of mixed races. There are, besides, many uncivilized Indians whose numbers are unknown. The constitution of Peru prohibits the public worship in any other religion than the Roman Catholic; there is, however, a certain amount of tolerance of other forms, and in 1903 an act was passed permitting the marriages of non-Catholics by civil magistrates. Public instruction is free and compulsory. The law, however, in this respect is not enforced. High schools are maintained where a moderate fee is charged. In Lima there is a university and there are universities at Arequipa, Cuzco and Trujillo. There are several schools of science, as well as a military and naval school. Justice is administered by the courts common to the South American republics. Lima is the capital and principal city. It was founded by the adventurer Pizarro in 1538. Lima ranks high among the South American cities. It is subject to dangerous earthquakes. Callao is the principal seaport. It has a large export trade. Arequipa, Cerro de Pasco, Ayacucho, Huara, Huacho, Cuzco and Iquitos are all rich cities noted for mines and commerce. Cuzco was the original capital of the ancient Incas. Agriculture and mining are the principal industries. There is little manufacturing. Nearly all labor is performed by the Indians, who are indifferent about work. There are vast mineral resources; gold, silver, copper and lead are largely exported. All the agricultural productions of temperate and tropical climes are produced in Peru. Coffee, sugar, cotton, cocoa, rice, tobacco and rubber are in abundance. Medicinal products of the forests are a source of great wealth. Cocaine is largely manufactured in Lima. Wool from the Alpacas produces a large revenue. The great obstacle to commerce is the primitive means of communication. When this is overcome, there will be thousands of square miles of magnificently fertile lands opened up for colonization. The principal manufactures are cotton and woolen goods, gums and medicine. There are now 1,656 miles of steam railroads.

URUGUAY.

Area: 72,153 square miles. Population: 1,279,359.
Population per square mile: 17.0.

Uruguay, once a Viceroyalty of Spain, and lately a dependency of Brazil, became an independent Republic in 1828. The legislative power is in a parliament of two houses; senators are chosen by an electoral college and representatives by direct vote. The president is elected for four years. The judicial is a high court of justice elected by the parliament, appeal courts, three courts for civil, criminal and commercial cases, departmental courts and smaller courts with magistrates presiding. The Atantic Ocean, the Uruguay and the La Plata Rivers are the boundaries on three sides: Brazil being its boundary line on the northeast. The entire surface is a great plain, sparsely wooded. There are few elevations of more than 2,000 feet. The soil is very fertile and the climate mild and healthful; frosts are unknown, and the ocean breezes cool and equalize the temperature. Public schools are free and the attendance compulsory. There is a university and several minor colleges and schools of art and trade. The Roman Catholic is the State religion, but other forms of worship are permitted. Montevideo, the capital, is the chief city; its only imposing building is the cathedral. It has considerable shipping trade which might be easily increased. Other cities are Colonia, Paysandu, Mercedes, Salto and San Jose. Agricultural industries are being extended. All cereals common to temperate zones are raised. Wheat, wool and animal products are largely exported. There are within the republic 9,000,000 cattle, 600,000 horses, 25,000,000 sheep, 20,000 goats, 20,000 mules and 180,000 swine. Breeding stock is being introduced from Europe and Argentina. In the north there are gold, silver, copper and lead mines. There are 1,524 miles of steam railway, mostly owned by British capital. Interior roads average better than most South American republics.

VENEZUELA.

Area: 398,594 square miles. Population: 2,755,685.
Population per square mile: 7.0.

The Venezuelan Coast was discovered by Columbus in 1498. Until 1819 it was a dependency of Spain, at which time a union was formed with Colombia (then New Grenada) and Ecuador. From this union Venezuela seceded in 1830 and the present Republic was formed. Legislative authority is in a congress of two houses, and the executive in a president, elected by the congress for seven years. He must be a Venezuelan by birth and over 30 years old. The republic is divided into 20 states and two territories and one federal district. It is the most northern republic of South America. There is a coast line of 1,584 miles. The surface consists of grassy plains, a high plateau in the south and the Andes in the west. The Orinoco is the principal river. Nearly all minerals are more or less abundant. The climate is tropical, subject to extremes of drought and moisture. Many of the Indians are still uncivilized. Scarcely one per cent are European born and the majority are mixed races. Justice courts are similar to those of the neighboring republics. The state religion is Roman Catholic; other religions are tolerated. Elementary education in the public schools is free and compulsory from seven to the completion of the primary grade. There are normal schools, colleges and universities. Caracas is the capital and chief city. It is the seat of the Central University. Valencia is the center of the coffee growing district. La Guaira is a port of entry. Barcelona, Barquisimeto, Carupano, Bolivar, Cumena, Maracaibo, Merida and Puerto Cabello are other important towns. In agricultural industry Venezuela ranks second to Brazil. It naturally divides into three zones, the agricultural, pastoral and the forest zone. In the first are sugar, coffee, cocoa, many cereals and fruits; the second is a vast cattle growing region, and in the third are rubber, gums, medicinal plants and fruits. Coffee, cocoa, rubber, hides, cattle and gold are exported. Agriculture, mining and commerce are handicapped by poor roads, which are common to all the South American republics. There is a total length of 533 miles of steam railway. Away from the limited railway service and the streams, traffic is for the most part carried on by pack mules and small mule carts.

EUROPE.

Area: 3,754,282 square miles. Population: 450,000,000.
Population per square mile: 121.

Though smallest, Europe is the most populous and powerful of the world's grand divisions. It excels in wealth, manufactures and commerce. Its greatest length, northeast to southwest, is 3,400 miles; greatest breadth, 2,430 miles. There are eight mountain ranges, none of which equal those of the Western Hemisphere, or the Asiatic heights. Mt. Blanc in the Alps attains an elevation of 15,781 feet. All the great rivers too, though navigable for considerable distances, are smaller than the principal ones of other continents. The chief lake region is in northwestern Russia, but the Swiss lakes are famed for their beauty. There are salt lakes around the Caspian Sea which are below sea level. About one-twentieth of the area is in islands, chief of which are the British Isles, Sicily, Corsica, Sardinia and the Balearic. The forests are less in extent than they were in former centuries. No other grand division enjoys a climate so equable. At all seasons the air is modified by the ocean winds and currents. Naturally the greatest extremes of heat and cold are found on the north and east borders. Along the Mediterranean the climate is sub-tropical. Of the inhabitants ten distinct races are represented in the present population, all of which will be separately considered. With the exception of Turkey, nearly all Europe is under the influence of some form of Christianity. Generally speaking, education, except in elementary form, is not common among the masses of poorer people. Yet the world's great universities, its galleries of sculpture and painting, and its great libraries are unrivaled anywhere else in the world. The scholarly attainments, the intellectuality found in all the great European capitals, are in sharp contrast to the commercialism of America. The products and industries, as well as all details of description relating to the soil, resource, wealth and progress will be briefly noticed under the headings of the states and countries comprising Europe.

ALBANIA.

Area: 11,317 square miles. Population: 850,000. Population per square mile: 76. Capital: Durazzo.

The geographical district known as Albania was made up of the Turkish Provinces of Scutari and Janina, and parts of the vilayets of Kossovo and Monastir, which bordered upon these provinces. The Albanians are divided into two groups—the Ghegs, who live in the north and the Tosks, who live in the south. Little is known of their early history. From 1434, when the Turks captured Janina, the Albanians remained under Turkish rule, except for two brief periods of independence, first between 1443 and 1477, under the Gheg Chieftain George Castriot, and again in the eighteenth century, under the Tosk, Ali of Tepedelen. The independence of Albania was proclaimed at Valona, November 28, 1912, and a provisional government was formed under Ismail Kemal Bey. Prince William of Wied accepted the crown of the new country on February 21, 1914, at Neuwied, and arrived at Durazzo March 7, 1914. After the outbreak of war in Europe, August, 1914, the Prince left Albania, which again fell into a state of anarchy. Attempts to establish a military government failed, and the state of disorder continues to this day. About two-thirds of the inhabitants are Moslems, with some Roman Catholics and Greek Orthodox to make up the other third. Little has been done for education, except by the religious sects. The Albanians have a strict code of honor, but in the past no universal system of justice has been in force, and they have practically managed their own affairs according to their own ideas. Long centuries of neglect and misgovernment have done their work to delay the development of Albania. Great tracts of the country remain uncultivated, and the areas at present under cultivation are dealt with in such a primitive way that much will have to be done to improve and change the agricultural system of the country. There are few carriage roads, and no railways in the country. The surface is composed of ridges of mountains, nearly all of which have a direction of northwest and southeast, the highest point reaches to about 8,000 feet above the sea. It has no great rivers, the longest being the Drin and the Voyussa. It partakes of the peculiar system of subterranean streams that characterizes Greece. Chief products are maize, wheat, rice, tobacco and olives, and yields valuable timber. The chief towns are Durazzo, Prisrend, Janina, Scutari, Avlona and Prevesa.

ANDORRA.

Area: 175 square miles. Population: 5,231. Population per square mile: 30.

Andorra, a miniature republic, in the Pyrenees, between France and Spain, enclosed by mountains, is under the suzerainty of France and the Spanish Bishop of Urgel. The inhabitants are primitive, kindly and hospitable mountaineers. Its climate is cold, but healthy, and there are rich mines of iron and valuable forests. Oats and barley are the only crops. There are about twenty towns or hamlets. Andorra was declared a free state by Charlemagne in 790, in reward for services rendered to him by its inhabitants.

AUSTRIA-HUNGARY.

Austria.

Area: 115,882 square miles. Population: 28,995,844.
Population per square mile: 250.

Hungary.

Area: 125,609 square miles. Population: 20,886,487.
Population per square mile: 166.

Bosnia and Herzegovina.

Area: 19,768 square miles. Population: 1,962,411.
Population per square mile: 99.

Total.

Area: 261,259 square miles. Population: 51,844,742.
Population per square mile: 198.4.

Called the Austro-Hungarian monarchy. The present relation of the two states was decided in 1867. Each state to be perfectly independent of the other, possessing its own constitution, legislative powers and executive departments for most branches of state affairs. The two are, however, closely allied in their mutual interests by subservience to the sovereign (emperor). Succession to the throne is hereditary by right of primogeniture in males, and on failure of males to females, who must be of Roman Catholic faith. The diversity of languages and customs has, in the past, been the cause of considerable friction, which at times has assumed a critical aspect and the future unity of the federation is destined to be subject to doubt.

Austria-Hungary is the second largest of European states. Austria is largely mountainous and hilly, being traversed by the Alps, Karpathians and Sudetes. The highest point being in Transylvania, 9,528 feet above the sea. Hungary contains a great treeless plain in its eastern part. From the gulf of Trieste to the southern point of Dalmatia, the empire has a coast line of about 1,000 miles, not including the numerous islands. Chief lakes: Platten, 400 square miles, Neusiedler, 100 square miles. Leading river: Danube, which has a course of 849 miles within the monarchy. Religious liberty is tolerated throughout, providing no immoral teachings are contained in any doctrine, but the Roman Catholic religion predominates in both Austria and Hungary.

Education in Austria is now compulsory between the ages of six and fourteen, but the large total of over nine million people can neither read nor write, and the same number represents the illiterate of Hungary.

Numerous languages are spoken in the monarchy, but chiefly German, Hungarian, Bohemian, Moravian, Slovak, Polish and Ruthenian.

The climate is very favorable, but, owing to a diversity of surface, fluctuates between that of Germany and Italy.

Agriculture and forestry provide a livelihood for a large percentage of the population of Austria-Hungary. The principal crops are wheat, rye, barley, oats, corn, potatoes, sugar and other beets. Its wine culture is second only to France.

Chief minerals are coal, iron, lead, quicksilver, zinc, silver, copper in Austria, and gold, silver, iron ore, pig iron, coal and lignite in Hungary.

Leading manufacturing industries in Austria: Brewing and distilling, sugar factories and tobacco factories. In Hungary textile and clothing, food stuffs, iron and metal and building. Tobacco industry is a staple monopoly.

Leading cities are: Vienna (Wien), the capital, metropolis and chief manufacturing city of the empire, and one of the world's largest. It has the distinction of being one of the gayest of modern cities. Budapest, the capital of Hungary, and its commercial center. Prague, the seat of the oldest university in central Europe. Trieste, the only great seaport of the empire and largely engaged in manufacturing; is the seat of the naval academy and imperial arsenal and storehouse. The imperial and royal family descends from Rudolf of Habsburg, a German count born 1218, who was elected King of the Romans in 1273. The male line died out in 1740 with Karl, the Sixth, whose only daughter, Maria Theresa, married Duke Franz of Lorraine and Tuscany, afterwards Kaiser Franz, the First, of the house of Lorraine, founder of the new line of Habsburg-Lorraine.

Austria-Hungary declared war on Serbia July 28, 1914, as a result of the murder of Archduke Francis Ferdinand, heir to the throne, at Sarajevo, June 28, 1914. There are 29,060 miles of railway in operation.

Bosnia and Herzegovina. These Turkish provinces were, by the Berlin treaty of July 13, 1878, placed under the Austrian government for administration and military occupation. The executive is held by the Bosnian Bureau, in the name of the Emperor-King. The chief authority in the province itself is the provincial government in six departments, for internal affairs, finance, justice, matters of political economy, instruction and public works. The nationality is Croato-Serbian. There is an upper court of justice and six district courts. Educational interests are well advanced. Military service is compulsory after 20 years of age. Agriculture is in a very low state of development, though the soil is fertile. Maize, wheat, barley, oats, rye, millet, buckwheat, potatoes, flax, hemp and tobacco are cultivated. There is a superabundance of fruit. Cattle grazing is an important industry. Minerals are abundant; iron, copper, manganese and antimony are the chief; large salt pits are at Tuzla. Forest land occupies 45 per cent of the whole area.

BELGIUM.

Area: 11,373 square miles. Population: 7,571,387.
Population per square mile: 666.

Formerly a part of the Netherlands. Belgium was formed into an independent Kingdom in 1830, by a provisional government that was created by a revolution which broke out at Brussels in 1830. At the signing of the Treaty of London, April 19, 1839, the new Kingdom was recognized by all the States of Europe. A national congress elected the first king on June 4, 1831, Prince Leopold of Saxe-Coburg, who ascended the throne July 21, 1831. Belgium is a constitutional, representative and hereditary monarchy. The French and Flemish languages predominate, a great mass of the people speaking only one of the two. The chief agricultural products are rye, oats, wheat, potatoes, beets and barley in the order named. A large percentage of the people are employed in agricultural pursuits. The mining industry includes quarrying, metallic mines, iron ore, coal and pig iron, steel ingots and steel rails are manufactured. Religious freedom prevails, but nearly the entire population is Roman Catholic. Belgium is the most densely populated and one of the smallest of European states. The surface is generally flat in the center and toward the North Sea, and slightly hilly in the southeast. The principal rivers are the Meuse and Schelde. These, with their numerous affluents, give to Belgium the finest waterways of the continent. The climate in the plains of Flanders, near the sea, is cool, humid and unhealthy. In the southeast hot summers alternate with cold winters. Otherwise, the climate is favorable. The entire country resembles one vast garden. Horses and cattle are of a superior quality. Vast herds of swine are raised. On October 13, 1914, the Belgian Government withdrew to Le Havre, in France, as all but a small portion of Belgium was occupied by Germany, in the European war of 1914. Brussels, the capital and most important city, ranks among the richest and finest of Europe. Adjacent to it is the famous Waterloo battlefield. Antwerp is the commercial center. Railroads from many European parts center here. It is strongly fortified and is an extensive silk manufacturing center. Ghent is on four navigable rivers, cut up by many canals and divided into twenty-six isles with 300 bridges. It is one of the greatest cotton manufacturing cities of the world. Louvain had many historic and beautiful buildings, cathedrals and universities, dating back to the fourteenth century, some of which were partly destroyed and damaged in the European War of 1914. Belgium has 5,401 miles of railway. Belgian Kongo was annexed to Belgium in 1907, and is its only colony.

BULGARIA.

Area: 43,310 square miles. Population: 4,467,006.
Population per square mile: 103.

This principality, a tributary Turkish state, and just north of Turkey, was created by the Treaty of Berlin, July 13, 1878, to be governed under the suzerainty of the Sultan of Turkey, with a Christian Government, a national militia and autonomous rights. On January, 1886, Eastern Roumelia was incorporated with Bulgaria. Bulgaria declared her Independence on October 5, 1908. September 30, 1912, Bulgaria allied with Serbia, Greece and Montenegro commenced war on Turkey, which was ended May 13, 1913, by which Turkey ceded to the allies all its European territory west of a line drawn from Midia on the Black Sea to Enos on the Aegian Sea, and also Crete. Owing to disagreements among the allies as to the division of the territory ceded to them, war broke out among the allies. On July 10, 1913, Roumania intervened to impose peace on the allies and to extract for herself from Bulgaria an extension of her frontier. The chief industry is agriculture, but it is in a very backward condition; herding is also important. Iron and coal are the chief minerals. Military service is universal and obligatory. Less than 30 per cent of the population can read and write. There are 1,384 miles of railroad open. Bulgaria contains the five famous Turkish fortresses of Widin, Rustchuk, Silistria, Shumla and Varna. The chief town is Sofia, the capital.

CYPRUS.

Area: 3,584 square miles. Population: 286,922.
Population per square mile: 80. Capital: Nicosia.

The third largest island in the Mediterranean, and on the outbreak of hostilities between Great Britain and Turkey, was annexed November 5, 1914. Education is well advanced, there being schools for Greek-Christians and for Moslems. Cyprus is essentially agricultural. Chief products are wheat, barley, vetches, oats, olives and cotton. Grapes are produced in large quantities. Sponge fisheries are successfully carried on, 157,300 sponges being fished annually. Gypsum, terra umbra and marble are found in abundance. There are 76 miles of railroad and 746 miles of good carriage road. The climate is generally healthy. Rich and abundant remains of antiquity have been discovered, having special importance as illustrating some stages of sculpture and kindred arts.

DENMARK.

Area: 15,582 square miles. Population: 2,775,076.
Population per square mile: 178.

The crown of the kingdom of Denmark was made hereditary in 1660. In 1863 Frederick, the Eighth, died without direct heirs, upon which event, "to preserve the peace," the great European powers conferred the succession of the crown to Prince Christian and Schleswig-Holstein and to the direct males descended of his marriage with Princess Louise of Hesse-Cassel, niece of King Christian the Eighth, of Denmark. The king must be a member of the Evangelical Lutheran Church, which is the declared state religion. Denmark has probably a greater percentage of literacy than any other nation, owing to the general educational facilities. The population is almost entirely Scandinavian. Education was made compulsory in 1814 between the ages of seven and fourteen.

Every able bodied Danish subject must serve in the army, except those of Iceland, the Faroe Islands, and the Danish Antilles.

The law of Denmark prohibits the building of large estates by the merging of smaller ones and encourages in every way the division of landed property into those of smaller area. About 80 per cent of the area is productive, of which about six per cent is wooded and about 45 per cent arable. Of the waste land (about 20 per cent of the whole) about one-sixth is in peat bogs. The leading crops are wheat, barley, oats, rye, potatoes and beetroot, and the farms support much live stock. The Danish fisheries are extensive. The climate is extremely humid and very temperate for so northerly a region. Rain and fogs are frequent. The summers are hot. The winters seldom severe. Denmark presents a low, flat surface and is nearly surrounded by water. Some of the northern parts are actually below sea level, being protected by dykes and embankments. Large rivers are absent, but lakes are numerous in Jutland and the larger islands, and an extensive canal system prevails. The capital and chief city is Copenhagen, one of the most prosperous in Europe, with a superb harbor, strongly fortified. Denmark has 2,390 miles of railway. Danish colonies and possessions embrace Faroe Islands, Iceland, Greenland and the Danish West Indies.

FRANCE.

Area: 207,054 square miles. Population: 39,601,509.
Population per square mile: 189.5.

France, or "Gaul," was largely peopled from Italy and annexed to Rome 48 B. C., but later it fell into the hands of the Goths, Burgundians and Franks. The monarchy was founded by Clovis, who defeated the Romans at Soissons in 492. Soon after, 800 A. D., when Charlemagne reigned as emperor, the Normans and Danes ravaged the land and the foundation of the Norman power was laid in 900. The first Republic began in 1792. Napoleon, the First, was made consulate in 1799 and emperor in 1804. The restoration occurred in 1814, the second Republic 1848, the last Empire (Napoleon, the Third) in 1852, the third Republic 1870. The president is elected for seven years.

The coast line of France is 1,760 miles, two-thirds of which is on the Atlantic and one-third on the Mediterranean Sea. The eastern portion of France is hilly and mountainous, while in the west three valleys slope to the Atlantic. The chief rivers are the Seine, Loire, Garonne and Rhone; leading forests Ardennes, Compeigne, Fontainebleau and Orleans. The Pyrenees Mountains separate France and Spain, the Ceveness and Vosges Mountains from the France-Swiss-German line. The northwestern coast is irregular, with numerous bays. The west-southwest coast is mostly precipitous and shelving. The Mediterranean coast is low and broken by lagoons. The climate of France is temperate and healthful, being slightly warmer in the southeast and cooler in the north.

About two-thirds of the people live in the rural districts or towns of less than 10,000 population. Agriculture is the chief industry. Average crops: wheat, 365,372,000 bushels; oats, 294,497,000 bushels; barley, 42,000,000 bushels; rye, 55,000,000 bushels; buckwheat, 21,000,000 bushels; maize, 23,284,000 bushels; potatoes, 274,000,000 cwt.; sugar beet, 105,000,000 cwt.; beetroot, 337,575,000 cwt.; wine, one billion two hundred and thirty million gallons; clover, hay and grasses, 480,000,000 cwt. There are over one and one-half million vine growers. A recent vintage was valued at about $350,000,000. Number of farm animals: horses, 3,230,700; mules, 192,570; asses, 360,390; cattle, 14,807,380; sheep, 16,213,030; pigs, 7,047,750; goats, 1,453,230. Silk culture is extensively followed. The annual yield of mines is about $130,000,000. Leading minerals: coal, lignite, iron ore and pig iron. The manufacturing occupations in order of importance are: clothing, woodworking, building, etc., leather work, foundry work, iron work, sugar works; silk, wool, textile, linen and lace industry; pottery and fisheries. The state now recognizes no religion as a law was passed in 1905 separating church and state. The population, however, is largely of the Roman Catholic faith. Education is compulsory between the ages of six and thirteen years. Education is at a high standard and is furthered by the State by improved facilities and greater educational freedom. Teachers must not belong to any congregation.

The French frontiers extend about 1,575 miles, of which 419 bound Spain and the remainder Germany Belgium, Switzerland and Italy, and are dotted with many fortified places. Paris is surrounded by a wall with many forts and batteries. The army service is compulsory, only physical disability being an excuse for non-service. In the European War of 1914 Germany occupied a part of northern France as far as Soissons. The French navy is formidable and is being constantly improved. The railway mileage of France is about 25,472. Recently important transfers of railroads have been made from private parties to the state under new laws enacted in 1908. The local vehicle roads are excellent, probably not surpassed by those of any country. Colonies and affiliated lands: Andorra: A republic under the joint care of France and the Spanish Bishop of Urgel. French colonies and dependencies have an estimated area of over four million square miles with about 41 million people. French India, Cambodia, Laos, Cochin-China, Annam, Tonking in Asia; the Desert of Sahara, Algeria, Tunis, Senegal, Upper Senegal and Niger, Ivory Coast, Mauritania, French Equatorial Africa, Reunion, Mayotte, Somali Coast, Guinea, Dahomey, Madagascar in Africa; St. Pierre and Miquelon, Guadeloupe, Martinique and Guiana in North and South America; New Caledonia and Tahiti, etc., in Oceania.

Leading cities: Paris, the capital, is next to London, the greatest European city in population and wealth, and follows New York among the world's cities. Its decrees of fashion are copied worldwide, and its place in the arts and literature is at the head. Lyon is the chief seat of silk manufacture and the great center of the south of France. Marseilles is the largest seaport, with a harbor capable of floating hundreds of vessels. Its beginning was a Greek colony from Asia, about 600 B. C. Bordeaux is the chief center of the iron trade, and was the seat of the government from September 3 to December 9, 1914. Other important cities are Lille, Nantes, Toulouse, St. Etienne, Nice, Le Havre, Rouen, Roubaix, Nancy, Reims, Toulon, Amiens, Calais, Versailles and Dunkerque.

GERMAN EMPIRE.

Area: 208,780 square miles. Population: 67,812,000.
Population per square mile: 325.

It is customary to date the beginning of the German Empire from the time of Charlemagne, who reigned during the close of the eighth and the commencement of the ninth centuries, but this is hardly correct, for Charlemagne brought under one empire what are now the states of Italy, France and Germany; the division of these states into about their present boundaries having been made by his three sons.

The present government under Wilhelm II is a constitutional monarchy of the Confederated German states; Wilhelm II, hereditary king of Prussia, having the title of Emperor of Germany. The representative factors are the Bundesrath, two delegates from each state, and the Reichstag, or legislative parliament. Laws promulgated by the Bundesrath and the Reichstag, with the sanction of the Emperor, are compulsory on all the German states. There are 25 confederated states and the Reichland of Alsace-Lorraine. Germany is well watered with many rivers and smaller streams and there is an abundance of lakes in the southern part. The climate is cold, often rigorous in the northern part, but warm and healthful in the southern. The coldest region is the northeast and the warmest the southwest. The people of the different German states are the descendants of various races and branches. Germany has the largest, and probably the most efficient army of any country in the world. The German navy is rapidly growing. Education is general and compulsory. With the possible exception of Denmark, there is a smaller percentage of persons who cannot read and write in Germany than any other country in the world. There are more than a score of universities, about 62,000 elementary schools, besides many higher schools. There is here a large percentage of agnostics and free thinkers. The Lutheran is the established religion. All societies are permitted perfect freedom except the Jesuits. Agriculture is highly developed. All farming land is made to do its best. Hay raising has increased of late years. Live stock is the principal branch of German farming, but all cereals and vegetables are raised in abundance. Wine, beer, beet sugar and liquors are largely exported. Manufacturing for export trade is increasing each year. German products are sold in every land, and brewing, spinning, weaving and wood carving have been national occupations from antiquity. All kinds of linen, cotton, woolen and silk goods, glass, porcelain, cutlery, clocks, jewelry and notions are manufactured and exported. Steel is made in Prussia. Germany leads all the Europeans in many departments of commerce. On August 1, 1914, Germany declared war on Russia; Aug. 2, ultimatum to Belgium; Aug. 3, war on France; Aug. 4, Great Britain declared war on Germany; May 23, 1915, Italy declared war on Germany, and thus began the European War of 1914, the greatest in all history. There are 39,439 miles of normal and narrow gauge railway lines in operation.

Alsace-Lorraine, known as Reichsland, are territories originally forcibly taken by France from Germany, and retaken by Germany after war with France in 1871. They are held as Imperial Territory, and governed by a Statthalter appointed by the emperor. Chief products are wheat, rye, barley, tobacco, hops and wine. Strassburg is the capital. Other important places are Mulhausen and Metz.

Anhalt is a Duchy, its executive being a duke who governs through a minister of state. Dessau is the capital. Bernburg, Cothen, Zerbst and Rossiau are other places of note.

Baden is a Grand Duchy, having a constitution which vests the executive power in a grand duke. The Rhine forms its southern and western boundary and it includes the Black Forest and Odenwald. Principal products are wheat, rye, summer barley and oats. Manufactures include tiles, jewelry, machinery, clocks, etc. Mannheim is the capital. Other places are Karlsruhe, Heidelberg, Konstanz and Baden.

Bavaria is the second state of the confederation in size. It is a kingdom, the executive and legislative power being exercised by the king and a parliament of two houses. Bavaria has extensive forests, a productive soil, a number of mines, and carries on extensive manufacturing. It has three universities. Munich is the capital. Other chief towns are Nuremberg, Augsburg, Wurzburg, Bayreuth and Furth.

Bremen. The state and free city of Bremen form a republic, governed by a senate of 16 members, chosen for life. Next to Hamburg, it is the largest port for international trade of Germany.

Brunswick is a Duchy, and its capital city is Brunswick. Agriculture is the principal industry.

Hamburg. The state and free city of Hamburg is a republic. A first and second burgomaster chosen annually by ballot, preside over the senate, which exercises the executive power. It is the principal seaport in Germany.

Hesse is a Grand Duchy. The Rhine flows through its territory in the south. Chief products are rye, wheat, summer barley, potatoes, oats and hay. Darmstadt is the capital. Other chief places are Mainz, Offenbach, Worms and Giessen.

Lippe, a principality of Western Prussia, is an agricultural region. Detmold is the capital.

Lubeck. The free city and state of Lubeck form a republic, governed by a senate and House of Burgesses. Education is well advanced. The revenue is chiefly derived from public domains, mainly forests and industrial establishments.

Mecklenburg-Schwerin, a Maritime Grand Duchy on the Baltic, whose principal industries are agriculture and fisheries. Schwerin is the capital. Other places are Rostock, Wismar, Gustrow and Parchim.

Mecklenburg-Strelitz, a Grand Duchy. The reigning duke is one of the richest of German sovereigns. Accounts of income and expenditures are never made known. Neu Strelitz is the capital and chief town.

Oldenburg, a Maritime Grand Duchy, on the North Sea. Oldenburg is the capital.

Prussia comprises more than half of the German Empire. Here are extensive forests, mines of iron, copper, lead, zinc and many other minerals. Salt and coal are abundant. All the metallic ores, salt, amber and precious stones belong to the crown. Agriculture and cattle raising are chief industries. Prussia manufactures and exports linen, cotton and woolen goods, tobacco, etc. Horses, cattle, hams, salt meat and wine are exported also. Berlin, the capital and chief city, is one of the most important cities of the world. It has a university, a royal library, and fine educational and scientific institutions. Breslau is the largest wool market of Continental Europe. Cologne is noted for its wines and cologne waters. Frankfort-on-the-Main, Hanover, Konigsberg, Magdeburg, Dusseldorf, Charlottenburg, Essen, Dortmund, Halle on Saale, Altona, Kiel, Elberfeld, Danzig, Aachen, Kassel, Munster, Frankfort-on-the-Oder and Stettin are other large cities.

Reuss, Elder Branch. A great part of this state is private property of the reigning prince. The population is almost entirely agricultural. Greiz is the capital.

Reuss, Younger Branch. This is a junior branch of the state above named, and there is little of legislative acts outside of the princely Reuss family. Gera is the capital.

Saxe-Altenburg. A Duchy existing since 1603; largely an agricultural country. Many of the inhabitants are of Slavonic origin; the peasants are reputed to be wealthier than those of any other part of Germany. Estates are kept for generations in the same family. The capital is Altenburg.

Saxe-Coburg-Gotha. The beautiful forests and castles of the Duke are distinguishing features of this state. Coburg and Gotha are the chief towns.

Saxe-Meiningen. A Duchy north of Bavaria. The inhabitants are largely agricultural. Sonneberg here, is the greatest doll making city in the world. Meiningen is the capital.

Saxony. A Grand Duchy, the most northern of all the small principalities. Weimar is the capital. Other chief towns are Eisenach, Jena and Apolda.

Saxony is the third kingdom in importance and population in the empire. More than half the land is arable, and the forests supply excellent timber. It has a wealth of minerals, and manufacturing is extensively carried on. Dresden is the capital and chief city. It has a Royal Public Library and a government factory for the production of Dresden China. Other important trade centers are Leipzig, Chemnitz, Plauen, Zwickau, Zittau and Bautzen.

Schaumburg-Lippe, one of the smallest of the German states. The inhabitants are devoted to agriculture. Chief town, Buckeburg.

Schwarzburg-Rudolstadt, a small principality, largely the property of the reigning family. Rudolstadt is the capital.

Schwarzburg-Sondershausen, an agricultural principality, entirely surrounded by Prussian territory. Chief towns are Arnstadt and Sondershausen.

Waldeck, an agricultural principality. Chief town, Arolsen.

Wurttemberg, is a kingdom in southern Germany. It has large agricultural and manufacturing industries, and exports grain, cattle, woolen, cotton and linen goods, oil, leather, salt, fire arms, clocks, etc. Stuttgart is the capital. Other important places are Ulm, Heilbronn, Esslingen and Reutlingen.

The empire sends out a larger number of emigrants than any other nation, but it is only within the past thirty years that much attempt has been made to establish colonies.

The colonies of Germany are as follows: In Africa, Togoland, which was seized by British and French military forces on August 7, 1914. Kamerun, the coast district and portions of the interior are in the hands of the English and French. German Southwest Africa was invaded by the British forces, and most of the territory occupied by them. German East Africa. In Asia, Kiau-Chau; was seized by Germany in November, 1897, and declared a protectorate of the German Empire in 1898. On August 15, 1914, the Japanese Government called upon Germany to deliver up the entire leased territory by September 15. As no reply was received, Japan declared war on August 23, and on August 27 began the blockade of Tsing-Tau. On November 7 Tsing-Tau fell. In the Pacific Ocean, Kaiser Wilhelm's Land, Bismarck Archipelago, Solomon Islands, The Caroline, Pelew and Marianne Islands, Marshall Islands and Samoan Islands. On August 29, 1914, the British occupied Apia; shortly thereafter the German islands in the North Pacific Ocean were captured by the Japanese, who in turn handed them over to the British on November 18. On September 11 an Australian expedition captured New Guinea and the Bismarck Archipelago.

GIBRALTAR.

Area: 2 square miles. Population: 18,448.
Population per square mile: 9,224. Capital: Gibraltar.

Gibraltar is a naval base and position of great strategic importance. There is a deep harbor of 260 acres; belongs to Great Britain. It was classical Calpe, and one of the pillars of Hercules.

GREAT BRITAIN AND IRELAND.

(United Kingdom.)

Area: 121,633 square miles. Population: 45,370,530.
Population per square mile: 373.

The history of the British Islands begins at too early a period to be within the scope of these descriptions. From the Scots and Picts, the Saxons and Angles, the Danes and the Normans, we find this island group in the twentieth century occupying a position and exercising a control over the affairs of the world little dreamed of by the civilization of the beginning of the Christian era. It was not until 1801 that all the British Islands were united under the one government. Whatever may be said of the motive that inspired the wars Great Britain has undertaken during the nineteenth century, it must be admitted this government has opened immense fields for settlement and enterprise, and given a great impetus to the spread of civilization. In learning, in wealth, in energy, in commerce, and in manufacturing, Great Britain stands foremost among nations. The British Islands (England and Wales, Scotland and Ireland) lie between the 49th and 61st degrees of north latitude, and 2nd degree of east and 11th degree of west longitude. Scotland, the most northerly part of the islands, is naturally poor but inhabited by thrifty and energetic people. It is famed for beautiful lakes and fine scenery. Ireland, about 60 miles west of England, is a fertile island with a few low hills. Its fine lakes are chief among the attractions. The climate is even and the air so moist that it is called the Emerald Isle. The British Government is a united monarchy. There is a hereditary King, a House of Lords and a House of Commons, whose joint approval is necessary to all legislation. England has 50 administrative counties, Wales 12, Scotland 33 and Ireland 38. Parliament is the highest court of law; its powers extending to civil, ecclesiastical, temporal or military affairs. The Church of England (Protestant) is the established creed, but there is perfect religious toleration. Education is very advanced in England and the colleges and universities are well known. The supremacy of English commerce is of comparatively recent times. Until the reign of Queen Elizabeth the trade of the country had been almost wholly in the hands of foreigners. The Levant Company, and the East India Company, extended their operations into the East, while the Virginia Company, Bermuda Company and the Hudson Bay Company, and a number of other companies, turned to the then newly discovered lands of the West, and were influential factors in the establishment of colonies. Thus began the transformation of a small European country into a vast world empire. London, the capital, is the largest city in the world, and the center of the world's trade and wealth. Liverpool, the second city of Great Britain, is the chief maritime city of all Europe. Other great cities of England are Leeds, Bristol, Bradford, Nottingham, Salford, Manchester and Hull. There are over 20 other cities in England with a population of from 75,000 to 200,000. Edinburgh, the capital of Scotland, is noted for its educational institutions. Glasgow, Aberdeen, Greenock, Leith and Paisley are other wealthy Scotch cities. In Ireland, Dublin is the capital and principal city. It has extensive manufactories. Belfast, Cork, Limerick, Londonderry and Waterford are other large cities. The hilly regions of England and Wales produce iron, tin, lead, copper and coal. Ireland is mainly agricultural and Scotland agricultural and pastoral. For products of loom and forge, mine and factory, Great Britain holds there rank. There are 28,718 miles of steam railways, and 492 miles of electric railways.

THE BRITISH EMPIRE.

The United Kingdom.

Countries— How acquired by England.	Date.	Area in square miles.	Population.
England	....	50,874	34,045,290
Wales, conquest	1282	7,466	2,025,202
Scotland, union	1603	30,405	4,760,904
Ireland, conquest	1172	32,586	4,390,219
Isle of Man and Channel Islands	....	302	148,915
Total	....	121,633	45,370,530

British Dominions.

Europe:			
Gibraltar, treaty cession	1713	2	25,317
Malta and Gozo, treaty cession	1814	118	219,311
Asia:			
Aden and Perim, treaty cession	1905	9,005	46,167
Sokotra and Kuria Muria Islands, treaty cession	1876	1,382	12,000
Bahrein Islands, treaty cession	1867	275	110,000
British North Borneo, cession	1877	31,106	208,183
Sarawak, treaty cession	1842	42,000	500,000
Brunei, treaty cession	1888	4,000	30,000
Ceylon, annexation	1795	25,322	4,262,097
Cyprus, annexation	1914	3,584	274,108
Hong Kong, cession	1841-1908	405	458,114
India, conquest	1757-1897	1,802,629	315,156,396
Baluchistan, con. and tr. ces.	1879-1905	134,638	834,703
Sikkim, treaty cession	1890	2,818	87,920
Andaman and Nicobar Islands	....	3,143	25,427
Straits Settlements, tr. ces.	1785-1909	280	761,521
Fed. Malay States, tr. ces.	1874-1888	27,506	1,036,999
Other Malay States, tr. ces.	1909	15,600	720,000
Weihaiwei, treaty cession	1898	285	147,177
Africa:			
Ascension, occupation	1815	34	196
British East Africa, tr. ces.	1888	246,822	4,028,000
Uganda, treaty cession	1894	121,437	2,909,[illegible]
Zanzibar, treaty cession	1890	640	197,[illegible]
Mauritius, conquest	1810	720	379,[illegible]
Nyasaland, treaty cession	1891	39,315	1,061,[illegible]
St. Helena, conquest	1651	47	[illegible]
Seychelles, treaty cession	1814	156	23,[illegible]
Somaliland, treaty cession	1884	68,000	310,000
Basutoland, annexation	1884	11,716	405,[illegible]
Bechuanaland, annexation	1895	250,000	12[illegible]
Rhodesia, annexation	1889	438,575	1,622,[illegible]
Swaziland, annexation	1894	6,536	[illegible]
Cape of Good Hope, tr. ces.	1814	276,995	2,564,9[illegible]
Natal, annexation	1844	35,290	1,194,043
Transvaal, annexation	1900	110,426	1,686,212
Orange Free State, annexation	1900	50,389	528,174
Nigeria, treaty cession	1899	336,000	17,000,000
Gambia, treaty cession	1807	4,504	146,100
Gold Coast, treaty cession	1876	80,000	1,503,386
Sierra Leone, treaty cession	1787	4,000	[illegible]
Egypt, occupation	Dec. 17, 1914	12,226	11,189,9[illegible]
Anglo-Egyptian Sudan, conq.	1898	984,520	3,000,000
America:			
Bermudas, settlement	1611	19	[illegible]
Nova Scotia, conq. and ces.	1627	21,428	4[illegible]
New Brunswick, tr. ces.	1763	27,985	3[illegible]
Prince Edward Island, tr. ces.	1763	2,184	[illegible]
British Columbia, settlement	1670	355,855	39[illegible]
Ontario, conquest and cession	1763	407,262	2,[illegible]
Quebec, conquest and cession	1763	706,834	2,00[illegible]
Manitoba, settlement	1813	251,832	4[illegible]
Saskatchewan, settlement	1670	251,700	[illegible]
Alberta, settlement	1670	255,285	3[illegible]
Yukon Territory, settlement	1670	207,076	[illegible]
Northwest Territories, settlement	1670	1,242,224	18[illegible]
Newfoundland and Labrador, treaty cession	1783	162,734	24[illegible]
Falkland Islands, occupation	1833	7,500	6
British Guiana, conquest	1803	84,480	20[illegible]
British Honduras, conquest	1870	8,598	41
Bahamas, occupation	1629	4,404	5[illegible]
Barbados, settlement	1625	166	17[illegible]
Jamaica, conquest	1655	4,424	86[illegible]
Leeward Islands, settlement	1623-1659	715	[illegible]
Windward Islands, cession	1763-1783	516	17[illegible]
Trinidad and Tobago, conquest	1797	1,868	270[illegible]
Australasia and Oceania:			
New South Wales, settlement	1788	309,460	1,85[illegible]
Victoria, settlement	1835	87,884	1,121[illegible]
Queensland, settlement	1826	670,500	67[illegible]
South Australia, settlement	1836	380,070	4[illegible]
West Australia, settlement	1829	975,920	323[illegible]
Tasmania, settlement	1803	26,215	196
Northern Territory, settlement	1836	523,620	[illegible]
Federal Territory, settlement	1788	912	[illegible]
Papua, or New Guinea, annex.	1884	90,540	231
New Zealand, settlement	1840	104,147	1,084,[illegible]
Fiji, cession	1874	7,435	153,704
Pacific Islands, tr. ces.	1893-1906	20,559	276,474

GREECE.

Area: 41,933 square miles. Population: 4,363,000.
Population per square mile: 104.

Greece is a kingdom under the protection of England, France and Russia, but late in 1915, when these powers called upon it for aid in the Balkans against the Germans, Greece refused to be drawn into the war, choosing rather to be neutral, notwithstanding the alliance with Serbia. The government is a constitutional monarchy. The legislative power is in one house called the "Bule," consisting of 184 representatives. Greece is situated in the south of Europe and is nearly all mountainous. It has a magnificent climate; frost and snow are seldom seen. The inhabitants are descendants of the original Hellenic race, and the admixtures of Slavs, Albanians and Italians. The Greek Orthodox Church is the state religion, though other sects are tolerated. School attendance is compulsory on all children between five and twelve years.

but the law is not enforced. About 86 per cent of the males can read and write. There are normal schools, private schools, agricultural and trade schools, gymnasiums and universities. Athens is the capital and chief city. Its attractions are its antiquities and ruins of magnificent palaces and temples. It has considerable commerce and some manufactures. Notwithstanding the mountainous character of the country, agriculture is the principal industry. There are small streams and many valleys which are made fertile by irrigation. All cereals are raised, and olives, grapes, tobacco and cotton are important products. Sheep and goats swarm about everywhere, many in a half wild state. Iron, lead and zinc are mined. The lands are for the most part in the hands of small farmers. The most favored and best cultivated crop is the currant, which covers vast districts. The yield for the last reported year was 160,000 tons. There is some silk culture. About 5,000,000 gallons of wine and nearly 4,000,000 gallons of olive oil are exported. Sponges are exported in large quantities. There are 1,365 miles of steam railway, 3,000 miles of interior roads, and a canal across the Isthmus of Corinth.

Mount Athos is inhabited by the monks of the Greek, Russian, Bulgarian and Serbian monasteries and hermitages. They till the fields, tend the vineyards, harvest, fish, weave, sell in shops, and take upon themselves all the secular duties of the community as well as the sacred. Originally inhabited by Peter the Athonite, it has grown to a colony of thousands. At present each of the 20 monasteries is a sort of little republic in itself, some being administered by abbots chosen for life, while others by a board of overseers elected for a certain term of years. The independent administration of Mount Athos has been respected by Greeks and Turks, and will continue to be protected by them.

Crete was under Venetian rule from 1211 to 1669, when it fell into the hands of the Turks, and was governed by them as a vilayet. After more than 20 years of almost continuous insurrection, the four powers, Great Britain, Russia, France and Italy intervened, and in 1898 it was proclaimed an autonomous state, subject to Turkey, but paying no tribute. In 1906 the Greeks took over the administration of affairs, and in 1908 was annexed to Greece. On November 1, 1913, Turkey and the powers recognized Crete as part of the Grecian kingdom.

Samos, an island off the coast of Asia Minor, forming a principality under the sovereignty of Turkey, under the guarantee of France, Great Britain and Russia, December 11, 1832. In November, 1912, the island was seized by Greece, and has since then been governed by them.

ITALY.

Area: 110,632 square miles. Population: 35,597,784.
Population per square mile: 321.8.

The present government is a constitutional monarchy. The legislative authority rests conjointly in the king and a parliament of two houses; a senate and lower house. The senate is composed of princes of the Royal House, and the Lower House of Deputies elected by ballot of the people, but no citizen can vote except he be 21 years of age, can read and write, and pays taxes to the amount of 20 lire. Italy consists of a peninsula in the south of Europe, the large islands of Sicily, Sardinia and Elba, and about sixty-six other smaller islands. The Apennines traverse its length from north to south, and the Alps separate it from France. The fertile plains of Lombardy are in the north. Some gold is found in the Alps and silver in Sardinia. Iron, zinc, copper, galena, antimony, etc., are among the principal minerals. Italy is celebrated for its climate, but this we should say relates more to its winters, which are ideal, rather than to the summers which are hot and stormy. In the west along the coast regions there are unhealthy marshes. There is a great deal of race mixture, which may be traced to the old days of the Roman slave trade. Unity of language, however, is very noticable. Justice is rendered by the Pretori, the Tribunals, Courts of Assize, Courts of Appeals, and the Court of Cassation. Ninety-seven per cent of the people are Roman Catholics, but the power of the church has been withdrawn from the state, and is subordinate to the civil government. Public schools are regulated by the state and attendance is compulsory on all children between six and twelve years of age. The law, however, is not enforced. There are 22 universities, 35 schools of agriculture, 509 industrial and commercial schools, 13 government fine art institutes, and many other institutions of higher education. Naples, the largest city, is built on a beautiful bay of the same name and is well known to tourists. Milan is a historic city with fine old structures. It was here that Napoleon was crowned King of Italy in 1805. Rome, whose influence has extended over the entire world, contains the most magnificent cathedrals and palaces in the world, as well as the ruins and relics of a grandeur unknown to present generations. Turin, Palermo, Genoa, Florence and Venice are other well known cities, all renowned in history; the latter being built on seventy small islands between which are canals used as streets, on which gondolas carry passengers from one part of the city to another. The principal industry is agriculture. Cereals are cultivated in the north, and the orange, olive groves and vineyards cover large sections in the south. The silk worm is extensively cultivated. Tropical fruits and nuts are in abundance and are largely exported. Sardines and sea fish are profitable industries. Fine marble is quarried, and there are many manufactures of woolen, cotton, silk, hemp, linen fabrics, leather, machinery and many other commodities which are exported. The Italian seldom forms attachments for any other land and emigrants are continually returning. Service in the army or navy is compulsory for a period of 19 years, commencing at the age of 20 years. There are 11,165 miles of steam railways; 8,540 miles belonging to the state. Foreign dependencies of Italy are Eritrea, Somaliland, Tripoli and Cyrenaica, all in Africa. May 23, 1915, Italy declared war on Austria-Hungary and Gemany on Italy.

LIECHTENSTEIN.

Area: 65 square miles. Population: 10,716.
Population per square mile: 165. Capital: Vaduz.

A principality lying between the Austrian Tyrol and the Rhine, is an independent state under the rule of a reigning prince, of a dynasty originating in the twelfth century. The principality, as now constituted, dates from 1719. The population is Germanic and mainly Roman Catholic; chiefly agricultural; products are corn, wine, fruit and timber.

LUXEMBURG.

Area: 998 square miles. Population: 259,891.
Population per square mile: 261.

A Grand Duchy, and from 1818 to 1866 was a partner in the then dissolved Germanic Confederation, but in 1867 was declared by the Treaty of London to be a neutral territory and independent. On August 1, 1914, Germany invaded Luxemburg. Luxemburg is the chief town and capital.

MALTA.

Area: 118 square miles. Population: 219,311.
Population per square mile: 1,857. Capital: Valetta.

Malta, with Gozo and Comino, was blockaded by the British from 1798 to 1800, and was finally annexed to Great Britain in 1814. It is one of the most important ports of call in the world, and is the base of the naval fleet of Great Britain in the Mediterranean. There is a railway 8 miles long. Products are potatoes, oranges, figs, grapes, mandarines, honey and corn. Manufactures, cotton, filigree.

MONACO.

Area: 8 square miles. Population: 22,956.
Population per square mile: 2,869.

A small principality on the Mediterranean, surrounded by the French Department of Alpes Maritimes. The climate is fine; tropical fruits are produced in abundance. The principality has its own coinage. Monaco is noted as a legalized gambling place, famed the world over for the extent, variety and openness of its games, conducted at Monte Carlo. The ruling prince resides in Paris. His revenue is solely derived from tribute paid for gambling privileges. There is no army, save a "guard of honor," consisting of 75 men. Monaco, Condamine and Monte Carlo are the chief towns.

MONTENEGRO.

Area: 5,603 square miles. Population: 500,000.
Population per square mile: 89.

The reigning prince is descended from Petrovic Njegos, the liberator of the country from the Turks in 1697. Montenegro receives a yearly sum from Russia as a reward for its friendly attitude toward that country during the Crimean war. The surface forms a series of elevated ridges, with lofty mountain peaks, many of which are covered with forests. The climate is similar to that of Serbia and the other countries of the Balkan peninsula. Montenegro is nominally a limited monarchy. The executive authority rests with the reigning King, while the legislative power is vested in a state council. Practically all depends on the absolute will of the King. All the inhabitants are trained as soldiers and liable to be called under arms. At the close of the late Balkan war Montenegro obtained 168 square miles of the old province of Scutari and 1,961 square miles of that of Kossovo. In the present European war Montenegro joined forces with Serbia. Schools for elementary education are supported by the government; education is compulsory and free. The Montenegrins belong to the Serb branch of the Slav race, and in religion adhere to the Greek Church. Cetinje is the capital. The chief products are maize, potatoes, sumach, sardines, smoked mutton and hides. The only manufactures are coarse woolens. Agriculture of the most primitive kind is the principal occupation. A narrow strip of territory is now open from Antivari to Vir Pazer. On October 23, 1909, Antivari was opened as a free port.

NETHERLANDS (HOLLAND).

Area: 15,760 square miles. Population: 6,212,701.
Population per square mile: 394.

The Netherlands form the most characteristic portion of the great plain of western Europe. The surface is mostly low and flat. In some places near the coast, it is many feet below the sea level and is protected from the sea by dykes, some of which are sixty feet high and are maintained at great annual cost. There are neither mountains or valleys of note, but in all directions the country is crossed by streams and canals, the latter of more importance than the rivers. The government is a constitutional monarchy. The royal family is known as the House of Orange. The legislative authority rests conjointly with the sovereign and a parliament called the States General, consisting of two chambers. The second, or lower, chamber may only introduce bills, the upper chamber approving or rejecting the same. There are eleven provinces and each has its own representative body. The inhabitants, known as Dutch, belong to the low German branch of the Germanic race. The royal family and the majority of the inhabitants belong to the Reformed Church, but there is perfect liberty of thought and conscience. The school age is six to thirteen years, and the attendance at school is obligatory. There are infant, elementary and middle class schools, classical schools and universities, as well as schools for working people, technical and navigation schools. Justice is administered by the High Court of the Netherlands, Courts of Appeal, District Tribunals and Cantonal Courts. There is no trial by jury in the Netherlands. The poor are mostly relieved by religious societies and private charity. Amsterdam, the commercial metropolis, is built upon a foundation of piles. It is noted for its shore dykes and street canals. It has large commercial and manufacturing industries. Rotterdam has large shipping interests, as well as manufacturing and varied industries. The Hague, the capital, is noted for the beauty of its streets, its palaces and its environs. Utrecht, Groningen, Arnhem, Haarlem, Leyden, Nymegen, Dordrecht, Leeuwaarden and Tilburg are other important cities. Agriculture has reached a high degree of perfection. All cereals and roots are grown. Dairy farming, poultry and bee culture are sources of great wealth. Some coal is mined in the province of Limburg. There are large exports of textiles. Raw material is imported and exported in various manufactured articles. There are 2,000 miles of canal and 2,320 miles of steam railways. The Netherlands is a free trade country. Every citizen is liable to service in the army from 19 to 40 years of age.

The colonial possessions of the Netherlands, situated in the East Indies and West Indies, embrace an area of 783,000 square miles and a population of 38,000,000, about seven times as large as that of the mother-country.

In Asia, Dutch East Indies:—Java and Madura, Sumatra, Riau-Lingga Archipelago, Banca, Billiton, Borneo, Celebes Molucca Islands, Timor Archipelago, Bali and Lombok and New Guinea. In America, Surinam, or Dutch Guiana, Curacao, and a number of smaller islands along the coast of Venezuela.

NORWAY.

Area: 124,643 square miles. Population: 2,391,782.
Population per square mile: 19.2.

Norway embraces the western and northern portion of the Scandinavian Peninsula. It has a very extensive, deeply indented surface, is mountainous, and consists for the most part of high grade table lands, separated by deep and narrow valleys. The Glommen is the most important river, though there are many smaller streams. To the south, near the island of Mosken Valro is that remarkable whirl of currents known as the Maelstrom. The people of this north country began to be known about the fifth and sixth centuries. In 1814 Norway and Sweden were joined under one monarchy, and were so governed until 1905, when Norway declared the union dissolved and elected a son of the King of Denmark as King of Norway with the title of Haakon VII. Fog and storm are very prevalent along the coast, but the interior is drier. The winters are very cold and the summers warm. The longest day in the south is 18 hours and in the north it is about three months. The government is a constitutional monarchy. The legislative power is in the "Storting," which is the representative of the people. The King may twice veto a leglsuative act of the "Storting," but if it occurs a third time it becomes a law without his sanction; nor, except in a few cases, may the King appoint any but Norwegians to public office. The great majority of the people are Scandinavians. The Lutheran religion is endowed by the state. Its clergy are nominated by the King. There are but few who adhere to other religions. School attendance is compulsory. There are elementary, secondary, communal and private schools, as well as normal schools and universities. There are, likewise, schools for abnormal children and reformatory schools. Kristiania is the capital. It is fortified and has quite extensive manufacturing and commercial interests. Bergen, Drammen, Stavanger, Trondhjem, Kristiansand, Fredrikstad, Kristiansund, Haugesund, Frederickshald and Arendal are other large and prosperous cities. Agriculture affords poor returns for the best efforts of the people and much of the food necessary is imported. Fisheries, however, afford valuable employment, the most important being cod and herring. Shipbuilding, lumbering, woodworking and mining are all sources of much profit. The exports are timber, fish, minerals and fur. There are 1,967 miles of steam railway, all but 282 miles being owned by the state. In proportion to the population, Norway has the largest mercantile navy in the world.

PORTUGAL.

Area: 35,490 square miles. Population: 5,957,985.
Population per square mile: 152.8.

Portugal entered upon a period of maritime discovery and prosperity in 1385, and for two hundred years was one of the great powers of Europe. Its monarchial government was overturned and a Republic established with very little bloodshed October 4, 1910. King Manoel II., the deposed king, took refuge in England. Portugal has a coast line of about 500 miles. The country is generally mountainous and is well supplied with large navigable rivers. Mineral resources are in great variety. There are salt marshes along the coast. Mineral springs abound, and there are extensive forests. The winters are short and mild, and the climate generally equable. The people are of the Aryan stock and belong to the Latin family. The Roman Catholic has been the state religion, but the republican government has separated the state from the church. Primary education is free and compulsory, and well attended. There are three universities, a technical school, colleges for music, art, commercial schools, a military academy and a naval school. Lisbon, the capital, contains the public buildings, educational institutions, palaces and residences of the nobility. Its foreign trade is large, but it has few manufactures. Oporto is the center of the industrial district. Its wines (Port) have a world-wide reputation. Braga is an old city with large trade and manufactures. Coimbra, Setubal and Evora are famous for manufacturing, for educational and ecclesiastical institutions. Vines and fruits are the most important products. Fish are largely exported. There are 1,849 miles of steam railway.

Portugal's dependencies are Portuguese India, or Goa, Damao and Diu in India; Macao in China; Timor in East Indies; Cape Verde Islands in Atlantic Ocean; Portuguese Guinea, Islands of Saint Thome and Principe, Angola and Mozambique in Africa.

ROUMANIA.

Area: 53,489 square miles. Population: 7,508,009.
Population per square mile: 144.

The union of the two principalities of Wallachia and Moldavia was publicly proclaimed on December 23, 1861, the present name being given to the united provinces. A revolution which broke out in February, 1866, led to the election of the present ruler. The representatives of the people proclaimed Roumania's independence from Turkey May 21, 1877, which was confirmed by the congress of Berlin, signed July 13, 1878. On March 26, 1881, Roumania was raised to a Kingdom. Roumania forms part of the great plain of South Russia. The country is watered by numerous rivers. The soil is among the richest in Europe, and but for the fearful summer droughts, would be also the most productive. Vines and fruits of various kinds are abundant. The forests are of great extent and importance. Minerals and precious metals are found in considerable quantities. The winters are long and very cold. The summers short and very hot and dry. The majority of the people belong to the Roumania nation and the Greek Catholic Church. The legislative power is vested in a congress of two houses. The king has a suspensive veto over all laws passed. The executive is vested in a council of eight ministers, and a president, who is Prime Minister. Every citizen from 21 to 46 years of age is liable to military service. The Orthodox Greek Church is the state religion. Education is free and obligatory wherever there are schools, but is still in a very backward condition. Scarcely three per cent of the school population attend schools. Bukharest, the capital and metropolis, is an unattractive place. It contains a large number of cafes and gambling tables, a corso or public park, and a few manufactories of carpets and woolen cloths. Agriculture forms the chief industry, 70 per cent of the inhabitants of Wallachia being so employed. The products consist of corn, maize, millet, beans, peas; but the riches of the country lie mainly in its cattle, sheep and horses, of which immense numbers are reared on its far-stretching pastures. There are 2,333 miles of railway open.

RUSSIA.

European Russia:

Area: 1,867,737 square miles. Population: 125,683,800.
Population per square mile: 64.6.

Asian Russia:

Area: 6,294,119 square miles. Population: 27,788,000.
Population per square mile: 4.1.

Total Russia in Europe and Asia:

Area: 8,764,586 square miles. Population: 174,099,600.
Population per square mile: 19.8.

The title of Czar was first assumed by a Prussian ruler in 1100, and the first emperor worthy of notice was Peter the Great, who reigned from 1689 to 1725. The government of Russia is a constitutional hereditary monarchy in name, but in fact the will of the Emperor alone is law and he bears the title of Autocrat. On August 6, 1905, the first step towards a representative government was made, and an elective body of representatives of the country, empowered with consultative powers only, and named the State's Duma, was created. A few months later a new law was promulgated conferring on the State's Duma legislative powers. The revenue of the crown domains consisting of more than a million square miles of cultivated land and forests, besides gold and silver mines in Siberia, are considered the private property of the imperial family. Including its vast possessions in Asia, the Russian Empire comprises over one-seventh of the territorial surface of the globe. It has a great mountain system that contains vast wealth of the precious metals as well as an abundance of nearly every metallic ore, and it is watered by numerous large rivers, one of which, the Volga, is navigable almost to its source. The state religion is officially called the "Orthodox Faith." It is what may be termed the Graeco-Russian Church. The Emperor is the head. Excepting some restraints on the Jews, all religious may be professed. Dissenters, however, of whom there are 12,000,000, are more or less persecuted. Most of the schools are under the ministry of public instruction, but there are special schools under the ministries. The mass of the population have little education. There are eight universities, and there are theological, medical, agricultural and military schools. The entire amount devoted to education in Russia is considerably less than that expended for the same purpose in the state of New York. Among the inhabitants there is a large admixture of Asiatics, with the Finns, Lapps, and other European neighbors. In the administration of justice there are Assize courts with juries, elective justices of the peace, appeal courts before assembled justices, and the Court of Cassation, which forms part of the senate. Military service is compulsory. It begins at 21 and extends to the 43rd year. Russia maintains a fleet of battleships in the Baltic, one in the Black Sea, and there is a fleet for coast defense. Of all the lands in European Russia, 36 per cent is owned by the state, the towns and the imperial family. Since 1861 the peasants, or serfs, have bought the lands upon which they were settled, to be paid for in 49 annual payments. Agriculture is the chief employment. Cereals, potatoes, tobacco and rye, as well as hemp and flax, are largely cultivated. There is manufacturing of linen and woolen goods. Russia is very rich in ores and the mining industry is steadily growing. More than 30,000,000 tons of coal are mined each year. Petroleum and salt industries, as well as fisheries and forest products are sources of great wealth. Petrograd, the capital, is built partly on the main land and partly on islands. It was founded as St. Petersburg by Peter the Great in 1703. It contains many palaces, churches, libraries, large warehouses and fine private mansions. Moscow has large manufacturing and commercial interests. It contains the "Kremlin" and the "Czar Kolokol," the greatest bell in the world. Warsaw has a fine university and colleges. Odessa has a fine harbor. In European Russia there are 20,670 miles of navigable rivers, canals and lakes, and in all the Russias there are 46,573 miles of steam railway. Russian dependencies in Asia are Bokhara and Khiva. On August 1, 1914, Germany declared war on Russia; other countries were involved, and it is today the greatest of wars in all history.

SAN MARINO.

Area: 38 square miles. Population: 11,291. Population per square mile: 29.7.

Embraced within Italy and on its Adriatic coast east of Tuscany and north of Marches, is the tiny Republic of San Marino, the oldest state in Europe.

SERBIA.

Area: 33,891 square miles. Population: 4,527,992.
Population per square mile: 134.

A kingdom of Europe, bounded on the north by the rivers Save and Danube, separating it from the kingdom of Hungary; on the east by the Danube, Roumania and Bulgaria; on the south by Greece, and on the west by Albania, Montenegro and Bosnia, from which it is separated by the river Drin. Many deep valleys stretch between the mountain ranges, through which flow considerable rivers, the principal one being the Morava, which drains into the Danube. The climate is somewhat rigorous in the mountains, and very mild in the valleys and plains. The soil is very productive. In spite of the primitive methods of cultivation, bountiful crops of cereals are produced, wheat and Indian corn being the principal grains. The country is a fine fruit region. The Serbs are almost wholly an agricultural and pastoral people. The mineral products are diversified, coal, copper, lead and antimony are worked, and gold and silver are obtained in small quantities. There are 974 miles of railways open.

The government is a constitutional monarchy, the ministers being responsible to the nation. The legislative power is vested in the Skupshtina, elected by universal suffrage. The state religion is the Orthodox Greek church. The capital,

Belgrade, is famous in history for its military experiences. It was long an object of fierce contention between the Hungarians and the Turks. There are extensive sections with broad, spacious streets, and modern edifices, and there are quarters with beautiful villas and gardens. A tramway leads to the park on the outskirts of the city. There are educational institutions of note. The temperature is about the same as that of New York. Other important places are Niesch, Kragujevatz, Leskovatz, Pojarevatz, Vrania and Pirot. Monastir, Uskub, Prisren and Novi Bazar are located in the new territories. On June 28, 1914, the Archduke Francis Ferdinand, and his wife, heir to the Austro-Hungarian throne, were murdered at Sarajevo, in Bosnia. Austria demanded that Serbia give formal assurance that it condemned Serb propaganda against the monarchy, together with other demands. Serbia's replies were not satisfactory to Austria, whereupon Austria declared war on Serbia July 28, 1914. Other war declarations followed.

SPAIN.

Area: 194,783 square miles. Population: 20,355,986.
Population per square mile: 102.6.

The silver mines of Spain were the magnets that attracted the Gauls, Carthaginians, Romans and Goths in the earliest centuries. The first valuable history and the first valuable activities were set on foot by the Saracens in the ninth century. The reign of Ferdinand and Isabella began in 1479. During the sixteenth century Spain was one of the most powerful monarchies in Europe, and Spanish ships were on every sea. From 1873 to 1875 it enjoyed the distinction of being a republic. It is now a constitutional monarchy, the executive being with the king and the legislative with the "Cortes" and king; "Cortes" being composed of a senate and house equal in authority. Seven mountain ranges break the monotony of surface, more than half of which is an elevated tableland. There are nine important rivers; four flowing into the Mediterranean and five into the Atlantic. The entire coast line is 2,080 miles. In the southwest the climate is tropical, but on the central plateau it is cold in winter. Earthquakes are frequent. There are about 500,000 Basques in the north who differ in race and language from the rest of Spain. The Roman Catholic is the national religion; not over two per cent of the people have any other faith. Protestants are only permitted to worship in private. There are public and private schools, as well as universities, law, medical and special schools; yet, at least fifty per cent of the population cannot read or write. Military service is compulsory. There are many fortresses that guard the frontier. The navy is small and the vessels old. The country is very fertile; four-fifths of the soil is productive and agriculture is the chief industry. There are a few cereals, but grapes, olives, nuts, oranges and other fruits are the chief agricultural products. Wine and oils are extensively exported. Silk culture is carried on in several provinces. All kinds of farm animals are plentiful. There are large manufacturing establishments of cotton and woolen goods, and there are paper mills and glass factories. The income from fisheries is about $8,000,000 annually; there are 400 establishments for the canning of sardines. Spain is rich in minerals, almost every kind being found in the mountain elevations. Madrid, the capital, is the largest city. Barcelona is a walled city on the Mediterranean and has valuable manufactories. Valencia, Seville, Malaga, Murcia, Zaragoza, Cartagena, Bilbao, Valladolid, Cadiz and Grenada, noted as the capital of the Moorish rulers, are other large cities. There are 9,299 miles of steam railway. Spanish colonies are Rio de Oro and Adrar, Spanish Guinea, Fernando Po, Annabon, Corisco, Great Elobey, and Little Elobey, all in Africa.

SWEDEN.

Area: 172,963 square miles. Population: 5,638,583.
Population per square mile: 32.6.

Sweden comprises the eastern half of the Scandinavian Peninsula, being separated from Norway by the Kiolen mountains. The northern part is largely forest, the central part is a mining district, and the southern is devoted to agriculture. The air is dry and clear, severely cold in the winter and hot in the summer. Sweden is a constitutional monarchy. There is a Council of State and a "Diet," the latter being a parliament or congress of two houses, the members of which are elected by the people. The power of the king is exercised in conjunction with the Council or the Diet. The great majority of the inhabitants are of the Scandinavian branch of the Aryan family. There is a supreme court, superior and minor courts, all quite independent of the government. The Lutheran church is the state religion. Less than one-twentieth of the people are attached to other forms of the Protestant religion. Public instruction is free and compulsory, and children not attending must furnish proof that they are being educated privately. There are four universities, and there are private schools of science, medicine and law, as well as normal and high schools. Stockholm, the capital, is the literary, social and commercial center of the country. It exports largely of lumber, iron, cotton and woolen goods, leather, machinery, etc. Goteborg, Malmo, Norrkoping, Halsingborg, Gefle, Orebro, Karlskrona, Eskilstuna, Boras, Sundsvall, Jonkoping, Uppsala, Lund, and Falun are other large and important places. Commerce, shipbuilding and fisheries are leading industries. More than half of the land surface being under forests, naturally timber and woodwork industries are of great importance. Only about two per cent of the land area is under cultivation. Cereals and potatoes are raised and cattle and dairy products are thriving industries. Sweden is rich in iron and there are many other minerals in more or less degree. There are 8,928 miles of steam railway, of which 2,911 miles belong to the state.

SWITZERLAND.

Area: 15,976 square miles. Population: 3,831,220.
Population per square mile: 240.

In the early part of the middle ages Switzerland was a part of the German Empire. In 1315 it secured independence, which it has maintained. The legislative authority is vested in a parliament of two chambers, a state council and a national council. United, these chambers represent the supreme government. The president and the vice president of the federal council are the first magistrates of the republic. Both hold office one year and are not eligible for re-election, though the vice president may be elected president. Each canton and demi-canton has its own local government, but all are under the federal government. Switzerland is the most mountainous country in Europe. Except among the Rockies and Andes of America, the mountain scenery is probably unequaled in the world. Mountain chains cover almost the entire surface, and from the great glaciers of these heights, the Rhine and the Rhone, the Danube and the Po collect their head waters. There are beautiful lakes well known to tourists. Thirty per cent of the surface of Switzerland is covered by mountains. Naturally, the great elevations produce differences in climate, which is often very variable in the same localities. There are often cold mornings and evenings with excessive heat during the day. Seventy per cent of the people speak German, the rest French or Italian. Switzerland depends upon a national militia for defense. Service in this force is compulsory and universal. There is more perfect freedom and liberality in religion than in any other country in the world. Education is very widely diffused and is compulsory. Its elementary, higher, professional and classical institutions are found in all the larger cities. There are four well known universities. Geneva is known for its excellent manufacture of watches, clocks, music boxes and jewelry. It is also noted for science and literature, and it occupies a very exalted place among European cities. Bern, the capital, is a beautiful city 1,700 feet above sea level. It has many manufactories and considerable commerce. Basel is the center of the silk industry. There are a number of other cities, Zurich, Lausanne, St. Gallen, Chaux de Fonds, Luzern, Biel, Winterthur and Neuchatel, all noted for manufacturing, for educational institutions, for ruins and landmarks of the past, and for picturesque scenery. Notwithstanding the mountainous nature of the country, more than fifty per cent of the land is under cultivation. The Swiss excel in husbandry. Cereals, potatoes and grapes are chief crops. Dairy products are of great importance. There is hardly a canton in which the vine is not grown. Manufacturing and mining are valuable industries. There are 3,530 miles of steam railroad, five of the principal railways being acquired by the confederation.

TURKEY (Ottoman Empire).

Turkey in Asia:
Area: 699,342 square miles. Population: 19,382,900.
Population per square mile: 27.7.

Turkey in Europe:
Area: 10,882 square miles. Population: 1,891,000.
Population per square mile: 187.

Total Turkish Empire:
Area: 710,224 square miles. Population: 21,273,900.
Population per square mile: 30.

The power and extent of Turkey in Europe has been very much reduced by the independence of Greece, Serbia, Montenegro, Bosnia, Herzegovina, Bulgaria and Roumania. In Asiatic Turkey there are, aside from Turks, many races, including Jews and some four million Arabs. The sacred books of Mohammed encourage public education, and there are public schools and colleges, schools of medicine and art, and the foundation for a university. Attendance at school, also, is obligatory for young children. There is, nevertheless, no very strenuous attempts to educate the masses of people. Considering that the empire occupies portions of two continents, one would expect every possible variety of climate. The fundamental laws are based on the Koran and, so far as it is not opposed to the sacred writings, the will of the Sultan is absolute. Legislative and executive authority is exercised under the direction of the Sultan by two high dignitaries, the Grand Vizier and the Sheik-ul-Islam, the head of the church. The crown is inherited by children born in the harem. It is not customary for the Sultan to contract a regular marriage. Foreigners in Turkey are under the laws of their respective governments, administered by a tribunal, presided over by their council. Military service is compulsory for all Mussulmen between twenty and forty-five. Constantinople, the capital of the Ottoman Empire, is on the west side of the Bosphorus. It was the ancient capital of the Byzantine Empire and its name was changed by the emperor, Constantine. There are twelve and a half miles of walls around it, pierced by 28 gates. The soil of European Turkey is for the most part very fertile. Agriculture is, however, very primitively carried on. Cereals, tobacco, cotton and tropical fruits are produced. There is considerable manufacturing of brass goods, carpets, glass, paper and textiles. An interesting feature in Asiatic agriculture are Jewish and German colonies in Palestine. They cultivate cereals, cotton and fruits. The production of oil of roses is encouraged by the Turkish Government. Silk cultivation is largely carried on in Asiatic Turkey. The empire in Asia is rich in minerals, and there are in both Asiatic and European Turkey 21 million acres under forest. There are 3,882 miles of steam railway in operation.

ASIA.

Area: 17,057,666 square miles. Population: 900,000,000.
Population per square mile: 52.76.

Asia is the largest, as well as the most populous, grand division of land on the globe. The early history of its people extends back into the realms of mystery and legend. It is over 6,000 miles long, about 5,250 wide. Its coasts are deeply indented with seas and bays, and it contains within its interior great seas and lakes, broad rivers, and the loftiest mountain peak and highest table land in the world; further details to which will be given under the headings of the different Asiatic countries. So diversified are the levels of Asia that, naturally, every known climate is found within it, from the severe cold of the Siberian area to the varied semi-tropical temperature, the great summer warmth and rainfalls of the Monsoon area and the intense heat of the sub-equatorial. The Mongol and the Caucasian race occupy nearly the whole of Asia. The Himalaya, the Hindu-Kush and the Caucasian Mountains are the dividing line separating the two races; those north of these ranges being Mongols and those south Caucasians. The Malay Peninsula is occupied by the Malay race, and there are a few Nomadic tribes still under patriarchal rule. In Asia the great and dangerous animals are found, such as the elephant, tiger, rhinoceros, orang-outang, zebra, camel, crocodile, serpents, etc. The vegetable productions and fruits of southern Asia equal in luxuriance and delicacy those of any part of the world. The domestic animals and fowls are descendants of the parent stock from which the world has been supplied, and, yet, the industries of agriculture and of pasture and dairy are far behind those of other portions of the globe.

ADEN, PERIM, SOKOTRA, KURIA MURIA ISLANDS, AND BAHREIN ISLANDS.

Area: 10,462 square miles. Population: 58,165.
Population per square mile: 55.6.

Aden, a volcanic peninsula on the Arabian coast, on the Gulf of Aden, about 100 miles east of the south entrance to the Red Sea, but seventy square miles in extent, has one of the best harbors in that part of the world. It is one of the links of the great system of British fortified coaling and naval stations on the world's highways.

Perim, at the immediate southern entrance to the Red Sea, is an island in the center of the Strait of Bab el Mandeb, of about five square miles, and is also one of the fortified guardians of English commercial interests.

Sokotra, an island in the Indian Ocean at the entrance of the Gulf of Aden, originally a part of the Sultanate of Zanzibar, became a British protectorate in 1876. It is of sufficient size to have industries worthy of note. Dates, various gums, and butter are mainly exported.

The Kuria Muria Islands were ceded to Great Britain by the Sultan of Oman for the purpose of landing the Red Sea cable, and are now leased for guano collection. They also afford an excellent point of naval call. They are in Kuria Muria Bay, at the opening of the Arabian Sea into the Indian Ocean.

Bahrein Islands. A group of small islands in the Persian Gulf off the coast of El Hasa in Arabia. The great industry is the pearl fishery. Dates are produced. They belong to Great Britain.

AFGHANISTAN.

Area: 250,000 square miles. Population: 6,000,000.
Population per square mile: 24. Capital: Kabul.

This is a mountainous country, averaging 4,000 feet above the sea. It depends largely upon irrigation for cultivation. Being far from the sea, it is shut in from the rest of the world by high mountain chains and desert trails. The chief caravan route is over the grim Kaiber Pass. The Afghans are a mixture of different tribes. It is a hereditary monarchy. Justice is dispensed by the nobles after the feudal fashion. Spoliation and theft are almost universal. There is an army of about 60,000 men, being mostly retainers of the great chiefs. Kabul, the capital and principal city, is about 6,000 feet above the sea. Its streets are narrow and winding. It has oriental merchants, but modern arsenals, gun factories, etc., a strange admixture of the twentieth century in military progress and ages past in religion. It is an agricultural country and of most crops produces two harvests each year. Some cereals and many fruits grow in abundance. There are some mining and primitive manufacturing of silks, carpets, camel hair goods, etc. At Kabul is a small local railway. Wheeled transportation is not generally used, camels and ponies being the freight carriers.

ANNAM.

Area: 52,100 square miles. Population: 4,702,446.
Population per square mile: 90.2. Capital: Hue.

France established a protectorate over Annam February 23, 1886. The principal products are rice, maize, areca nut, cinnamon, tobacco, sugar, betel, manioc, caoutchouc, much excellent timber, dyewoods and medicinal plants. Some coarse silken goods and earthenware are manufactured. Iron, copper, zinc, gold and coal are found and somewhat mined.

BALUCHISTAN.

Area: 134,638 square miles. Population: 834,703.
Population per square mile: 6.2. Capital: Khelat.

Baluchistan, "Country of the Baluchs," a British dependent state or protectorate, is on the northwest border of India, between that country and Persia and south of Afghanistan. The ruler, Khan of Khelat, is the head of a confederation of chieftains, with powers that are difficult to define, and under the dominancy of a British Resident. The country is hilly and even mountainous, but, to a great extent, is a region of sandy, barren deserts. In the lowlands where there is water or irrigation is possible, the country produces tobacco, indigo, cotton, rice and sugar, and, on the highlands, barley, wheat, madder and fruits. Lead, iron and copper are found and scantily produced. The manufactures are inconsiderable. Baluchistan disputes with Aden the record of being the hottest land in Asia. The dryness and withering nature of the heat and occasional sandstorms add much to its discomforts. It is sparsely peopled with inhabitants, the great bulk of whom are orthodox Mohammedans. It has no harbors on the Arabian Sea, but two or three safe roadsteads, from which wool, hides, madder, dried fruits, tobacco and dates are exported. Khelat, the capital, is the only town worthy of mention.

BHUTAN.

Area: 20,000 square miles. Population: 250,000.
Population per square mile: 12.5. Capital: Punakha.

Bhutan is an independent state in the Himalayas, north of India and south of Tibet. It is 90 miles wide and 180 long. The authority is divided between two Rajas; one a secular and the other a spiritual head. The nominal religion is Buddhism, and the people practice both polygamy and polyandry. Education is neglected. Cereals, tobacco and spices are the principal products. Brass, copper and iron goods are manufactured.

BOKHARA.

Area: 83,000 square miles. Population: 1,250,000.
Population per square mile: 15. Capital: Bokhara.

Was founded by the Usbegs in the fifteenth century. Mir Muzaffar-ed-din in 1866 proclaimed a holy war against the Russians, who thereupon invaded his dominions, and forced him to sign a treaty ceding the territory of Tye Doria, to consent to the demand for a war indemnity, and to permit Russian trade. No foreigner is admitted to Bokhara without a Russian passport, and the state is now a Russian dependency. The religion is Mohammedan. The country produces corn, fruit, silk, tobacco, cotton and hemp; and breeds goats, sheep, horses and camels. Gold, salt, alum and sulphur are the chief minerals found. There are 186 miles of railroad open. Besides the capital, Bokhara, the chief towns are Karshi, Ichuzar, Shahr-i-zabz, Hissar, Cherjui, Karakul and Kermine.

BRITISH NORTH BORNEO.

Area: 31,106 square miles. Population: 208,183.
Population per square mile: 6.7. Capital: Sandakan.

Occupies the northern part of the island of Borneo. The interior is mountainous, Mount Kina Balu being 13,455 feet high, but most of the surface is jungle. Owned by Great Britain, and the affairs are administered by a governor appointed by the British Crown. Chief products are timber, sage, rice, cocoanuts, gums, coffee; many fruits, nutmegs, cinnamon, pepper, gambier, rubber and tobacco. A railway, 130 miles, runs from Brunei Bay into the interior and from there to Jesselton on Gaya Bay.

BRUNEI.

Area: 4,000 square miles. Population: 30,000.
Population per square mile: 7.5. Capital: Brunei.

On the northwest coast of Borneo, owned by Great Britain. General administration under British Resident. Production much the same as British North Borneo.

CAMBODIA.

Area: 45,000 square miles. Population: 1,634,252.
Population per square mile: 36.3. Capital: Pnom Penh.

Cambodia is, for the most part, a lowland, well watered country, with some hills both to the east and west of the Mekong or Cambodia river, which passes nearly centrally through it. The products and industries are about the same as those of Annam, its trade being carried mainly through Saigon or down the Mekong. The capital, Pnom Penh, and Kampot, the principal city, are worthy of note. A large number of Malays and Chinese inhabit the country.

CEYLON.

Area: 25,232 square miles. Population: 4,262,097.
Population per square mile: 168.9.

Is a British insular colony in the Indian Ocean immediately east of India, and so closely connected with it that a proposed railroad from one to the other will extend only thirty-five miles on the islands, twenty-two on exposed coral reefs and only one across shallow channels. Its authentic history dates from 543 B. C., and comes down through an unbroken line of 160 Sinhalese rulers to 1815, when it finally became entirely a British colony. While well watered, it has no rivers of any great size. The interior plains are extremely fertile and have won it its various names and produced for the British their most prosperous plantation colony. Valuable plumbago mines exist in the interior and Ceylon has long been famous for its rubies, sapphires and pearls. It is a veritable garden of fascination for botanists and zoologists; its tropical verdure surpassing most like portions of the globe. The elephant, bear, panther, numerous monkeys, Paradise peacocks and other bright plumaged birds, many snakes, and other reptiles, countless fish, and insects are found and abound in the rivers, jungles or mountain sides. While the climate is very tropical, the heat is moderated by the surrounding sea, and the fact that it is in the path of two monsoons. The mean temperature is 88 degrees. In the hill country the climate is most charming and healthful. Fully seventy per cent of the population are agriculturists. Not one-tenth of one per cent are Europeans, nor one per cent of European descendants. The religions are mainly Buddhist and Hindu. Education is steadily advancing. The administration is in the hands of a Governor-General and Legislative Council. Justice is administered by a supreme, a district and police courts. Tea, coffee, cocoa, cinchona, cocoanut oil, dates and spices are prominent products and are exported. Tea is the chief export, Ceylon ranking third in the world in this respect. A large area is under cocoanut culture. There are about 605 miles of railway open to traffic. Colombo, the capital, is a strongly fortified city of much strategic and commercial importance. Trincomalli is the headquarters of the British East India fleet, while Kandy is noted for the excellence of its climate and beauty of its surroundings. Other important places are Galle and Jaffna.

The Maldive Islands are a group 500 miles west of Ceylon, governed by a hereditary Sultan, and are a dependency of the Ceylon government. There are seventeen of these islets, richly clothed with palms and yielding various fruits and edible nuts. The people are Mohammedans, thoroughly civilized, and great navigators.

CHINA.

Area: 3,913,560 square miles. Population: 320,650,000.
Population per square mile: 82.

China proper and its tributaries form a vast empire in Eastern Asia, which consists of five great divisions, viz.: China of the eighteen provinces, Manchuria, Mongolia, Tibet, and part of Turkestan. The total length from north to south is 1,860 miles and width 1,520 miles. Within this vast empire are four great mountain ranges, from whence proceed some of the longest rivers in the world. Manchuria and Mongolia embrace the great middle table land of Asia. Tibet is cold and barren. Among the interesting features in the empire is the Chinese wall that bounds China on the north and separates it from Chinese Tartary. This wall is 1,500 miles long and thick enough to admit of six horsemen riding abreast on it. It is said to have been completed 214 years before the Christian era. While the empire is subject to great extremes of heat and cold, it is generally much colder than its proximity to the tropics would lead one to expect. The great mountain summits that fringe its borders, extract all the moisture from the air, and the high table lands experience a temperature nearly allied to that of the Arctic regions. The air is less influenced or modified by the ocean than that of many other countries. The mountain regions that have received all the moisture, rain or snow, pass it down their sides in great glaciers and rushing torrents. The inhabitants are the most ancient of those existing today in civilized countries. Their legendary history extends back many thousands of years. The government has been a pure despotism, and on February 12, 1912, it became a republic. The courts are very corrupt and decisions can be, and often are

bought. Crime meets the severest punishments and suicide is a common method of escape from difficulty. The Chinese maintain a large army and a good navy, yet, they are not warlike, and while a Chinese convict who for even a slight crime will face the execution block without flinching, he will fly the battlefield without shame. Education is sought more as a means of acquiring wealth and position, and, therefore, is quite common. It is compulsory; nearly all males can read and write and have some knowledge of mathematics. Private schools are maintained in all the small villages, but, though the government provides state examinations, it does not assist in educating the masses. In religious matters, while Confucianism is the state religion, Buddhism and Taoism are usually mixed in with it, and most Chinese practice all forms. Some of the hill tribes are nature worshippers, and there are some thirty million Mohammedans and about one million Christians. Pekin, the capital, is situated inland from the Gulf of Pechili, about 60 miles south and east of the great wall. It embraces an area of fourteen square miles. It is divided into two parts, one inhabited by Tartars and the other by Chinese. The president's palace is in the middle of the Tartar City, which has a high wall around it thick enough to allow 12 horsemen to ride abreast on it. There are nine gates. Nankin, the former capital, was in earlier times one of the most flourishing cities of the world. Canton is one of the richest cities of the empire. Fuchau is important for commerce and literature. Ningpo abounds in wealth and is built with elegance. Hong Kong will be considered later, it being a British possession. China has no very great commerce with the world at large. Its greatest products are tea and silk, which are quite largely exported. There are fruits here of temperate and tropical zones, and there are various minerals. Rice and millet are chief articles of food; sugar and cotton are cultivated. While manufacturing is extensive, it is nearly all done by hand or with simple implements. China produces the largest variety of grains, gums, spices, plants and drugs of any region in the world. There are 63 varieties of bamboo. Here is the natural home of the mulberry tree. There are cocoanut palms, pomegranates, olives, pineapples and oranges. Farming implements are very crude, but so great is the population that the lands are cultivated to the greatest producing limit. The Chinese are given to light ingenious inventions and cunning devices. Manchuria is mountainous, heavily wooded in the south with a prairie region in the north. This province was taken from Russian control as a result of the Japanese-Russian War. Mongolia is occupied by wandering tribes of Mongols, nominally subject to China. Turkestan, a Chinese dependency, is known as the country of the Turks. This great tract is firmly in the grip of the Mohammedan religion, and there is little education or progress among the people. There are about 5,860 miles of railway open for traffic, and 2,273 miles now under construction.

COCHIN-CHINA.

Area: 20,000 square miles. Population: 3,050,785.
Population per square mile: 152.5. Capital: Saigon.

Cochin-China, the southernmost of the French possessions in Asia, is probably the most prosperous and thoroughly under European influence. Besides the products and exports mentioned under Annam, hides, isinglass, cardamons and indigo may be mentioned, rice, however, being the chief and very important crop. Saigon and Mitho, connected by railway, are the principal cities.

EAST INDIES, DUTCH.

Area: 736,400 square miles. Population: 38,000,000.
Population per square mile: 51.6.

The Dutch possessions in Asia, forming the territory of Dutch East India (Nederlandsch Oost Indie), are situated between 6 degrees north and 11 degrees south latitude, and between 95 degrees and 141 degrees east longitude. In 1602 the Dutch created their East India Company. This company conquered successively the Dutch East Indies, and ruled them during nearly two centuries. After the dissolution of the company in 1798 the Dutch possessions were governed by the mother country. Java is extremely mountainous in the south, but in the north is covered with mangrove swamps in many places, and is flat and low. Sumatra is traversed from northwest to southeast by a series of ranges, many of whose dominating summits are dormant, extinct, or active volcanic cones. Borneo is the fifth largest island in the world. Much of the interior is little known. The center seems to be a plateau or nuclear mountain-mass, from which diverge several mountain chains. Between the ranges are alluvial plains. Borneo possesses a number of large rivers, the more important are Rejang, Kapuas and Barito. Celebes consists of four large peninsulas, separattd by three deep gulfs. They are all formed by chains of mountains running seemingly from a common central territory, which may be that of the Latimojong Range. Volcanoes are active. No navigable rivers, a number of lakes.

These larger islands, together with a number of smaller ones, have a salubrious climate, although crossed by the equator, and are generally healthy. The extreme heat is tempered by the sea breezes. Rainfall is very abundant. Precious stones, gold and coal are found and worked on all the large islands. Monkeys and reptiles are numerous. Dense and magnificent forests clothe the mountain sides, and many kinds of valuable woods are to be found, such as ebony, betel-nut, ginger-plant, sandal-wood, mango, silk-cotton tree, sago and nutmeg trees. On some of the islands wild animals are numerous, such as the bear, panther, rhinoceros, elephant, tapir, wild swine, civets, orang-outang and many others. The soil is very fertile, being cultivated extensively, and grows vegetation unsurpassed in luxuriance. In Java, villages of bamboo houses surrounded with hedges of fruit trees, the banana and bamboo, contrast agreeably with the vast fields of rice, artificially watered, and yielding often three harvests annually. Education is not of a very high order, except among the resident Europeans. Nearly 400 missionaries of various societies are at work on the islands, but the inhabitants are mostly Mohammedans.

The chief and most important cities of the Dutch East Indies are as follows: Batavia, in Java, the capital of the island and of the Dutch East Indies. Many of its streets have canals, which, with the rich vegetation, render it a beautiful and healthful place of residence. Batavia is the great commercial emporium of the Malay Archipelago; its exports are large. Thirty-six miles by rail south of Batavia is Buitenzorg, the usual residence of the governor-general of the Dutch East Indies. Here is located one of the most magnificent botanical gardens in the world. Samarang, in Java, a fortified seaport, and owes its importance to the adjacent country's trade and exports. Surabaya has the best harbor in Java, and is fortified. It has great interior trade, and Surakarta, in Java, another fortified town. The cities of Sumatra are Achin, built on wooden piles, and capital of the province of the same name; Benkulen was an important place two centuries ago, when the English held sway over this part of Sumatra; Padang has a large export trade; Palembang's port is one of the best in Dutch East Indies. Banjermassin in Borneo has an extensive trade; the town is subject to floods, and all houses stand on piles. Macassar, in Celebes, is admirably clean, has a good roadstead, and has an extensive trade.

The Dutch forces in the East Indies constitute a colonial army which is entirely separate from the home army, and there is a considerable naval force. The total length of railways is 1,721 miles.

Molucca Archipelago, or Spice Islands, are mostly volcanic and fertile. Around them are many pearl and trepang fisheries. Products are nutmegs, cloves, and other spices, sago, rice, coffee, tobacco and fruits.

EAST INDIES, PORTUGUESE.

Area: 7,330 square miles. Population: 300,000.
Population per square mile: 40.9. Capital: Dilly.

Consists of the eastern portion of the island of Timor in the Malay Archipelago, with the territory of Ambeno and the neighboring island of Pulo Cambing. By treaty of 1859 the island was divided between Portugal and Holland. The surface is mountainous. Among the vegetable products are the bamboo, maize, toddy-palm, cotton, tobacco, coffee, sweet potato, indigo, sandal-wood, bread-fruit, copra, pineapple, cocoanut, lemon, etc. Iron, copper and gold are fairly abundant, as well as coal and petroleum.

FEDERATED MALAY STATES.

Area: 27,506 square miles. Population: 1,036,999.
Population per square mile: 37.7. Capital, Kuala Lumpot.

A group of states in the southern part of the Malay Peninsula; are under British protection.

Perak. Area: 7,800 square miles. Population: 494,057.
Population per square mile: 63.3.

Selangor. Area: 3,156 square miles. Population: 294,035.
Population per square mile: 93.5.

Negri Sembilan. Area: 2,550 square miles. Population: 130,199. Population per square mile: 51.0.

Pahang. Area: 14,000 square miles. Population: 118,708.
Population per square mile: 8.4.

These regions yield vast quantities of tin and are rich in gold. The products include pepper, coffee, sugar, rice, tapioca, cocoanuts, rubber and gambier. The forests yield valuable timber. 771 miles of railroads are open to traffic.

OTHER MALAY STATES (Under British Protection).

Area: 15,600 square miles. Population: 720,000.
Population per square mile: 47.

KELANTON.

Area: 5,870 square miles. Population: 286,751.
Population per square mile: 48.8.

On the eastern side of the Malay Peninsula. Kota Bharu is the capital. The state has a hereditary Sultan. Religion is Mohammedanism. The chief industry is agriculture, and the products are rice, cocoanuts, betel nuts, rubber, resin, rattan, bamboo, pepper and maize. Minerals are gold, pyrites, galena and tin. A railroad is under construction.

TRENGGANU.

Area: 6,000 square miles. Population: 154,037.
Population per square mile: 25.6.

Capital, Kuala Trengganu. The industries and religion are similar to those of Kelanton, and the country is of the same character.

Kedah. On the western side of the Malay Peninsula. Area: 3,800 square miles. Population: 245,986. Population per square mile: 64.7. Capital, Alor Star. The principal produce is rice. There are large rubber, cocoanut and tapioca estates. Religion and government much the same as Kelanton.

Perlis. Also on the western side of the peninsula. Area: 300 square miles. Population: 32,746. Population per square mile: 109. The principal agricultural product is rice. There are valuable tin and guano deposits.

Johore. Area: 9,000 square miles. Population: 180,417. Population per square mile: 20. At the southern extremity of the Malay Peninsula. Products are rubber, gambier, pepper, sago, tea, coffee, gutta percha, etc. Chief town, Johore Bahru.

FRENCH INDIA.

Area: 196 square miles. Population: 279,758.
Population per square mile: 1427.

Capital, Pondicherry. Consists of five separate colonies, Pondicherry, Karikal, Chandernagar, Mahe and Yanaon. The principal crops are paddy, ground-nut and ragi. There are 18 miles of railway open.

FRENCH INDO-CHINA.

Area: 256,000 square miles. Population: 16,990,229.
Population per square mile: 62.4.

Consists of five states: Annam, Cambodia, Cochin-China, Laos and Tonking; and Kwang-Chau-Wan leased from China, as well as the territory around Battambang, which was ceded by Siam in 1907. The whole country is under a governor-general, Cochin-China being a direct colony, while the others are only protectorates. Total length of railway open is 1,270 miles.

HONG KONG.

Area: 29 square miles. Population: 366,145.
Population per square mile: 12,626.

The British crown colony of Hong Kong, formerly a part of China, was ceded January, 1841, to Great Britain, and the cession confirmed in August, 1842. Great Britain has made of Hong Kong one of the first class military and naval stations of the world and it has become a great center for Chinese and Oriental trade. The colony consists mainly of the small island of Hong Kong (Hang-Kiang, "fragrant streams") east of the mouth of the Canton river and separated from the mainland simply by a channel of half a mile. In 1861 the southern portion of the Kowloon peninsula adjoining was added by treaty and in 1898 a considerable portion more of the mainland and some adjoining islands were leased by Great Britain to add to its defense. The island is rocky and forbidding and not naturally fertile. The summer climate is hot, subject to extreme variation, during the winter months pleasant and bracing, with an average rainfall of about eighty inches. It is now, under English rule, a fairly healthful place. The population is chiefly Chinese, about one-third being birthright British subjects. It is the greatest traffic center on the east coast of the Pacific, and probably on the entire Pacific. Victoria, the capital, is built in terraces up the mountainside to an elevation of 600 feet. Public buildings and naval stations of the world and it has become a great center for Chinese and Oriental trade. The colony consists mainly of the small island of Hong Kong (Hang-Kiang, "fragrant streams") east of the mouth of the Canton river and separated from the mainland simply by a channel of half a mile. In 1861 the southern portion of the Kowloon peninsula adjoining was added by treaty and in 1898 a considerable portion more of the mainland and some adjoining islands were leased by Great Britain to add to its defense. The island is rocky and forbidding and not naturally fertile. The summer climate is hot, subject to extreme variation, during the winter months pleasant and bracing, with an average rainfall of about eighty inches. It is now, under English rule, a fairly healthful place. The population is chiefly Chinese, about one-third being birthright British subjects. It is the greatest traffic center on the east coast of the Pacific, and probably on the entire Pacific. Victoria, the capital, is built in terraces up the mountainside to an elevation of 600 feet. Public buildings and substantial improvements, with fine docks and a very diversified trade with the inland add to the attractiveness of the place.

INDIA.

Area: 1,802,629 square miles. Population: 315,156,396.
Population per square mile: 175.

India lies south of Turkestan and the Himalaya mountains and between Persia and China. The extreme length of the British Empire in India is 1,900 miles and the width 1,700. About one-third of India, however, is still possessed by native tribes, who wander through its forests, still uncontrolled by civilization, and the rest is subject to the authority of the king of England and governed by colonial laws. From the remains of monuments of architecture, many of which still exist, some in a style too ancient to be chronologically located, it is evident the early Hindus were a people of extraordinary civilization; their sacred writings are among the most remarkable literature of the world. Their religion was a worship of gods supposed to exist in the sun, moon and stars. India has always been a land of mystery. There is a high central plateau occupying the southern peninsula, which stretches away toward the coast and is called the "Deccan." Fifty rivers find their way to the ocean through matchless valleys. Best known of all these is the Ganges; the influence of its tide being felt nearly 250 miles from the ocean. The broad delta formed by its numerous widely separated mouths, is entirely inundated, a hundred miles wide, in rainy seasons. Mythology, superstition and religion have each its claim to the life of this mighty river. Owing to the fact that there are high mountains and plateaus, there is some diversity of climate, but, generally speaking, the most intense heat pervades forest, jungle and plain throughout the empire. From June until January is a rainy season and from January to June a period of drought. Fevers and epidemic diseases rage in all localities. There are many varieties of inhabitants. Of the Aborigines, little is known, as the period in which they were dominant is far back beyond the limits of the known history. A few savage tribes still inhabit some of the wildest parts, resisting the influences of civilization. The native Hindus have intelligent features, the women being remarkable for their beauty. They dwell in villages having a chief magistrate who settles disputes and collects taxes, no very great amount, and they care little as to what power rules the empire so long as their local customs are not interfered with. All powers of government are vested in the British monarch, and all revenues received in his name. There is a secretary of state who acts for the king. There is also a governor-general and governors of provinces. The native states are governed by native princes, all subordinate to the king. There are supreme and minor courts to render justice. The proportion of those able to read and write is still very small. About 22 per cent of the boys attend school, and less than three per cent of the girls. There are, however, elementary and normal schools, as well as colleges, and there are technical and medical schools and five universities. The Hindu religion is most common; next is the Mohammedan, following this the Buddhist, and, lastly, there are about 4,000,000 Christians. Calcutta is the metropolis of the empire. Its inhabitants are mostly Hindus and Mohammedans; the botanical gardens, the university, theaters, mosques and Hindu temples are among its features of interest. The European quarter is finely built and has given the city the appellation of "City of Palaces." The part occupied by the natives, however, is built of mud and bamboo houses. The black hole of Calcutta has a world-wide reputation. The trade of Calcutta is more extensive than that of any other city. Of Bombay the largest part of its population is composed of Hindus. Here the fire worshippers or Parsees number 50,000, and next to the Europeans take highest rank. Some of them are merchant princes of almost fabulous wealth. Madras, Benares, Hyderabad, Rangoon, Lucknow, Lahore, Ahmadabad, Agra and Delhi, the capital, are other large and wealthy cities. The wealth of India has attracted the covetousness of other nations from the earliest known history. Persia invaded and robbed it of precious gems. The armies of the Sultan have seized its wealth, and the conquering Tartars have entered with fire and sword. Gold has been gleaned from the sands from time immemorial. Diamonds, rubies, emeralds, cornelians, garnets and other precious gems are freely found, and there are iron, lead, mica, coal and salt. The mountains and sands are full of minerals. Among the great forests is a wealth of rubber trees, and palms bearing delicious fruits and nuts. The fig and bread fig tree combine beauty with luxury. Tea and rice give abundant crops with little labor, and coffee grows almost spontaneously. There are 204 cotton mills and a number of mills for the manufacture of wool and silk. There are 34,656 miles of steam railways. Canals are an important means of communication, and the large rivers are used extensively for inland traffic. Of animals the Indian lions are famous; the royal Bengal tiger is the most destructive to life; the elephant is captured and trained to domestic uses; the rhinoceros infests the jungle, and dromedaries, camels, antelopes, monkeys, hyenas, bears, jackals and buffalo abound. Certain species of monkeys are held sacred by the natives. There are great varieties of birds, many of brilliant plumage. Eagles, vultures, falcons, hawks and other birds of prey abound. In the forests and jungles are dangerous reptiles. Over 150 different species of poisonous snakes are found, the cobra being the most deadly. Crocodiles and tortoises haunt the rivers, and there are hundreds of different kinds of fish which take the place of meat in the food of the people.

JAPAN.

Area: 260,738 square miles. Population: 53,696,858.
Population per square mile: 205.9.

Japan or Niphon (land of the rising sun) consists of the large islands of Hondo (sometimes called Nippon) Shikaku, Kiusiu, Hokkaido, (Yezo) and a score or more of adjacent islands connecting it with Taiwan (Formosa), which is part of the Empire. Also Chosen (Korea), Hokoto (Pescadores), and Karafuto (Japanese Sakhalin). These islands are all mountainous and earthquakes are quite common among them. The mountain sides are luxuriantly wooded and the valleys between them are fertile and cultivated to the utmost limit. The rivers are seldom navigable and there are few lakes, but there are many thermal and mineral springs. Of minerals copper is the most plentiful and of high grade. Gold and silver are found but not freely and such ores as lead and iron are of inferior quality. There are valuable building stones but they are not much used. The bamboo and sago palm flourish in the south and in the north are pine, elm, chestnut and oak. Japan cedar, camphor, laurel, wax tree, paper-mulberry, persimmon, orange, cherry, plum, apple, pear, peach and fig trees are not only cultivated but most of them grow wild. There are all changes of climate, the northern part of the islands being in an arctic temperature, while the southern portions are enjoying a tropical verdure and warmth. The present inhabitants are Mongols with an admixture of the Malay, and are invaders, the Aboriginals still being found to a limited extent in Yezo and the adjacent Kuriles. The Japanese are small, artistic, imitative, polite and cleanly, and are possessed of unbounded patriotism. They are trustworthy except where their country's interest would seem to require them to be otherwise. Like the Chinese, they lay claims to a very remote history, but the real authentic history begins about 400 A. D. Though the government is a constitutional monarchy, something like absolutism still prevails. There is a national parliament but the emperor combines executive powers with sovereignty, treaty making and war declaring rights. He sanctions laws, opens and closes parliament. There are rich feudal lords, who occupy high social positions. The system of justice is somewhat on the European pattern. All male subjects between 17 and 40 years of age are liable to military service. There is no state religion; Shintoism and Buddhism are the two principal creeds; there are in addition a small number of Roman and Greek Catholics and Protestants. Education is compulsory. There are elementary, middle and high schools, normal schools, colleges of law, science, medicine, engineering and agriculture, and there are three universities. The general and local governments take generous care of their poor, expending large sums annually to provide work for them. Tokio, the capital and chief city, has quite extensive manufacturing; much attention is given to machinery and ship building. Only small vessels can enter its bay at high tide. Yokohama is Japan's principal port. Other important cities are Fukuoka, Hakodate, Hiroshima, Kanazawa, Kioto, Kobe, Kumamoto, Nagasaki, Nagoya, Kobe, Kure, Sendai, Okayama, Sasebo, Nagoyo, Niigata, Osaka and Otaru. About three-fifths of the arable land is cultivated by peasant owners and the balance by tenants. The largest crop is rice, which forms a large part of the food; wheat, barley and rye are grown to quite an extent. The culture is very profitable and sugar is an important product. Cattle, horses, sheep, goats and hogs are important industries. Gold, silver and nearly all minerals are found. There are cotton and silk mills, hemp and paper manufactories, earthen ware and leather goods. At Nagasaki are important shipbuilding works, and at Wakamatsu is a government foundry turning out pig iron and steel rails and plate. There are 5,985 miles of steam railway.

Chosen (Korea). On September 5, 1905, Japan placed a protectorate over Korea, and on August 22, 1910, the Korean Territory was formally annexed to the empire of Japan. Area: 86,000 square miles. Population: 15,508,872. Population per square mile: 180.3. Capital, Seoul. It is entirely an agricultural country, but the methods are of a backward and primitive type. Chief crops are rice, wheat, beans and grains of all kinds, besides tobacco and cotton. Whale fishing is carried on along the coast. Live stock is raised as a by-product. Gold mining is carried on. Copper, iron and coal are abundant in Chosen. Graphite and mica also are found in considerable quantities. There are 992 miles of railroad in operation.

Taiwan (Formosa). Was ceded to Japan by China May 8, 1895. Area: 13,389 square miles. Population: 3,612,184. Population per square mile: 278. Capital: Tamsui. The agricultural products are rice, tea, sugar, sweet potatoes, ramie, jute, tumeric. Camphor is worked in the forests. There are active fisheries, and mining is making steady progress. Two hundred and six miles of railroad are open. The surface is mountainous, with but few streams. The soil is extremely fertile and well cultivated, and the climates salubrious. Hot springs are numerous and sluphur and petroleum exist in large quantities.

Tsingtau fell into the hands of the Japanese on November 7, after a siege which began August 23, 1914. It was the only possession of Germany in China.

Hokoto, or the **Pescadores,** consist of about twelve islands, with a total area of about 50 miles.

Karafuto, or Japanese Sakhalin, consists of that portion of Sakhalin which lies to the south of the parallel of 50 degrees north latitude. It has an area of 13,148 square miles. Population: 49,463. Population per square mile: 3.8. The most important industry is the herring fishery. There is a vast forest area of larch and fir trees. Coal and alluvial gold are found. The whole of Sakhalin Island was ceded by Japan to Russia in 1875, but was ceded back to Japan (the southern half only) by the treaty of Portsmouth, N. H., in 1905, after the Japanese-Russian war. By the same treaty of peace the Russian government ceded to Japan the lease of Port Arthur, Ta-lien, and adjacent territory and waters, and also the railroad between Chan-Chun and Port Arthur, and the coal mines worked in connection therewith. In March, 1915, the Chinese government agreed to extend the lease of the territory on Liaotung Peninsula, including Port Arthur and Dairen to 99 years.

Kwantung, the leased territory at the southern part of the Liaotung Peninsula, has an area of about 1,256 square miles and a population of 517,147. Population per square mile: 411.8. Products are maize, beans, rice, tobacco and various vegetables. There is an active fising industry. Salt is abundant. Port Arthur and Dairen are the chief towns.

KHIVA.

Area: 24,000 square miles. Population: 646,000.
Population per square mile: 27. Capital: Khiva.

An Usbeg state, founded, like Bokhara, but now under Russia control. The religion is Mohammedan. Chief products are cotton and silk. Chief towns, besides the capital Khiva, are New Urgenj, Hazar Asp and Kungrad.

KWANG CHAN WAN.

Area: 190 square miles. Population: 168,000.
Population per square mile: 889.

Territory on the coast of China, leased by France in 1898, and is under the authority of the governor-general of Indo-China. It is a free port. Products are straw sacks, swine and mats.

LAOS.

Area: 9,800 square miles. Population: 640,877.
Population per square mile: 6.5. Capital: Vien-tiene.

A French protectorate. The soil is fertile, producing rice, cotton, indigo, tobacco and fruits, and bearing teak forests. Gold, tin, lead and precious stones are found. For commercial purposes the country is almost inaccessible, on account of serious difficulties with the natives.

NEPAL.

Area: 54,000 square miles. Population: 5,000,000.
Population per square mile: 92. Capital: Khatmandu.

An independent Kingdom in the Himalaya mountains, bounded on the north by Tibet, on the east by Sikkim, on the south and west by British India. It is governed by a maharaja and his prime minister. The government is a military oligarchy. The ruling people are the Gurkhas. Nearly the whole region consists of a succession of lofty mountains and narrow valleys, and contains some of the highest mountains in the world. Mount Everest, 29,002 feet, Mount Kunchinjunga, 28,156 feet, and Mount Dhawalagiri, 26,826 feet. Rice, maize, wheat, barley, cotton, sugar cane, tea and tobacco are among the chief crops. Fruits, drugs and dyeing materials are important products, and timber is abundant. Copper, iron and lead are among the mineral products, but the mining industry is on a small scale. The manufactures include textiles, metallic goods, paper from bark, and pottery. Hinduism of an early type is the religion of the Gurkhas, and is gradually but steadily overlaying the Buddhism of the primitive inhabitants. The people are in general prosperous.

OMAN.

Area: 82,000 square miles. Population: 500,000.
Population per square mile: 8. Capital: Mascat.

An independent State in southeastern Arabia, extending along a coast line—southeast and southwest—of almost 1,000 miles from the Gulf of Ormuz and inland to the desert of Dena. A mountain-chain runs nearly parallel to the northeast coast, embracing rich valleys and the fertile coast-plain of Batna. The government is known as the imamat of Mascat. The population is poor, inland the sultan's authority is merely nominal and there is little security for life and property. Camels are bred in large numbers. As to the mineral resources little is known. Oman produces dates and other fruits, cereals, indigo, wine, coffee, etc. Pearls, mother-of-pearl and fish are exported. Matrah is the only important port besides Mascat. Commerce is mostly by sea, but large caravans under protection carry on traffic with the interior.

PERSIA.

Area: 628,000 square miles. Population: 9,500,000.
Population per square mile: 15.

Persia is an elevated tableland, three-fourths of which is desert area. The mountains are treeless, the plains unattractive, and much of it is without water. There are, however, some streams, and there are fertile valleys and oases in the desert tract. There are roses and wild flowers, and there are cereals, cotton, rice, tobacco, opium, fruits and raisins. Persia was the early home of the Aryans. Its first great empire was founded by Cyrus the Great. The form of government up to the year 1906 was similar to that of Turkey. The Shah, within the limitations imposed by the Mohammedan religion, was an absolute ruler. In 1906 a national council was established, consisting of 156 members, to be elected every two years. There is a senate of 60 members, 30 to be appointed by the Shah and 30 to be elected on behalf of the national council. In the high lands the atmosphere is cold, but along the Persian gulf it is intensely hot. Many of the present inhabitants are nomads, and nearly all are Mohammedans of a class that opposes all progress. There are colleges supported by the imperial funds, where instruction is given in Persian, Arabic and scientific literature, and there are many schools for children. Teheran, the capital, is on a riverless plain about 80 miles south of the Caspian Sea. It is built of brick, and has a mud-like appearance. Tabriz, Barfrush, Bushire, Ispahan, Hamadan, Kerman, Kermanshah, Meshed, Shiraz, Rosht and Yezd are other important cities, nearly all of which manufacture silks and carpets by hand, together with wines, oil of rose and fine oriental perfumes. Persian rugs, carpets, silks, shawls, swords and dyes are world-famous. There are few miles of railroad and the country roads are an obstruction to commerce.

PORTUGUESE INDIA.

Area: 1,638 square miles. Population: 531,798.
Population per square mile: 324.6. Capital: Panjin.

The Indian possessions of Portugal comprise Goa on the Malabar coast, Damao on the coast of India, about 100 miles north of Bombay, and Diu, a small island on the Gulf of Cambay, about 140 miles west of Damao. The trade of Goa is largely in grain, pulse, salt, that of the other two being mainly salt. There are 51 miles of railway.

RUSSIA IN ASIA.

Area: 6,294,119 square miles. Population: 27,788,000.
Population per square mile: 4.1.

Siberia is the original home of the Tartar, whose descendants, the Russians, have broken over into Europe, and are now, in spite of the result of the Japanese-Russian war, a political power in both continents. Siberia is the seat of the old Tartar rulers. It occupies all the territory north of Central Asia and the Chinese republic to the Arctic coast. From the Ural mountains on the western border to the Pacific there is a country difficult to describe. There are mountain ranges, high table elevations and mighty rivers. There are the "Steppes," too, that rise to the watershed dividing the streams of the Arctic waters from those of Central Asia, and there are vast rolling plains that become monotonous. The coasts measure 19,000 miles, the most northern point being Cape Chelyuskin. For two centuries convicts have been deported from European Russia into Siberia, very many of them political prisoners, who usually remain with the colonists. Naturally, the population is very mixed. In Amur Province north of Manchuria, the climate and verdure is much like New England, and here, while minerals abound, agriculture is successful. The settlements, however, are mostly penal. Capital is Blagovestchensk. Irkutsk is mountainous, and extensive forests cover a great portion of the government. It is rich in mines of gold, iron, salt and coal. Barley and rye are the chief crops. Climate is too cold for fruit trees. Capital is Irkutsk, also the principal station on the trade route between Russia and China. Kamchatka, a peninsula projecting in the Pacific ocean. Hot springs are abundant and earthquakes are not infrequent. Climate is severe. Hunting and fishing is chief occupation. Petropavlovsk is the capital. Primorskaya, a province bordering on Chosen. The surface is largely mountainous. Principal streams are Amur and Anadir. Capital is Vladivostok. Sakhalin, a long and narrow island off the east coast of Asia, the northern part belonging to Russia, and the southern to Japan. Climate is very severe. Grains are but little cultivated. Fur bearing animals abound. Coal occurs in large deposits. Tobolsk is in northwestern Siberia. Capital is Tobolsk, and also the capital of West Siberia. The center is a vast, cold forest region inhabited mainly by fur hunters and trappers. In the southern part are some good agricultural lands, where hardy cereals are grown. Gold, silver and iron are found in the mountain spurs. Tomsk is northwest of Mongolia. Tomsk is the capital. Cereals are raised and the inhabitants fish and hunt to a great extent. There are some good mines here worked by the Russians. Snow falls in October and in mid-winter the mercury frequently freezes. Transbaikalia is traversed by the Yablonoi mountains. The climate is severe, but some cereals are cultivated. Camels are bred. Tchita is the capital. Yakutsk occupies the greater part of the eastern half of Siberia. It is watered by the Lena and its tributaries. The province is the coldest in Siberia, the thermometer registering as low as 90 degrees below zero. In the southern part a little grain is raised. Gold is mined. The principal trade is in furs, mammoth tusks and walrus teeth. Yakutsk is the capital. Yeneseisk is not mountainous, contains much forest land. Various cereals are cultivated, and considerable live stock is bred. Gold is extensively mined in the southern sections. Capital is Krasnoyarsk.

Steppes Provinces are Akmolinsk, Semipalatinsk, Turgai and Uralsk. The region consists in great part of steppes and is but little cultivated. The rearing of live stock is the chief pursuit. Numerous lakes are scattered about.

Transcaspian Province is a region of inhospitable steppes and deserts, with scarcely any permanent water courses. There is but little cultivation, and the climate has both summer and winter extremes. The majority of the inhabitants are Turkomans. Capital is at Askhabad.

Turkestan comprises the provinces of Ferghana, Samarkand, Syr-Daria and Semiryechensk. The major portion of this tract is in the form of barren, or partially cultivated, steppe and desert—a region of progressive dessication, of disappearing waters, of lakes, salines and sinks, of scanty rainfall and of accentuated summer and winter temperatures. The wild boar is plentiful, and there are large droves or herds of wild asses and wild sheep and goats. The camel is a serviceable and domesticated animal. The country is traversed by several caravan routes, but since the construction of the Transcaspian railway, are fast disappearing. Tashkend is the capital.

SARAWAK.

Area: 42,000 square miles. Population: 500,000.
Population per square mile: 11.9. Capital: Kuching.

It has lofty mountains in the interior, and is watered by numerous streams. Coal is found in large quantities, as are also gold, silver, diamonds, antimony and quicksilver. It exports gold, sago, arrowroot, pepper, etc. It is under British protection and ruled by an English rajah.

SIAM.

Area: 195,000 square miles. Population: 8,149,487.
Population per square mile: 41.8.

Siam is situated in the Indo-Chinese Peninsula. The coast line is about 1,100 miles. The country is well watered generally. The lower part occupies part of the Malay Peninsula. This portion, however, is densely wooded and very rough. The climate is sub-tropical and is divided into a dry and a rainy season. The inhabitants are Malays, Burmese, Cambodians and less than half Siamese. The executive power is in the king, who is aided by a legislative council. Some governmental departments are in European hands. Siamese youths are sent to European schools. There are good government schools and hospitals, and in Bangkok, the capital, there is a museum and a royal library. This city has a population of nearly half a million. Rice is the chief crop. Woods are exported. Coffee, cotton, tobacco, hemp, cattle, fish, pepper and fruits are produced and mostly used at home. There is some gold, as well as tin, copper, iron, zinc and a few diamonds, rubies and sapphires. There are 895 miles of railways open.

THE STRAITS SETTLEMENTS.

Area: 425 square miles. Population: 714,069.
Population per square mile: 1680.

A British crown colony, comprising Singapore, Penang (including the province of Wellesley and Dindinger, and Malacca. Added to these are the Cocos Islands, Christmas Island and Labuan. The colony is administered by a governor and executive council. The governor is also high commissioner for the Federated Malay States. Each of these separate settlements has a number of municipal bodies, partly appointed and partly elected. The climate of all this region is intensely tropical, the lower part of it being but a few miles from the equator. The people are a most cosmopolitan mixture of Asiatics, Eurasians and Europeans, in which the former greatly preponderate, and are represented by many insular Malays and Chinese, in addition to the natives. Education is partly supported by the government, but not compulsory. Judicial affairs are administered much as in India.

Singapore, an island about fourteen by twenty-seven miles, at the southern extremity of the Malay Peninsula and separated from it by a strait only three-fourths of a mile wide, has a number of small islands adjacent to it, which form a part of the settlement. Singapore, the capital, is at the southern side of the island. It has become a commercial port of first rank, having an excellent harbor and good wharfage. It carries on an enormous trade through over fifty regular steam lines from all parts of the world. It is used as a naval base and also maintains an English garrison.

Penang (meaning "Betel-Nut"), a still smaller island, is off the west coast of the peninsula at the northern entrance of the Strait of Malacca, and is the most northerly of the Straits Settlements. The channel separating the island from the mainland, about two miles wide, forms an excellent harbor. It has a large local trade which is increasing.

Malacca, on the west coast of the peninsula, between Singapore and Penang, about the middle of the Straits of Malacca, consists of a strip of coastal territory which, in the time of the Portuguese conquest, was an important center of trade.

TIENTSIN.

The Italian concession of Tientsin, under the agreement with China of June 7, 1902, lies on the left bank of the Peiho river, and has an area of about 18 square miles, with a native population of about 17,000. There is one village and salt pits.

TONKING.

Area: 46,400 square miles. Population: 6,119,720.
Population per square mile: 131.9.

The northernmost of the Indo-Chinese states, was annexed by France in 1884. It is divided into fourteen provinces and is very populous. The interior is a highland region. The climate is tropical. Hanoi, the capital, is also the principal city. The chief industries are silk, cotton, sugar, pepper and oils. Fruits, tobacco, coffee and rice are also exported, mostly to Hong Kong.

TURKEY IN ASIA (Ottoman Empire).

Area: 649,342 square miles. Population: 19,382,900.
Population per square mile: 27.7.

Asiatic Turkey occupies a territory believed to have been the cradle of mankind; a territory where the world's written history probably began. Its government and religions are those of the Ottoman Empire; its people, an odd mixture of Moslem, Christian, Circassian, Tartar, Greek, Armenian, Nestorian, Turcoman, Arabs, Kurd and Chaldean, a most confusing mixture.

Asia Minor or Anatolia. Area: 199,272 square miles. Population: 10,186,900. Population per square mile: 52. Includes that arm of Asia that is west of Persia and north of Mesopotamia. The Black Sea, the Bosphorus, the Sea of Marmora, the Dardanelles, the Aegean and Mediterranean Seas surround it on three sides. From west to east the country rises to an altitude of 600 feet near Erzerum. There is a coast range in the north and the Taurus mountains in the south; the latter reach a height of 10,000 feet. The Euphrates and Tigris are well known rivers of history. There is a great but neglected wealth of minerals, including gold, silver, lead, iron, coal, etc., and there are fine marbles. Bear, panther, lynx, wolf, hyena, wild boar, chamois, gazelle and ibex are among the wild animals, and bustards, pheasants and swan among the birds. In dreary, treeless interior tracts, and in cultivated valleys, grapes, olives, figs, oranges, lemons, apples, pears, corn, rice, opium and cotton are grown. There are among domestic animals horses, camels and angora goats. The summers are damp and hot, the winters cold with snow, except in the south, where the winter is modified by the sea breezes. The first history of this country is that of the Bible; then came the Aryans, then the Persians, and after them the Moslems and Tartars. Many of the people today are nomads. Education is backward but making some progress under American missionary institutions. There are some rude attempts at agriculture, and there are factories where silk, cotton stuffs, mohair, cloths, carpets and some other things are manufactured. There are a few exports and there are sponge and other fisheries.

Arabia. Area: 170,300 square miles. Population: 1,050,000. Population per square mile: 6. Contains the Turkish states of Hejaz and Yemen, on the Red Sea. With a few fertile spots, the interior is desert. There are some detached mountains. There are some minerals, and there are ostriches, camels and horses. The religion is exclusively Mohammedan and the population is sparse. Coffee, fruits and vegetables, as well as gums and drugs, are produced. Mocha, Jiddah, Mecca and Medinah are the principal cities. Mecca is the "holy city" where Mahommed is buried, and every true Mussulman must make a pilgrimage there at least once in his lifetime, bathing himself in the "sacred pool" and spreading disease from its filthy waters.

Armenia. Area: 71,990 square miles. Population: 2,470,000. Population per square mile: 34. From prehistoric times the home of the Armenian race, and at different periods the seat of an independent Armenian kingdom. It is a region of elevated plateaus, from 3,000 to 7,000 feet above sea level, enclosed between lofty mountain ranges. Much of it is barren, but where water is plentiful the great heat of the short summer causes the crops to mature very rapidly. Products are cotton, rice, tobacco, sesame, grapes and figs. The winters are exceedingly severe. The country is rich in minerals, such as silver, lead, iron and copper. Armenia is one of the first countries where Christianity was introduced. They are noted for their intelligence, industry and temperance. The Turks have massacred numbers of them repeatedly, as many as 500,000, according to reports current during the 1914 European war.

Mesopotamia. Area: 143,250 square miles. Population: 2,000,000. Population per square mile: 9. Is the country of the Euphrates and the Tigris, once a thickly settled region, but now largely waste land. It contains ancient minerals, and Babylonia, once a vast expanse of fertile land irrigated by canals, now the home of the lion, leopard and wild boar. The climate is fair in winter but so hot in summer that the natives pass the day in underground chambers. The people are mostly nomadic, and such productions as there are, are consumed at home.

Syria. Area: 114,530 square miles. Population: 3,675,100. Population per square mile: 33. Includes Palestine and stretches along the east shore of the Mediterranean. It is a coastal plain, two parallel mountain ranges, between which is the valley of the Dead Sea and vast stretches of desert. Vegetation is sub-tropical in the Jordan valley. The climate is like southern Italy, but the land is waste. Snow falls on the mountains and occasionally in Jerusalem. Several hundred tons of Christian relics are produced each year and sold mostly to pilgrims. Palestine has no longer a place in geography, but has been merged into Syria, and is governed by a power that more than all others, antagonizes Christianity. Eighty-five per cent of the population are Mohammedans, by far the least progressive of civilized nations. Jerusalem is the most important city. Damascus and Beirut are other cities worth mentioning.

WEIHAIWEI.

Area: 285 square miles. Population: 147,177.
Population per square mile: 516.4.

In the Chinese province of Shantung, with the adjacent waters, was leased to Great Britain, July 1, 1898. It is used as a flying naval base and as a depot, exercising ground and sanitarium for the China squadron. The leased territory consists of rocky hill ranges with fertile valleys, and is most picturesque. The inhabitants are generally well-to-do. Cereals, vegetables and grapes are grown. Rope and line making, boat building and stone cutting are carried on. It contains gold, but the mines are not now worked to any extent. Many Europeans visit the place in summer on account of the excellence of the climate, which is unsurpassed in the Far East.

AFRICA.

Area: 11,513,579 square miles. Population: 180,000,000.
Population per square mile: 16.

Africa is a vast continent of regular outline with but few bays or inland seas. It is called the "birthplace of civilization," and, while its early history is filled with myth and fable, there are, nevertheless, marvelous truths which are more full of surpassing interest than the tales of most sensational writers of romance. Here lived the Pharaohs and the Ptolemies, and here were the cities of Memphis and Thebes and Carthage. Here was the most massive architecture the world has ever known, and here were splendors of civilization, all departed more than three thousand years before the world's growth of the present day began. Much of its territory which should now be fertile and improved fields is but a hunting ground, and most of it has been divided among the European powers. The Atlas range of mountains, the mountains of the Moon, a few other elevations around the sources of the Nile and Kongo, and those which terminate in Cape of Good Hope, are the only mountains, but the great continent is distinguished for immense desert levels, the largest of which is that of Sahara, stretching from the northwest coast to the banks of the Nile, and occupying about one-fourth the entire continent. Northwest of the "Transvaal" is the Kalihari desert. The Nile, Kongo, Niger, Orange and Zambesi are the largest rivers. The Nile gives to Egypt its exceeding fertility. In the equatorial part of Africa are six great lakes, the largest, Albert Nyanza, being 360 miles long and 90 miles wide. It is customary to speak of the climate as the hottest and most moist of any to be found, and, while this is true of that portion along its equatorial girth, the temperature of the southern areas toward the cape does not materially differ from our own southwest. Outside of the limited number of Europeans and their mixtures, there are four distinct types of inhabitants, Semetic and Hamitic to the north, and the Sudan and Bantu to the south, though no line of absolute demarcation can be found and their intermixture is most confusing. For its wild animals, such as lions, elephants, leopards, camels, giraffes, gorillas and monkeys, Africa has always been remarkable. Its birds of beautiful plumage, however, do not compare with those of South America. In snakes and other reptiles it cannot be compared to India.

ABYSSINIA.

Area: 350,000 square miles. Population: 8,000,000.
Population per square mile: 25.

Abyssinia is an interior Independent Empire, south and southwest of Eritrea and British and French Somali, and contains the kingdoms of Tigre, Amhara, Lasta, Gojam and Shoa. Abyssinians claim their country was the Sheba of the Old Testament, that it turned to Judaism long before the Christian era, and that in the fourth century was converted to Christianity. Its early records indicate that the people enjoyed a high civilization in very remote times. In 1889 Italy laid claim to Abyssinia, but her armies were disastrously defeated, and in 1896 the European powers recognized the independence of the empire. The government is feudal and despotic. Education was restricted to clerical schools, but in 1907 was made compulsory on all males over the age of 12. The established church is Coptic Christian. Saturday and Sunday are observed as Sabbaths, and no meat, forbidden by the law of Moses, is eaten. It is one of the most mountainous countries, having an average elevation of 6,000 feet. It is a hunter's paradise, nearly all the wild animals common to Africa being found here. The cereals, ivory, gold dust, musk and coffee are exported. Abyssinia has 248 miles of railroad. There are many cities mostly of small size, and Adis Abbeba is the capital.

ALGERIA.

Area: 343,500 square miles. Population: 5,563,828.
Population per square mile: 16.2.

A French colonial possession on the north coast of Africa, extending far into the Sahara desert, since 1834. Was the ancient Numidia and eastern Mauretania. The government is vested in a governor-general appointed from France. The native population is entirely Mussulman. The surface presents a varied aspect of fertile mountain tracts and valleys, high and partially barren plateaus, rugged mountains and unwatered desert sands. The best known oasis is Biskra, a military post and health resort, with a growth of over 200,000 date palm trees. During the Roman period Algeria was con-

sidered as one of the granaries of the world. The orange, date, mandarine, citron, banana, pomegranate, almond, fig and many other fruits grow abundantly. The production of olive oil is an important industry. There are extensive fisheries for sardines, allaches, anchovies, sprats, tunnyfish, etc., and also shellfish. Mineral production includes iron, zinc, lead, mercury, copper, antimony and petrol. The capital is Algiers, an imposing amphitheater like city, having wide streets and boulevards, splendid public buildings, important commerce, and has become a popular resort for tourists and invalids. Other important cities are Oran, Constantine, Bona, Tlemcen, Sidi-bel-Abbes, Mostaganem, Mascara, Blidah, Setif and Philippeville. There are 2,793 miles of railway open.

ANGLO-EGYPTIAN SUDAN.

Area: 984,520 square miles. Population: 3,000,000.
Population per square mile: 3. Capital: Khartoum.

Anglo-Egyptian Sudan, or modern Ethiopia, is governed by a governor-general assisted by a council. The territory comprises a considerable part of the Libyan desert. The country consists, for the most part, of sandy and rocky tracts, and is inhabited by Arabs, nomadic tribes and Negroes. The atmosphere is dry and the summers hot. Much live stock is raised and there is some iron ore. Elephants and rhinoceros are still found. The Sudan is the chief source of the world's supply of gum arabic and ivory. Other products include cotton, ostrich feathers, dom palm nuts, dates, sesame, senna leaves and pods, ground nuts, hides, skins and gold. The principal grain crop is durra, a kind of millet, used for making bread. There are also rubber trees. Chief towns besides Khartoum are Omdurman, Gelli, Halfy, Merowi, El Damer, Atbara, Port Sudan, Suakin, Kassala and El Obeid. There are 1,500 miles of railroad open.

ANGOLA.

Area: 484,800 square miles. Population: 4,119,000.
Population per square mile: 8.5. Capital: St. Paul de Loanda.

The colony has belonged to Portugal since 1575, with the exception of the years 1641 to 1648, when it was held by the Dutch. It is under a governor-general. Important towns besides the capital are Kabinda, Ambriz, Novo Redondo, Benguela, Mossamedes and Port Alexander. There are a few government schools, and various missions are at work in the country. The chief products are coffee, rubber, wax, sugar, vegetable oils, cocoanuts, ivory, oxen and fish. Minerals include gold, copper, iron, petroleum and salt. The length of railways open for traffic is 818 miles.

ASHANTI.

Area and population given under the Gold Coast.

Ashanti, now governed under direction of the governor of the Gold Colony, was originally the chief recruiting ground for the slave trade. It is mountainous, well watered, fertile and clothed with luxurious vegetation, producing choice fruits, vegetables, dye woods and palm oil. It exports gold dust, oil and valuable woods. It manufactures high grade sword blades, cotton goods and earthware. Accra is the capital.

BARBARY STATES.

Formerly the name of an extensive region, comprising all the northern portion of Africa from Egypt to the Atlantic ocean, and from the Mediterranean to the Sahara desert. It embraced Morocco, Algeria, Tunis, Tripoli, Fezzan and Barka.

BASUTOLAND.

Area: 11,716 square miles. Population: 405,903.
Population per square mile: 35. Capital: Maseru.

A British colony northeast of Cape Colony. It is governed by a Resident Commissioner. An elevated but rugged plateau, well watered, and has a fine climate, and is stated to be the best grain producing country in South Africa, the abundant grass enables the Basutos to rear large herds of cattle. There are 16 miles of railway, and about 200 schools, mostly under direction of missionaries. It exports grain, cattle and wood.

BECHUANALAND.

Area: 275,000 square miles. Population: 125,350.
Population per square mile: 0.5. Capital: Serowe.

A British Protectorate on both sides of the Kalihari desert, with physical characteristics and climate similar to Rhodesia. Cattle rearing and agriculture are the chief industries.

BELGIAN KONGO.

Area: 909,654 square miles. Population: 15,000,000.
Population per square mile: 16.5. Capital: Boma.

The Kongo Independent State was founded in 1852 by Leopold II, king of the Belgians, and was annexed to Belgium in 1907. It is the most completely watered of the African regions, and supports over a large part of its area a magnificent and almost impenetrable forest. The chief commercial products are rubber, ivory, copal, palm kernels, palm oil and dyestuffs. Coffee, cacao and tobacco are successfully cultivated. The native languages comprise many dialects, every tribe having its own. The religion of the natives consists of a gross fetishism, but mission work is actively carried on. Minerals known to exist are gold, copper, coal, iron, tin and manganese. The Kongo river is navigable for about 100 miles from its mouth to Matadi; above this, for over 200 miles, are numerous rapids to Stanley Pool (Leopoldville). Above the Pool there are about 1,200 miles of navigable water, as far as Stanley Falls, while several of the great tributaries are navigable over a considerable extent of their course. The railways have 1,039 miles in operation. Elizabethville and Stanleyville are important places.

BRITISH CENTRAL AFRICA.

See Nyasaland.

BRITISH EAST AFRICA.

Area: 246,822 square miles. Population: 4,038,000.
Population per square mile: 16.3. Capital: Nairobi.

An extensive equatorial territory in the eastern part of Africa. A large part of the surface is covered with grass, and well adapted for grazing purposes. Chief commercial products are ivory, rubber, gum-copal, hides, cattle and goats. The prevailing religious beliefs are Pagan. There are government schools at some of the larger towns. Slavery has been abolished. Gold has been discovered, and limestone is worked for building purposes. 602 miles of railway are in operation.

BRITISH SOMALILAND.

Area: 68,000 square miles. Population: 310,000.
Population per square mile: 4.6.

A British Protectorate administered by a Commissioner. It is on the Gulf of Aden and is but little explored. The inhabitants are Mohammedans. Berbera is the capital. Chief products are skins and hides, gum and resins, ghee, cattle and sheep.

CAPE OF GOOD HOPE.

Area: 276,995 square miles. Population: 2,564,965.
Population per square mile: 9.2.

A British Province of the Union of South Africa since May, 1910. It occupies all the southern end of Africa below the Orange River. About one-third of the population is European and the Protestant religion prevails, though there is no state church. There is a good educational system, though education is not compulsory. Except interior deserts the soil is generally fertile. All kinds of cereals are raised and many fruits; grapes are abundant. The coastal regions are wooded and well watered, but there are few streams in the interior. Stock and ostriches are a source of wealth. Copper, gold, coal and diamonds are principal exports. The Kimberley diamond fields are world famous and supply more than half the world's diamonds. There are 3,638 miles of railroad. Cape Town is the capital. Port Elizabeth, Kimberley, Beaconfield, Grahams Town, Paarl, King Williams Town, Graaff Reinet, Uitenhage, Cradock, Worcester and East London are all large cities. The climate is most healthful of any in Africa.

DAHOMEY.

Area: 24,000 square miles. Population: 911,637.
Population per square mile: 38.

Is under a French Governor. Togoland is on the west. There are about 70 miles of coast. The natives are pure Negro stock and Fetish worshippers, but are industrious, and the French are doing all they can to develop the country. Porto Novo is the capital. 316 miles of railway are open.

EGYPT.

Area: 12,226 square miles. Population: 11,189,978.
Population per square mile: 915. Capital: Cairo.

Egypt was first ruled by the Pharaohs. Here civilization began. The Nile, whose overflow at certain seasons fertilizes the land, was worshipped by the early Egyptians. After the Pharaohs, it remained in the hands of the Ptolemies for nearly 300 years; then became a Roman province till the Mohammedans became possessed of it, and it is at present under British control. On December 17, 1914, Egypt was proclaimed a British Protectorate, and a new ruler appointed with the title of Sultan. Education is making some advance, but it is largely charitable, missionary, and by individual efforts. There are some 800,000 Christians, mostly Roman Catholics. The Copts, the principal Christian sect, are descendants of the Ancient Egyptians. The province is divided into Upper, Lower and Middle Egypt, and the population is composed of Copts, Bedouins, Arabs, Jews, Armenians, Fellahs and Europeans. Nubia, Kordofan and Darfur are nominally attached to Egypt. No land in the world is so rich in antiquities. Many of these treasures are underground because of shifting sands that have for centuries blown over them. Egypt is an agricultural country, depending on the Nile's overflow for the soil's fertility, being practically without rain. The products are corn, rice, millet, sugar, hemp, tobacco and cotton. There are fine building stones and oriental alabaster. There are some exports of cereals, cotton and sugar, as well as feathers and skins. There are 1,486 miles of steam railway. The Suez canal connects the Red Sea with the Mediterranean. There are here remarkable remains of antiquity. Cairo, the capital, is the largest city. Here English commercialism and Moslem inertia are strangely mixed. Alexandria is the principal seaport. It was founded by Alexander the Great, and the most magnificent city of an early day. Berber, Abu Hamed, Wady Halfa, Girgeh, Tanta, Assiut and Fayoum are important cities.

ERITREA.

Area: 45,800 square miles. Population: 450,000.
Population per square mile: 9.8. Capital: Asmara.

An Italian colony under a Governor, nominated by the King and under the direction of the Minister for the Colonies. The tropical climate and the general scarcity of water during the summer months necessitate works for irrigation before crops can be raised with success. Pasture is abundant, but the pastoral population is essentially nomadic. Camels, oxen, sheep and goats are common, and the produce, consisting of meat, hides and butter only supplies the local trade. Pearl fishing is carried on. Gold mines are worked. There are 74 miles of railway in the colony.

FRENCH EQUATORIAL AFRICA.

Area: 669,000 square miles. Population: 9,000,000.
Population per square mile: 13.4. Capital: Brazzaville.

Stretches north to Lake Chad and east to the British sphere of influence. It borders on territories of several European powers, and is governed by a Governor-General, assisted by Lieutenant Governors. About thirty colonial schools are scattered over the territory. The interior is densely wooded. The exports and minerals are like those of Belgian Kongo. There are 300 miles of railroad in operation.

FRENCH GUINEA.

Area: 95,000 square miles. Population: 1,813,745.
Population per square mile: 19.

Is north of Sierra Leone. It is ruled by a French Lieutenant-Governor. It is not in an advanced state of civilization, and it has poor harbors. The principal product is rubber, palm oil and nuts, millet, gum and coffee. There are 366 miles of railway.

FRENCH SOMALI COAST (OBOCK).

Area: 5,790 square miles. Population: 208,000.
Population per square mile: 34. Capital: Jibuti.

Is a small extent of land at the southern extremity of the Red Sea. It is a Protectorate of the French Government. The exports are wax, coffee, hides, skins and ivory. The country has scarcely any industries, except coast fisheries. Salt mines are being worked. There are 192 miles of railway open.

FRENCH WEST AFRICA AND THE SAHARA.

Area: 1,478,000 square miles. Population: 12,061,315.
Population per square mile: 8.

Comprises Senegal, Guinea, Ivory Coast, Dahomey, Upper Senegal and Niger, and Mauritania. The Sahara is a desert region of a breadth of over a thousand miles and a length of two thousand. It is the largest desert in the world. The surface, on the contrary, is greatly diversified, the average elevation being 1,300 feet. A mountain range separates it from the Libyan Desert. These deserts are covered with sands which shift when agitated by wind storms; but there are valleys and in the Libyan there are oases under cultivation, some of which support thousands of inhabitants. The deserts are traveled by caravans, sometimes of hundreds of men and animals. Seven hundred and fifty-one miles of railway are in operation. The inhabitants are Moors, Arabs and Berbers.

GAMBIA.

Area: 4,504 square miles. Population: 146,100.
Population per square mile: 32.4.

At the mouth of the Gambia River, together with a small territory on the banks of that stream, became a British Colony in 1888. Since then some adjacent lands have come under British rule. The Gambia is the only river in West Africa navigable by ocean steamers. It is a Crown Colony with an armed police force, but it is exclusively Mohammedan, there being not more than one white man to every 240 natives. The country is very unhealthful, but a sportsman's paradise. Nuts, hides, wax, rice, cotton and rubber are the products. Bathurst is the capital.

GERMAN EAST AFRICA.

Area: 384,000 square miles. Population: 7,659,898.
Population per square mile: 20. Capital: Dar-es-Salaam.

In East Africa, along what was once known as the Zanzibar coast, is a narrow strip of country. It has an Imperial Governor, the military force being mostly natives. Tropical plants and fruits are produced and exported. Education is not compulsory. A railroad extends from Tanga into the interior, a distance of 743 miles. Tanga, Bagamoyo, Saadani, Kilwa, Lindi and Pangani are the principal towns.

GERMAN SOUTHWEST AFRICA.

Area: 322,450 square miles. Population: 94,372.
Population per square mile: 0.3.

In South Africa the German possessions extend from Angola on the north to the Orange River and Cape of Good Hope boundary on the south, with Rhodesia on the east. It has 930 miles of coast line on the Atlantic and in the center of this is Walfisch Bay, a district of Cape Town Colony. In this territory there is kept a large military force of Europeans on account of constant uprisings of the natives. There are a few government and mission schools. The inhabitants are Bushmen, Bantus, Hottentots and Namaquas. Except along the coast, the country is mostly desert, but cattle, sheep and goats are extensively raised and some ivory, ostrich feathers and cattle are exported. The capital is Windhoek. There are 1,304 miles of railway open. On September 27, 1914, Gen. Botha successfully invaded German Southwest Africa.

GERMAN WEST AFRICA.

See Togoland.

GOLD COAST.

Area: 80,000 square miles. Population: 1,505,086.
Population per square mile: 18.6. Capital: Aura.

Is a British Crown Colony extending 350 miles along the Gulf of Guinea. There are schools but education is in charge of missionaries. The people are negroes and mostly Pagan. Palm oil, gold, ivory, cotton, gum and rubber are chief exports. There are 168 miles of railway in the colony. Ashanti and the Northern Territories are under British protection.

GRAIN COAST.

That part of the coast of Liberia, Western Africa, which extends from about longitude 8 deg. to 11 deg. west, so called from the exportation of grains of paradise.

ITALIAN SOMALILAND.

Area: 139,430 square miles. Population: 400,000.
Population per square mile: 2.9. Capital: Mogadisho.

The colony and protectorate of Italian Somaliland extends along the east coast of Africa from British Somaliland to the course of the Juba. The colony is administered by a civil governor. The principal occupation of the people is cattle rearing, also camels and sheep. Exports are timber, hides, butter and durra. An important port is Barava.

IVORY COAST.

Area: 130,000 square miles. Population: 1,418,155.
Population per square mile: 10.90. Capital: Bingerville.

Stretches along the west coast on the Gulf of Guinea between the British Gold Coast, east, and Liberia, west. A French possession. Coffee is a valuable crop. The forests are rich in valuable woods and some gold is exported. One hundred and ninety-four miles of railway are in operation.

KAMERUN.

Area: 191,130 square miles. Population: 2,540,000.
Population per square mile: 13.3. Capital: Buea.

Extends from Nigeria to French Equatorial Africa. Lake Chad is its northern point. It is under a German Protectorate. There are government schools and some missionary effort is made toward civilization. The population is mainly Bantu Negroes and very few whites. The country is fertile, the climate equatorial and very unhealthful along the coast which extends about 200 miles. The colony is rich in hardwood; ebony is abundant. Cattle rearing is carried on. Gold and iron have been found. There are 149 miles of railroads, and 150 more under construction. In November, 1915, Kamerun was occupied by French and British forces successfully.

LIBERIA.

Area: 40,000 square miles. Population: 2,000,000.
Population per square mile: 50. Capital: Monrovia.

An African Republic with a constitution modeled after that of the United States. There is universal suffrage, and it is occupied almost entirely by Negroes. All males from 16 to 50 are liable to military service. Coffee, cocoa, tapioca, sugar, ginger, oil, gold dust, ivory, hides and nuts are principal exports. The soil is productive, but cultivation is neglected. There are no railroads.

MAURETANIA.

Area: 344,967 square miles. Population: 222,051.
Population per square mile. 0.6.

Was formed into a French Protectorate in January, 1909, and consists of the seven districts of Trarza, Brakna, Gorgol, Adrar, Guidimaka, Levrier Bay and Tagant. The population are nomad Moors. There are 1,190 miles of railway.

MOROCCO.

Area: 219,000 square miles. Population: 5,000,000.
Population per square mile: 22.8.

Occupying the northwest corner of Africa, extends south and southeast to unknown boundaries. Much of its interior is unknown to civilized man. Under the Sultan it has been an absolute despotism. In April, 1912, a treaty was signed at Fez, by which the Sultan formally accepted the French Protectorate. This has been recognized by England and Germany. Much of the interior is desert, but there are mountain regions believed to be rich in minerals. The soil is capable of agricultural production, but the methods in use are primitive. Vine growing is a promising enterprise; a great variety of fruit is grown. Fish of all kinds abound in Moroccan waters; more especially sardines and tunny. Mineral deposits are rich. Fez, the residence of the Sultan, and Morocco are the two capitals, and the latter with Mequinez are the trade centers. Tetuan, Tangier, Rabat, Dar-el-Beida, Mazagan, and Mogador are the principal ports. Military railways have been laid, and others are under construction. The Sultan and his subjects are of the Malekite sect of Sunnite Mohammedans.

MOZAMBIQUE.

Area: 293,400 square miles. Population: 3,120,000.
Population per square mile: 10.6.

This Portuguese possession extends from Natal to German East Africa on the north, along the Indian Ocean. It is under a governor appointed by Portugal. The inhabitants are Negroes of a low order and have furnished a large per cent of American slaves. In elevated districts, the climate is good, but it is dangerous along the coast. There are large interior forests. The Zambesi Valley here is very fertile. Corn, rice, wheat and tropical fruits are raised in abundance, and these, with ivory, skins, feathers, gold dust, tortoise shells, amber and gums are exported. There are 360 miles of railroad. Lourenco Marques is the capital of the province. The principal ports are Mozambique, Ibo, Quillimane, Chinde, Beira and Inhambane.

NATAL.

Area: 35,290 square miles. Population: 1,194,043.
Population per square mile: 33.8.

A British Province of the Union of South Africa since May, 1910, extending along the Indian Ocean Coast about 300 miles. There is universal suffrage with some property qualifications. All but about six per cent of its inhabitants are Kaffirs and their mixtures. Natal has a good school system, there being over 270 schools supported by the government. The coast region and river valleys are very fertile, the interior being adapted to grazing. The climate is excellent. There are abundant coal fields and iron ore is plentiful. Angora hair, arrowroot, coal, coffee, ginger, hides, wheat, oats, feathers, sugar, cereals, cattle, sheep, horses and goats are exported. There are 1,117 miles of railroad. Pietermaritzburg is the capital. Durban, Ladysmith and Newcastle are chief towns.

Zululand is the home of warlike tribes of Zulus, much above the ordinary African negroes. It is unhealthy, being flat and marshy, except in the interior, where it is more elevated, often rugged. Cotton, sugar, ivory and rhinoceros horns are exported. There are no safe harbors. The natives are heathens and there are no whites except missionaries.

NIGERIA.

Area: 336,000 square miles. Population: 17,000,000.
Population per square mile: 50.6. Capital: Lagos.

The British Crown Colony of Nigeria comprises the former powerful kingdoms of Bornu and Sokoto and Lagos, peopled by the Hausa race, industrious people and excellent mechanics who send caravans to the Red and Mediterranean Seas. The coast is level and indented with bays. Most of the soil is fertile and palms, sugar, gums, corn, cotton, rice and indigo are produced. Lake Chad, on its northwestern boundary, receives several large streams. Sheep, cattle, elephants and buffalo are raised. Silver, tin, lead and other minerals are mined. Asaba, Old Calabar, Zungeru, Kuka, Kano, Yakoba, Gando, Wurno and Sokoto are important cities. This colony is peopled by Pagans of a low order. There are 936 miles of railway in operation.

NYASALAND PROTECTORATE.

Area: 39,315 square miles. Population: 1,161,207.
Population per square mile: 29.5. Capital: Blantyre.

Lies along the southern and western shores of Lake Nyasa, and extends towards the Zambezi. Is administered by a Governor and a Commander-in-Chief, assisted by an Executive and Legislative Council. Education is undertaken by missionary societies. Coffee, tobacco, cotton and tea are exported. Live stock is reared. There are 113 miles of railway open, and more under construction. The climate is salubrious.

ORANGE FREE STATE.

Area: 50,389 square miles. Population: 528,174.
Population per square mile: 10.4. Capital: Bloemfontein.

Was founded by Boers between 1810 and 1820. It lost its independence in 1900 after the Boer War and is now a British Province of the Union of South Africa. It aided the Boers with an army of 22,000 men against the British. About a third of the inhabitants are white, and there are district schools. The prevailing religion is that of the Dutch Reformed Church. Physical features, products and industries are like those of Cape of Good Hope. Diamonds, garnets and coal are mined. There are 1,163 miles of railway. Chief towns, besides the capital, are: Bethlehem, Kroonstad, Springfontein, Heilbron and Fauresmith.

PORTUGUESE EAST AFRICA.

See Mozambique.

PORTUGUESE GUINEA.

Area: 13,940 square miles. Population: 820,000.
Population per square mile: 58.8. Capital: Bissau.

On the coast of Senegambia, entirely enclosed on the land by French Equatorial Africa. It includes the adjacent archipelago of Bissagos, with the island of Bolama. Chief commercial products are rubber, wax, oil, seeds, ivory and hides.

PRINCIPE AND SAINT THOMAS ISLANDS.

Area: 360 square miles. Population: 42,103.
Population per square mile: 117.

These islands constitute a Portuguese Province under the administration of a Governor. The islands are hilly, the soil volcanic, and the vegetation rich and various. Chief commercial products are cacao, coffee, rubber and cinchona. On St. Thomas Island there is a railway 9 miles long.

RHODESIA.

Area: 438,575 square miles. Population: 1,622,945.
Population per square mile: 3.7.

Rhodesia is the name for that part of Africa south and southwest of the Belgian Kongo. The Zambesi River divides this territory into two regions, Northern and Southern Rhodesia. The climate and physical features are like those of Transvaal Province. They are almost exclusively agricultural and pastoral countries, though some gold and other minerals are found. In Northern Rhodesia the liquor traffic is unlawful. There are 2,468 miles of railway. Salisbury is the capital of Southern Rhodesia. Livingstone is the capital of Northern Rhodesia. At Buluwayo and Umtali there are public libraries and hospitals.

RIO DE ORO AND ADRAR.

Area: 73,000 square miles. Population: 12,000.
Population per square mile: 0.16. Capital: Villa Cisneros.

Stretching southwards along the Sahara desert and coast from the southwestern frontier of Morocco; under the governorship of the Canary Islands. It is a Spanish colonial possession. Adrar is a large oasis of the Sahara. It produces salt, dates, grain and melons. Chief towns, Wadan, Weuft, Shingheti and Atar.

RIO MUNI, OR SPANISH GUINEA.

Area: 12,000 square miles. Population: 200,000.
Population per square mile: 16.6. Capital: Bata.

A Spanish possession under a Sub-Governor. The coast region is low and marshy and contains vast forests. The vegetation is luxuriant, but there are no harbors, and the rivers are all inaccessible to vessels. The Pamwes are the principal tribe; there are Catholic and American Presbyterian missions at work among the natives. There are no railroads

SAHARA.

See French West Africa.

SENEGAL.

Area: 74,012 square miles. Population. 1,282,566.
Population per square mile: 17.3. Capital: Saint Louis.

North of British Gambia, has a French Governor. Here, also, France is making great effort to develop the natural resources, which are largely agricultural. There are 751 miles of railroad. Native industries comprise weaving, pottery, brick making and jewelry. Rubber, kola and cocoanuts, gums, castor beans, corn and millet are exported.

SIERRA LEONE.

Area: 31,000 square miles. Population: 1,403,132.
Population per square mile: 45.3. Capital: Freetown.

A British Crown Colony since 1787, was made an asylum for Negroes freed from slave ships. It extends a Protectorate inland about 180 miles. Education is being advanced among the Negroes. The climate is not healthful and the soil not fertile. The products of kola nut, oil, gums and hides are exchanged for foreign goods in place of money. There are 376 miles of railroad. Freetown is the greatest seaport of West Africa, and a second-class coaling station, with an excellent harbor, fortified.

SLAVE COAST.

A geographical term for that portion of the Guinea Coast of Africa between the Lagos and Volta rivers. The slave trade was formerly largely prosecuted here.

SUDAN.

See Anglo-Egyptian Sudan.

SUEZ CANAL.

Is 103 miles long, including four miles of approach channels by the harbors, connecting the Mediterranean with the Red Sea, opened for navigation November 17, 1869. The concession to the Suez Canal Company expires November 17, 1968. In 1913, 5,085 vessels (including warships) passed through, with a tonnage of 20,033,884, and receipts of $25,000,000.

SWAZILAND.

Area: 6,536 square miles. Population: 99,959.
Population per square mile: 15.3. Capital: Mba-bane.

A British possession, governed by a High Commissioner. The agricultural products are tobacco, maize, millet, pumpkins, ground nuts, beans and sweet potatoes. Stock is reared in large quantities. The territory is rich in minerals. Zombode is an important town.

TOGOLAND.

Area: 33,700 square miles. Population: 1,000,368.
Population per square mile: 29.7. Capital: Lome.

A long narrow strip with Dahomey on the east and the Gold Coast on the west, became a German Protectorate in 1884. The interior is largely unexplored, but there is much valuable forest land. It has a fairly good climate and the native Negroes are industrious. Little Popo, Lome, Porto Seguro, Bagida and Togo are chief towns. Successfully occupied by British and French forces late in 1915. There are 128 miles of railroad.

TRANSVAAL.

Area: 110,426 square miles. Population: 1,686,212.
Population per square mile: 15.3. Capital: Pretoria.

A British Province of the Union of South Africa, was settled by the Boers who crossed the Vaal River and occupied the country north of it, calling it the Transvaal. The Boer War undertaken by England in defense of European immigrants, resulted in Transvaal becoming a British Colony in 1899. Agriculture is in a high state of development and cattle, grain, hides, butter, feathers, ivory, etc., are exported. Wheat grown is of a superior quality. The discovery of the famous gold drifts of "the Rand" near Johannesburg has converted the Transvaal into one of the leading gold producing countries of the world. This was followed by the discovery of diamonds, as well as silver and other valuable minerals. This is the richest part of Africa yet discovered. The Dutch Reformed Church is the prevailing religion. Education, since the war, has been making good progress. There are many private English and mission schools. In addition to its agricultural and mineral resources, there are brick and lime kilns, saw mills, machine shops, mineral water and ice factories, tobacco factories, breweries and distilleries. 2,362 miles of railway are in operation. Pretoria is the capital, but Johannesburg is the principal city, situated in the center of the rich Witwatersrand gold fields.

TRIPOLI.

Area: 406,000 square miles. Population: 529,176.
Population per square mile: 1.3.

Tripoli fell under Turkish domination in the sixteenth century. In September, 1911, a quarrel broke out between Turkey and Italy, and the latter invaded Tripoli and established an army there. Tripoli was annexed to Italy, October 18, 1912. For administrative and military purposes the country is divided into two independent districts, Tripolitania and Cyrenaica, with their respective capitals at Tripoli and Benghazi, all under the jurisdiction of the minister of colonies. The summers are hot; winter brings much cool and even cold weather, and snow rests for short periods on the upper hill-slopes. The greater portion of the interior is a sand and limestone plateau of moderate elevation, destitute of permanent water-courses. Products are wheat, barley, millet, Indian corn, date-palms, olives, oranges, pomegranates, lemons, figs, jujubes, apricots, plums and watermelons. The carob and lotus are indigenous. The inhabitants comprise Berbers, Moors, Arab Bedouins, Jews and Negroes. Besides Tripoli and Aenghazi, other important places are Derna, Homs, Mesurata, Ghadanes, Murzuk and Ghat. Pasturage is abundant. 53 miles of railway are in operation, and more under construction, but the principal means of communication inland are caravans which follow long frequented routes.

TUNIS.

Area: 50,000 square miles. Population: 1,780,527.
Population per square mile: 35.6. Capital: Tunis.

Is east of Algeria and is a French Protectorate. It has French educational and judicial systems. The nominal ruler is the Bey. Agriculture is the chief industry, and large estates predominate. Nearly all kinds of cereals and tropical fruits are in abundance. There are fine marble, zinc and iron. Silk, woolen goods, carpets, rugs and attar of roses and jessamine are articles of manufacture. Fisheries are extensive; sardines, anchovies, allaches and tunny are caught. Tunis, the capital, has a larger foreign trade than any city on the south Mediterranean Coast. By means of the canal, which was opened in 1893, Tunis is directly accessible to ocean-going vessels. There are 1,428 miles of railway.

UGANDA.

Area: 121,437 square miles. Population: 2,909,122.
Population per square mile: 24.
British capital: Entebbe. Native capital: Mengo.

Is a British Protectorate. The people are half savage Fetish worshipers of the Masai Race. Mengo, on Lake Nyanza, is the only notable point. Cloth, brass, wire and tinned provisions are used for barter instead of money. The soil is very fertile. Commercial products are cotton, chillies, ghee, ground nuts, coffee, ivory, hides, skins, rubber and arrowroot. Iron, gold, mica, alum, graphite and coal shale are found. There are 62 miles of railway.

UNION OF SOUTH AFRICA.

Consists of the original provinces of Cape of Good Hope, Natal, Transvaal and Orange Free State.
Area: 473,100 square miles. Population: 5,973,394.
Population per square mile: 12.6. Capital: Cape Town.

UPPER SENEGAL AND NIGER.

Area: 72,000 square miles. Population: 5,598,973.
Population per square mile: 77.7.

This French colony was formed in 1904 from the Territories of Senegambia and the Niger. It includes the valley of the Upper Senegal, more than two-thirds of the course of the Niger, the whole of the countries enclosed in the great Bend, and the Sahara to Algeria. There are 349 miles of railway in operation in the colony. Chief products are ground nuts, millet, maize, rice, cotton, rubber and kariti. The native industries comprise pottery, brick making, jewelry, weaving and leather making. The most important towns are Bobo-Dioulasso, Bamako, Sikasso, Segou, Kayes, Djenne, Timbuktu, Goundam, Dori and Filingue.

WALFISCH BAY.

Included in Cape of Good Hope Province.

ZANZIBAR PROTECTORATE.

Area: 1,020 square miles. Population: 197,199.
Population per square mile: 121.7. Capital: Zanzibar.

The Island of Zanzibar and the smaller Island of Pemba with some portion of the adjacent coast is under the Sultan of Zanzibar, but his authority is merged in the British Protectorate. There are native courts, but the British Government tries all cases concerning British subjects. The Mohammedan religion rules. Slavery was abolished in 1897. Rubber, ivory, spices and skins are the chief exports. The clove industry is the most important. Zanzibar, the capital, is a city of commercial importance, and one of the finest ports in Africa. There are 7 miles of railway on the island of Zanzibar.

AUSTRALIA.

Area: 2,974,581 square miles. Population: 4,921,825.
Population per square mile: 1.65.

The continent island of the commonwealth of Australia is 2,500 miles from east to west and 1,950 miles from north to south. Its coast line is over 8,000 miles long. From Cape York southward there is a mountain range called the Australian Alps, 1,700 miles long, with an average height of 1,500 feet. It nowhere reaches the snow-line. For many years it was a barrier to communication with the interior. There is also a corresponding mountain range on the west. Australia is remarkable for the absence of large rivers. The Murray and tributaries, the Darling and Lachlan, are the largest, though there are several others of more or less importance and of value for irrigation and mining. Both salt and fresh water lakes are numerous. Colonization was first attempted in 1788, the first colonies being penal institutions, a large share of the settlers being convicts. Wool is the commercial staple of the country. Gold was discovered in 1851. The botany of Australia is remarkable in being unlike any other part of the world. There are 400 different species of Eucalyptus, some of great value; one species said to afford the tallest trees in the world. There are many evergreens, various oaks and acacias and large coniferous trees producing valuable timber, but there are few food plants or fruits. The animal life is remarkable. Except a few Americans, nearly all marsupials are Australian. Except the wild dog, there are no carnivorous animals. There are small monkeys, many kinds of bats, seals and whales, and the dugong. Of birds there are the black swan, emu and brush turkey, as well as parrots and some game birds. There are crocodiles and lizards and serpents, some of which are venomous. Sea and river fisheries are valuable. The commonwealth of Australia is made up of the self-governing states of New South Wales, Northern Territory, Queensland, Victoria, Western Australia and South Australia. Legislative power is vested in a Federal Parliament, consisting of the King, represented by a Governor-General, a Senate and a House of Representatives. Each state has a governor, and a parliament of two houses.

NEW SOUTH WALES.

Area: 309,460 square miles. Population: 1,855,561.
Population per square mile: 6.

New South Wales became a British possession in 1788. Bounded on the north by Queensland, west by South Australia, south by Victoria, and east by Pacific Ocean. A range of rugged mountains runs north and south, but are in great part broken by rugged gorges and canons. It is a pastoral country of droughts and floods, in which semi-desert conditions are here and there emphasized. Most of the streams are dry during a considerable part of the year. The climate is not unhealthy. There are no severe frosts, and snow is unknown. The rabbit is a hindrance and menace to pastoral pursuits. Much of the soil is well adapted to cultivation. Principal products are wheat, Indian corn, barley, oats, potatoes, grasses, oranges, arrowroot, sugar cane, tobacco, wine, brandy and grapes. Live stock is largely exported. Education is compulsory between the ages of 6 and 14, and schools are plentiful. The University of Sydney was founded in 1850. There are about 40,000,000 sheep, 2,900,000 cattle, 750,000 horses and 300,000 pigs. Gold is found in all parts of New South Wales. There are some manufactures, and 3,967 miles of railway open to traffic. The capital of the commonwealth is located in the Federal District, Canberra, and substantial government buildings are being built, as well as other buildings. The capital of the province is Sydney, the oldest city in Australia, and occupies a site of rare beauty. The harbor is landlocked, and it is a city of great commercial importance. Other important towns are Newcastle, Broken Hill, Parramatta, Maitland, Goulburn, Granville, Lithgow, Bathurst and Auburn.

NORTHERN TERRITORY.

Area: 523,620 square miles. Population: 3,664.
Population per square mile: 0.007.

QUEENSLAND.

Area: 670,500 square miles. Population: 678,864.
Population per square mile: 1

Queensland was a penal settlement till 1842. Is bounded on the north by the Pacific Ocean, Gulf of Carpentaria, on the west by Northern Territory, southwest by South Australia, south by New South Wales and on the east by the Pacific Ocean. A large part of the coast is shut off by the Great Barrier Reef, which lies off the land at a distance of from 30 to 90 miles. Ranges of mountains run parellel to the east coast, which gives rise to a number of small streams. The climate is warm and favorable to Europeans, the north half being in the torrid zone. The vegetation is rich and varied, and there is excellent timber. The banana is indigenous here; various fruits are cultivated. About one-half the area is still in natural forest. Mineral products are rich. Queensland is noted for its sheep walks and cattle runs, many of them of great extent. This is the home of the kangaroo. There are now 4,713 miles of railroad. Education is free but compulsory. Chief products are the cereals, wines, bananas, pineapples, oranges, tobacco, coffee, arrowroot, etc. The minerals include tin, copper, silver, lead, opal, bismuth, wolfram and manganese. Brisbane is the capital. Other important places are Rockhampton, Townsville, Maryborough, Gympie, Ipswich, Toowoomba and Charters Towers.

SOUTH AUSTRALIA.

Area: 380,070 square miles. Population: 438,173.
Population per square mile: 1.1.

Founded in 1836, and bounded on the north by Northern Territory, west by Western Australia, south by the Great Australian Bight and on the east by Victoria, New South Wales and Queensland. The climate is generally healthful, but marked by a high degree of heat. Chief crop is wheat; barley and oats are produced in smaller quantities. Gold, silver and copper are mined. A large, or the greater part of the interior, is of a desert character. Adelaide is the capital, at the base of Mount Loftus; it is the seat of the University of Adelaide, and contains a fine botanical garden, government buildings, parliament houses, town hall and the South Australian Institute. Other important places are Wellington, Port Adelaide, Glenelg, Port Augusta, Gawler, Port Lincoln, Port Pirie and Hawker. There are 2,168 miles of railroad in operation. Education is secular, free and compulsory, and well advanced.

VICTORIA.

Area: 87,884 square miles. Population: 1,421,985.
Population per square mile: 16.1.

Was first settled in 1835, and was made a separate colony in 1851. Gold was discovered in 1851. It is bounded on the north by New South Wales, west by South Australia; south and east by the Southern and Pacific Oceans. The state is traversed for the greater part of its length by the Great Dividing Range, a continuation of the Australian Alps. The chief rivers are the Murray and the Goulburn, which are navigable for only a short distance. The climate is the mildest or most temperate of any section of Australia. Average rainfall is abundant. Here the eucalyptus trees attain proportions rivaled only by the sequoias of the western United States. The chief resources are mining and wool-raising. Education is secular, free and compulsory between the ages of 6 and 14, and schools are numerous. Chief products are wheat, oats, barley, potatoes, hay, wine, tobacco, fruits and live stock. There are over 12,000,000 sheep, 1,600,000 cattle, 600,000 horses and 225,000 pigs. Wool production is 102,000,000 pounds annually. Minerals include gold, coal, tin, gypsum, silver and antimony. About 12,000 miners are at work in the gold fields. The capital is Melbourne, one-time capital of Australia, officially founded and named in 1837. It contains parliament buildings, treasury, law courts, mint, stock exchange, the royal theater, etc., a university, zoological and botanical gardens and observatory. Melbourne is the most important and the greatest emporium of trade in Australia. Other important places are Ballarat, Bendigo, Geelong, Warrnambool, Castlemaine, Maryborough, Hamilton, Mildura and Stawell. Victoria has 3,747 miles of railway.

WESTERN AUSTRALIA.

Area: 975,920 square miles. Population: 323,952.
Population per square mile: 0.33.

These coasts were visited in the sixteenth century. A convict settlement was established in King George's Sound in 1825; and free settlements were founded on Swan river about 1829. It is bounded on the east by the Northern Territory and South Australia, on the north and west by the Indian ocean, and on the south by the Southern ocean and the Great Australian Bight. The coast line has a number of deep indentations. The interior and greater part is a plateau of moderate altitude, 700 to 1,000 feet high. It forms part of the great Austral Plain, and it is nearly all a desert of sand covered plain, with dense scrubs of acacia and porcupine grass. The Swan river is the most important stream. The climate is hot in the northern parts and in the interior, but not unhealthy, and in the far south a generally agreeable temperature prevails. Chief products are wheat, oats, barley, hay, potatoes and fruits, lumber, live stock and wool, 26,000,000 pounds being exported annually. Minerals include gold, at which 13,020 men were employed, coal, copper, silver, lead and tin. There are 2,967 miles of railway in operation. The capital is Perth, which has a city hall, barracks, governor's palace, mechanic's institute, observatory, etc. Other important places are Kalgoorlie, Boulder, Albany, Bunbury, Geraldton, Northam and Coolgardie.

NEW GUINEA.

Area: 312,329 square miles. Population: 982,862.
Population per square mile: 3.1.

New Guinea, or Papua, is a large island lying north of Australia, from which it is separated by the Torres strait. The western part belongs to the Netherlands, the eastern half forms British New Guinea and Kaiser Wilhelms Land

NEW ZEALAND.

Area: 104,047 square miles. Population: 1,084,662.
Population per square mile: 10.4.

A British colony, south-southeast of Australia, and consists of North Island, South Island, Stewart's Island, and other small islands. The group was discovered by Tasman in 1642, and was visited by Cook. The settlers have been often at war with the natives. The surface is generally mountainous, the chief industry is agriculture. The government is vested in a governor and a general assembly of two chambers. Leading products are wheat, oats, barley and hay, live stock. There are over 24,000,000 sheep in New Zealand. Minerals are gold, silver, coal, Kauri gum, manganese and antimony. There are 2,883 miles of railroad in operation. Education is well advanced. Wellington is the capital and has a number of notable buildings and is the seat of the Victoria University, College. Other places of importance are Auckland, the former capital, and one of the chief ports, Christchurch, Dunedin, Invercargill, Wanganin, Napier, Timaru and Palmerston.

TASMANIA.

Area: 26,215 square miles. Population: 196,757.
Population per square mile: 7.5.

Formerly Van Diemen's Land. A British crown colony. The authority is vested in a governor, a legislative council and a house of assembly. Discovered by Tasman in 1642; was visited by Cook, Bass and others; was settled in 1803; and at first was a penal colony. The aborigines are extinct. The surface is largely mountainous or hilly. The climate is salubrious and delightful, the mildest and most equable in all Australasia, and very much like that of the south of England. Rainfall is abundant. Education is compulsory and is well advanced. Chief products are wheat, oats, potatoes and hay. Fruit culture is of great importance. About 2,000,000 sheep are on the island, producing 8,900,000 pounds of wool annually. The soil is rich in iron, tin, copper, galena, and there are large beds of coal; it contains the richest tin mine in the world. Gold, silver and copper are mined. There are 519 miles of railway in operation. Hobart is the capital, has many fine public buildings and is quite a manufacturing center. Launceston is another important place.

DISTANCES FROM NEW YORK, NEW ORLEANS, SAN FRANCISCO, AND PORT TOWNSEND TO THE PRINCIPAL PORTS OF THE WORLD AND THE PRINCIPAL CITIES OF THE UNITED STATES.

FOREIGN CITIES.[1]

Port and route.	New York.	New Orleans.	San Francisco.	Port Townsend.
Aden:				
Via Suez Canal	6,532	7,870		
Via Cape of Good Hope	10,985	11,408		
Via Suez Canal and New York			[2] 9,723	[2] 9,731
Via Cape of Good Hope and New York			[2] 14,176	[2] 14,184
Via Suez and Tehuantepec			9,500	10,300
Via Suez and Panama			10,800	11,600
Via Suez and Magellan Strait			15,900	16,700
Via Singapore			11,500	11,300
Via Singapore and Port Townsend	[2] 14,409	[2] 14,279		
Via Singapore and San Francisco	[2] 14,601	[2] 13,982		
Antwerp	3,325	4,853		
Via New York			[2] 6,516	[2] 6,524
Via Tehuantepec			7,554	8,329
Via Panama			8,294	9,039
Via Magellan Strait			13,671	14,446
Batavia (Java)			7,800	7,600
Via Tehuantepec	12,323	11,075		
Via Panama	13,167	12,566		
Via Suez Canal	10,182	11,598		
Via Cape of Good Hope	11,855	12,278		
Bombay:				
Via Suez Canal	8,120	9,536		
Via Cape of Good Hope	11,250	11,848		
Via Suez and New York			[2] 11,311	[2] 11,319
Via Cape of Good Hope and New York			[2] 14,441	[2] 14,449
Via Suez and Tehuantepec			12,110	12,885
Via Suez and Panama			12,512	13,287
Via Cape of Good Hope and Tehuantepec			15,108	15,800
Via Cape of Good Hope and Panama			14,500	15,270
Via Magellan Strait			15,064	15,839
Via Singapore			9,780	9,580
Via Singapore and Port Townsend	[2] 12,771	[2] 12,559		
Via Singapore and San Francisco	[2] 12,971	[2] 12,262		
Via Singapore and Tehuantepec	13,993	12,745		
Via Singapore and Panama	14,837	14,236		
Brest, France	2,954	4,458		
Via New York			[2] 6,145	[2] 6,154
Via Tehuantepec			7,154	7,929
Via Panama			7,840	8,619
Via Magellan Strait			13,209	13,984
Buenos Aires	5,868	6,318		
Via Magellan Strait			7,511	8,286
Via New York			[2] 9,059	[2] 9,067
Bermuda	676	1,648		
Via New York			[2] 3,867	[2] 3,875
Calcutta:				
Via Suez	9,830	11,230		
Via Cape of Good Hope	12,180	12,838		
Via Suez and New York			[2] 13,021	[2] 13,029
Via Cape of Good Hope and New York			[2] 15,371	[2] 15,379
Via Singapore			8,990	8,896
Via Singapore and San Francisco	[2] 12,181	[2] 11,462		
Via Singapore and Tehuantepec	13,405	12,181		
Via Singapore and Panama	14,230	13,694		
Callao:				
Via Tehuantepec	4,246	2,991		
Via Panama	3,392	2,764		
Via Magellan Strait	9,603	10,142		
Direct			4,012	4,769
Cape Town:				
Direct	6,815	7,374		
Via New York			[2] 10,006	[2] 10,014
Via Tehuantepec			9,700	10,475
Via Panama			9,898	10,676
Via Magellan Strait			10,454	11,229
Colon (eastern end of Panama Canal)[3]	1,981	1,380		
Via Canal and Panama			3,324	4,090
Colombo:				
Via Suez Canal	8,610	10,146		
Via Cape of Good Hope	11,130	11,684		
Via Suez and New York			[2] 11,801	[2] 11,809
Via Cape of Good Hope and New York			[2] 14,321	[2] 14,329
Via Singapore			8,900	8,700
Copenhagen:				
Direct	3,852	5,443		
Via New York			[2] 7,043	[2] 7,051
Gibraltar	3,207	4,576		
Via New York			[2] 6,398	[2] 6,406
Via Tehuantepec			7,240	8,015
Via Panama			7,642	8,417
Via Magellan Strait			12,734	13,509
Guam			5,054	4,908
Via San Francisco	[2] 8,245	[2] 7,536		
Via Port Townsend	[2] 8,107	[2] 7,887		
Hamburg	3,652	5,243		
Via New York			[2] 6,843	[2] 6,851
Habana	1,227	597		
Via New Orleans			[2] 3,079	[2] 4,006
Via Tehuantepec			3,219	3,992
Via Panama			4,337	5,112
Havre	3,169	4,760		
Via New York			[2] 6,360	[2] 6,368
Hongkong			6,086	5,886
Via Port Townsend	[2] 9,085	[2] 8,895		
Via San Francisco	[2] 9,277	[2] 8,568		
Via Tehuantepec	10,572	9,317		
Via Panama	11,431	10,830		
Via Suez	11,610	12,892		
Via Cape of Good Hope	13,590	13,863		
Via Magellan Strait	16,808	17,318		
Honolulu			2,007	2,370
Via San Francisco	[2] 5,258	[2] 4,579		
Via Port Townsend	[2] 5,569	[2] 5,349		
Via Panama	6,686	6,085		
Via Tehuantepec	5,806	4,582		
Via Magellan Strait	13,269	13,719		
Kingston, Jamaica	1,473	1,165		
Kongo River, mouth of	5,662	6,580		
Via New Orleans			[2] 9,002	[2] 9,559
Via New York			[2] 8,553	[2] 8,859
Liverpool	3,053	4,553		
Via New York			[2] 6,244	[2] 6,250
Via Tehuantepec			7,169	7,944
Via Panama			8,038	8,813
Via Magellan Strait			13,503	14,278
London	3,233	4,507		
Via New York			[2] 6,424	[2] 6,432
Via Tehuantepec			7,349	8,124
Via Panama			8,218	8,993
Via Magellan Strait			13,683	14,458
Manila:				
Via Honolulu and San Bernardino Strait			6,943	7,213
Via Yokohama			6,289	5,993
Via Yokohama and San Francisco	[2] 9,480	[2] 8,771		
Via Yokohama and Port Townsend	[2] 9,192	[2] 8,972		
Via Tehuantepec	10,735	9,480		
Via Panama	11,546	10,993		
Via Suez	11,556	12,946		
Via Cape of Good Hope	13,596	13,986		
Via Suez and New York			[2] 14,747	[2] 14,755
Via Cape of Good Hope and New York			[2] 16,727	[2] 16,735
Via Magellan Strait	16,736	17,145		
Marseille	3,876	5,266		
Via New York			[2] 7,067	[2] 7,073
Via Tehuantepec			7,930	8,705
Via Panama			8,332	9,107
Via Magellan Strait			13,324	14,099
Melbourne			7,040	7,311
Via San Francisco	[2] 10,231	[2] 9,522		
Via Panama	10,028	9,427		
Via Tehuantepec	9,852	8,604		
Via Magellan Strait	12,880	13,143		
Via Suez Canal	12,981	14,303		
Via Cape of Good Hope	12,670	12,933		
Mexico City	[2] 2,399	[2] 1,172	[2] 2,142	[2] 2,917
	[4] 2,898	[4] 1,526	[4] 2,512	[4] 3,349
Naples	4,172	5,562		
Via New York			[2] 7,363	[2] 7,369
New Orleans	[4] 1,741 / [4] 1,372		[4] 2,482	[4] 2,979
Via Tehuantepec			3,191	3,966
Via Panama			4,704	5,479
New York			[4] 1,741 / [4] 1,372	[4] 3,191 / [4] 3,199
Via Tehuantepec			4,415	5,190
Via Panama			5,305	6,080
Nome, Alaska			2,705	2,356
Via San Francisco	[2] 5,896	[2] 5,187		
Via Port Townsend	[2] 5,555	[2] 5,335		
Via Tehuantepec	7,130	5,902		
Via Panama	8,010	7,410		
Via Magellan Strait	15,840	16,249		
Odessa, via Gibraltar	5,370	6,760		
Panama (western end of Panama Canal)[3]			3,277	4,052
Via canal and Colon	2,028	1,427		
Pernambuco, Brazil	3,696	3,969		
Via New York			[2] 6,887	[2] 6,895
Via New Orleans			[2] 6,451	[2] 6,948
Via Tehuantepec			6,591	7,366
Via Panama			6,630	7,305
Via Magellan Strait			9,439	10,214
Port Said, Egypt	5,122	6,509		
Via New York			[2] 8,321	[2] 8,327
Via Tehuantepec			9,160	9,935
Via Panama			9,562	10,337
Port Townsend	[4] 3,199	[4] 2,979	775	
Via Tehuantepec	5,190	3,966		
Via Panama	6,080	5,479		
Punta Arenas (Magellan Strait)	6,890	7,340	6,199	6,958
Rio de Janeiro	4,778	5,218		
Via New York			[2] 7,969	[2] 7,977
Via New Orleans			[2] 7,790	[2] 8,197
Via Tehuantepec			7,740	8,505
Via Panama			7,678	8,433
Via Magellan Strait			8,339	9,114
San Francisco	[4] 3,191	[4] 2,482		775
Via Tehuantepec	4,415	3,191		
Via Panama	5,305	4,704		
St. Petersburg:				
Direct	4,632	6,223		
Via New York			[2] 7,823	[2] 7,829
San Juan, P. R.	1,428	1,539		
Via New York			[2] 4,619	[2] 4,627
Via New Orleans			[2] 4,021	[2] 4,518
Via Tehuantepec			4,182	4,957
Via Panama			4,345	5,120
Via Magellan Strait			12,199	12,974
Singapore			7,502	7,206
Via San Francisco	[2] 10,693	[2] 9,984		
Via Port Townsend	[2] 10,465	[2] 10,185		
Via Suez	10,170	11,560		
Via Cape of Good Hope	12,753	12,914		
Via Yokohama and Panama	13,104	12,503		
Via Yokohama and Tehuantepec	12,209	10,961		
Shanghai			5,550	5,290
Via San Francisco	[2] 8,741	[2] 8,032		
Via Port Townsend	[2] 8,489	[2] 8,209		
Via Tehuantepec	9,905	8,711		
Via Panama	10,855	10,254		
Via Suez	12,360	13,772		
Via Cape of Good Hope	14,593	14,806		
Tehuantepec:				
Western end of railroad[5]			2,189	2,904
Eastern end of railroad[5]	2,036	812		
Tutuila			4,150	4,607
Via San Francisco	[2] 7,341	[2] 6,632		
Valparaiso			5,140	5,902
Via San Francisco	8,331	7,622		
Via Tehuantepec	5,480	4,256		
Via Panama	4,637	4,056		
Via Magellan Strait	8,460	8,733		
Vladivostok			4,706	4,357
Via San Francisco	[2] 7,897	[2] 7,188		
Via Port Townsend	[2] 7,556	[2] 7,536		
Via San Francisco and Tehuantepec	9,122	8,874		
Via San Francisco and Panama	10,064	9,410		
Via Magellan Strait	17,035	17,445		
Wellington, New Zealand			5,909	6,415
Via San Francisco	[2] 8,100	[2] 8,391		
Via Tehuantepec	[2] 8,344	[2] 7,095		
Via Panama	8,540	7,939		
Via Magellan Strait	11,509	11,773		
Via Suez	14,250	15,620		
Via Cape of Good Hope	13,710	14,058		
Yokohama			4,536	4,240
Via Honolulu			5,500	5,770
Via San Francisco	[2] 7,727	[2] 7,018		
Via Port Townsend	[2] 7,439	[2] 7,219		
Via Honolulu and Tehuantepec	9,243	7,995		
Via San Francisco and Tehuantepec	8,986	7,762		
Sitka, Alaska			1,302	732
Via San Francisco	[2] 4,493	[2] 3,784		
Via Port Townsend	[2] 3,941	[2] 3,711		
Via Tehuantepec	5,748	4,493		
Via Panama	6,007	6,006		
Via Magellan Strait	14,391	14,841		
Via Honolulu and Panama	10,093	9,492		
Via San Francisco and Panama	9,869	9,268		
Via Magellan Strait	16,205	16,614		
Via Singapore and Suez	13,040	14,471		
Via Cape of Good Hope	15,020	15,443		

[1] Distances given are by water except as otherwise stated.

[2] By land and water.

[3] Distance by canal from Colon to Panama, 47 miles.

[4] By land.

[5] Distance from Coatzacoalcos (eastern end of railroad) to Salina Cruz (western end of railroad), 190 miles.

CITIES OF THE UNITED STATES.

City.	New York.	New Orleans.	San Francisco.	Port Townsend.	City	New York.	New Orleans.	San Francisco.	Port Townsend.	City	New York.	New Orleans.	San Francisco.	Port Townsend.	City.	New York.	New Orleans.	San Francisco.	Port Townsend.
Atlanta, Ga.	876	496	2,810	2,991	Duluth, Minn.	1,301	1,391	2,243	1,854	Minneapolis, Minn.	1,332	1,285	2,101	1,866	San Antonio, Tex.	1,943	571	1,911	2,745
Baltimore, Md.	188	1,184	3,081	3,089	El Paso, Tex.	2,310	1,195	1,287	2,172	Mobile, Ala.	1,231	141	2,623	3,027	San Diego, Cal.	3,231	2,088	602	1,487
Bismarck, N. Dak.	1,767	1,720	1,866	1,516	Galveston, Tex.	1,782	410	2,157	2,766	New Orleans, La.	1,332		2,482	2,979	San Francisco, Cal.	3,191	2,482		1,005
Boston, Mass.	235	1,607	3,313	3,321	Helena, Mont.	2,452	2,152	1,255	831	New York, N. Y.		1,372	3,191	3,199	Sante Fe, N. Mex.	2,211	1,351	1,280	1,899
Buffalo, N. Y.	442	1,275	2,894	2,842	Indianapolis, Ind.	825	888	2,462	2,470	Norfolk, Va.	347	1,033	3,247	3,253	Sault Ste. Marie, Mich.	1,036	1,399	2,881	2,367
Charleston, S. C.	739	776	3,119	3,300	Jacksonville, Fla.	983	616	3,098	3,355	Ogden, Utah	2,405	1,891	786	1,098	Savannah, Ga.	845	661	3,104	3,385
Chattanooga, Tenn.	847	491	2,672	2,853	Kansas City, Mo.	1,342	880	1,986	2,103	Oklahoma, Okla.	1,608	752	1,994	2,372	Seattle, Wash.	3,151	2,931	957	48
Chicago, Ill.	912	912	2,279	2,287	Key West, Fla.	1,454	1,087	3,509	3,826	Omaha, Nebr.	1,405	1,080	1,786	1,961	Sioux City, Iowa	1,422	1,177	1,821	1,917
Cincinnati, Ohio	757	829	2,577	2,585	Little Rock, Ark.	1,290	487	2,291	2,586	Philadelphia, Pa.	91	1,281	3,100	3,108	St. Paul, Minn.	1,422	1,255	2,091	1,877
Cleveland, Ohio	584	1,092	2,636	2,644	Los Angeles, Cal.	3,149	2,007	475	1,360	Pittsburgh, Pa.	444	1,142	2,747	2,755	St. Louis, Mo.	1,065	690	2,199	2,380
Columbus, Ohio	637	945	2,593	2,601	Louisville, Ky.	871	778	2,473	2,591	Port Townsend, Wash.	3,199	2,979	1,065		Tacoma, Wash.	3,199	2,890	94	70
Dallas, Tex.	1,769	515	1,932	2,464	Memphis, Tenn.	1,157	396	2,439	2,587	Portland, Me.	550	1,722	3,428	3,436	Toledo, Ohio	705	1,040	2,523	2,531
Denver, Colo.	1,930	1,357	1,276	1,622	Milwaukee, Wis.	997	997	2,364	2,202	Portland, Oreg.	3,204	2,746	722	233	Washington, D. C.	228	1,144	3,069	3,077
Detroit, Mich.	693	1,190	2,551	2,559						Salt Lake City, Utah	2,442	1,928	823	1,135					

PRINCIPAL PORTS OF THE WORLD: VESSEL TONNAGE, MOVEMENT IN THE FOREIGN TRADE, DURING THE LATEST YEAR FOR WHICH DATA ARE AVAILABLE.

Country and port.	Year.	Entered.	Cleared.
EUROPE.			
		Tons.	*Tons.*
Great Britain:			
Cardiff	1910	5,523,805	3,562,764
Hull	1910	3,749,882	3,477,484
Liverpool	1910	7,588,653	6,697,512
London	1910	12,154,162	8,990,635
Tyne ports	1910	6,022,250	6,128,928
Glasgow	1910	2,037,332	3,292,887
Malta-Valetta	1911	4,337,736	4,329,301
Gibraltar	1910	5,482,559	5,457,059
Germany:			
Hamburg	1910	11,417,773	11,583,211
Bremen	1910	1,258,907	1,209,137
Bremerhaven	1910	1,585,334	1,572,758
Denmark: Copenhagen	1909	3,085,000	3,174,000
France:			
Havre	1909	3,947,402	4,070,467
Bordeaux	1909	1,955,276	2,084,861
Dunkirk	1909	2,027,483	2,026,795
Marseille	1909	7,775,411	7,977,380
Austria: Trieste	1910	2,733,133	2,661,836
Belgium: Antwerp	1910	12,654,318	12,625,165
Netherlands: Rotterdam	1910	10,649,843	10,490,049
Italy:			
Genoa	1909	4,908,474	4,092,148
Naples	1909	3,371,332	3,737,863
Russia:			
Cronstadt-St. Petersburg	1909	1,866,000	1,874,000
Odessa	1909	1,289,000	1,211,000
Riga	1909	1,558,000	1,597,000
Nikolaiev	1909	1,028,000	1,012,000
Vladivostok	1909	734,000	699,000
Spain:			
Barcelona	1909	2,502,033	1,661,858
Bilbao (Vizcaya)	1909	2,036,785	2,212,636
Turkey: Constantinople	1910	16,215,459	
AMERICA.			
United States:			
New York	1911	13,428,950	13,366,893
Boston and Charlestown	1911	2,836,611	1,839,682
Philadelphia	1911	2,672,883	2,327,119
Baltimore	1911	1,279,487	1,283,822
Galveston	1911	830,272	1,049,787
New Orleans	1911	2,019,067	2,249,883
AMERICA—contd.			
United States—Continued.		*Tons.*	*Tons.*
Puget Sound	1911	2,105,599	2,272,562
San Francisco	1911	987,374	1,138,009
Canada:			
Montreal	1911	1,661,370	1,609,337
Vancouver	1911	1,509,445	1,010,656
Victoria	1911	1,322,890	1,759,861
Mexico:			
Vera Cruz	1910	1,673,845	1,768,540
Tampico	1910	1,259,846	1,258,034
Argentina: Buenos Aires	1908	5,981,477	5,079,863
Brazil:			
Santos	1909	2,983,879	2,990,307
Rio de Janeiro	1909	4,282,051	4,297,799
Cuba: Habana	1910	2,870,799	2,816,195
ASIA.			
British India:			
Bombay	1910	1,962,523	1,593,713
Calcutta	1911	2,060,632	1,742,548
British Colonies:			
Hongkong-Victoria	1910	10,489,203	10,477,301
Singapore	1910	7,407,143	7,419,373
Colombo	1910	6,937,361	6,919,969
Aden	1910	3,187,479	3,200,168
China: Shanghai	1910	9,198,490	9,459,584
Japan:			
Yokohama	1910	3,455,147	3,337,140
Nagasaki	1910	2,431,376	2,405,330
Kobe	1910	5,608,837	5,584,231
Moji	1910	4,131,787	4,151,244
AFRICA.			
Egypt: Alexandria	1910	3,319,515	3,344,640
Union of South Africa:			
Cape Town	1910	1,746,146	1,487,419
Port Natal	1910	3,244,089	3,217,146
OCEANIA.			
Australia:			
Melbourne	1910	591,250	381,100
Sydney	1910	869,883	908,278
Fremantle	1910	775,324	614,326

ARMIES OF THE WORLD.

COUNTRIES.	Peace Strength.	Reserves. (a)	Total War Strength.	Available for Duty, Unorganized (b)
Argentina	17,000	223,000	240,000	500,000
Austria-Hungary	367,000	3,317,000	5,117,000	3,000,000
Belgium	40,000	125,000	165,000	350,000
Bolivia	3,000	50,000	53,000	125,000
Brazil	28,000	(k) 25,000	53,000	1,000,000
Bulgaria	52,500	297,500	350,000	100,000
Chile	50,000	132,000	147,000	250,000
China	90,000	100,000	190,000	(i).....
Colombia	5,000	45,000	50,000	200,000
Denmark	13,000	57,000	70,000	125,000
Ecuador	4,300	40,000	44,300	50,000
France	(c) 600,000	1,500,000	2,100,000	1,000,000
Germany	620,000	3,380,000	4,000,000	2,000,000
Great Britain and Ireland	(d) 257,000	(e) 543,000	800,000	1,700,000
Greece	25,000	25,000	50,000	200,000
Guatemala	7,000	50,000	57,000	50,000
Haiti	6,000	.....	6,000	60,000
Italy	225,000	300,000	525,000	1,200,000
Japan	460,000	1,050,000	1,000,000	1,300,000
Mexico	26,600	58,000	84,600	1,000,000
Netherlands	(f) 34,000	68,000	102,000	200,000
Nicaragua	3,000	27,000	30,000	20,000
Norway	18,000	95,000	113,000	100,000
Peru	4,000	46,000	50,000	75,000
Portugal	(g) 30,000	90,000	120,000	200,000
Roumania	70,000	250,000	320,000	175,000
Russia	1,200,000	3,300,000	4,500,000	5,200,000
Salvador	3,000	18,000	21,000	40,000
Servia	35,000	140,000	175,000	90,000
Spain	80,000	420,000	500,000	780,000
Sweden	28,000	300,000	328,000	200,000
Switzerland	(h) 200,000	(h) 54,000	254,000	50,000
Turkey	375,000	350,000	725,000	2,000,000
United States	100,000	121,580	221,580	15,493,125
Uruguay	1,000	36,000	40,000	40,000
Venezuela	5,000	75,000	80,000	300,000

(a) Except as to some of the principal and a few of the minor states, it is doubtful whether the numbers given of the reserves or auxiliary forces could be mobilized and made effective within a considerable period of time. (b) These figures are based on estimated male population of military age, deducting total "war strength." In some states, all men of military age are enrolled in national militia and are partly trained. (c) Exclusive of Colonial troops. (d) Including regular forces at home, in the colonies, and 76,000 men in India and excluding the native Indian army of 160,000. (e) Includes army reserves and territorial force. (f) Exclusive of Colonial army of 36,000. (g) Exclusive of Colonial troops. (h) Trained National militia. (i) National and organized provincial troops; Army being reorganized. (k) National guard.

NAVIES OF THE WORLD.

COUNTRIES.	Modern Battleships.	Older Battleships.	First-class Cruisers.	Second-class Cruisers.	Third-class Cruisers.	Gunboats.	Monitors.	Destroyers.	Torpedo Boats.	Submarines.	Personnel. Officers and Men.
Argentina	3	1	5	2	2	2	..	4	8	..	6,000
Austria-Hungary	9	3	8	..	..	4	..	9	18	..	12,899
Brazil	3	1	1	1	3	5	..	..	..	..	8,000
Chile	2	1	1	3	1	2	..	6	14	..	8,000
China	..	..	1	3	..	..	..	..	..	..	.....
Colombia	..	..	..	..	..	7	..	..	..	..	60
Denmark	..	..	..	..	..	3	3	..	13	..	4,000
France	13	10	15	12	21	14	..	83	150	88	54,174
Germany (a)	28	9	13	6	32	47	..	116	70	14	54,067
Great Britain and Ireland (b)	39	23	53	34	34	..	..	153	116	81	128,535
Greece	..	..	..	..	..	8	..	..	12	..	1,000
Italy	7	5	7	3	13	13	..	33	75	19	29,941
Japan (c)	11	4	13	4	13	6	..	58	48	14	46,485
Mexico	..	..	..	..	..	5	..	..	2	..	1,163
Netherlands	9	..	7	..	..	1	1	..	50	1	10,822
Norway	4	..	..	..	..	3	2	..	29	..	1,130
Peru	..	..	..	..	..	3	6	..	..	..	1,000
Portugal	..	..	6	..	..	19	..	2	4	2	6,107
Roumania	..	..	..	..	1	14	..	..	6	..	1,650
Russia	11	6	6	..	2	8	..	87	74	37	60,000
Siam	..	..	..	1	..	21	..	..	..	..	5,110
Spain	1	4	8	..	..	..	..	5	6	..	5,000
Sweden	5	7	1	..	..	5	11	6	51	10	4,000
Turkey	..	5	1	2	2	2	..	4	8	..	39,929
United States (d)	25	9	15	22	6	21	10	40	33	35	55,548

(a) Reserve of 110,000 men. (b) Naval Reserves 46,471. (c) Reserve of 114,000 men.. (d) Naval militia 6,301 men.

REGULAR ARMY AND MILITIA OF THE UNITED STATES.

Organized and Unorganized

STATES.	Official Designation of the Organized Militia.	General and General Staff Officers.	Regimental and Company Officers.	Total Commissioned.	Enlisted Men.	Total Commissioned and Enlisted Organized Militia.	Reserve Militia Unorganized.
Alabama	Alabama National Guard	50	190	240	3,134	3,374	350,000
Arizona	National Guard of Arizona	5	43	48	568	616	40,000
Arkansas	Arkansas National Guard	35	101	136	1,534	1,670	325,000
California	National Guard of California	31	168	199	2,777	2,976	309,546
Colorado	National Guard of Colorado	17	59	76	887	963	131,000
Connecticut	Connecticut National Guard	28	152	180	2,441	2,621	124,391
Delaware	Organized Militia of Del'w're	7	37	44	236	280	32,000
District of Col'bia	Nat. Gu'rd of D. C.	30	85	115	1,664	1,779	62,634
Florida	Florida State Troops	25	76	101	1,777	1,278	264,335
Georgia	National Guard of Georgia	34	203	237	2,686	2,923	500,000
Hawaii	National Guard of Hawaii	12	35	47	572	619	8,000
Idaho	National Guard of Idaho	8	49	57	560	617	30,000
Illinois	Illinois National Guard	75	445	520	5,746	6,266	1,031,488
Indiana	Indiana National Guard	32	147	179	2,106	2,285	638,560
Iowa	Iowa National Guard	26	197	223	2,664	2,887	302,000
Kansas	Kansas National Guard	30	103	133	1,565	1,698	350,000
Kentucky	Kentucky State Guard	28	112	140	1,712	1,852	336,000
Louisiana	La. State National Guard	16	111	127	1,692	1,819	400,000
Maine	Nat. Guard of the State of Me.	14	102	116	1,266	1,382	103,375
Maryland	Maryland National Guard	27	130	157	1,944	2,101	180,000
Massachusetts	Mass. Volunteer Militia	93	349	442	5,403	5,845	533,264
Michigan	Michigan National Guard	42	161	203	2,703	2,906	705,000
Minnesota	Minnesota National Guard	42	165	207	2,598	2,805	221,000
Mississippi	Mississippi Nat. Guard	40	101	141	1,422	1,563	325,000
Missouri	National Guard of Missouri	49	205	254	3,262	3,516	650,000
Montana	National Guard of Montana	8	34	42	515	557	37,000
Nebraska	Nebraska National Guard	29	88	117	953	1,070	130,000
Nevada*	Nevada National Guard	....	....	....	.....	.....	19,000
New Hampshire	N. H. National Guard	21	68	89	1,154	1,243	40,000
New Jersey	Nat. Guard of New Jersey	105	255	360	3,955	4,315	569,476
New Mexico	National Guard of N. M.	11	44	55	711	766	80,000
New York	National Guard of New York	198	796	994	15,295	16,289	1,436,275
North Carolina	N. C. National Guard	44	177	221	2,174	2,395	290,000
North Dakota	N. D. National Guard	11	59	70	678	748	60,000
Ohio	Ohio National Guard	87	430	517	5,776	6,293	1,085,110
Oklahoma	Oklahoma National Guard	11	48	59	898	957	140,000
Oregon	Oregon National Guard	21	91	112	1,411	1,523	130,000
Pennsylvania	National Guard of Penn.	104	618	722	9,558	10,280	1,081,845
Rhode Island	Rhode Island Nat. Guard	25	84	109	989	1,098	90,000
South Carolina	National Guard of S. C.	31	152	183	1,748	1,931	213,274
South Dakota	South Dakota Nat. Gu'rd	16	60	76	690	766	70,000
Tennessee	Nat. Guard of Tennessee	25	106	131	1,409	1,540	425,000
Texas	Texas National Guard	43	177	220	2,804	3,024	500,000
Utah	National Guard of Utah	14	36	50	387	437	30,000
Vermont	Vermont National Guard	7	60	67	850	917	46,500
Virginia	Virginia Volunteers	27	160	187	2,311	2,498	250,000
Washington	National Guard of Wash.	9	69	78	929	1,007	200,000
West Virginia	W. V. National Guard	17	90	107	1,280	1,387	175,000
Wisconsin	Wisconsin National Guard	23	169	192	2,888	3,080	438,472
Wyoming	Wyoming National Guard	7	44	51	665	716	25,000
Total		1695	7438	9133	112447	121580	15493125

*No organized militia.

Alaska has no militia, though provision is made for such if need arises. Guam and Samoa have each a small provisional force, used more for police purposes than for military. The Philippines have a constabulary force which can be used either for police or war purposes, provided the latter is on the islands. Porto Rico has a regiment of eight companies of infantry which is a part of the army. The enlisted men of this regiment are natives of Porto Rico. The reserve militia in the Southern States is assumed to include negroes capable of bearing arms.

GOVERNMENTS OF THE WORLD, DEPENDENCIES AND OFFICIAL HEAD

COUNTRY.	OFFICIAL HEAD.	TITLE.	BORN.	ACCEDED
Abyssinia	Lij Yasu	Emperor	1896	1909
Afghanistan	Habibullah Khan	Amir	July 3, 1872	Oct. [illegible]
Albania		King		
Andorra	Council of Twenty-four			
Argentina	Dr. Victorino de la Plaza	President		Oct. 12, 1916
Austria-Hungary	Franz Josef I	Emperor	August 18, 1830	Dec. 2, 1848
Belgium	Albert I	King	April 8, 1875	Dec. 17, 1909
Belgian Kongo	Albert I. (King of the Belgians)	Sovereign	April 8, 1875	Dec. 17, 1909
Bhutan	Sir Ugyen Wangchuk	Maharaja		1907
Bolivia	Dr. Ismael Montes	President		Aug. 15, 1913
Brazil	Wenceslao Braz	President		March 1, 1914
Bulgaria	Ferdinand	King	Feb. 26, 1861	August 14, 1887
Chile	Dr. Ramon Barros Luco	President		Dec. 23, 1910
China	Yuan Shih-K'ai	President	Sept. 16, 1859	October 10, 1913
Colombia	Don Jose Vicente Concha	President		August 7, 1914
Costa Rica	Alfredo Gonzalez	President		May [illegible]
Cuba	Gen. Mario G. Menocal	President		May 20, [illegible]
Denmark	Christian X	King	Sept. 26, 1870	May 3, [illegible]
Ecuador	Gen. Leonidas Plaza	President		April [illegible], 1912
France	M. Raymond Poincare	President	1858	Jan. 17, 1913
Algeria	M. C. Lutaud	Governor General		March 22, 1911
Annam	Duy Tan	King	1899	Oct. [illegible]
Cambodia	Sisowath	King		[illegible]
French Equatorial Africa		Governor General		[illegible]
French Indo-China		Governor General		
Madagascar	M. Albert Picquié	Governor General		[illegible]
Tunis	Sidi Mohamed Ben Nasr	Bey	1855	May 12, 1906
Germany	Wilhelm II	Emperor	Jan. 27, 1859	June 15, 1888
Alsace-Lorraine	Dr. von Dallwitz	Statthalter		May [illegible]
Anhalt	Friedrich	Duke	August 19, 1856	Jan. 2, [illegible]
Baden	Friedrich II	Grand Duke	July 9, 1857	Sept. 28, 1907
Bavaria	Ludwig III	King	Jan. 7, 1845	Nov. 5, 1913
Brunswick	Ernest Augustus	Duke	Nov. 17, 1887	Nov. 1, 1913
Hesse	Ernst Ludwig	Grand Duke	Nov. 25, 1868	March 13, 1892
Lippe	Leopold IV	Prince	May 30, 1871	Sept. 27, 1904
Mecklenburg-Schwerin	Friedrich Franz IV	Grand Duke	April 9, 1882	April 10, 1897
Mecklenburg-Strelitz	Adolf Friedrich VI	Grand Duke	June 17, 1882	June 11, 1914
Oldenburg	Friedrich August	Grand Duke	Nov. 16, 1852	June 13, 1900
Prussia	Wilhelm II	King	Jan. 27, 1859	June 15, 1888
Reuss (Elder)	Heinrich XXIV	Prince	March 20, 1878	April 19, 1902
Reuss (Younger)	Heinrich XXVII	Prince	Nov. 10, 1858	March 31, 1913
Saxe-Altenburg	Ernst II	Duke	August 30, 1871	Feb. 7, 1908
Saxe-Coburg and Gotha	Charles Edward	Duke	July 19, 1884	July 30, 1900
Saxe-Meiningen	Bernhard	Duke	April 1, 1851	June [illegible]
Saxony, Grand Duchy	Wilhelm Ernst	Grand Duke	June 10, 1876	Jan. 5, 1901
Saxony, Kingdom	Friedrich August III	King	May 25, 1865	Oct. 15, 1904
Schaumburg-Lippe	Adolf	Prince	Feb. 22, 1883	April 29, 1911
Schwarzburg-Rudolstadt	Gunther	Prince	August 21, 1852	Jan. 19, 1890
Waldeck	Friedrich	Prince	Jan. 20, 1865	May 12, 1893
Wurttemberg	Wilhelm II	King	Feb. 25, 1848	Oct. 6, 1891
Great Britain and Ireland	George V	King	June 3, 1865	May [illegible]
Australia	The Rt. Hon. R. C. Munro-Ferguson	Governor General		
Canada	H. R. H. the Duke of Connaught and Strathearn	Governor General		Jan. [illegible]
India	The Rt. Hon. Baron Hardinge	Governor General		
Newfoundland and Labrador	Walter Edward Davidson	Governor		Nov. [illegible]
New Zealand	The Rt. Hon. the Earl of Liverpool	Governor		Oct. [illegible]
Union of South Africa	The Rt. Hon. Viscount Buxton	Governor General		
Egypt	Hussein Kamil Pasha	Sultan	1854	Dec. 19, 1914
Greece	Konstantinos	King	Aug. 2, 1868	March [illegible]
Guatemala	Manuel Estrada Cabrera	President	Dec. 24, 1856	March 15, 1911
Haiti	Gen. Orestes Zamor	President		Feb. 8, 1914
Honduras	Dr. Francisco Bertrand	President	1867	March 21, 1913
Italy	Vittorio Emanuele III	King	Nov. 11, 1869	July 29, 1900
Eritrea	Marquis Giuseppe Salvago Raggi	Governor		Jan. [illegible], 1907
Tripoli	Signor Martini			
Japan	Yoshihito, Mikado	Emperor	August 31, 1879	July 30, [illegible]
Chosen	H. E. Count General Terauchi	Governor General		August 23, 1910
Liberia	Daniel E. Howard	President		Jan. [illegible], 1912
Liechtenstein	John II	Prince	Oct. 5, 1840	Nov. 12, 1858
Luxemburg	Marie Adelaide	Grand Duchess	June 11, 1894	Feb. 26, 1912
Mexico	Gen. Venustrano Carranza	President		Oct. [illegible], 1915
Monaco	Albert	Prince	Nov. 13, 1848	Sept. 10, 1889
Montenegro	Nicholas I	King	Sept. 25, 1841	August 14, 1860
Morocco	Mulai-Yusef	Sultan	1875	Aug. 18, 1912
Nepal	Tribhubana Bir Bikram	Maharaja	June 30, 1906	Dec. 11, 1911
Netherlands	Wilhelmina Helena Pauline Maria	Queen	August 31, 1880	Sept. 6, 1898
Dutch East Indies	A. W. F. Idenburg	Governor General		August 20, 1909
Nicaragua	Adolfo Diaz	President		May 11, 1912
Norway	Haakon VII	King	August 3, 1872	Nov. 18, 1905
Oman	Seyyid Feysil bin Feysil	Sultan		Oct. [illegible]
Panama	Dr. Belisario Porras	President		Oct. 1, [illegible]
Paraguay	Eduardo Schaerer	President		Aug. 15, [illegible]
Persia	Sultan Ahmad Shah	Shah	Jan. 20, 1898	July 16, [illegible]
Peru	Gen. Oscar R. Benavides	Provisional President		May 15, [illegible]
Portugal	Bernardino Machado	President		Oct. 5, [illegible]
Roumania	Ferdinand I	King	August 24, 1865	Oct. 11, [illegible]
Russia	Nicholas II	Emperor	May 18, 1868	Nov. [illegible]
Bokhara	Sayid Mir-Alim Khan	Amir	Jan. 3, 1880	Jan. [illegible]
Khiva	Seyid Asfendiar Khan	Khan	1871	August 2[illegible]
Salvador	Carlos Melendez	President		March [illegible]
San Marino	Council of Sixty			
Santo Domingo	Juan Isidro Jimenez	President		Dec. [illegible]
Serbia	Peter I (Karageorgevitch)	King	June 29, 1844	June [illegible]
Siam	Chowfa Maha Vajiravudh	King	Jan. 1, 1880	Oct. [illegible]
Spain	Alphonso XIII	King	May 17, 1886	May 1[illegible]
Sweden	Gustaf V	King	June 16, 1858	Dec. [illegible]
Switzerland	Camille Decoppet	President		Jan. [illegible]
Turkey	Mohammed V	Sultan	Nov. 3, 1844	April 27, [illegible]
United States of America	Woodrow Wilson	President	Dec. 28, 1856	March 4, [illegible]
Uruguay	Dr. Feliciano Viera	President		March 1, 1915
Venezuela	Dr. V. Marquiz Bustillos	Provisional President		April 14, 1914

A Table Exhibiting the Difference of Time Between Washington and the Places Named.

When the clock is at 12 noon, at Washington, it is at:

Edinburg, Scot.	4.56 "	Vicksburg, Miss.	11.04 "	Springfield, Ill.	11.09 "	Philadelphia	12.07 p.m.
Lisbon, Port.	4.32 "	New Orleans, La.	11.07 "	Indianapolis, Ind.	11.24 "	Baltimore	12.01
Honolulu, Hawaii	6.30 a.m.	Knoxville, Tenn.	11.33 "	Columbus, O.	11.36 "	Wilmington, Del.	12.05 "
Auckland, N. Z.	4.58 "	Memphis, Tenn.	11.08 "	Frankfort, Ky.	11.29 "	Jersey City, N. J.	12.11
Sidney, Australia	3.13 "	Louisville, Ky.	11.25 "	Nashville, Tenn.	11.21 "	New York City, N. Y.	12.12 "
Pekin, China	12.54 p.m.	Cleveland, O.	11.40 "	Little Rock, Ark.	10.59 "	Springfield, Mass.	12.18 "
Frankfort, Germany	5.43 "	Fort Wayne, Ind.	11.28 "	Baton Rouge, La.	11.30 "	Newport, R. I.	12.27 "
Berne, Switz.	5.38 "	Chicago, Ill.	11.17 "	Jackson, Miss.	11.07 "	Hartford, Conn.	12.[illegible]
Rome, Italy	5.58 "	St. Louis, Mo.	11.08 "	Montgomery, Ala.	11.25 "	Burlington, Vt.	12.15 "
Berlin, Ger.	6.02 "	Iowa City, Ia.	11.02 "	Tallahassee, Fla.	11.31 "	Portsmouth, N. H.	12.[illegible]
Cape of Good Hope	6.22 "	Galveston, Tex.	10.49 "	Columbus, S. C.	11.44 "	Bangor, Me.	12.33 "
St. Petersburg, Rus.	7.10 "	Corpus Christi, Tex.	10.38 "	Raleigh, N. C.	11.55 "	Norfolk, Va.	12.[illegible]
Jerusalem, Pal.	8.00 "	Salt Lake City, Utah	9.40 "	Richmond, Va.	11.58 "	Augusta, Me.	12.[illegible]
Calcutta, Ind.	11.02 "	San Francisco, Cal.	8.58 "	Buffalo, N. Y.	11.52 "	Concord, N. H.	12.22 "
Constantinople, Tur.	7.04 "	Portland, Ore.	8.57 "	Rochester, N. Y.	11.58 "	Montpelier, Vt.	12.[illegible]
Vienna, Aus.-Hun.	6.14 "	Wallawalla, Wash.	9.16 "	Charlottetown, P. E. I.	12.55 p.m.	New Haven, Conn.	12.[illegible]
Paris, France	5.17 "	Denver, Colo.	10.08 "	Portland, Me.	12.27 "	Providence, R. I.	[illegible]
Dublin, Ireland	4.42 "	Janesville, Wis.	11.12 "	St. John, N. B.	1.36 "	Boston, Mass.	12.[illegible]
Mexico, Mex.	10.32 a.m.	Milwaukee, Wis.	11.16 "	Halifax, N. S.	12.54 "	Albany, N. Y.	12.1[illegible]
Vera Cruz, Mex.	10.49 "	Detroit, Mich.	11.36 "	Augusta, Ga.	11.40 a.m.	Trenton, N. J.	12.09 "
San Salvador, C. Am.	11.11 "	Lansing, Mich.	11.30 "	Natchez, Miss.	11.03 "	Dover, Del.	12.06 "
Nicaragua, C. Am.	11.26 "	Madison, Wis.	11.12 "	Fredericton, N. F.	2.40 p.m.	Annapolis, Md.	12.[illegible]
Havana, Cuba	11.38 "	St. Paul, Minn.	10.58 "	Cincinnati, O.	11.30 a.m.	Harrisburg, Pa.	12.[illegible]
Spanishtown, Jam.	12.00 m	Topeka, Kan.	10.46 "	Quincy, Ill.	11.02 "	Quebec, Que.	12.[illegible]
Santo Domingo, S. D.	12.29 p.m.	Omaha, Neb.	10.44 "	Toronto, Ont.	11.50 "	Montreal, Que.	12.11 "
Rio Janeiro, Brazil	2.14 "	Olympia, Wash.	9.57 "	Sioux Falls, S. Dak.	10.42 "	Wilmington, N. C.	11.58 a.m.
Cape Horn	12.40 "	Salem, Ore.	9.56 "	Ottawa, Ont.	12.05 p.m.	Charleston, S. C.	11.48 "
Santiago, Chile	12.26 "	Sacramento, Cal.	9.03 "	Sault Ste. Marie, Mich.	11.31 a.m.	Savannah, Ga.	11.44 "
Georgetown, Br. Gui.	1.16 "	Santa Fe, N. M.	10.04 "	Pittsburg, Pa.	11.43 "	St. Augustine, Fla.	11.42 "
Buenos Ayres, Arg.	1.16 "	Austin, Tex.	10.37 "	Des Moines, Ia.	10.53 "	Mobile, Ala.	11.16 "
Lima, Peru	11.59 a.m.	Des Moines, Ia.	10.53 "	Jefferson City, Mo.	10.59 "	London, Eng.	5.08 p.m.
Panama	11.50 "	Jefferson City, Mo.	10.59 "	London, Eng.	5.08 p.m.		

ORGANIZATION OF THE UNITED STATES ARMY.

The army in active service as now organized under the acts of Congress of February 2, 1901, January 25, 1907, and April 23, 1908, comprises 15 regiments of cavalry, 765 officers and 12,775 enlisted men; 6 regiments of field artillery, 236 officers and 5,220 enlisted men; a coast artillery corps, 170 companies, 672 officers and 19,321 enlisted men; 30 regiments of infantry; 1,530 officers and 25,231 enlisted men; 3 battalions of engineers, 2,002 enlisted men, commanded by officers detailed from the corps of engineers; the Porto Rico Regiment of Infantry, 32 officers and 576 enlisted men; staff corps. Service School detachments, Military Academy, Indian scouts, recruits, etc., 11,777 enlisted men, and a provisional force of 52 companies of native scouts in the Philippines, 180 officers and 5,732 enlisted men. The total number of commissioned officers, staff and line, on the active list is 4,453 (including 193 first lieutenants, Medical Reserve Corps on active duty), and the total enlisted strength, staff and line, is 76,911, exclusive of the provisional force and the hospital corps. The law provides that the total enlisted strength of the army shall not exceed at any one time 100,000.

Vessels of the United States Navy.

Their Dimensions, Capacity, Armament, Complement, Cost, Etc.

VESSELS.	Class.	Keel Laid.	Displacement. Tons.	Length on Load Water Line. Ft. In.	Extreme Breadth. Ft. In.	Mean Draught. Ft. In.	Horse Power.	Armor Plate. Inches.	Number of Guns.	No. of Torpedo Tubes.	Speed. Knots.	Bunker Coal Capacity. Tons.	Officers and Men.	COST.
ARMORED VESSELS.														
Sea-Going Battleships.														
Alabama	B. S.	1896	11,552	368.0	72.2	23.6	11,307	16½	41	....	17.01	1,275	713	$2,850,000
Arkansas	B. S.	B'ld'g	26,000	554.0	93.2	28.6	28,000	....	43	2	20.50	2,500	1,115	4,675,000
Connecticut	B. S.	1904	16,000	440.0	76.10	24.6	16,000	11	54	4	18.78	2,325	991	4,000,000
Delaware	B. S.	1907	20,000	500.0	85.2	26.11	20,000	....	34	2	21.00	2,500	917	3,987,000
Florida	B. S.	1909	21,825	510.0	85.2	28.6	28,000	....	26	2	20.75	2,500	614	6,000,000
Georgia	B. S.	1901	14,948	441.0	76.2	23.9	25,088	11	54	4	19.56	1,925	816	3,500,000
Idaho	B. S.	1907	13,000	453.0	77.0	21.8	13,235	9	18	4	17.72	1,800	683	2,999,000
Indiana	B. S.	1895	11,552	348.0	72.2	23.6	12,757	16½	36	....	17.15	1,275	713	2,759,000
Indiana	B. S.	1891	10,288	348.0	69.3	24.0	9,607	8	33	....	15.55	1,500	649	3,063,000
Iowa	B. S.	1893	11,346	360.0	72.2	24.0	11,993	11	34	....	17.09	1,650	654	3,010,000
Kansas	B. S.	1905	16,000	450.0	76.10	24.6	19,345	9	62	4	18.09	2,350	912	4,165,000
Kearsarge	B. S.	1896	11,520	368.0	72.2	23.6	11,798	16½	48	4	16.82	1,300	697	2,750,000
Kentucky	B. S.	1896	11,520	368.0	72.2	23.6	12,179	16½	44	....	16.90	1,500	686	2,850,000
Louisiana	B. S.	1903	16,000	450.0	76.10	24.6	20,748	11	62	4	18.82	2,325	842	3,990,000
Maine	B. S.	1899	12,500	388.0	72.0	23.10	15,603	11	42	2	18.00	1,877	703	2,885,000
Massachusetts	B. S.	1891	10,288	348.0	69.3	24.0	10,210	18	31	....	16.21	1,477	586	3,065,000
Michigan	B. S.	1906	16,000	450.0	85.2	24.6	16,310	11	46	2	18.79	2,300	935	4,000,000
Minnesota	B. S.	1903	16,000	450.0	76.10	24.6	20,350	9	62	4	18.85	2,250	956	4,110,000
Mississippi	B. S.	1904	14,960	475.0	74.0	24.8	13,607	9	48	2	17.11	1,800	783	2,999,000
Missouri	B. S.	1900	12,500	388.0	72.2	23.11	15,815	11	36	2	18.15	1,825	805	2,885,000
Nebraska	B. S.	1902	14,948	450.0	76.2	23.9	21,283	11	42	4	19.06	1,825	842	3,733,000
New Hampshire	B. S.	1905	16,000	450.0	76.10	24.6	17,100	9	54	4	18.16	2,425	942	3,749,000
New Jersey	B. S.	1902	14,948	450.0	76.2	23.9	23,680	11	38	4	19.18	1,850	892	3,405,000
North Dakota	B. S.	1907	20,000	510.0	85.2	26.11	25,000	....	24	2	21.00	2,500	957	4,377,000
Ohio	B. S.	1899	12,500	388.0	72.2	23.7	16,229	11	32	2	17.82	2,100	808	2,899,000
Oregon	B. S.	1891	10,288	348.0	69.3	24.0	11,037	18	38	....	16.79	1,450	595	3,222,810
Rhode Island	B. S.	1902	14,948	450.0	76.2	23.9	20,346	11	42	4	19.01	1,925	892	3,726,000
South Carolina	B. S.	1906	16,000	450.0	85.2	24.6	18,675	11	46	2	18.86	2,200	803	3,540,000
Utah	B. S.	1909	21,825	510.0	85.2	28.6	28,000	....	26	2	20.75	2,500	914	3,916,000
Vermont	B. S.	1904	16,000	450.0	76.10	24.6	17,982	9	70	4	18.33	2,300	942	4,179,000
Virginia	B. S.	1905	14,948	450.0	76.2	23.9	22,811	11	58	4	19.01	1,825	892	3,590,000
Wisconsin	B. S.	1897	11,552	368.0	72.2	23.6	12,452	16½	34	1	17.17	1,250	713	2,574,950
Wyoming	B. S.	B'ld'g	26,000	554.0	93.2	28.6	28,000	....	43	2	20.50	2,500	1,115	4,450,000
Second-Class Battleship.														
Texas	B. S.	1889	6,315	301.4	64.1	22.6	8,507	12	30	....	17.80	850	508	2,500,000
Armored Cruisers.														
Brooklyn	A. C.	1893	9,215	400.6	64.8	21.0	18,425	3	43	....	21.91	1,350	581	2,986,000
California	A. C.	1902	13,680	502.0	69.6	24.1	29,381	6	48	2	22.20	2,075	880	3,800,000
Colorado	A. C.	1901	13,680	504.0	69.6	24.1	26,837	6	58	2	22.24	1,850	880	3,780,000
Maryland	A. C.	1901	13,680	502.0	69.6	24.1	28,059	6	58	2	22.41	1,950	880	3,775,000
Montana	A. C.	1905	14,500	502.0	72.10	25.0	27,938	4	54	4	22.26	1,950	950	3,575,000
New York	A. C.	1890	8,150	380.6	64.10	23.3	17,075	4	32	....	21.00	1,075	518	2,985,000
North Carolina	A. C.	1905	14,500	502.0	72.10	25.0	29,785	5	54	4	22.48	1,950	950	3,575,000
Pennsylvania	A. C.	1901	13,680	504.0	69.6	24.1	28,600	6	58	2	22.44	1,850	880	3,890,000
South Dakota	A. C.	1902	13,630	502.0	69.6	24.1	28,513	6	58	2	22.24	2,075	880	3,750,000
Tennessee	A. C.	1903	14,500	504.0	72.10	25.0	26,963	5	64	4	22.16	1,950	971	4,035,000
Washington	A. C.	1903	14,500	502.0	72.10	25.0	27,152	5	64	4	22.27	1,929	946	4,085,000
West Virginia	A. C.	1901	13,680	502.0	69.6	24.1	28,135	6	58	2	22.15	1,950	919	3,885,000
Ram.														
Katahdin	R.	1891	2,183	250.0	43.5	15.0	5,014	6	....	....	16.11	198	97	980,000
Double Turret Monitors.														
Amphitrite	C. D.	1874	3,990	259.3	55.4	14.6	1,600	9	19	....	10.50	271	188	1,657,700
Miantonomoh	C. D.	1874	3,990	260.8	55.4	14.6	1,426	7	13	....	10.50	250	180	918,6.6
Monadnock	C. D.	1875	3,990	258.6	55.5	14.6	3,000	9	14	....	12.00	336	224	2,192,333
Monterey	C. D.	1889	4,084	256.0	59.0	14.10	5,101	13	16	....	13.60	206	224	1,628,950
Puritan	C. D.	1875	6,060	290.3	60.1	18.0	3,700	14	20	....	12.40	306	270	2,200,672
Terror	C. D.	1874	3,990	258.8	55.6	14.6	1,600	7	16	....	10.50	276	178	1,645,000
Single Turret Monitors.														
Cheyenne	C. D.	1899	3,225	252.0	50.0	12.6	2,359	11	19	....	11.80	129	222	975,000
Ozark	C. D.	1899	3,225	252.0	50.0	12.6	1,759	11	19	....	12.03	344	222	960,000
Tallahassee	C. D.	1899	3,225	252.0	50.0	12.6	2,336	11	19	....	12.40	855	222	925,000
Tonopah	C. D.	1899	3,225	252.0	50.0	12.6	1,970	11	19	....	13.04	338	222	962,000
UNARMORED VESSELS.														
Protected Cruisers.														
Albany	P. C.	.....	3,430	346.0	43.9	16.10	7,400	....	25	....	20.50	750	353	.....
Atlanta	P. C.	1883	3,000	277.5	42.2	16.10	3,500	....	21	....	15.60	575	304	617,000
Baltimore	P. C.	1887	4,413	327.6	48.7	19.6	8,777	....	33	....	20.10	1,075	390	1,325,000
Boston	P. C.	1883	3,000	277.5	42.2	16.10	4,300	....	21	....	15.60	426	273	619,000
Charleston	P. C.	1902	9,700	424.0	66.0	22.6	17,200	....	60	....	22.04	1,700	739	2,740,000
Chattanooga	P. C.	1900	3,200	292.0	44.0	15.9	5,303	....	25	....	16.65	675	340	1,039,966
Chicago	P. C.	1883	4,500	325.0	48.2	19.0	9,000	....	32	....	18.00	850	481	889,000
Cincinnati	P. C.	1890	3,183	300.0	42.0	18.0	8,290	....	23	....	19.00	575	322	1,100,000
Cleveland	P. C.	1900	3,200	292.0	44.0	15.9	4,610	....	25	....	16.45	675	339	1,041,650
Columbia	P. C.	1890	7,350	411.7	58.2	22.6	18,250	....	30	....	22.80	1,525	438	2,725,500
Denver	P. C.	1900	3,200	292.0	44.0	15.9	6,135	....	25	....	16.75	675	339	1,080,000
Des Moines	P. C.	1900	3,200	292.0	44.0	15.9	5,340	....	25	....	16.63	700	339	1,065,000
Galveston	P. C.	1901	3,200	292.0	44.0	15.9	5,073	....	25	....	16.41	700	340	1,027,000
Milwaukee	P. C.	1902	9,700	424.0	66.0	22.6	24,161	....	60	....	22.22	1,650	739	2,825,000
Minneapolis	P. C.	1891	7,350	411.7	58.2	22.6	20,554	....	28	....	23.07	1,400	443	2,690,000
Newark	P. C.	1888	4,083	311.5	49.2	18.9	8,727	....	33	....	19.00	800	395	1,218,000
New Orleans	P. C.	.....	3,430	346.0	43.9	16.10	7,500	....	25	....	20.00	750	348	.....
Olympia	P. C.	1891	5,865	310.0	53.1	21.6	17,080	....	32	....	21.69	1,000	299	1,796,000
Raleigh	P. C.	1889	3,183	300.0	42.0	18.0	8,500	....	24	....	19.00	575	322	1,100,000
Saint Louis	P. C.	1902	9,700	424.0	66.0	22.6	27,284	....	60	....	22.13	1,650	739	2,740,000
San Francisco	P. C.	1888	4,083	310.0	49.2	18.9	9,761	....	24	....	19.52	625	342	1,428,000
Tacoma	P. C.	1900	3,200	292.0	44.10	15.9	5,288	....	25	....	16.58	675	339	1,041,900
Cruisers.														
Detroit	C.	1890	2,072	257.0	37.0	14.6	5,207	....	21	....	18.71	368	250	612,500
Marblehead	C.	1890	2,072	257.0	37.0	14.6	4,937	....	21	....	18.44	346	252	674,000
Montgomery	C.	1890	2,072	257.0	37.0	14.6	5,543	....	4	....	19.06	265	339	612,500
Scout Cruisers.														
Birmingham	S. C.	1905	3,750	420.0	47.1	16.9	15,670	....	8	2	24.33	1,400	356	1,556,000
Chester	S. C.	1905	3,750	420.0	47.1	16.9	16,000	....	8	2	26.53	1,375	356	1,498,000
Salem	S. C.	1905	3,750	420.0	47.1	16.9	22,242	....	8	2	25.95	1,400	356	1,556,000
Gunboats.														
Bennington	G. B.	1888	1,710	230.0	36.0	14.0	3,380	....	16	....	17.50	346	187	490,000
Castine	G. B.	1891	1,177	204.0	32.1	12.0	2,180	....	2	1	16.03	210	150	318,500
Concord	G. B.	1888	1,710	230.0	36.0	14.0	3,359	....	14	....	16.80	354	187	490,000
Don Juan de Austria	G. B.	.....	1,130	210.0	32.0	12.6	911	....	14	....	12.20	204	146	180,000
Isla de Cuba	G. B.	.....	1,030	192.1	30.1	11.0	814	....	14	....	13.08	159	144	215,000
Isla de Luzon	G. B.	.....	1,030	192.1	30.1	11.6	516	....	12	....	11.23	159	147	215,000
Machias	G. B.	1891	1,177	204.0	32.1	12.0	1,848	....	16	....	15.46	261	157	318,500
Petrel	G. B.	1887	890	181.4	31.0	11.6	1,008	....	10	....	11.40	192	138	247,000
Yorktown	G. B.	1887	1,710	230.0	36.0	14.0	3,341	....	16	....	16.14	341	191	453,000
Gunboat No. 16	G. B.	.....	.....	.....	.....	.....	.....	....	....	....	.....	.....	.....	260,000
Light Draft Gunboats.														
Helena	G. B.	1894	1,392	250.9	39.8	9.0	1,959	....	18	....	15.50	300	186	280,000
Nashville	G. B.	1894	1,371	220.0	38.1	11.0	2,221	....	16	....	16.30	363	182	280,000
Wilmington	G. B.	1894	1,392	250.9	39.8	9.0	1,868	....	20	....	15.08	300	186	250,000
Composite Gunboats.														
Annapolis	C. G. B.	1896	1,010	168.0	36.0	12.0	1,223	....	4	....	13.17	230	159	227,700
Dubuque	C. G. B.	1903	1,045	174.0	35.0	12.3	1,193	....	14	....	12.90	246	163	295,000
Marietta	C. G. B.	1896	990	174.0	34.0	12.0	1,036	....	13	....	13.02	220	159	223,000
Newport	C. G. B.	1896	1,010	168.0	36.0	12.0	998	....	13	....	12.28	224	160	229,400
Paducah	C. G. B.	1903	1,085	174.0	35.0	12.3	1,247	....	14	....	12.85	246	163	255,000
Princeton	C. G. B.	1896	1,010	168.0	36.0	12.0	885	....	14	....	10.64	226	160	230,000
Vicksburg	C. G. B.	1896	1,010	168.0	36.0	12.0	1,111	....	14	....	12.71	246	160	229,400
Wheeling	C. G. B.	1896	990	174.0	34.0	12.0	1,063	....	13	....	12.88	230	147	219,000
Gunboats, Special Class.														
Dolphin	D. B.	1883	1,486	240.0	32.0	14.3	2,253	....	11	....	15.50	265	138	815,000
Vesuvius	D. G. B.	1887	930	252.0	26.6	10.7	3,795	....	1	5	21.42	132	51	350,000
Torpedo Boat Destroyers.														
Ammen	T. B. D.	B'ld'g	742	289.0	26.1	8.4	12,000	....	10	....	29.50	210	89	$ 618,000
Bainbridge	T. B. D.	1909	420	247.0	23.1	6.6	8,000	....	9	....	28.45	169	75	2[illegible],000
Biddle	T. B. D.	1899	420	245.0	23.1	6.6	8,000	....	9	....	[illegible]	169	75	2[illegible],000
Barrows	T. B. D.	1909	742	289.0	26.1	8.4	12,000	....	10	....	29.50	210	89	6[illegible],000
Chauncey	T. B. D.	1909	420	245.0	23.1	6.6	8,000	....	9	....	28.54	169	75	2[illegible],000
Dale	T. B. D.	1899	420	245.0	23.1	6.6	8,000	....	9	....	28.45	174	75	2[illegible],000
Decatur	T. B. D.	1899	742	289.0	26.1	8.4	12,000	....	10	....	29.50	210	89	6[illegible],000
Farragut	T. B. D.	1908	700	289.0	26.0	8.0	10,000	....	10	....	[illegible]	295	89	[illegible],000
Flusser	T. B. D.	1908	405	248.0	23.6	6.0	9,456	....	9	....	[illegible]	115	75	2[illegible],000
Hopkins	T. B. D.	1899	405	248.0	23.1	6.0	9,315	....	10	....	28.61	143	75	2[illegible],000
Hull	T. B. D.	1908	700	289.0	26.0	8.0	10,000	....	10	....	28.90	285	89	2[illegible],000
Lamson	T. B. D.	1899	400	240.7	22.2	6.2	8,400	....	9	....	28.41	108	75	281,000
Lawrence	T. B. D.	1909	742	289.0	26.1	8.4	12,000	....	10	....	29.50	210	89	665,000
McCall	T. B. D.	1909	405	248.0	23.6	6.0	9,456	....	9	....	28.53	168	75	2[illegible],000
Macdonough	T. B. D.	1899	420	245.0	23.1	6.6	8,000	....	9	....	28.60	210	89	661,000
Maynard	T. B. D.	1909	742	289.0	26.1	8.4	12,000	....	10	....	29.50	210	89	629,000
Monaghan	T. B. D.	B'ld'g	742	289.0	26.1	8.4	12,000	....	10	....	29.50	210	89	665,000
Paulding	T. B. D.	1909	742	289.0	26.1	8.4	12,000	....	10	....	29.50	210	89	611,000
Paul Jones	T. B. D.	1899	420	245.0	23.1	6.6	8,000	....	9	....	28.71	168	75	285,000
Perkins	T. B. D.	1909	742	289.0	26.1	8.4	12,000	....	10	....	29.50	216	89	610,000
Perry	T. B. D.	1899	420	245.0	23.1	6.6	7,950	....	9	....	28.32	168	75	285,000
Preble	T. B. D.	1899	420	245.0	23.1	6.6	7,950	....	9	....	28.03	168	75	285,000
Preston	T. B. D.	1908	700	289.0	26.0	8.0	10,000	....	10	....	28.00	270	89	614,000
Reid	T. B. D.	1908	700	289.0	26.0	8.0	12,734	....	10	....	31.82	295	89	624,000
Roe	T. B. D.	1905	742	289.0	26.1	8.4	12,000	....	10	....	29.50	210	89	620,000
Smith	T. B. D.	1908	700	289.0	26.0	8.0	10,002	....	10	....	[illegible]	285	89	[illegible],000
Stewart	T. B. D.	1909	742	289.0	26.1	8.4	12,000	....	10	....	29.50	216	89	[illegible],000
Terry	T. B. D.	1908	420	245.0	23.1	6.6	8,000	....	9	....	29.69	172	75	2[illegible],000
Trippe	T. B. D.	1909	742	289.0	26.1	8.4	12,000	....	10	....	29.71	210	89	6[illegible],000
Truxtun	T. B. D.	B'ld'g	742	289.0	26.1	8.4	12,000	....	10	....	29.50	210	89	664,000
Walke	T. B. D.	B'ld'g	742	289.0	26.1	8.4	12,000	....	10	....	29.58	173	75	286,000
Warrington	T. B. D.	1909	742	289.0	26.1	8.4	12,000	....	10	....	29.50	216	89	644,000
Whipple	T. B. D.	1899	433	248.0	22.3	6.0	8,300	....	10	....	30.00	210	89	664,000
Worden	T. B. D.	1899	433	248.0	22.3	6.0	8,300	....	10	....	29.36	173	75	286,000
Torpedo Boats.														
Bagley	T. B.	1900	175	157.0	17.7	4.11	4,200	....	3	3	29.15	43	28	161,000
Bailey	T. B.	1898	280	205.0	19.3	6.10	5,600	....	4	2	30.10	99	29	210,000
Barney	T. B.	1900	175	157.0	17.7	4.11	4,200	....	3	3	29.04	43	28	161,000
Biddle	T. B.	1900	175	157.0	17.7	4.11	4,200	....	3	3	28.57	43	28	161,000
Blakely	T. B.	1899	196	175.1	17.9	5.11	5,000	....	3	3	25.58	72	32	159,000
Cushing	T. B.	1888	105	138.9	14.3	4.10	1,420	....	3	2	22.50	36	22	62,750
Dahlgren	T. B.	1897	146	147.0	16.4	4.7	4,200	....	4	2	30.00	32	28	194,000
Davis	T. B.	1897	154	146.0	15.4	5.10	1,750	....	3	3	23.41	40	28	81,546
De Long	T. B.	1899	196	175.1	17.9	5.11	3,000	....	3	3	25.52	72	28	159,400
Dupont	T. B.	1896	165	175.0	17.8	4.8	.....	....	4	3	28.58	76	32	144,000
Ericsson	T. B.	1892	120	149.7	15.6	4.9	1,800	....	4	3	24.00	36	22	113,500
Farragut	T. B.	1897	279	213.6	20.8	6.0	5,878	....	4	2	30.18	95	58	227,500
Foote	T. B.	1896	142	160.0	16.1	5.0	2,000	....	3	2	24.53	44	28	97,500
Fox	T. B.	1897	154	146.0	15.4	5.10	1,750	....	3	3	23.13	40	28	81,546
Goldsborough	T. B.	1898	255	198.0	20.7	6.10	6,000	....	4	2	27.40	89	59	214,500
Gwin	T. B.	1897	46	99.6	12.6	3.3	850	....	1	2	20.88	9	15	39,000
McKee	T. B.	1897	65	99.3	12.9	4.3	850	....	2	2	19.32	....	12	45,000
Mackenzie	T. B.	1897	65	99.3	12.9	4.3	850	....	1	2	20.11	15	15	48,500
Manly	T. B.	.....	.....	60.8	9.5	2.11	.....	....	....	....	.....	....	10	.....
Morris	T. B.	1897	105	138.8	15.6	4.1	1,750	....	4	3	24.00	26	22	85,000
Porter	T. B.	1896	165	175.0	17.8	4.8	.....	....	4	3	28.63	76	32	144,000
Rodgers	T. B.	1896	142	160.0	16.1	5.0	2,295	....	3	2	24.49	44	26	97,500
Rowan	T. B.	1896	210	170.0	17.6	5.11	3,200	....	4	2	27.07	63	32	160,000
Shubrick	T. B.	1899	200	175.0	17.6	5.2	3,375	....	3	3	26.07	32	28	129,750
Somers	T. B.	.....	150	149.4	17.6	5.10	1,900	....	4	3	17.50	37	24	.....
Stockton	T. B.	1899	200	175.0	17.6	5.2	3,275	....	3	3	25.79	79	28	129,750
Stringham	T. B.	1898	340	225.0	22.0	6.6	7,200	....	4	2	25.33	96	53	236,000
Talbot	T. B.	1897	46	99.6	12.6	3.3	850	....	1	2	21.15	8	15	39,000
T. A. M. Craven	T. B.	1897	146	147.0	16.4	4.7	4,200	....	4	2	30.00	32	28	194,000
Thornton	T. B.	1899	200	175.0	17.6	5.2	3,000	....	3	3	24.88	85	28	129,750
Tingey	T. B.	1899	165	175.0	17.6	4.8	3,000	....	3	3	24.94	73	28	168,000
Wilkes	T. B.	1899	165	175.0	17.7	4.8	3,495	....	3	3	25.99	66	28	146,000
Winslow	T. B.	1896	142	160.0	16.1	5.0	2,000	....	3	2	24.82	44	28	97,500
Wood Torpedo Boat.														
Stiletto	T. B.	.....	31	88.6	11.0	3.0	359	....	....	2	18.22	4	5	25,000
Submarine Torpedo Boats.														
Adder	S. T. B.	1900	.....	.....	.....	.....	.....	....	....	....	.....	....	....	.....
Barracuda	S. T. B.	1908	.....	.....	.....	.....	.....	....	....	....	.....	....	....	.....
Bonita	S. T. B.	1906	.....	.....	.....	.....	.....	....	....	....	.....	....	....	.....
Carp	S. T. B.	1908	.....	.....	.....	.....	.....	....	....	....	.....	....	....	.....
Cuttlefish	S. T. B.	1904	.....	.....	.....	.....	.....	....	....	....	.....	....	....	.....
Grampus	S. T. B.	1900	.....	.....	.....	.....	.....	....	....	....	.....	....	....	.....
Grayling	S. T. B.	1906	.....	.....	.....	.....	.....	....	....	....	.....	....	....	.....
Holland	S. T. B.	1900	.....	.....	.....	.....	.....	....	....	....	.....	....	....	.....
Moccasin	S. T. B.	1900	.....	.....	.....	.....	.....	....	....	....	.....	....	....	.....
Narwhal	S. T. B.	1906	.....	.....	.....	.....	.....	....	....	....	.....	....	....	.....
Octopus	S. T. B.	1904	.....	.....	.....	.....	.....	....	....	....	.....	....	....	.....
Pickerel	S. T. B.	1908	.....	.....	.....	.....	.....	....	....	....	.....	....	....	.....
Pike	S. T. B.	1900	.....	.....	.....	.....	.....	....	....	....	.....	....	....	.....
Plunger	S. T. B.	1895	.....	.....	.....	.....	.....	....	....	....	.....	....	....	.....
Porpoise	S. T. B.	1900	.....	.....	.....	.....	.....	....	....	....	.....	....	....	.....
Salmon	S. T. B.	1906	.....	.....	.....	.....	.....	....	....	....	.....	....	....	.....
Seal	S. T. B.	1906	.....	.....	.....	.....	.....	....	....	....	.....	....	....	.....
Shark	S. T. B.	1900	.....	.....	.....	.....	.....	....	....	....	.....	....	....	.....
Skate	S. T. B.	1908	.....	.....	.....	.....	.....	....	....	....	.....	....	....	.....
Skipjack	S. T. B.	1908	.....	.....	.....	.....	.....	....	....	....	.....

Religious Denominations in the United Sttes.

DENOMINATION.	Ministers.	Churches.	Communicants or Members.	Value of Church Property.
Adventists:				
Advent Christian Church	528	550	26,799	$ 854,323
Church of God	20	10	354	4,000
Churches of God in Jesus Christ	56	62	2,124	53,650
Churches of God, unattached Congregations	12	10	257	2,300
Evangelical Adventists	8	18	481	27,050
Life and Advent Union	40	12	509	29,799
Seventh-day Adventist Denomination	488	1,889	62,211	1,454,087
Total Adventist Bodies	1,152	2,551	92,735	2,425,209
Armenian Church		73	19,889	38,000
Bahais		24	1,280	.....
Baptists:				
Baptists, Northern	7,360	8,272	1,052,105	74,620,025
Baptists, Southern	13,316	21,104	2,009,471	34,723,882
Baptists Colored	17,117	18,534	2,261,607	24,437,272
Colored Primitive Baptists in America	1,480	797	797	296,539
Duck River and Kindred Associations	99	93	6,416	44,321
Free Baptists	1,160	1,346	81,359	2,974,130
Freewill Baptists	600	608	40,280	296,585
Freewill Baptists (Bullockites)	4	15	298	6,900
General Baptists	525	518	30,097	252,019
General Six Principle Baptists	8	16	685	19,450
Primitive Baptists	1,500	2,922	102,311	1,674,810
Separate Baptists	100	76	5,180	66,980
Seventh-day Baptists	90	77	8,381	292,250
Two-Seed-in-the-Spirit Predestinarian Baptists	35	55	781	21,500
United Baptists	260	196	13,698	36,715
United American Freewill Baptists, Colored	136	251	14,489	79,278
Total Baptist Bodies	43,790	54,880	5,662,234	139,842,656
Brethren (Plymouth):				
Brethren (Plymouth)—1	.....	134	2,933	.....
Brethren (Plymouth)—2	.....	123	4,752	17,500
Brethren (Plymouth)—3	.....	81	1,724	700
Brethren (Plymouth)—4	.....	60	1,157	.....
Total Plymouth Brethren	.....	403	10,566	18,200
Brethren (River):				
Brethren in Christ	170	74	3,397	143,000
United Zion's Children	22	28	749	22,850
Yorker, or Old Order Brethren	24	9	423	.....
Total River Brethren	216	111	4,569	$165,850
Buddhists:				
Chinese Temples	1	62	.....	30,000
Japanese Temples	14	12	3,165	58,000
Total Buddhists	15	74	3,165	88,000
Catholic Apostolic:				
Catholic Apostolic	14	11	2,907	153,000
New Apostolic	19	13	2,020	8,500
Total Catholic Apostolic	33	24	4,927	161,500
Christadelphians	.....	70	1,412	3,246
Christian Catholic Church in Zion	35	17	5,865	.....
Christian Israelite Church	.....	5	78	30,150
Christians	295	1,379	110,117	2,740,322
Christian Union	.....	217	13,905	299,250
Church of Christ, Scientist	1,011	638	85,717	8,806,441
Church of God and Saints of Christ, Colored	75	48	1,823	6,000
Church of God Winnebrennarian	482	518	24,356	1,050,706
Churches of the Living God, Colored:				
Apostolic Church	30	15	752	25,700
Christian Workers for Friendship	51	44	2,676	23,175
Church of Christ in God	20	9	848	9,700
Total Churches of the Living God	101	68	4,276	58,575
Churches of the New Jerusalem (Swedenborgians):				
General Church of the New Jerusalem	22	14	635	30,350
General Convention of the New Jerusalem in the U. S.	108	119	6,612	1,760,691
Total Churches of the New Jerusalem	130	133	7,247	1,791,041
Communistic Societies:				
Amana	...	7	1,756	14,090
United Society of Believers, (Shakers)	...	15	516	17,100
Total Communistic Societies	...	22	2,272	31,190
Congregationalists	5,802	5,713	700,480	63,240,305
Disciples of Christ or Christians:				
Churches of Christ	2,100	2,649	159,658	2,555,372
Disciples of Christ	6,641	8,293	982,701	27,439,944
Total Disciples of Christ	8,741	10,942	1,142,359	29,995,316
Dunkers, or German Baptist Brethren:				
German Baptist Brethren, (Conservative)	1,784	822	76,547	2,198,957
German Seventh-day Baptists	7	5	167	40,800
Old Order German Baptist Brethren	195	68	3,388	89,800
The Brethren Church, (Progressive Dunkers)	269	202	17,042	472,975
Total Dunkers, or German Baptist Brethren	2,255	1,097	97,144	2,802,532
Eastern Orthodox Churches:				
Greek Orthodox Church	35	334	90,751	385,800
Russian Orthodox Church	55	59	19,111	484,371
Servian Orthodox Church	9	10	15,742	62,460
Syrian Orthodox Church	9	8	4,002	32,160
Total Eastern Orthodox Churches	108	411	129,606	964,791

DENOMINATION.	Ministers.	Churches.	Communicants or Members.	Value of Church Property.
Evangelical Bodies:				
Evangelical Association	942	1,760	104,898	5,819,620
United Evangelical Church	553	978	69,882	3,180,359
Total Evangelical Bodies	1,495	2,738	174,780	8,999,979
Evangelistic Associations:				
Apostolic Christian Church	19	42	4,558	141,550
Apostolic Faith Movement	...	6	538	450
Christian Congregation	26	9	395	7,200
Church of Daniel's Band	15	4	92	2,400
Gospel Mission	10	8	196	3,100
Heavenly Recruit Church	55	27	938	8,950
Hephzibah Faith Missionary Association	36	10	293	11,300
Lumber River Mission	5	5	265	3,000
Metropolitan Church Association	29	6	466	118,300
Missionary Church Ass'n	35	32	1,256	33,135
Peniel Missions	30	11	703	40,250
Pentecostal Union Church	35	3	230	90,600
Pentecost Bands of the World	50	16	487	69,550
Voluntary Missionary Society in America (Colored)	11	3	425	2,400
Total Evangelistic Associations	356	182	10,842	532,185
Free Christian Zion Church of Christ (Colored)	20	15	1,835	5,975
Friends:				
Friends, Primitive	10	8	171	6,750
Orthodox Conservative Friends, Wilburite	47	48	3,880	93,500
Religious Society of Friends, Hicksite	97	218	18,560	1,037,650
Society of Friends, Orthodox	1,325	873	91,161	2,719,551
Total Friends	1,479	1,147	113,772	3,857,451
German Evangelical Protestant Bodies:				
German Evangelical Protestant Ministers' Association	43	44	23,518	939,950
German Evangelical Protestant Ministers' Conference	16	22	11,186	1,616,600
Total German Evangelical Protestant Bodies	59	66	34,704	2,556,550
German Evangelical Synod of North America	972	1,205	293,137	9,376,402
Independent Churches	...	1,079	73,673	3,934,267
International Apostolic Holiness Union	178	74	2,774	80,150
Jewish Congregations	1,084	1,769	*101,457	23,198,925
Latter-day Saints (Mormons):				
Church of Jesus Christ of Latter-day Saints	824	683	215,796	2,645,363
Reorganized Church of Jesus Christ of Latter-day Saints	950	501	40,851	523,185
Total Latter-day Saints	1,774	1,184	256,647	3,168,548
Lutheran Bodies:				
Apostolic Lutheran Church, Finnish	78	68	8,470	62,856
Church of the Lutheran Brethren of America, Norwegian.	7	16	482	16,400
Danish Evangelical Lutheran Church in America	58	92	12,[illegible]41	248,700
Evangelical Luth. Church in America, Eielsen's Synod	6	26	1,013	15,900
Evangelical Lutheran Jehovah Conference	9	9	735	21,550
Evangelical Luth. Joint Synod of Ohio and Other States	547	772	123,408	3,606,285
Evangelical Lutheran Synodical Conference of America	2,385	3,301	648,529	18,916,407
Evangelical Lutheran Synod of Iowa and other states	483	828	110,254	2,327,093
Evangelical Lutheran Synod of Michigan and other states	37	55	9,697	184,700
Finnish Evan. Luth. Church of America or Suemi Synod	24	105	12,907	151,345
Finnish Evangelical Lutheran National Church	16	66	10,111	95,150
General Council of the Evan. Luth. Church in N. America	1,393	2,146	462,177	22,394,618
General Synod of the Evan. Luth. Ch. in the U. S. of A.	1,311	1,734	270,221	16,875,429
German Evangelical Lutheran Synod of Texas	12	25	2,440	30,050
Hauge's Norwegian Evangelical Lutheran Synod	122	272	33,268	682,135
Icelandic Evangelical Luth. Synod in North America	10	14	2,101	32,350
Immanuel Synod of the Evan. Luth. Church of N. Amer.	17	11	3,275	89,300
Lutheran Synod of Buffalo	27	33	5,270	130,000
Norwegian Lutheran Free Church	140	320	26,928	660,310
Slovak Evangelical Lutheran Synod of America	22	59	12,141	219,300
Synod for the Norwegian Evan. Luth. Church in Amer.	359	927	107,712	2,469,713
United Danish Evan. Luth Church in America	99	198	16,340	418,450
United Norwegian Lutheran Church in America	453	1,177	185,027	3,668,583
United Synod of the Evan. Luth. Church in the South	226	449	47,747	1,509,760
Total Lutheran Bodies	7,841	12,703	2,112,494	74,826,389
Mennonite Bodies:				
Amish Mennonite Church	131	57	7,640	122,275
Bruederhoef Mennonite Ch.	9	8	275	9,100
Central Illinois Conference of Mennonites	18	13	1,363	25,900
Church of God in Christ, Mennonite	17	18	562	1,600
Defenceless Mennonites	26	14	967	16,800
General Conference of Mennonites in N. Amer.	113	90	11,661	303,400
Krimmer Brueder-Gemeinde	17	6	708	17,900
Mennonite Brethren in Christ	70	68	2,801	140,747
Mennonite Church	346	220	18,674	500,112
Nebraska and Minnesota Conference of Mennonites	17	8	545	9,000
Old Amish Mennonite Church	141	46	5,043	6,700

*Heads of families only.

DENOMINATION.	Ministers.	Churches.	Communicants or Members.	Value of Church Property.
Old (Wisler) Mennon[illegible]Ch.	18	9	655	17,950
Reformed Mennonite [illegible]ch.	34	34	2,079	52,650
Schellenberger Brue[illegible]Gemeinde	19	13	1,825	13,000
Total Mennonite Bo[illegible]	1,006	604	54,798	1,237,134
Methodist Bodies:				
African Methodist [illegible]copal Church	6,200	6,647	494,777	11,303,489
African Methodist [illegible]copal Zion Church	3,082	2,204	184,542	4,833,207
African Union Metho[illegible] Protestant Church	187	69	5,592	183,697
Colored Methodist [illegible]copal Church	2,671	2,381	172,996	3,017,849
Congregational Meth[illegible]st Ch.	324	325	14,729	194,275
Free Methodist Ch[illegible] of North America	1,270	1,553	32,838	1,688,745
Methodist Episcopa[illegible]urch	17,479	29,943	2,986,154	163,357,805
Methodist Episcopa[illegible]urch, South	5,811	17,831	1,638,480	37,278,424
Methodist Protesta[illegible] Church	1,852	2,843	178,544	6,053,948
New Congregation[illegible]Methodist Church	59	35	1,782	27,650
Primitive Methodi[illegible] Church in the U. S. of A[illegible]	80	96	7,558	630,700
Reformed Method[illegible] Union Episcopal Churc[illegible] Colored.	72	58	4,397	36,965
Reformed Zion Un[illegible] Apostolic Church, Col[illegible]	33	45	3,059	37,875
Union American [illegible]ethodist Episcopal Churc[illegible] Colored	64	77	4,347	170,150
Wesleyan Method[illegible] Connection of America	553	594	20,043	613,117
Total Methodist Bodies	39,737	64,701	5,749,838	229,450,996
Moravian Bodies:				
Evangelical Uni[illegible] of Bohemian and Morav[illegible] Brethren in North Amer[illegible]	3	15	771	13,750
Moravian Chur[illegible] (Unitas Fratrum)	125	117	17,155	922,900
Total Moravian Bodies	128	132	17,926	936,650
Nonsectarian Chu[illegible]es of Bible Faith	50	204	6,396	25,910
Pentecostal Chu[illegible] of the Nazarene	170	100	6,657	393,990
Polish National [illegible]Church of America	24	24	15,473	494,700
Presbyterian Bod[illegible]:				
Associate Refor[illegible]d Synod of the South	111	141	13,201	436,550
Associate Syn[illegible] of North America (Ass[illegible] Presb. Ch.)	12	22	786	28,825
Colored Cumbe[illegible]and Presbyterian Church	375	196	18,066	203,778
Cumberland P[illegible]yterian Ch.	1,514	2,850	195,770	5,803,960
Presbyterian [illegible]urch in the United State[illegible]	1,606	3,104	266,345	15,488,489
Presbyterian [illegible]urch in the United State[illegible] of America	7,603	7,935	1,179,566	114,882,781
Reformed Pre[illegible]yterian Church Covenanted	..	1	17	.....
Reformed Pre[illegible]. Church in N. Amer., [illegible]eral Synod	26	27	3,620	365,400
Reformed Pre[illegible]yterian Church in the U. S[illegible] and Canada	..	1	440	200,000
Synod of the [illegible]formed Presb. Church of [illegible]. Amer.	128	114	9,122	1,258,105
United Pre[illegible]yterian Church of North America	994	968	130,342	10,760,208
Welsh Calvi[illegible]istic Methodist Chur[illegible]	87	147	13,280	761,350
Total Pre[illegible]yterian Bodies	12,456	15,506	1,830,555	150,189,446
Protestant E[illegible]piscopal Church	5,368	6,845	886,942	125,040,498
Reformed Bodies:				
Christian R[illegible]formed Church	131	174	26,669	90[illegible],600
Hungarian [illegible]eformed Church in Americ[illegible]	18	16	5,253	123,500
Reformed [illegible]urch in America	710	659	124,938	15,553,250
Reformed [illegible]urch in the United States	1,180	1,736	292,654	14,067,897
Total Re[illegible]rmed Bodies	2,039	2,585	449,514	30,648,247
Reformed [illegible]tholic Church	10	5	1,250	60,000
Reformed E[illegible]piscopal Church	84	81	9,682	1,469,787
Roma[illegible] Catholic Church	17,084	13,461	14,618,761	292,638,78[illegible]
Salvationists:				
American [illegible]alvation Army	59	20	436	9,700
Salvation [illegible]rmy	3,030	694	22,908	3,175,154
Total Salvationists	3,089	714	23,344	3,184,854
Schwenkfelders	5	8	725	38,700
Social Brethren	15	17	1,262	13,800
Society for Ethical Culture	...	5	2,040	.....
Spiritualists	185	455	35,056	968,048
Swedish Evangelical Bodies:				
Swedish Evangelical Free Mission	148	127	6,952	413,455
Swedish Evangelical Mission Covenant of America	347	281	20,760	1,225,220
Total Swedish Evangelical Bodies	495	408	27,712	1,638,675
Temple Society in the United States (Friends of the Temple)	3	3	376	11,000
Theosophical Societies:				
Theosophical Society, American Section	..	69	2,080	300
Theosophical Society in America	...	14	166	.....
Theosophical Society, New York	...	1	90	.....
Universal Brotherhood and Theosophical Society	...	1	.....	.....
Total Theosophical Societies	...	85	2,336	300
Unitarians	541	461	70,542	14,263,277
United Brethren Bodies:				
Church of the United Brethren in Christ	1,935	3,732	274,649	8,401,539
Church of the Un. Brethren in Christ, Old Constitution	500	572	21,401	672,252
Total United Brethren Bodies	2,435	4,304	296,050	9,073,791
Universalists	724	846	64,158	10,575,656
Vedanta Society	.....	4	340	52,000
Volunteers of America	302	71	2,194	83,521
Grand Total	164830	212230	32936445	$1257575867

Religious Denominations.—Cont'd.

NUMBERS IN THE WORLD ACCORDING TO CREED.

CREED.	Number of Followers.	CREED.	Number of Followers.
Buddhism	147,900,000	Polytheism	117,681,669
Christianity	477,087,158	Shintoism	14,000,000
Hinduism	190,000,000	Taoism	43,000,000
Judaism	10,186,000	Worship of Ancestors and Confucianism	256,000,000
Mohammedanism	176,832,372		

CHRISTIANITY.

CHURCHES.	Total Followers.	CHURCHES.	Total Followers.
Armenian Church	1,690,000	Nestorians	80,000
Catholic Church	230,864,533	Orthodox Greek Church	98,016,000
Church of Abyssinia	3,000,000	Protestant Churches	143,237,625
Coptic Church	120,000		
Jacobites	70,000	Total	477,080,158

RELIGIOUS DIVISIONS OF EUROPE.

COUNTRIES.	Catholic Church.	Jews.	Mohammedans.	Orthodox Churches.	Protestant Churches.	Unclassified.
Austria-Hungary	30,000,000	2,200,000	.....	5,000,000	5,200,000	100,000
Belgium	6,000,000	13,200	.....	.....	28,000	3,000
Bulgaria	29,000	.....	571,000	1,393,000	.....	.....
Denmark	3,000	4,000	.....	.....	2,989,000	4,000
France	30,000,000	50,000	.....	.....	650,000	7,000,000
Germany	22,000,000	600,000	.....	200,000	37,750,000	30,000
Gibraltar	16,000	.....	.....	.....	.....	.....
Great Britain and Ireland	6,000,000	100,000	.....	.....	38,000,000	500,000
Greece	10,000	5,000	45,000	1,930,000	0,000	.....
Italy	31,500,000	350,000	.....	2,500	65,000	800,000
Luxemburg	200,000	.....	.....	.....	.....	.....
Malta	160,000	.....	.....	.....	.....	.....
Montenegro	5,000	.....	.....	290,000	.....	1,000
Netherlands	1,545,000	83,000	.....	.....	2,755,000	16,000
Norway	1,000	.....	.....	.....	1,958,000	1,000
Portugal	4,300,000	.....	.....	.....	.....	1,000
Roumania	100,000	400,000	30,000	4,800,000	15,000	55,000
Roumelia	30,000	4,000	240,000	700,000	.....	2,000
Russia	11,500,000	5,215,000	14,000,000	87,000,000	7,000,000	700,000
Servia	6,000	5,000	15,000	1,973,000	1,000	.....
Spain	16,850,000	4,000	.....	.....	7,000	20,000
Swenden	1,000	2,000	.....	.....	4,698,000	1,000
Switzerland	1,172,000	8,000	.....	.....	1,710,000	10,000
Turkey	320,000	60,000	2,708,000	1,700,000	11,000	70,000
Total	161,742,000	8788200	17609000	104988500	102126000	9314000

SUNDAY SCHOOLS IN THE WORLD.

COUNTRIES.	Sunday Schools.	Teachers.	Scholars.
Europe:			
Austria-Hungary	238	643	10,572
Belgium	132	346	6,660
Bulgaria	29	72	1,496
Denmark	1,000	5,000	80,000
Finland	7,611	12,928	165,140
France	1,200	7,000	67,000
Germany	8,073	28,356	855,114
Great Britain and Ireland	46,399	684,342	7,450,374
Greece	6	8	200
Italy	350	1,500	16,000
Netherlands	2,020	5,092	206,000
Norway	325	2,000	26,000
Portugal	18	72	1,717
Russia	350	1,100	12,000
Spain	100	200	6,500
Sweden	4,155	18,025	320,000
Switzerland	1,762	7,490	122,567
Turkey	28	42	1,129
Africa	4,246	8,455	161,291
Asia:			
China	105	1,053	5,264
Japan	1,074	7,505	44,035
Persia	167	440	4,876
Siam	16	64	809
Turkey	516	4,250	25,833
North America:			
Canada	10,750	85,632	684,235
Central America	231	577	5,741
Mexico	426	1,600	15,122
Newfoundland and Labrador	353	2,374	22,766
United States	140,519	1,451,856	11,329,253
West Indies	2,306	10,769	111,335
Oceania:			
Australasia	7,458	54,670	595,031
Fiji Islands	1,474	2,700	42,909
Hawaii	230	1,413	15,840
Other Islands	210	800	10,000
South America	350	3,000	150,000
The World	244528	2411373	22572858

SUNDAY SCHOOLS IN THE UNITED STATES.

DENOMINATIONS.	Sunday Schools.	Officers and Teachers.	Scholars.
Protestants:			
Adventists	2,242	14,286	69,110
Baptists	43,178	323,473	2,898,914
Christians	1,149	10,510	72,963
Church of Christ, Scientist	551	3,155	16,116
Congregationalists	5,741	75,801	638,089
Disciples or Christians	8,078	70,476	634,504
Dunkers, or Germ. Bap. Breth.	1,223	10,789	78,575
Evangelical Bodies	2,549	32,113	214,998
Friends	887	7,735	53,761
Germ. Evan. Synod of N. America	1,111	12,079	116,106
Independent Churches	922	6,732	57,680
Lutherans	9,450	83,891	782,786
Mennonites	439	5,041	44,922
Methodists	57,464	569,296	4,472,930
Presbyterians	14,452	176,647	1,511,175
Protestant Episcopalians	5,601	51,048	464,351
Reformed	2,688	38,710	361,548
Unitarians	364	3,552	24,005
United Brethren	3,870	42,169	301,320
Universalists	600	6,585	42,201
Other Protestants	2,669	20,693	162,380
Total	165128	1564821	13018434
Eastern Orthodox Churches	7	10	509
Jewish Congregations	600	2,239	49,514
Latter-day Saints. (Mormons)	1,169	18,507	130,085
Roman Catholics	11,172	62,470	1,481,535
All Others	138	617	5,920
Grand Total	178214	1648664	14685997

Canals, Railroads and Legislative Salaries

SALARIES AND TERMS OF THE PRESIDENT

Vice-President, Cabinet Officers and Senators and Representatives of the United States.

OFFICERS.	Salary.	Term.
President	$75,000	4 years.
Vice-President	12,000	4 "
Secretary of State	12,000	4 "
Secretary of the Treasury	12,000	4 "
Secretary of War	12,000	4 "
Attorney General	12,000	4 "
Postmaster General	12,000	4 "
Secretary of the Navy	12,000	4 "
Secretary of the Interior	12,000	4 "
Secretary of Agriculture	12,000	4 "
Senators	7,500	6 "
Representatives	7,500	2 "

Salaries and Terms of Members of the State Legislature.

STATES AND TERRITOEIES.	Salaries of Members, Annual or Per Diem, while in Session.	Terms of Members. Senators.	Representatives.
Alabama	$ 4 per diem	4 years.	4 years.
Arizona	4 per diem	2 "	2 "
Arkansas	6 per diem	4 "	2 "
California	1,000 term	4 "	2 "
Colorado	1,000 term	4 "	2 "
Connecticut	300 annually	2 "	2 "
Delaware	5 per diem	4 "	2 "
Florida	6 per diem	4 "	2 "
Georgia	4 per diem	2 "	2 "
Hawaii	400 annually	4 "	2 "
Idaho	5 per diem	2 "	2 "
Illinois	1,000 annually	4 "	2 "
Indiana	6 per diem	4 "	2 "
Iowa	550 session	4 "	2 "
Kansas	3 per diem	4 "	2 "
Kentucky	5 per diem	4 "	2 "
Louisiana	5 per diem	4 "	4 "
Maine	300 annually	2 "	2 "
Maryland	5 per diem	4 "	2 "
Massachusetts	750 annually	1 "	1 "
Michigan	800 annually	2 "	2 "
Minnesota	500 annually	4 "	2 "
Mississippi	400 session	4 "	4 "
Missouri	5 per diem	4 "	2 "
Montana	10 per diem	4 "	2 "
Nebraska	5 per diem	2 "	2 "
Nevada	8 per diem	4 "	2 "
New Hampshire	200 annually	2 "	2 "
New Jersey	500 annually	3 "	1 "
New Mexico	4 per diem	2 "	2 "
New York	1,500 annually	2 "	1 "
North Carolina	4 per diem	2 "	2 "
North Dakota	5 per diem	4 "	2 "
Ohio	1,000 annually	2 "	2 "
Oklahoma	6 per diem	4 "	2 "
Oregon	3 per diem	2 "	1 "
Pennsylvania	1,500 session	4 "	2 "
Porto Rico	5 per diem	1 "	1 "
Rhode Island	5 per diem	1 "	1 "
South Carolina	200 annually	2 "	2 "
South Dakota	5 per diem	2 "	2 "
Tennessee	5 per diem	2 "	2 "
Texas	5 per diem	4 "	2 "
Utah	4 per diem	4 "	2 "
Vermont	4 per diem	2 "	2 "
Virginia	500 session	4 "	2 "
Washington	5 per diem	4 "	2 "
West Virginia	4 per diem	4 "	2 "
Wisconsin	500 annually	2 "	2 "
Wyoming	7 per diem	4 "	2 "

CANALS IN THE UNITED STATES

State and Name	Op'd. Year	Length (miles)	Width Surface	Width (feet) Bot.	Depth (feet)	Locks (No.)	Cost*
Alabama—Black Warrior	1889	91.00	....	....	6.5	7	$2,223,893
Coosa	1888	25.00	....	....	4	3	1,040,928
Arkansas—Upper White	....	9.00	....	....	5	2	684,110
Delaware—Chesapeake and Delaware	1829	29.63	60	46	10	3	5,000,000
Florida—Santa Fe	1880	10.00	....	....	5	...	70,000
Georgia—Augusta	1847	9.00	150	106	11	1	2,090,263
Ogeechee	1840	16.00	....	....	3	5	407,810
Illinois—Drainage	1900	84.00	244	158	22	...	52,697,495
Galena	1894	2.00	....	....	2	1	100,000
Illinois and Michigan	1848	102.00	60	30	8	18	9,194,498
Illinois and Mississippi (Hennepin)	1895	75.00	....	....	7	3	7,250,000
Illinois (La Salle-Grafton)	1889	227.00	....	....	7	4	2,963,706
Wabash	1893	12.00	....	....	8.5	1	130,000
Iowa—Des Moines Rapids	1877	12.00	250	....	5	3	4,666,889
Canalized rivers	....	1,530.40	....	....	....	138	42,886,978
Kentucky—Big Sandy	1889	27.00	....	....	6	3	1,091,108
Green and Barren	1889	213.00	....	....	5	7	661,635
Kentucky	1889	200.00	....	....	5	11	2,798,922
Louisville and Portland	1872	2.40	....	....	12	4	5,856,230
Rough	1896	29.50	....	....	6	1	104,899
Louisiana—Company's	1847	95.00	50	45	5.5	1	5,000,000
Harvey's	1890	5.35	70	65	6	1	400,000
Lake Borgne	1900	7.00	100	85	6	1	350,000
New Basin	1835	7.50	100	90	9	...	2,000,000
Old Basin	1794	7.00	60	40	7	...	150,000
Maryland—Chesapeake and Ohio	1850	185.00	68	31	6	75	14,000,000
Susquehanna and Tidewater	1840	45.00	....	....	5.5	32	4,931,345
Massachusetts—							
Cape Cod (sea level ship canal)†	....	12.00	....	....	....	...	.....
Michigan—Portage Lake & Lake Superior	1873	25.00	120	....	15	...	528,892
Sault Ste. Marie (ship canal)	1895	3.00	....	....	18	2	4,000,000
St. Clair Flats	1889	1.19	....	....	21	1	7,909,667
St. Mary's Falls	1896	1.60	160	....	23	2	8,000,000
New Jersey—Delaware and Raritan	1838	66.00	60	80	9	14	5,113,749
Morris	1836	106.00	50	30	5	33	6,000,000
New York—Black River	1849	42.00	42	28	4	109	3,964,000
Cayuga and Seneca ‡	1839	34.77	70	56	7	11	2,232,652
Champlain §	1822	81.00	50	35	6	32	4,044,000
Delaware and Hudson	1828	9.00	50	30	7	10	65,000
Erie and branches §	1825	355.13	70	56	7	72	65,402,033
Harlem River (ship canal)	1895	.....	....	....	....	...	2,700,000
Oswego §	1828	38.00	70	56	7	18	5,239,526
North Carolina—Fairfield	1868	4.00	26	26	7	...	60,000
Newbern and Beaufort †	1882	5.00	....	....	5	...	35,000
Ohio—Miami and Erie	1835	274.00	50	34	5.5	95	8,062,680
Hocking	1843	42.00	....	....	4	26	975,481
Muskingum	1840	70.00	....	....	7	10	2,121,738
Ohio and branches	1825	326.00	40	26	4	150	7,904,971
Walhonding	1843	25.00	....	....	4	11	607,269
Oregon—Columbia	1889	4.50	....	....	8	2	8,816,394
Government canals	....	78.19	....	....	....	12	26,524,588
Portland General Electric	1873	0.75	75	55	6	5	750,000
Yamhill	1900	18.00	....	....	5	1	202,620
Pennsylvania—Allegheny	1903	26.00	....	....	6	3	1,134,768
Delaware Division	1830	60.00	....	....	6	33	2,433,350
Lehigh Coal and Navigation Co.	1826	108.00	44	18	6.3	91	12,461,600
Monongahela	1888	89.00	....	....	5.4	12	3,954,466
Ohio	1885	86.50	....	....	6	6	4,668,561
Pennsylvania	1839	193.00	....	....	6	71	7,741,250
Schuylkill Navigation Co.	1826	89.88	58	40	6	55	11,018,875
Susquehanna and Tidewater	1840	45.00	....	....	5.5	32	4,931,345
South Carolina—Cougaree	1906	2.00	....	....	5	1	221,238
Beaufort †	....	.....	....	....	....	...	.....
Esterville-Miami	1906	5.00	90	....	6	....	172,175
Fenwick's Island	1906	0.33	90	....	7	...	50,000
Tennessee—Cumberland	1889	76.50	....	....	6	3	2,232,637
Muscle Shoals and Elk River Shoals	1889	16.00	....	....	....	11	3,156,919
Tennessee	1889	18.00	....	....	5	2	3,191,726
Texas—Galveston and Brazos	1853	29.50	87½	....	3	....	369,698
Morgan	1876	5.43	180	....	17	...	211,875
Morris	1873	9.00	100	68	8	...	125,000
Port Arthur	1899	7.13	183	75	26	...	803,490
Virginia—Albemarle and Chesapeake	1860	44.00	90	45	10	1	1,641,363
Lake Drummond	1899	28.00	70	40	9	2	3,300,000
West Virginia—Great Kanawha	1889	90.00	....	....	6	10	4,165,650
Little Kanawha	1889	48.00	....	....	4	5	519,107
Monongahela	1899	41.00	....	....	7	7	1,719,587
Wisconsin—Fox	1856	160.40	....	....	5	27	3,149,295
Sturgeon Bay and Lake Michigan	1881	1.36	160	....	21	...	504,596
Total	....	3,644.60	.....	.....	.....	934	$ 410,320,951

GREAT SHIP CANALS OF THE WORLD

CANAL.	Opened Year	Length Miles	Depth Feet	Width at Bottom, ft.	Cost
Berlin	.....	.....	.....	.....	.....
Corinth, Greece	1893	4	26.25	72	$5,000,000
Elbe and Trave, Germany	1900	41	10	72	6,000,000
Kaiser Wilhelm, Germany	1895	61	36	145	95,000,000
Kronstadt-St. Petersburg, Russia	1890	16	20.50	20	10,000,000
Manchester ship, England	1894	35.5	26	120	109,000,000
Panama	1913	50.5	41	300	375,000,000
Sault Ste. Marie, United States	1855	1.6	22	100	10,000,000
Sault Ste. Marie, Canada	1895	1.11	20.25	142	2,791,873
Suez, Egypt	1869	90	36	190	100,000,000
Trent Valley, Canada	.....	160.0	.....	.....	.....
Welland, Canada	1833	26.75	14	100	26,080,366

RAILROAD MILEAGE OF THE WORLD

AFRICA	Miles
Abyssinia	243
Algeria	2,193
Anglo-Egyptian Sudan	1,500
Angola	818
Basutoland	16
Belgian Kongo	1,039
British East Africa	602
Dahomey	316
Egypt	1,486
Eritrea	74
French Equatorial Africa	300
French Guinea	366
French Somali	192
French West Africa	731
German East Africa	743
German Southwest Africa	1,304
Gold Coast	168
Ivory Coast	194
Kamerun	149
Madagascar	239
Mauretania	1,190
Mauritius	129
Mozambique	360
Nigeria	936
Nyassland	113
Reunion	88
Rhodesia	2,468
St. Thomas Is.	9
Sierra Leone	370
Togoland	128
Tripoli	53
Tunis	1,428
Uganda	62
Union of So. Afr.	8,280
Upper Senegal and Niger	349
Zanzibar	7
Total	28,234

ASIA	
Afghanistan	10
Baluchistan	83
Bokhara	186
British N. Borneo	130
Ceylon	605
China	5,960
Dutch East Indies	1,721
Federated Malay States	771
French India	18
French Indo-China	1,270
India	34,656
Japan	7,183
Kiau-Chau	272
Persia	34
Philippine Islands	614
Portuguese India	51
Russia in Asia	10,586
Siam	895
Straits Settlements	55
Turkey in Asia	3,374
Total	68,474

AUSTRALASIA	
New Caledonia	10
New South Wales	3,867
New Zealand	2,883
Northern Territory	145
Queensland	4,713
South Australia	2,168
Tasmania	519
Victoria	3,747
Western Australia	2,967
Total	21,119

EUROPE	Miles
Austria-Hungary	29,060
Belgium	5,401
Bulgaria	1,884
Cyprus	76
Denmark	2,390
France	25,472
Germany	39,439
Great Britian and Ireland	28,718
Greece	1,365
Italy	11,165
Luxemburg	325
Malta, Jersey and Man (Islands)	68
Montenegro	100
Netherlands	2,320
Norway	1,967
Portugal	1,549
Roumania	2,383
Russia in Europe	46,573
Serbia	974
Spain	9,299
Sweden	8,928
Switzerland	3,580
Turkey in Europe	1,046
Total	228,792

NORTH AMERICA	
Canada	32,247
Central America	1,187
Hawaii	245
Mexico	15,804
Newfoundland and Labrador	844
United States	252,691
Total	303,018

SOUTH AMERICA	
Argentina	21,880
Bolivia	798
Brazil	15,445
British Guiana	95
Chile	5,008
Colombia	708
Curacao and Dutch Guiana	104
Ecuador	370
Paraguay	232
Peru	1,656
Uruguay	1,524
Venezuela	533
Total	48,358

WEST INDIES	
Barbados	28
Cuba	2,170
Haiti	64
Jamaica	198
Porto Rico	220
Santo Domingo	150
Trinidad and Tobago	95
Total	2,925

RECAPITULATION	
Africa	28,254
Asia	68,474
Australasia	21,119
Europe	223,792
North America	303,018
South America	48,358
West Indies	2,925
Grand Total	695,940

*Including improvements.
†Under construction.
‡The Cayuga and Seneca Canal will be enlarged to pass barges of the same capacity as the improved Erie Canal, at a cost estimated at $7,000,000.
§The Erie Canal, Oswego Canal and Champlain Canal are now being enlarged by the State of New York to a depth of 12 feet, and with locks of a capacity to pass barges having a net tonnage capacity of 2,000 tons each. It is anticipated that this entire enlargement will be completed during the year 1915. The cost of enlarging these three canals was not to exceed $101,000,000, and will probably be within this figure.

THE PRODUCT OF GOLD AND SILVER
ESTIMATED VALUE

GOLD.

State.	1905	1910	1911
	Dollars.	*Dollars.*	*Dollars.*
Alaska	14,925,600	16,271,800	16,002,976
Arizona	2,691,300	3,413,200	2,954,790
California	19,197,100	20,441,400	20,310,987
Colorado	25,701,100	20,526,500	19,153,860
Georgia	96,900	24,000	30,532
Idaho	1,075,600	1,035,900	1,169,261
Montana	4,889,300	3,720,400	3,169,840
Nevada	5,359,100	18,873,700	18,968,578
New Mexico	265,800	477,200	639,897
North Carolina	123,900	64,500	76,693
Oregon	1,244,900	681,400	599,235
South Carolina	95,100	37,800	13,437
South Dakota	6,913,900	5,380,200	7,430,367
Texas	1,900	400	1,178
Utah	5,140,900	4,312,700	4,709,747
Washington	370,000	806,000	504,537
Other	88,300	202,000	497,613
Total value	88,180,700	96,269,100	96,233,528
Total fine ounces (troy)	4,265,742	4,657,017	4,655,297

SILVER (COMMERCIAL VALUE).

State.	1905	1910	1911
Alaska	103,212	83,100	151,630
Arizona	1,589,477	1,434,100	876,935
California	660,020	967,400	1,500,035
Colorado	7,895,108	4,602,400	4,142,017
Georgia	549	200	124
Idaho	4,956,616	3,794,600	4,129,291
Michigan	154,330	141,600	278,979
Montana	8,207,367	6,632,800	6,114,228
Nevada	3,576,735	6,677,600	5,858,364
New Mexico	216,489	420,600	628,284
North Carolina	8,052	4,500	1,225
Oregon	54,229	23,600	33,014
South Carolina	122	.....	8
South Dakota	109,190	65,100	113,403
Texas	254,492	196,800	243,367
Utah	6,295,078	5,640,800	6,973,798
Washington	72,834	116,600	78,209
Other	68,076	58,700	659,955
Total commercial value	34,221,976	30,854,500	31,787,866
Total fine ounces (troy)	56,101,600	57,137,900	57,796,117

TIN-PLATE MANUFACTURES:

QUANTITIES, 1893 TO 1910.

Calendar year.	Tin plates.	Terne-plates.	Total.
	Pounds net.	*Pounds net.*	*Pounds net.*
1893	64,536,209	59,070,498	123,606,707
1894	102,223,407	64,120,002	166,343,409
1895	165,927,907	88,683,488	254,611,395
1896	270,151,785	89,058,013	359,209,798
1897	.....	.....	574,779,520
1898	.....	.....	732,289,600
1899	.....	.....	808,360,000
1900[1]	707,718,239	141,285,783	849,004,022
1901	.....	.....	894,411,840
1902	.....	.....	806,400,000
1903	.....	.....	1,075,200,000
1904[2]	867,526,985	158,857,866	1,026,384,851
1905	.....	.....	1,105,440,000
1906	1,100,373,000	193,367,000	1,293,739,000
1907	996,650,000	156,447,000	1,153,097,000
1908	1,048,896,000	154,179,000	1,203,075,000
1909	1,179,858,000	190,930,000	1,370,788,000
1910	1,450,821,000	168,184,000	1,619,005,000

[1] Census year ended May 31.
[2] Census year ended Dec. 31.

ANTHRACITE AND BITUMINOUS COAL PRODUCTION: QUANTITIES,
CENSUS YEAR ENDED MAY 31, 1880, AND IN CALENDAR YEARS 1890, 1900, AND 1905 TO 1910, BY STATES.

State.	1880	1890	1900	1905	1906	1907	1908	1909	1910
ANTHRACITE.	*Long tons.*	*Long tons.*	*Long tons.*	*Long tons.*	*Long tons.*	*Long tons.*	*Long tons.*	*Long tons.*	*Long tons.*
Colorado and New Mexico	.....	(1)	87,861	66,806	[2] 53,793	55,439	37,195	69,375	80,960
Pennsylvania	[3] 25,580,189	41,489,858	51,221,353	69,339,152	63,645,010	76,432,421	74,347,102	72,374,249	75,433,426
Total anthracite	[3] 25,580,189	41,489,858	51,309,214	69,405,958	63,698,803	76,487,860	74,384,297	72,443,624	75,514,206
BITUMINOUS.									
Alabama	289,261	3,652,151	7,494,888	10,594,704	11,703,538	12,723,620	10,361,244	12,235,223	14,385,234
Arkansas	13,195	357,043	1,292,808	1,727,387	1,664,525	2,384,320	1,855,676	2,122,462	1,701,748
California	211,562	98,849	[4] 154,382	[4] 72,164	[4] 27,528	[4] 21,508	[4] 19,520	[4] 43,425	10,861
Colorado	413,167	2,747,324	4,626,943	7,835,733	8,974,080	9,596,441	8,590,315	9,518,960	10,646,775
Georgia	138,075	203,872	281,747	314,278	296,524	323,572	236,448	188,567	158,254
Idaho	.....	.....	9	5,252	[5] 5,504	[5] 6,105	4,847	4,065	3,971
Illinois	5,460,158	13,653,947	23,007,126	34,316,395	37,035,807	45,818,880	42,553,295	45,450,884	40,982,362
Indiana	1,298,506	2,951,551	5,789,363	10,620,761	10,796,929	12,487,244	10,995,438	13,244,874	16,419,478
Indian Territory	107,988	776,097	1,716,337	2,611,096	2,553,750	.....	.....	.....	.....
Iowa	1,304,568	3,590,839	4,645,481	6,070,187	6,487,700	6,762,788	6,394,027	6,926,573	7,078,679
Kansas	688,788	2,017,788	3,989,170	5,735,696	5,379,263	6,537,901	5,576,346	6,237,927	4,394,153
Kentucky	844,900	2,412,050	4,758,005	7,529,038	8,619,328	9,601,004	9,148,708	9,551,236	13,056,585
Maryland	1,990,104	2,998,047	3,593,471	4,561,196	4,853,083	4,939,847	[6] 3,908,163	3,592,179	4,658,147
Michigan	90,000	66,944	758,460	1,315,367	1,202,038	1,817,730	1,638,410	1,593,475	1,370,506
Missouri	753,843	2,442,162	3,160,806	3,556,587	3,355,364	3,569,586	2,961,888	3,354,045	2,662,887
Montana	200	462,033	1,483,728	1,467,707	1,633,858	1,800,765	1,714,455	2,280,304	2,608,009
Nebraska	179	.....	.....	.....	.....	670	.....	.....	.....
New Mexico	.....	335,515	1,127,752	1,451,355	1,754,208	2,329,544	2,178,660	2,481,365	3,095,530
North Carolina	313	9,164	[7] 15,834	1,390	.....	.....	.....	.....	.....
North Dakota	.....	26,786	115,967	283,520	272,937	310,500	286,377	376,828	356,287
Ohio	5,364,817	10,262,952	16,953,705	22,815,134	24,760,393	28,698,588	23,455,928	24,946,108	30,544,346
Oklahoma	.....	.....	.....	.....	.....	3,252,373	2,632,246	2,785,158	2,362,702
Oregon	38,576	54,923	52,557	97,894	71,185	63,376	77,017	77,925	60,297
Pennsylvania	16,451,088	37,769,797	71,287,791	105,726,462	115,440,363	134,056,408	104,624,578	123,184,635	134,394,220
Tennessee	442,081	1,937,130	3,133,537	5,148,831	5,588,639	6,080,574	5,534,974	5,677,362	6,358,375
Texas	.....	164,679	864,619	1,072,039	1,172,208	1,471,490	1,692,301	1,628,964	1,689,443
Utah	13,168	284,071	1,024,131	1,189,618	1,582,635	1,738,935	1,648,921	2,024,017	2,248,044
Virginia	38,463	700,010	2,137,280	3,817,206	3,798,999	4,206,156	3,802,716	4,243,051	5,810,712
Washington	129,478	1,128,294	2,209,012	2,557,969	2,925,164	3,286,189	2,700,842	3,216,306	3,492,767
West Virginia	1,633,789	6,602,370	20,220,721	33,742,482	38,652,093	42,938,913	37,408,788	46,293,946	55,063,410
Wyoming	526,424	1,669,964	3,584,466	5,001,804	5,476,780	5,583,027	4,901,698	5,708,133	6,725,971
RECAPITULATION.[8]									
Middle States	25,439,748	57,633,166	112,055,688	166,845,274	183,705,937	210,633,756	169,397,457	198,016,868	224,660,123
Western States	10,535,833	29,629,338	51,161,510	76,203,757	80,614,806	94,285,532	37,442,973	94,692,003	93,245,107
Southern States	1,874,276	10,547,711	22,822,807	34,267,413	37,151,719	42,372,653	85,612,249	40,913,388	58,618,533
Pacific States	392,784	1,566,858	3,440,091	3,922,808	4,612,019	5,116,113	4,451,147	5,365,738	5,815,940
Total bituminous	38,242,641	99,377,073	189,480,097	281,239,252	306,084,481	352,408,054	296,903,826	338,987,997	372,339,703
Total anthracite and bituminous[9]	63,822,830	140,866,931	240,789,310	350,820,840	369,783,284	428,895,914	371,288,123	411,431,621	447,853,909
AMOUNTS MARKETED.[10]									
Pennsylvania anthracite — tons	.....	38,403,552	46,355,595	63,057,076	57,355,519	68,975,615	66,655,548	64,663,564	67,539,106
Pennsylvania anthracite — value, dolls.	.....	66,383,772	85,757,851	141,879,000	131,917,694	163,584,056	158,178,849	149,181,587	160,275,302
Bituminous — tons	.....	97,957,790	186,227,513	275,050,479	299,183,137	344,240,502	289,275,096	330,585,909	363,788,858
Bituminous — value, dolls.	.....	110,420,801	218,930,313	334,658,294	381,162,115	451,214,842	374,135,268	405,486,777	469,281,719
Total — tons	.....	136,361,342	232,583,108	338,107,555	356,538,656	413,216,117	355,930,644	395,249,473	431,327,964
Total — value, dolls.	.....	176,804,573	306,688,164	476,537,294	513,079,809	614,798,898	532,314,117	554,902,624	629,557,021

[1] Included in bituminous product.
[2] Colorado only.
[3] Includes small amounts mined in Rhode Island and Virginia.
[4] Includes Alaska.
[5] Includes Nevada.
[6] Includes Massachusetts.
[7] Includes small amount of Triassic in Virginia.
[8] Middle States: Maryland, Ohio, Pennsylvania, and West Virginia. Southern States: Alabama, Arkansas, Georgia, Indian Territory, Kentucky, New Mexico, North Carolina, Oklahoma, Tennessee, Texas, and Virginia. Western States: Colorado, Illinois, Indiana, Iowa, Kansas, Michigan, Missouri, Montana, Nebraska, North Dakota, and Wyoming. Pacific States: California, Idaho, Oregon, Utah, Washington, and miscellaneous.
[9] Amounts marketed only for the year 1880; afterwards the entire product of the mines.
[10] Quantities represent amounts shipped to market; values are based on those of entire product.

CRUDE-STEEL PRODUCTION: QUANTITIES AND KINDS, 1893 TO 1910.

	Bessemer ingots and castings.	Open-hearth ingots and castings.	Crucible ingots and castings.	All other steels.	Total.		Bessemer ingots and castings.	Open-hearth ingots and castings.	Crucible ingots and castings.	All other steels.	Total.
	Long tons.	*Long tons.*	*Long tons.*	*Long tons.*	*Long tons.*		*Long tons.*	*Long tons.*	*Long tons.*	*Long tons.*	*Long tons.*
1893	3,215,686	737,890	63,613	2,806	4,019,995	1902	9,138,363	5,687,729	112,772	8,386	14,947,250
1894	3,571,313	784,936	51,702	4,081	4,412,032	1903	8,592,829	5,829,911	102,434	9,804	14,534,978
1895	4,909,128	1,137,182	67,666	868	6,114,834	1904	7,859,140	5,908,166	83,391	9,190	13,859,887
1896	3,919,906	1,298,700	60,689	2,394	5,281,689	1905	10,941,375	8,971,376	102,233	8,963	20,023,947
1897	5,475,315	1,608,671	69,959	3,012	7,156,957	1906	12,275,830	10,930,413	127,513	14,880	23,398,136
1898	6,609,017	2,230,292	89,747	3,801	8,932,857	1907	11,667,549	11,549,736	131,234	14,075	23,362,594
1899	7,586,354	2,947,316	101,213	4,974	10,639,857	1908	6,116,755	7,836,729	63,631	6,132	14,023,247
1900	6,684,770	3,398,135	100,562	4,862	10,188,329	1909	9,330,783	14,493,936	107,355	22,947	23,955,021
1901	8,713,802	4,656,509	98,513	5,471	13,473,595	1910	9,412,772	16,604,509	122,303	55,335	26,094,919

IRON-ORE PRODUCTION: QUANTITIES, BY STATES, CALENDAR YEAR 1905 TO 1910.

[Source: Reports of the Geological Survey, Department of the Interior.]

State.	1905	1906	1907	1908	1909	1910
	Long tons.	*Long tons.*	*Long tons.*	*Long tons.*	*Long tons.*	*Long tons.*
Alabama	3,782,831	3,995,098	4,639,458	3,734,438	4,321,252	4,801,275
Arkansas and Texas	(1)	[2] 36,660	118,667	[2] 55,966	[2] 6,474	[2] 29,535
California, Colorado, Montana, Nevada, New Mexico, Utah, Washington, and Wyoming	[3] 851,770	806,268	831,258	528,625	637,582	861,850
Connecticut and Massachusetts	25,931	31,343	37,166	28,112	38,272	34,158
Georgia	[4] 257,124	411,230	444,114	321,060	221,016	313,878
Kentucky, Maryland, and West Virginia	[5] 785,414	46,940	62,808	53,235	98,657	78,409
Michigan	10,885,902	11,822,874	11,830,342	8,839,199	11,900,384	13,303,906
Minnesota	21,735,182	25,364,077	28,969,658	18,652,220	28,975,149	31,966,769
Missouri	113,012	80,910	[6] 111,768	98,414	89,954	78,341
New Jersey	526,271	542,518	549,760	394,767	543,720	521,832
New York	1,139,937	1,041,992	1,376,020	697,473	1,015,333	1,287,209
North Carolina	(1)	56,057	50,439	48,522	61,150	65,278
Ohio	19,989	17,384	23,589	26,585	16,527	22,320
Pennsylvania	808,717	949,429	837,287	443,161	666,889	739,799
Tennessee	734,770	870,734	813,690	635,343	657,795	732,247
Virginia	(8)	828,081	786,856	692,223	837,847	903,377
Wisconsin	859,283	848,133	838,744	733,993	1,067,436	1,149,551
Total	42,526,133	47,749,728	51,720,619	35,983,336	51,155,437	56,889,734

[1] Texas included under California, etc.; also Arkansas.
[2] Texas only.
[3] Includes Arkansas and Texas.
[4] Includes North Carolina.
[5] Includes Virginia; also Iowa in 1905.
[6] Includes Iowa.
[7] Included under Georgia.
[8] Included under Kentucky, etc.

CRUDE PETROLEUM PRODUCTION: QUANTITIES,[1] CALENDAR YEARS 1880, 1890, 1900, AND 1907 TO 1910, BY STATES.

State.	1880	1890	1900	1907	1908	1909	1910
	Barrels.	*Barrels.*	*Barrels.*	*Barrels.*	*Barrels.*	*Barrels.*	*Barrels.*
California	40,552	307,360	4,324,484	39,748,375	44,854,737	55,471,601	73,010,560
Colorado	.....	368,842	317,385	331,851	379,653	310,861	239,794
Illinois	.....	900	200	24,281,973	33,686,238	30,898,339	33,143,302
Indiana	.....	63,496	4,874,392	5,128,037	3,283,629	2,286,086	2,159,725
Kansas	.....	1,200	74,714	2,409,521	1,801,781	1,263,764	1,128,668
Kentucky	.....	[2] 6,000	[2] 62,259	[2] 820,844	727,767	639,016	468,774
Louisiana	.....	.....	.....	5,000,221	5,788,874	3,059,531	6,841,395
Missouri	.....	278	[3] 1,602	[3] 4,000	[3] 15,246	[3] 5,750	[3] 3,615
New York	(4)	(4)	1,300,925	1,212,300	1,160,128	1,134,897	1,053,838
Ohio	38,940	16,124,656	22,362,730	12,207,448	10,858,797	10,632,793	9,916,370
Oklahoma[5]	.....	.....	6,472	43,524,128	45,798,765	47,859,218	52,028,718
Pennsylvania	[6] 26,027,631	[6] 28,458,208	13,258,202	9,999,306	9,424,325	9,299,403	8,794,662
Texas	54	836,039	12,322,696	11,206,464	9,534,467	8,899,266	8,899,266
West Virginia	179,000	492,578	16,195,675	9,095,296	9,523,176	10,745,092	11,751,871
Wyoming	.....	.....	5,450	[7] 9,339	[7] 17,775	[7] 20,056	115,430
Total	26,286,123	45,823,572	63,620,529	166,095,335	178,527,355	183,170,874	209,556,048
Total value (Dollars)	[illegible]	35,305,105	75,752,091	126,106,749	129,070,184	126,626,487	127,830,328

[1] Barrels of 42 gallons.
[2] Includes Tennessee.
[3] Includes Michigan.
[4] Included under Pennsylvania.
[5] Includes Indian Territory prior to 1908.
[6] Includes New York.
[7] Includes Utah.

Production of Copper for 1912 and 1913,
Production in Lbs.

States	1912	1913
Alaska	29,230,491	21,659,958
Arizona	365,038,649	407,223,402
California	38,451,672	34,575,007
Colorado	7,107,303	7,737,826
Idaho	7,492,152	9,592,966
Maryland	*	*
Michigan	218,123,408	135,853,409
Nevada	440,725	576,204
Montana	309,738,873	287,826,699
Nevada	86,477,494	90,693,751
New Mexico	34,030,964	56,308,706
North Carolina	75,915	.....
Oregon	260,439	43,330
Pennsylvania	*594,022	*508,792
South Dakota	.....	1,793
Tennessee	18,483,173	19,390,750
Texas	721	34,665
Utah	137,307,485	161,445,962
Vermont	.....	13,900
Virginia	112,885	56,287
Washington	1,086,010	954,081
Wyoming	27,570	885,239
Total	1,249,094,891	1,235,569,737

* Maryland and Penn. combined

Blister Copper Production of Principal Districts in 1913, in Pounds

District or Region	State	Approximate Output	Percentage of Production
Butte	Mont.	283,000,000	23.16
Lake Superior	Mich.	155,715,000	12.72
Bisbee	Ariz.	155,100,000	12.67
Bingham	Utah.	132,000,000	10.78
Globe	Ariz.	71,000,000	5.80
Morenci-Metcalf	Ariz.	70,000,000	5.72
Ely	Nev.	68,600,000	5.60
Santa Rita	N. Mex.	52,000,000	4.25
Jerome	Ariz.	35,300,000	2.88
Shasta County	Cal.	26,800,000	2.19
Alaska (All districts)	Alaska	23,423,000	1.91
Ducktown	Tenn.	19,489,000	1.59
Yerington	Nev.	14,400,000	1.18
Tintic	Utah	9,250,000	.76
Courtland	Ariz.	6,200,000	.51
Calaveras County	Cal.	5,800,000	.47
Coeur d'Alene	Idaho	4,500,000	.37
Alder Creek	Idaho	3,900,000	.32
Frisco	Utah	3,000,000	.25
Palmetto	Ariz.	2,995,000	.24
Big Bug	Ariz.	2,000,000	.16
Leadville	Colo.	1,920,000	.16
San Juan-Ouray	Colo.	1,720,000	.14
Lordsburg	N. Mex.	1,600,000	.13
Pioneer	Ariz.	1,408,000	.11
Ophir	Utah	1,400,000	.11
Uinta Summit (Park City)	Utah	1,300,000	.11
Pima	Ariz.	1,217,000	.10
Copper Basin	Ariz.	1,188,000	.10
All others		16,708,000	1.36
Total		1,224,484,000	100.00

Fatalities in Coal Mines
By States, for 1913 and 1914

State	1913	1914
Alabama	5	17
Alaska and California	1	0
Arkansas	1	0
Colorado	12	10
Georgia and N. Carolina	0	0
Idaho and Nevada	0	0
Illinois	22	17
Indiana	8	3
Iowa	9	5
Kentucky	0	2
Maryland	0	2
Michigan	0	0
Missouri	1	0
Montana	2	0
New Mexico	0	3
N. Dakota	1	0
Ohio	12	9
Oklahoma	1	3
Oregon	0	0
Pennsylvania (anthracite)	55	36
Pennsylvania (bituminous)	43	29
Tennessee	6	0
Texas	0	3
Utah	1	4
Virginia	6	4
Washington	2	2
West Virginia	28	38
Wyoming	3	6
Total	223	203

Sullivan Co
Mayne



Milan Mo